



Department of Public Works
Engineering Division
Robert F. Phillips, P.E., City Engineer

City-County Building, Room 115
210 Martin Luther King, Jr. Boulevard
Madison, Wisconsin 53703
Phone: (608) 266-4751
Fax: (608) 264-9275
engineering@cityofmadison.com
www.cityofmadison.com/engineering

Assistant City Engineer
Gregory T. Fries, P.E.
Kathleen M. Cryan
Principal Engineer 2
Christopher J. Petykowski, P.E.
John S. Fahrney, P.E.
Principal Engineer 1
Christina M. Bachmann, P.E.
Facilities & Sustainability
Jeanne E. Hoffman, Manager
Mapping Section Manager
Eric T. Pederson, P.S.
Financial Manager
Steven B. Danner-Rivers

December 7, 2017

NOTICE OF ADDENDUM
ADDENDUM NO. 1
CONTRACT NO. 7974

MONROE STREET ASSESSEMENT DISTRICT - 2018

Revise and amend the contract document(s) for the above project as stated in this addendum, otherwise, the original document shall remain in effect.

SPECIAL PROVISIONS:

INSERT THE FOLLOWING:

SECTION 702.4.1 MATERIALS - MECHANICAL JOINT FITTINGS

(1) Mechanical joint fittings are to conform to the requirements of American National Standard for Ductile Iron Compact Fittings, 3-inch through 64-inch for Water (ANSI/AWWA C153/A21.53-11 - latest revision).

SECTION 704.3.5 FURNISH & INSTALL PIPE & FITTINGS - BASIS OF PAYMENT

(3) Additional fittings, where authorized, will be paid or credited as follows:

- 4-Inch Fitting: \$431.25 Each
- 6-Inch Fitting: \$528.75 Each
- 8-Inch Fitting: \$712.50 Each
- 10-Inch Fitting: \$806.25 Each
- 12-Inch Fitting: \$900.00 Each

BID ITEM 70001 – FURNISH AND INSTALL 4-INCH PIPE & FITTINGS
BID ITEM 70002 – FURNISH AND INSTALL 6-INCH PIPE & FITTINGS
BID ITEM 70003 – FURNISH AND INSTALL 8-INCH PIPE & FITTINGS
BID ITEM 70004 – FURNISH AND INSTALL 10-INCH PIPE & FITTINGS
BID ITEM 70005 – FURNISH AND INSTALL 12-INCH PIPE & FITTINGS

The base-bid for these items shall be based on the requirements of the Standard Specifications and these special provisions. Contract award determination will include this value for these items.

Submit bid item alternate prices at the time of the bid – see Alternate 1 located in Section B: Proposal of this project advertisement on www.bidexpress.com (Bid Items ALT 70001 – ALT 70005 posted under Alternate 1). **The submitted alternate prices will not be considered when determining the award of the Contract;** however, upon successful award of the Contract, Madison Water Utility shall have the right to replace the

entire base bid quantity of Bid Items 70001 – 70005 with Alternate 1 Bid Items ALT 70001 – ALT 70005, or any combination thereof, at the alternate unit price rates submitted during the bid. Any difference in price will be adjusted through standard City of Madison Public Works change order procedures, based on the actual unit quantity installed.

PROPOSAL:

ADD THE FOLLOWING TO SECTION B: PROPOSAL & PROPOSAL PAGE (NOTES)

Section B: Proposal Page (Notes)

NOTE: The bidder must completely fill in the base bid and the five Bid Item alternates. The Bid Item alternates consider alternate water main fittings associated with Bid Items 70001 through 70005 (Furnish & Install Pipe & Fittings, 4-inch, 6-inch, 8-inch, 10-inch and 12-inch). See the Contract Special Provisions and the following Section B: Alternate Bid Items for more detailed information. The contract shall be awarded based on the base bid only (alternate items will not be included when determining award) . Upon successful award of the contract based on the base bid, the City shall have the right to proceed with replacing any or all of the awarded Bid Items 70001 through 70005 with Alternate Bid Items ALT 70001 through ALT 70005 at the submitted Alternate Bid Item unit prices. Any difference in value will be adjusted after award through standard City of Madison Public Works contract change order procedures.

SECTION B: ALTERNATES

NOTES:

Bid Item Alternates – BID ITEMS ALT 70001 – ALT 70005 FURNISH AND INSTALL (SIZE) PIPE & FITTINGS:

Provide and install the lineal-foot unit price to furnish and install 4-inch, 6-inch, 8-inch, 10-inch or 12-inch diameter water pipe & fittings in accordance with the requirements of the Standard Specifications, with no modifications. These items are listed on the proposal as ALT 70001 – ALT 70005. Upon successful award of the contract, the City shall have the right to replace the entire base bid quantity of Bid Items 70001, 70002, 70003, 70004, or 70005 with Alternate Bid Items ALT 70001, ALT 70002, ALT 70003, ALT 70004, or ALT 70005, or any combination thereof, at the unit price rate submitted herein. Any difference in price will be adjusted through standard City of Madison Public Works change order procedures, based on the actual unit quantity installed.

ITEMS:

Action	Bid Item	Description	Quantity
INSERT	ALT 70001	FURNISH AND INSTALL 4-INCH PIPE & FITTINGS	85 L.F.
INSERT	ALT 70002	FURNISH AND INSTALL 6-INCH PIPE & FITTINGS	460 L.F.
INSERT	ALT 70003	FURNISH AND INSTALL 8-INCH PIPE & FITTINGS	1260 L.F.
INSERT	ALT 70004	FURNISH AND INSTALL 10-INCH PIPE & FITTINGS	240 L.F.
INSERT	ALT 70005	FURNISH AND INSTALL 12-INCH PIPE & FITTINGS	9180 L.F.

INFORMATIONAL ITEMS ONLY:

Preliminary, Not for Construction plans of the proposed alignment of the MG&E Electric joint trench work and the proposed plan for MG&E Gas are included for reference only. These plans are preliminary and are subject change. Contractors shall direct any questions to the contacts listed in the special provisions. Preliminary MG&E plans show proposed City Utilities that are inaccurate and out-of-date. Refer to the City approved plans for all proposed City utility information.

For clarification purposes, sanitary sewer plans, showing only the existing and proposed sanitary sewer lines are posted for reference only. These plans shall not be considered part of the construction plan set, and these plans WILL NOT be updated with any further revisions to the sanitary sewer plans that are included with plan set for this project.

Sincerely,

A handwritten signature in black ink, appearing to read "Robert Phillips". The signature is stylized with large, flowing loops.

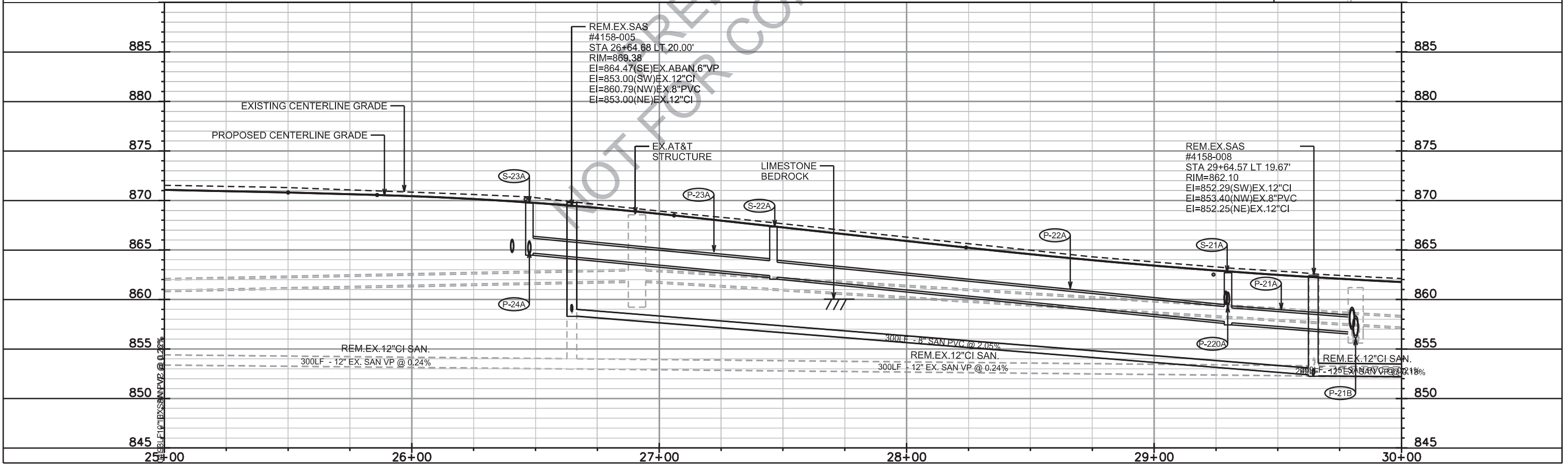
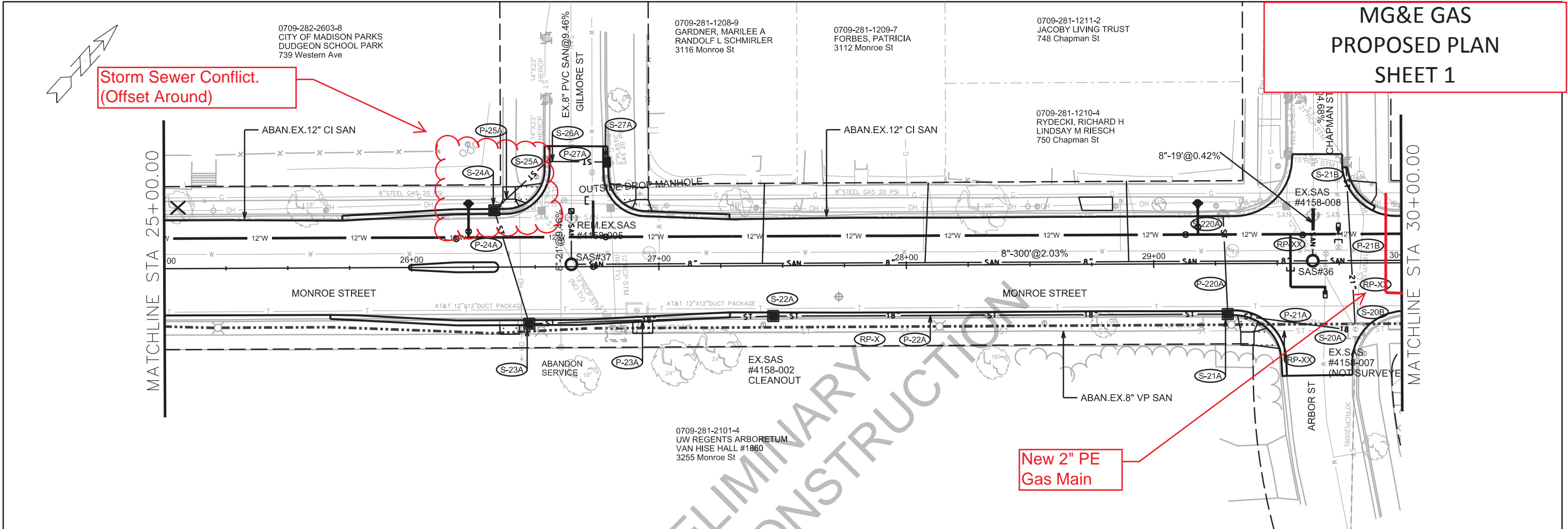
Robert F. Phillips, P.E.
City Engineer

RFP:JMW

**MG&E GAS
PROPOSED PLAN
SHEET 1**

**Storm Sewer Conflict.
(Offset Around)**

**New 2" PE
Gas Main**



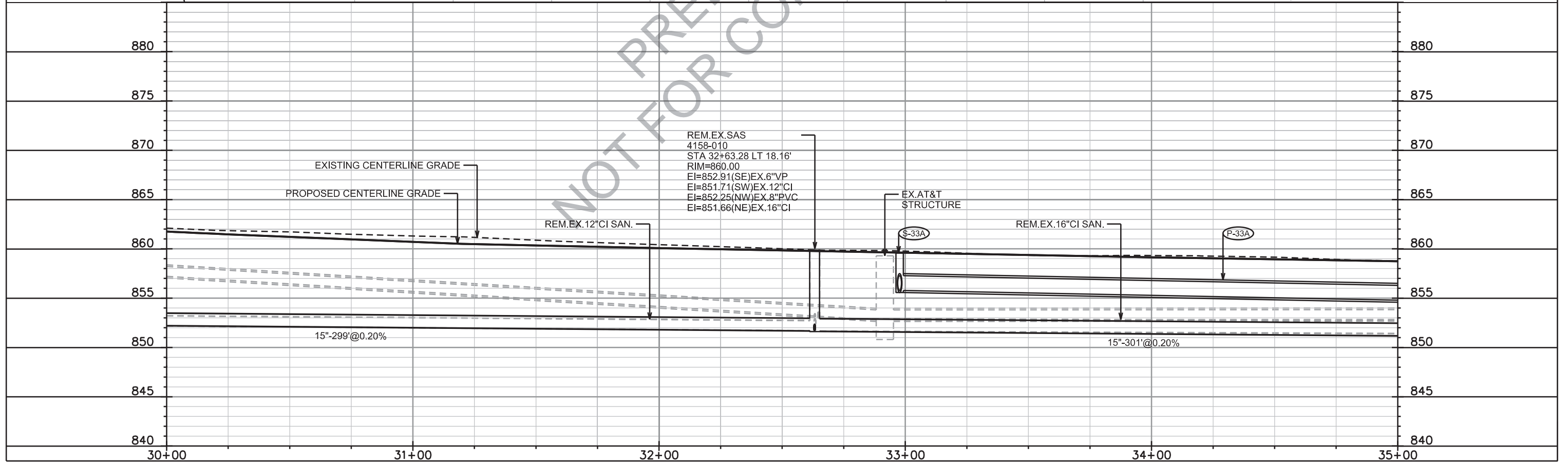
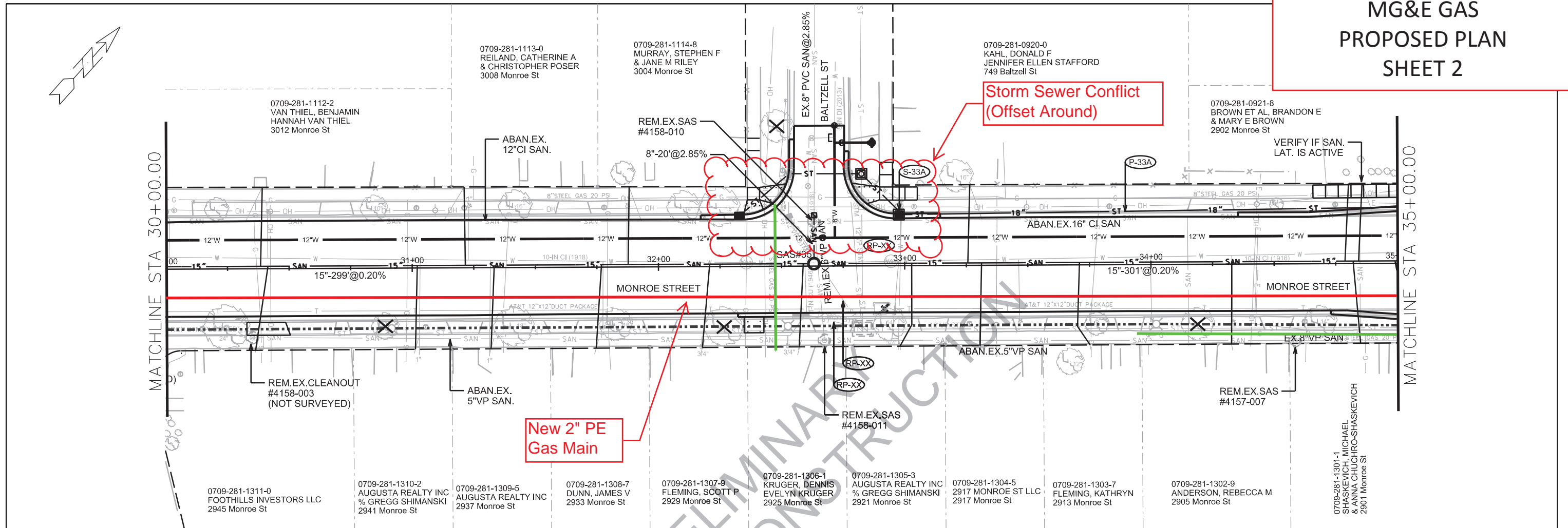
PLOT SCALE: _____

PLOT NAME: _____

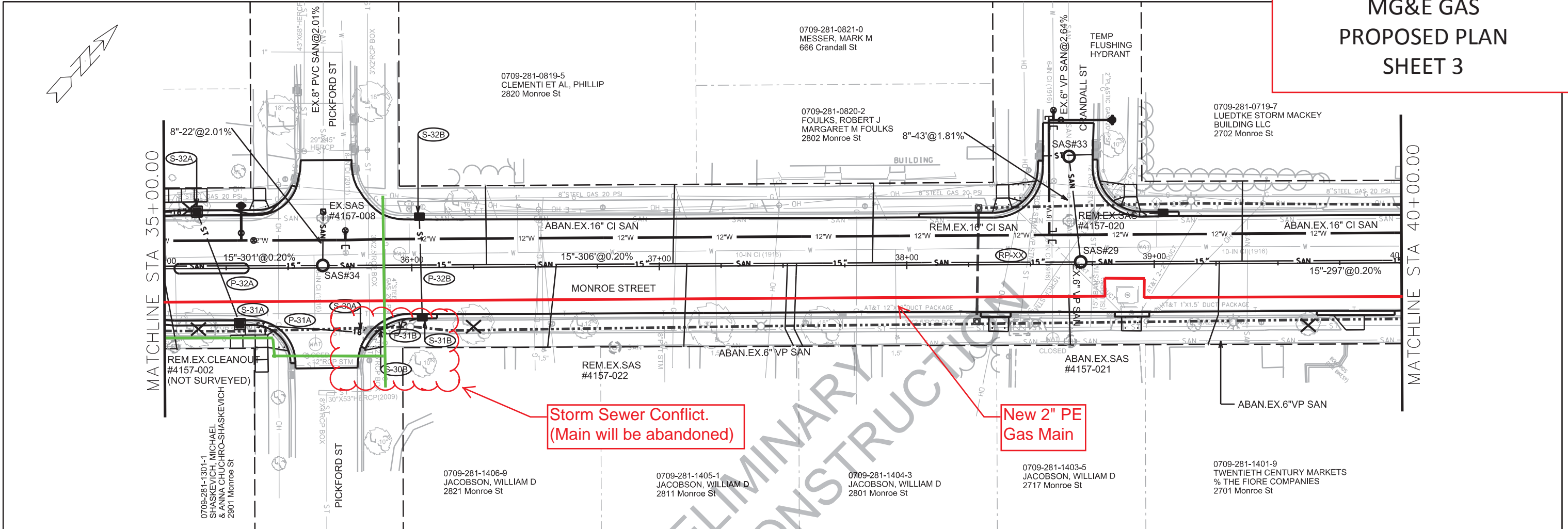
REV. DATE: _____

ORIGINATOR: CITY OF MADISON, STREETS DIVISION

**MG&E GAS
PROPOSED PLAN
SHEET 2**




**MG&E GAS
PROPOSED PLAN
SHEET 3**



Storm Sewer Conflict.
(Main will be abandoned)

New 2" PE
Gas Main



PLOT SCALE: _____

PLOT NAME: _____

REV. DATE: _____

ORIGINATOR: CITY OF MADISON, STREETS DIVISION

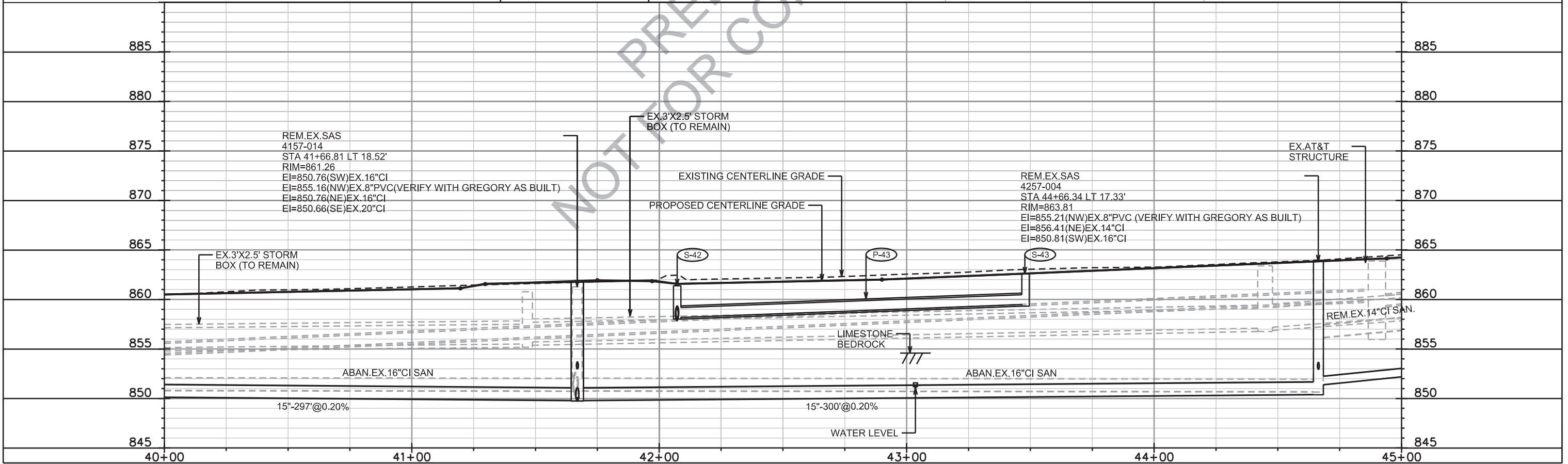
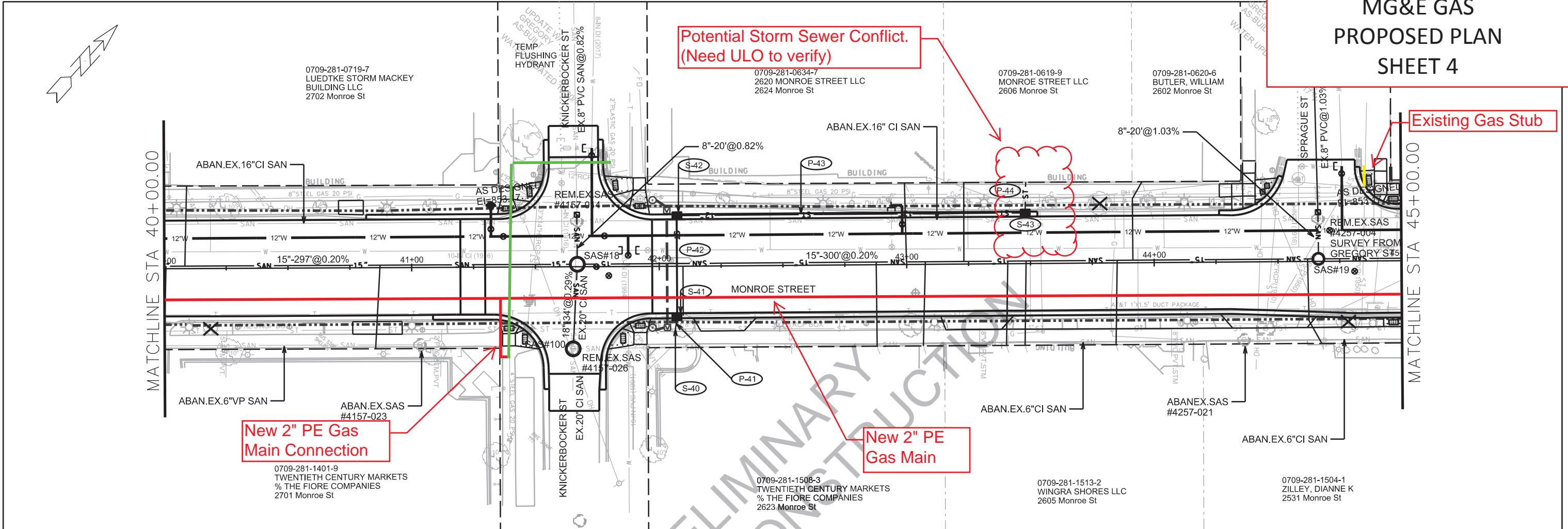
**MG&E GAS
PROPOSED PLAN
SHEET 4**

Potential Storm Sewer Conflict.
(Need ULO to verify)

Existing Gas Stub

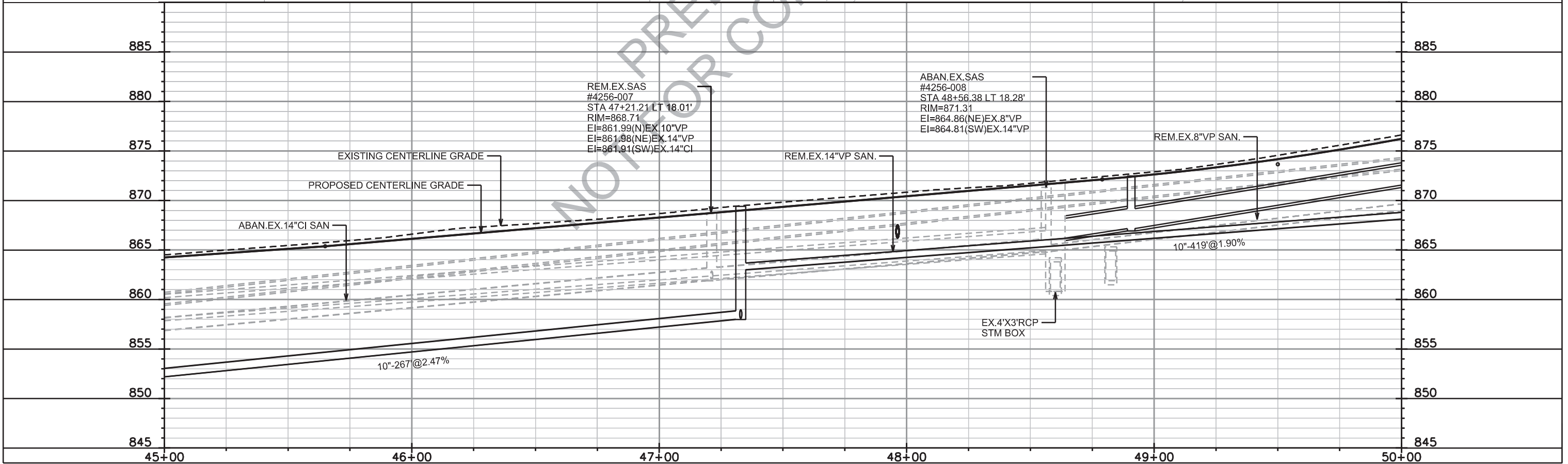
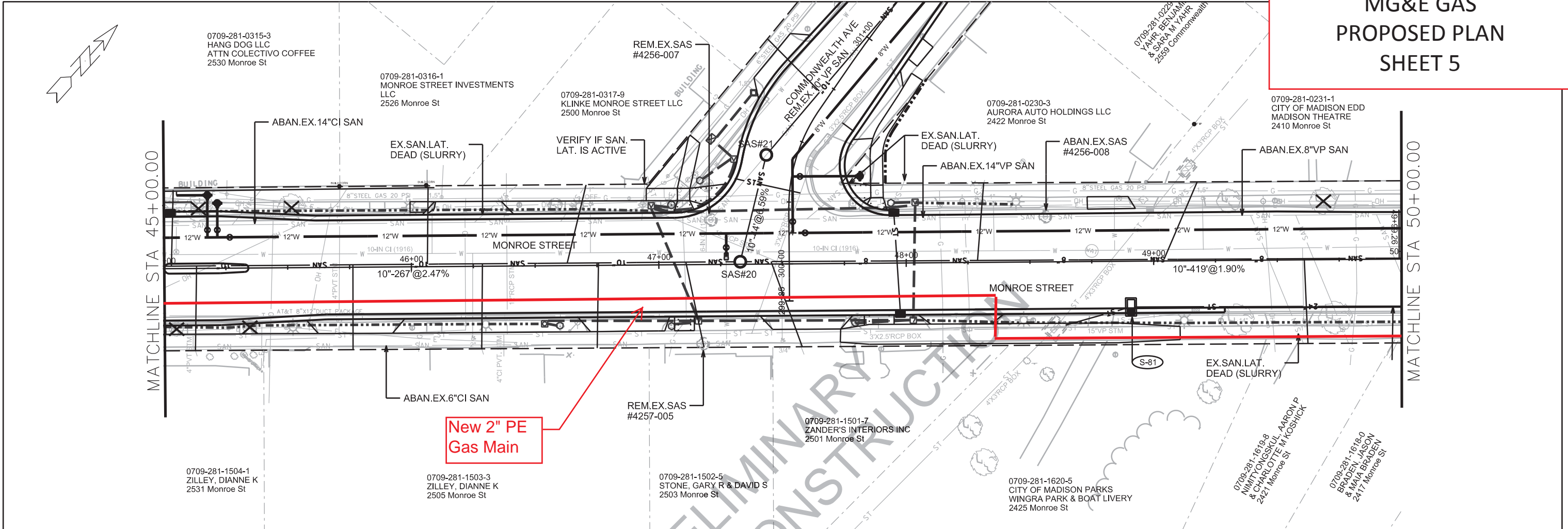
New 2" PE Gas
Main Connection

New 2" PE
Gas Main



PLOT SCALE: _____ PLOT NAME: _____ REV. DATE: _____ ORIGINATOR: CITY OF MADISON, STREETS DIVISION

**MG&E GAS
PROPOSED PLAN
SHEET 5**



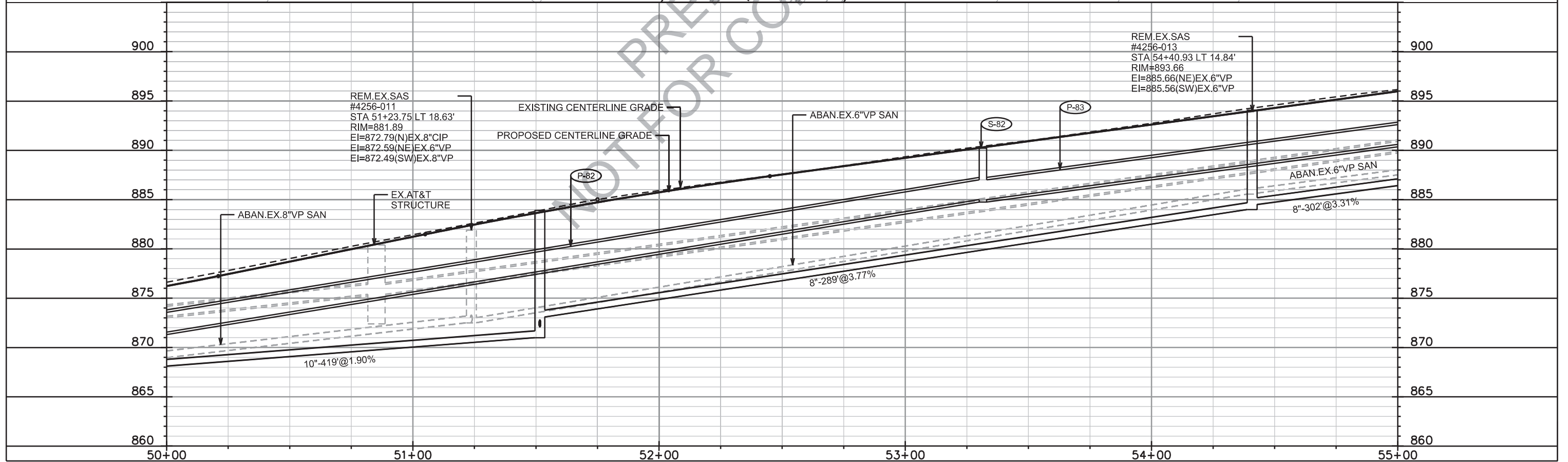
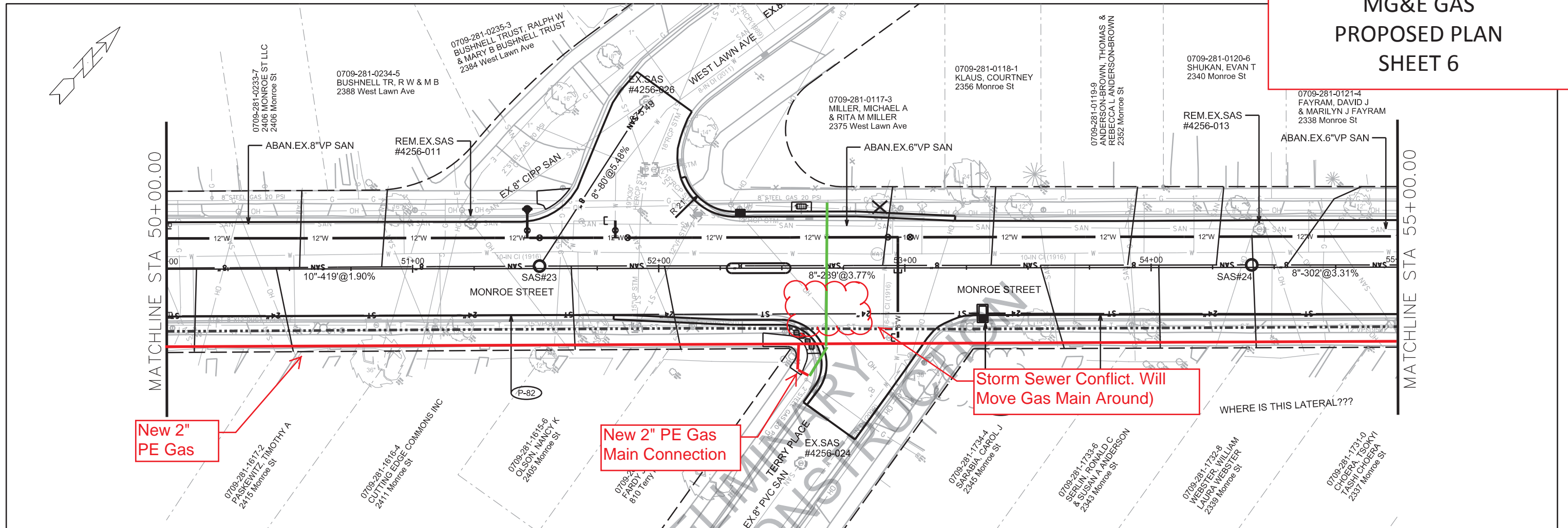
PLOT SCALE: _____

PLOT NAME: _____

REV. DATE: _____

ORIGINATOR: CITY OF MADISON, STREETS DIVISION

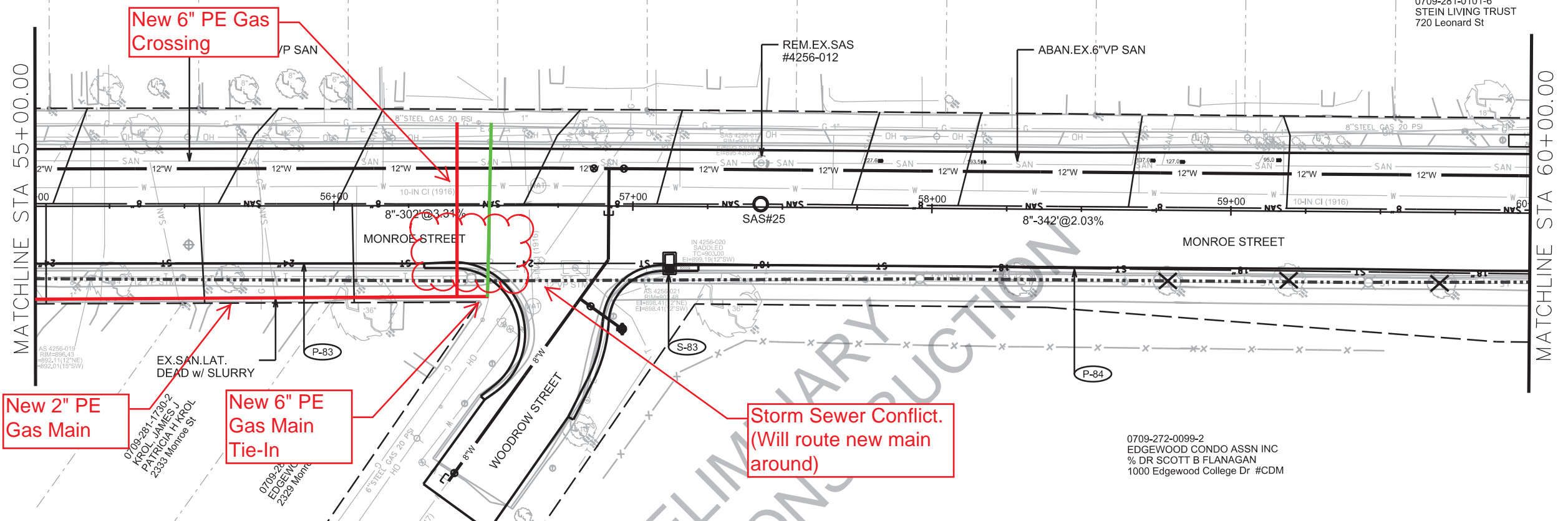
**MG&E GAS
PROPOSED PLAN
SHEET 6**



MG&E GAS PROPOSED PLAN SHEET 7

0709-281-0122-2 DUBOIS, THOMAS A & WENDY L VARDAMAN 2336 Monroe St
 0709-281-0123-0 ROESSINGH, RACHEL A 2334 Monroe St
 0709-281-0124-8 NORD, MARY LOUISE 2332 Monroe St
 0709-281-0125-6 O'BRIEN, EDWARD & KRISTI 2330 Monroe St
 0709-281-0126-4 MATEO, RAUL & PAMELA A MATEO 2326 Monroe St
 0709-281-0127-2 WILLIAMS, THOMAS G & JANE L WILLIAMS 2322 Monroe St
 0709-281-0128-0 CRAMER, RONALD & PAMELA 2318 Monroe St
 0709-281-0129-8 NOTBOHM, JACOB KARL NICOLE MARIE BROEKEMA 2314 Monroe St
 0709-281-0130-5 TREST, DENNIS MARIE T TREST 2310 Monroe St

0709-281-0101-6 STEIN LIVING TRUST 720 Leonard St



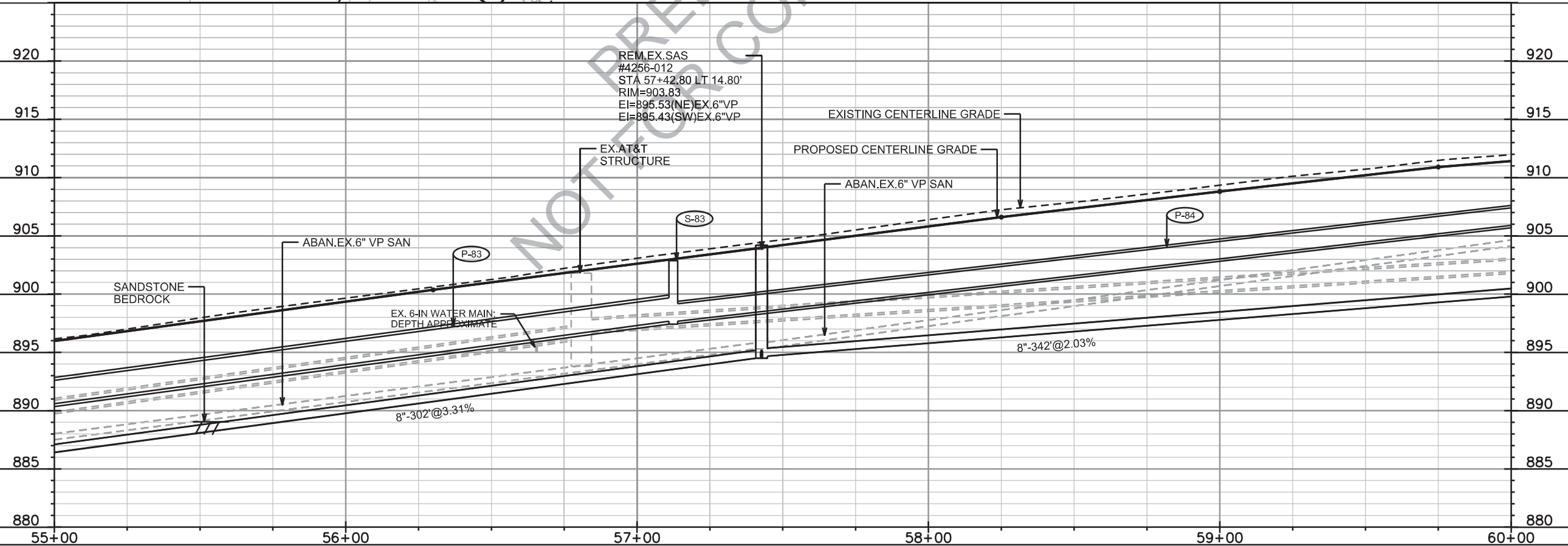
New 2" PE Gas Main

New 6" PE Gas Crossing

New 6" PE Gas Main Tie-In

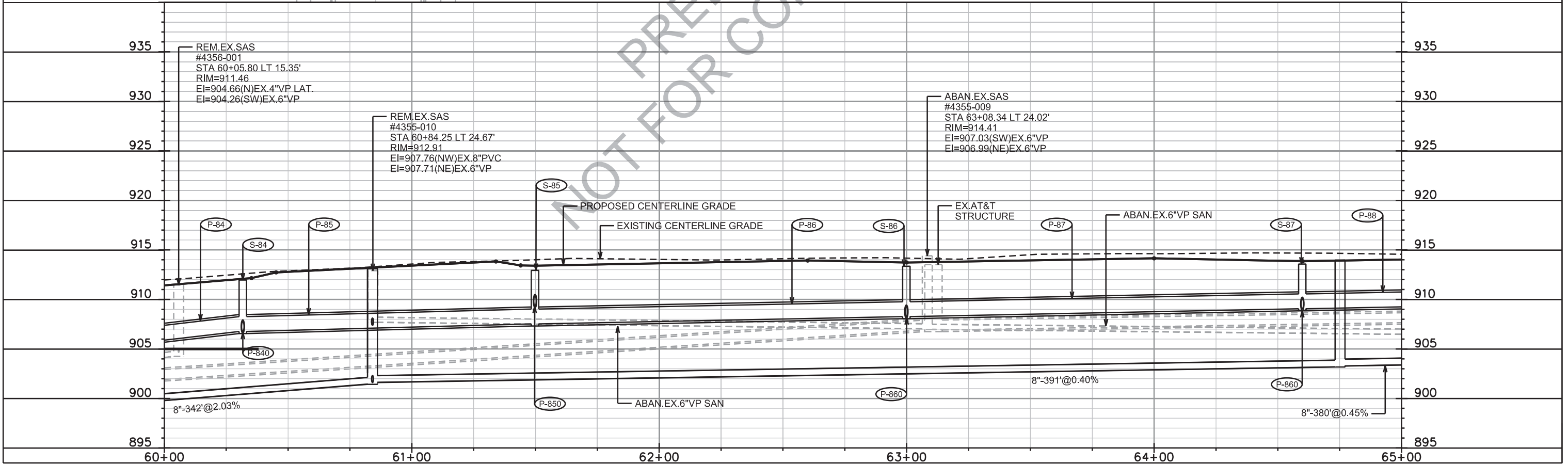
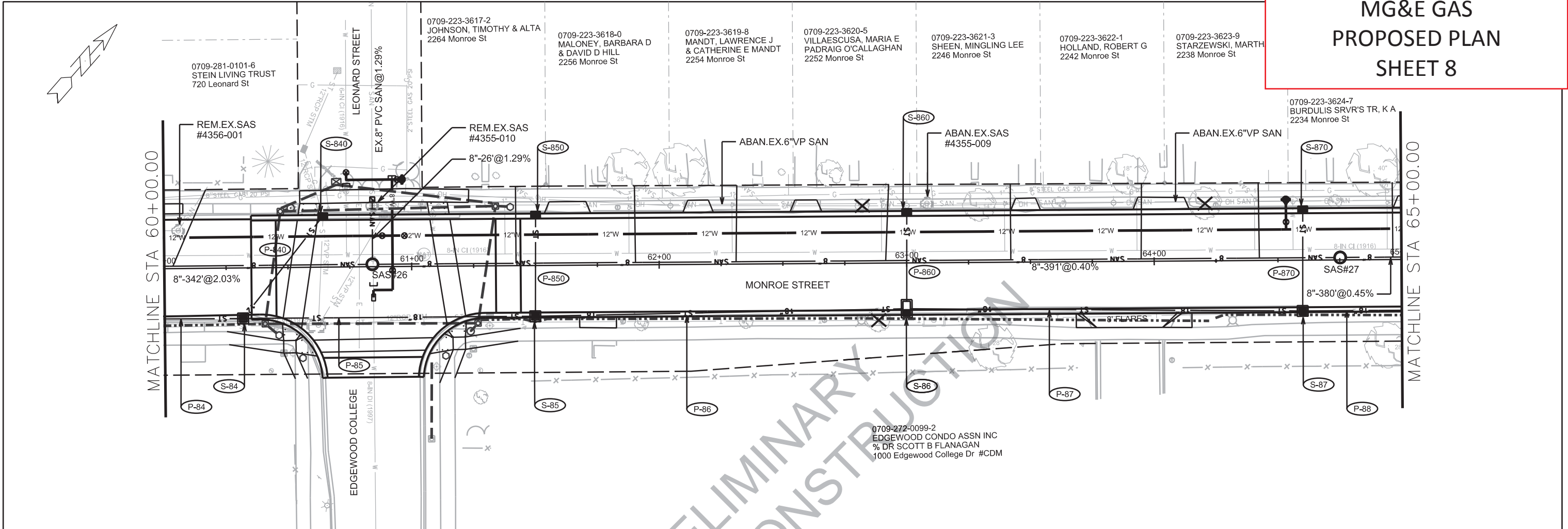
Storm Sewer Conflict. (Will route new main around)

0709-272-0099-2 EDGEWOOD CONDO ASSN INC % DR SCOTT B FLANAGAN 1000 Edgewood College Dr #CDM



PLOT SCALE: PLOT NAME: REV. DATE: ORIGINATOR: CITY OF MADISON, STREETS DIVISION

**MG&E GAS
PROPOSED PLAN
SHEET 8**



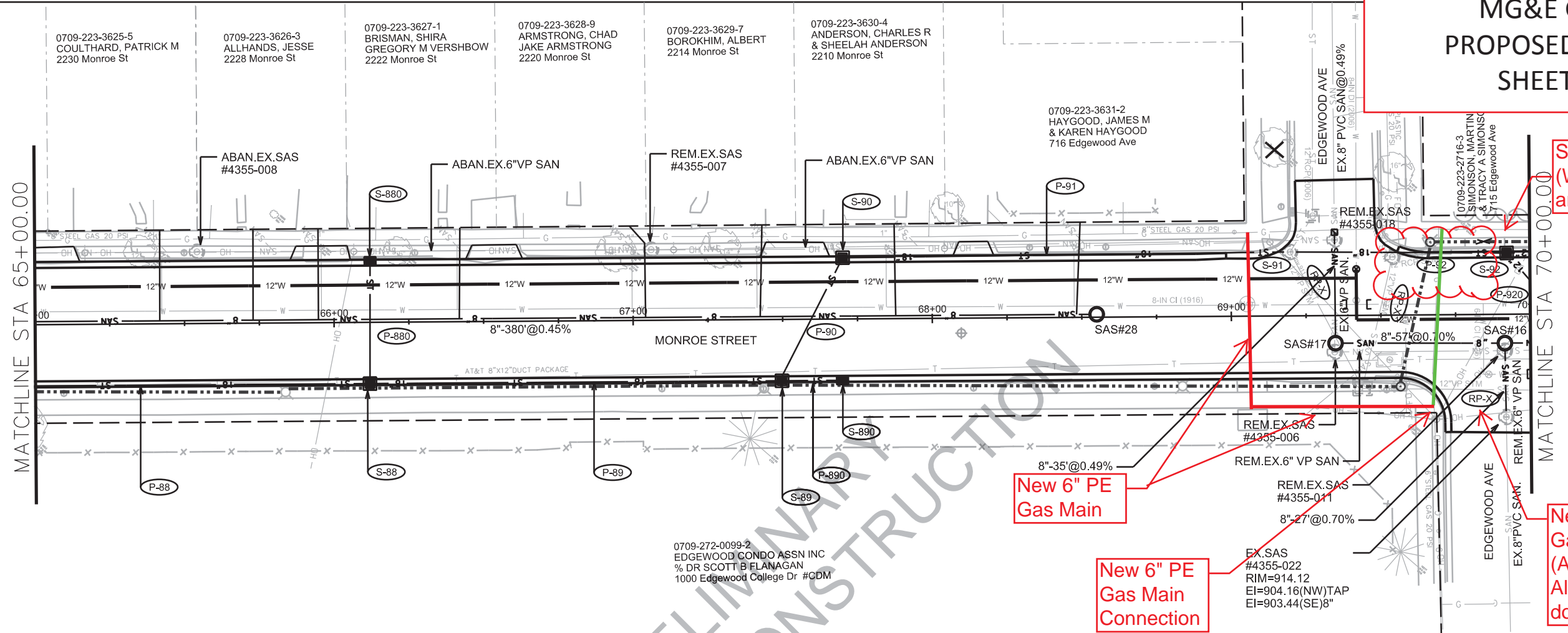
PLOT SCALE: _____

PLOT NAME: _____

REV. DATE: _____

ORIGINATOR: CITY OF MADISON, STREETS DIVISION

**MG&E GAS
PROPOSED PLAN
SHEET 9**

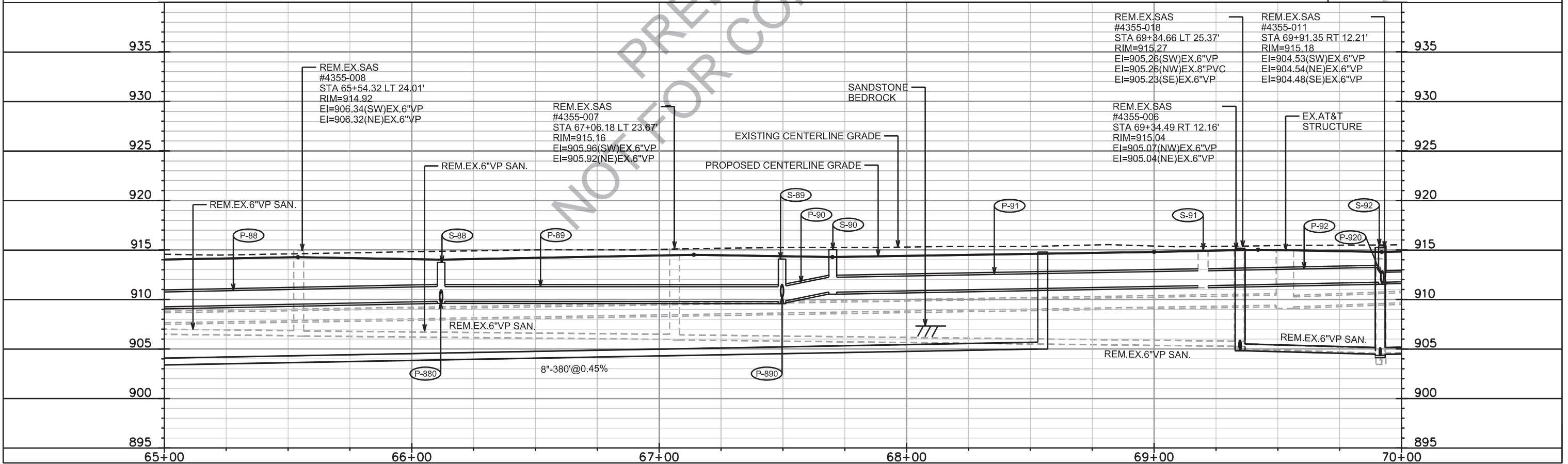


Storm Sewer Conflict.
(Will route new main around)

New 6" PE
Gas Main

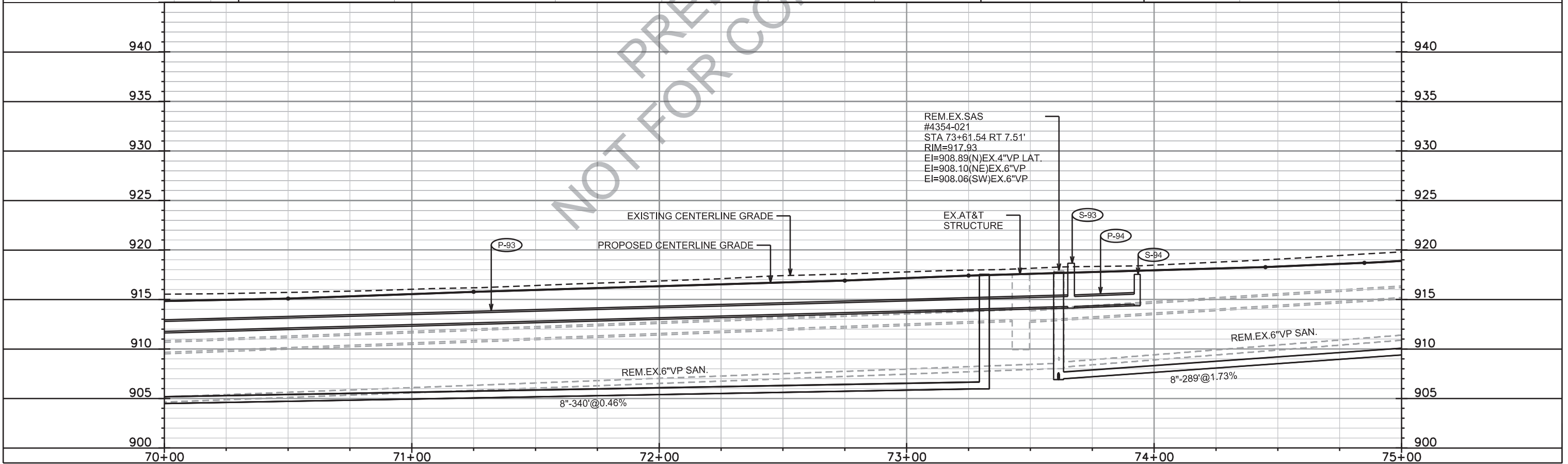
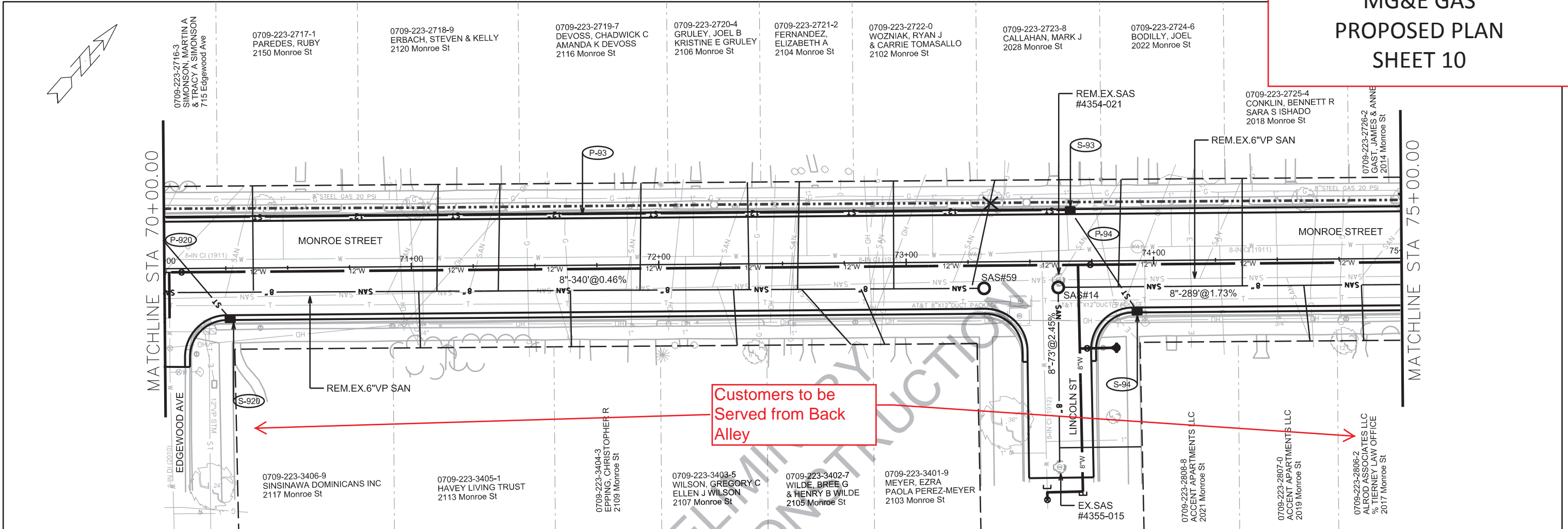
New 6" PE
Gas Main
Connection

New 2' PE
Gas Main
(Alternate if
Alley Main
doesn't work)



PLOT SCALE: _____
 PLOT NAME: _____
 REV. DATE: _____
 ORIGINATOR: CITY OF MADISON, STREETS DIVISION

**MG&E GAS
PROPOSED PLAN
SHEET 10**

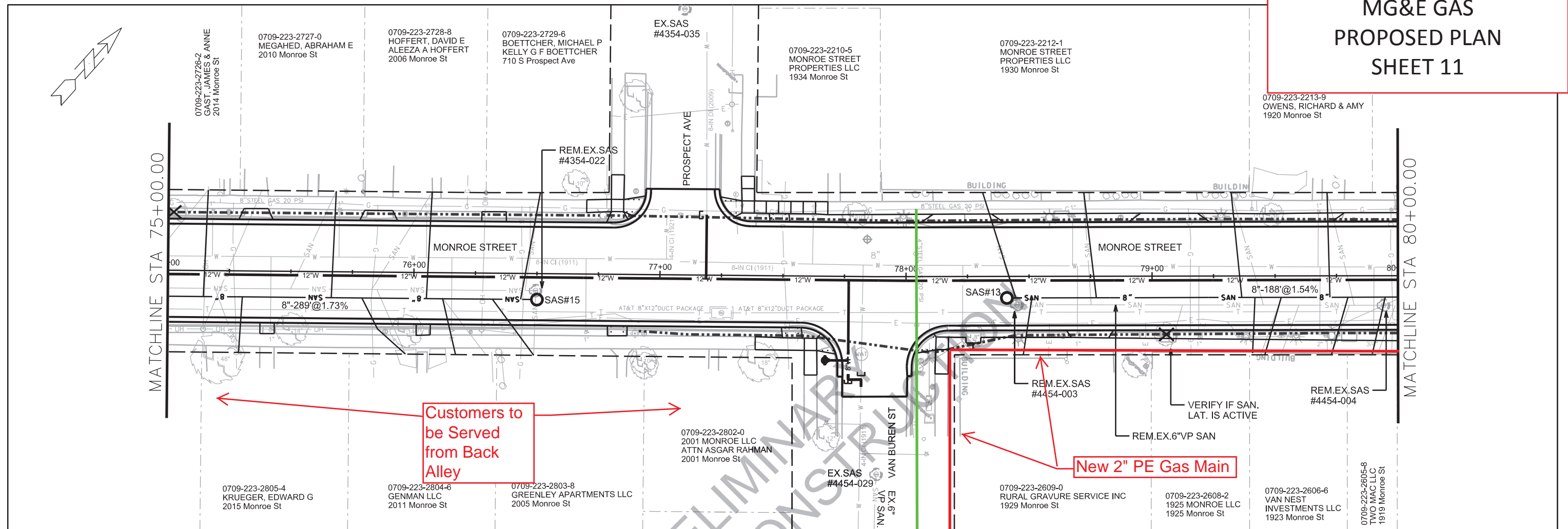


NOT FOR CONSTRUCTION

Customers to be Served from Back Alley

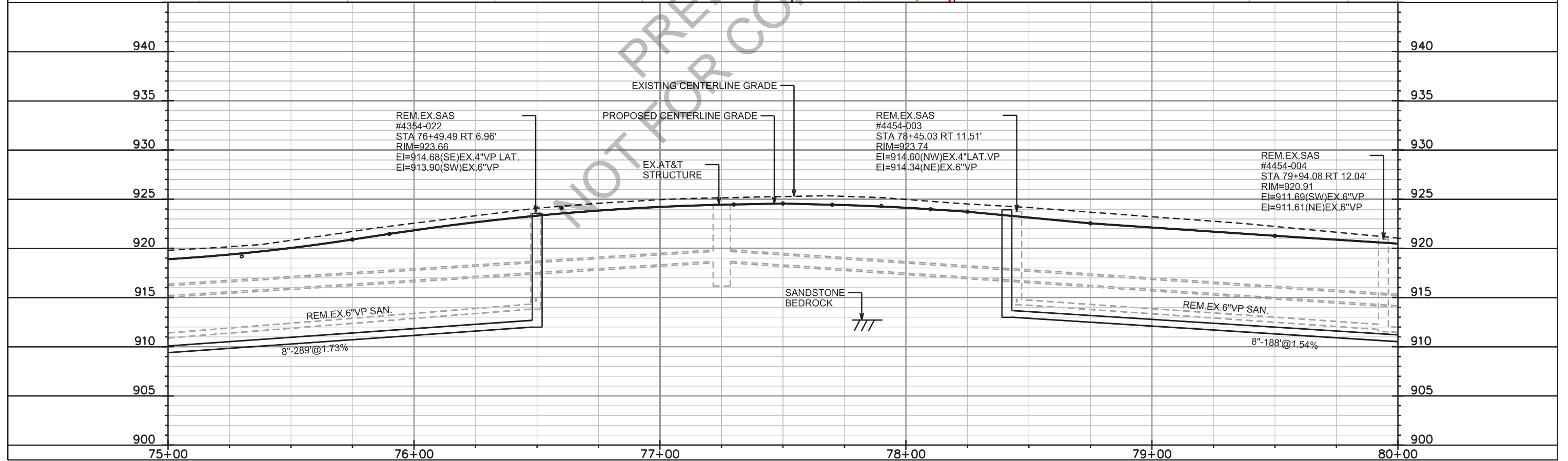
PLOT SCALE: _____
 PLOT NAME: _____
 REV. DATE: _____
 ORIGINATOR: CITY OF MADISON, STREETS DIVISION

MG&E GAS PROPOSED PLAN SHEET 11

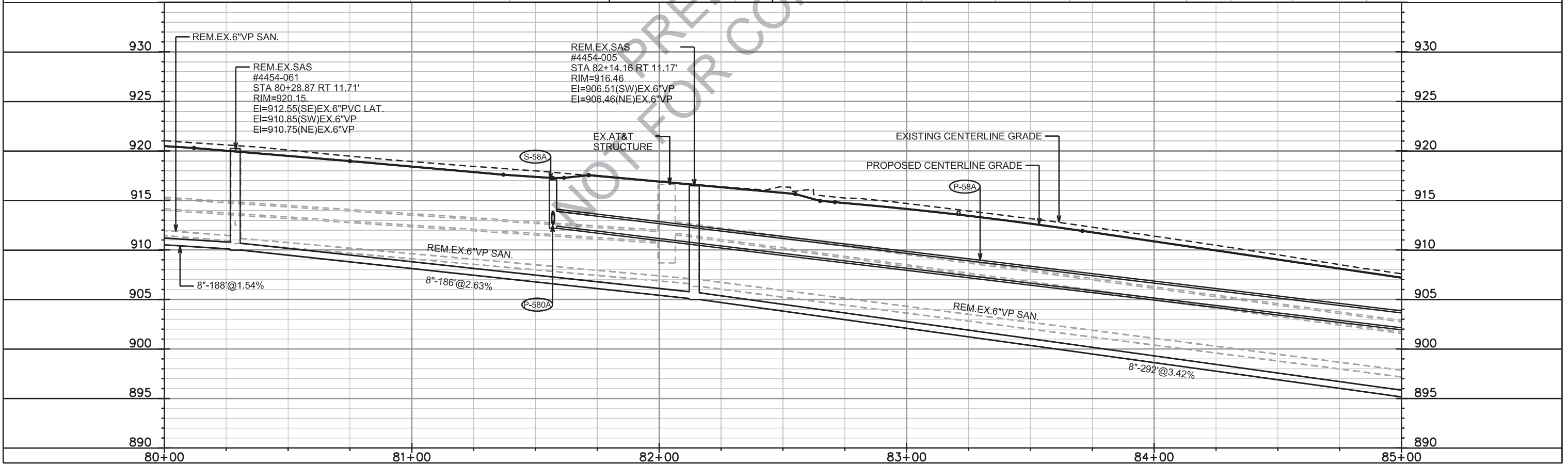
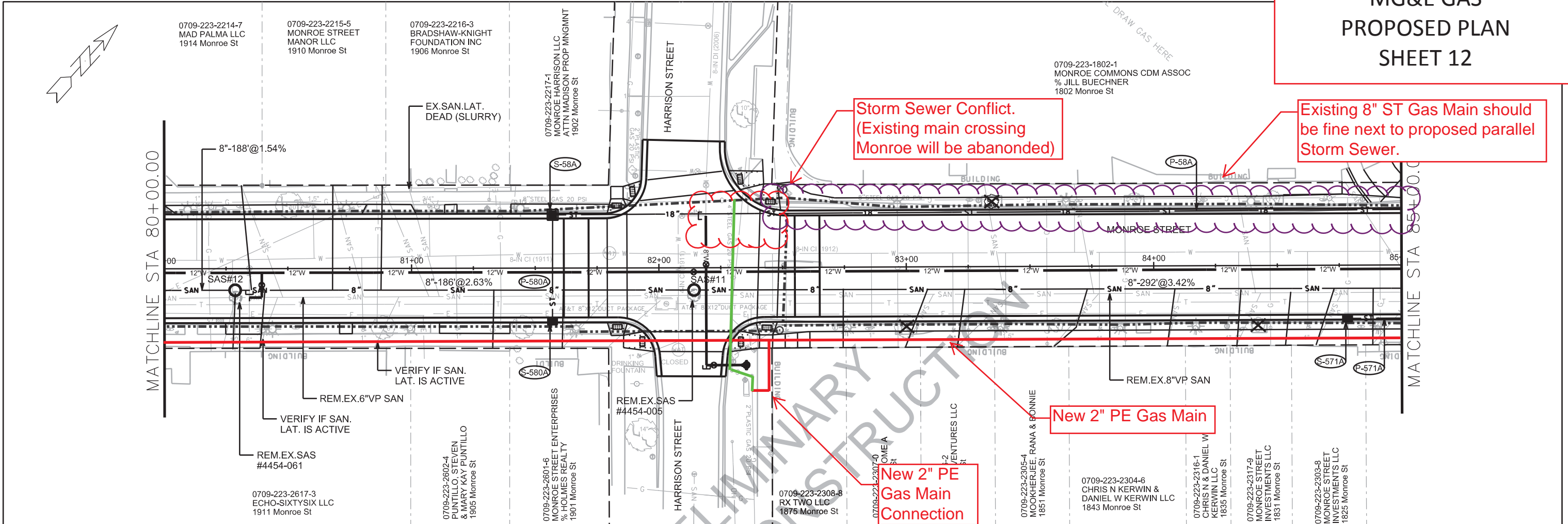


Customers to be Served from Back Alley

New 2" PE Gas Main



**MG&E GAS
PROPOSED PLAN
SHEET 12**



PLOT SCALE: _____

PLOT NAME: _____

REV. DATE: _____

ORIGINATOR: CITY OF MADISON, STREETS DIVISION

**MG&E GAS
PROPOSED PLAN
SHEET 13**

**New 8" ST
Gas Main**

**Existing Gas
Main Stub**

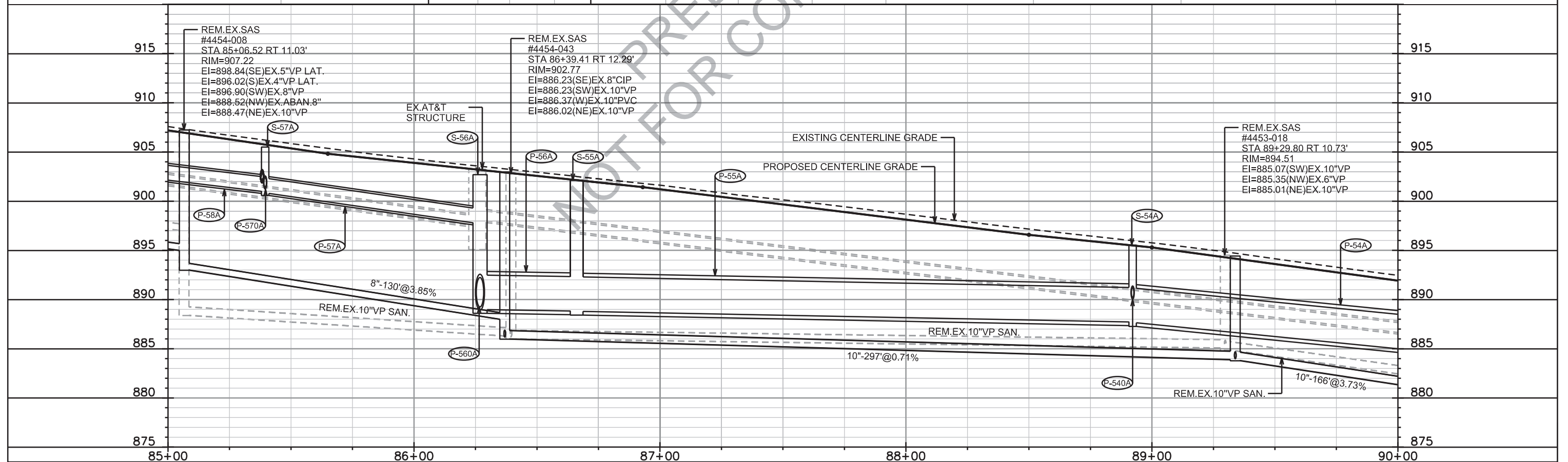
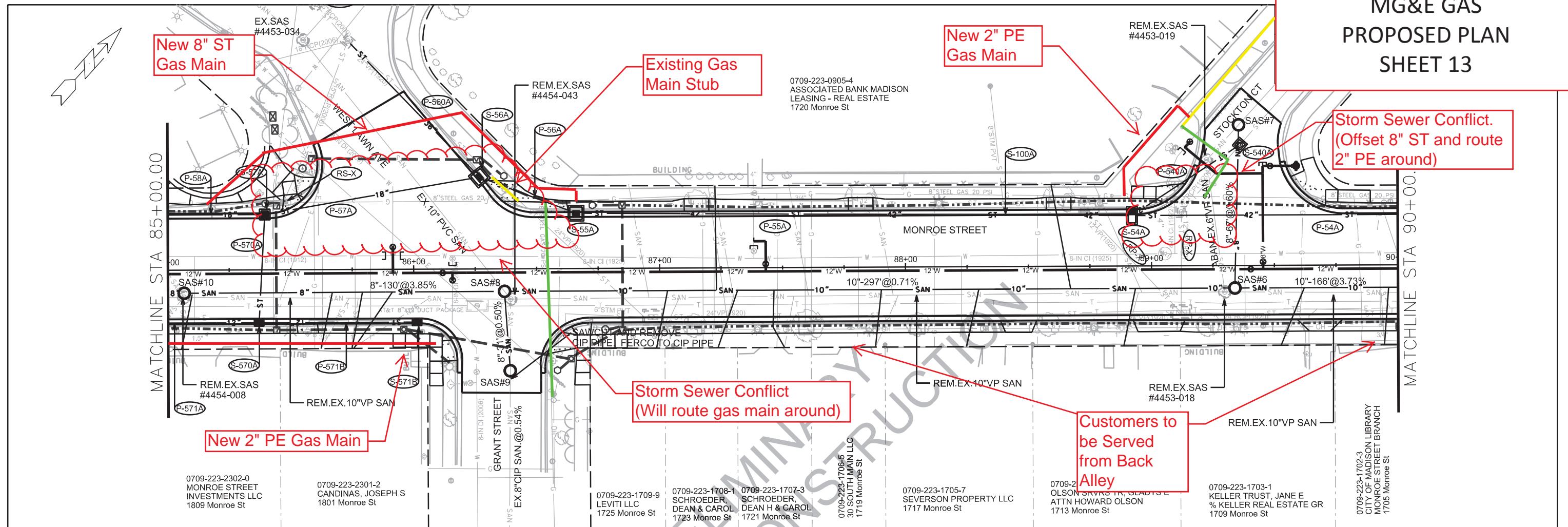
**New 2" PE
Gas Main**

**Storm Sewer Conflict.
(Offset 8" ST and route
2" PE around)**

**Storm Sewer Conflict
(Will route gas main around)**

**Customers to
be Served
from Back
Alley**

New 2" PE Gas Main



PLOT SCALE: _____ REV. DATE: _____ ORIGINATOR: CITY OF MADISON, STREETS DIVISION

**MG&E GAS
PROPOSED PLAN
SHEET 14**

0709-223-0808-0
CLARENDEEN ASSOCIATES
% PETERSON CO
1620 Monroe St

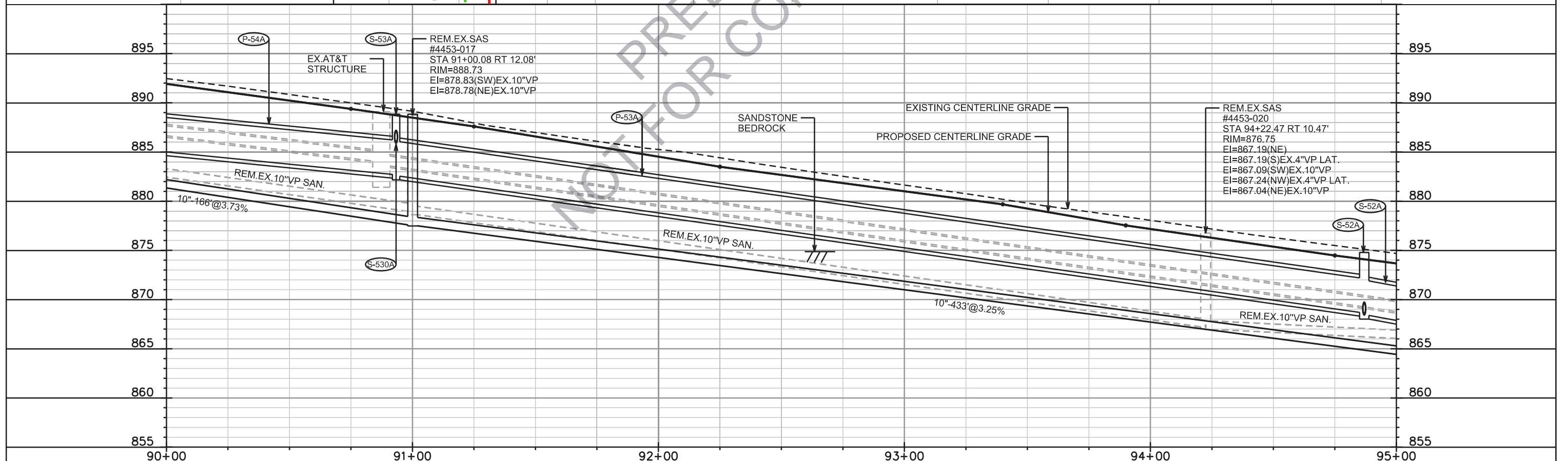
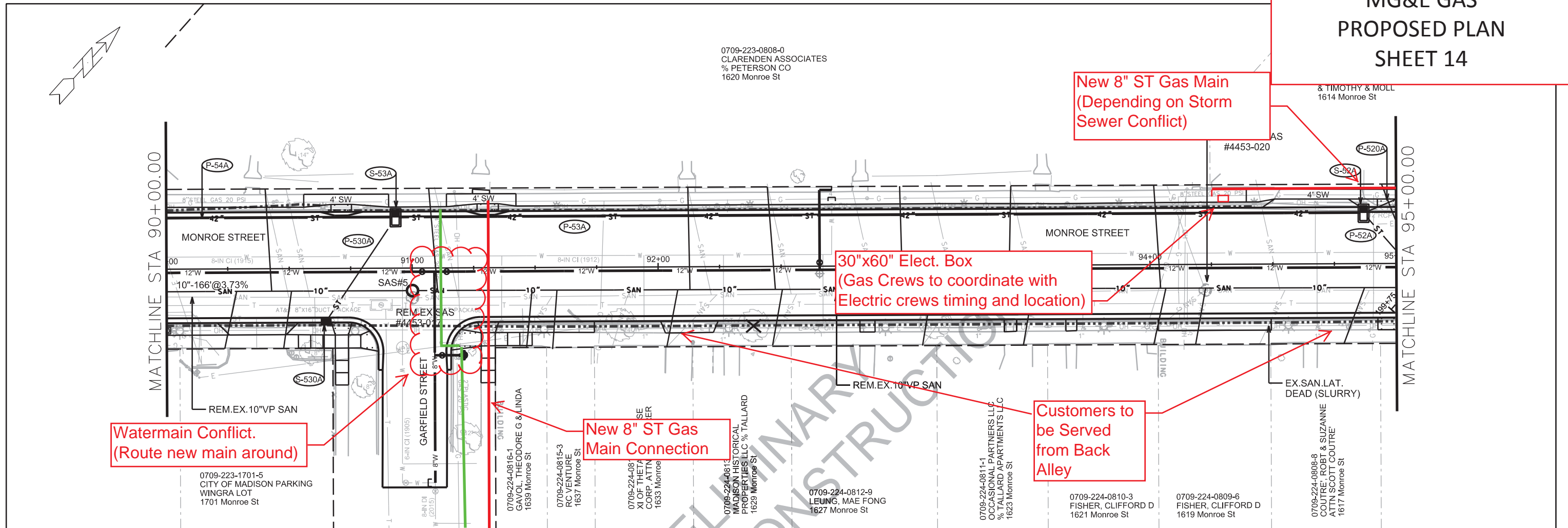
**New 8" ST Gas Main
(Depending on Storm
Sewer Conflict)**

**30"x60" Elect. Box
(Gas Crews to coordinate with
Electric crews timing and location)**

**Watermain Conflict.
(Route new main around)**

**New 8" ST Gas
Main Connection**

**Customers to
be Served
from Back
Alley**



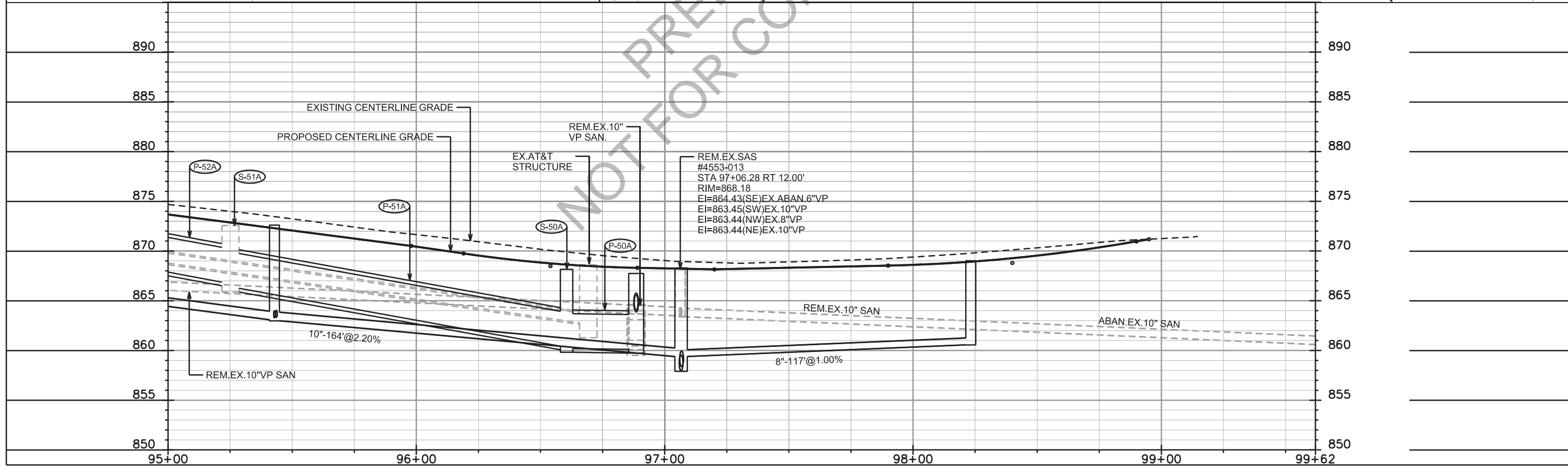
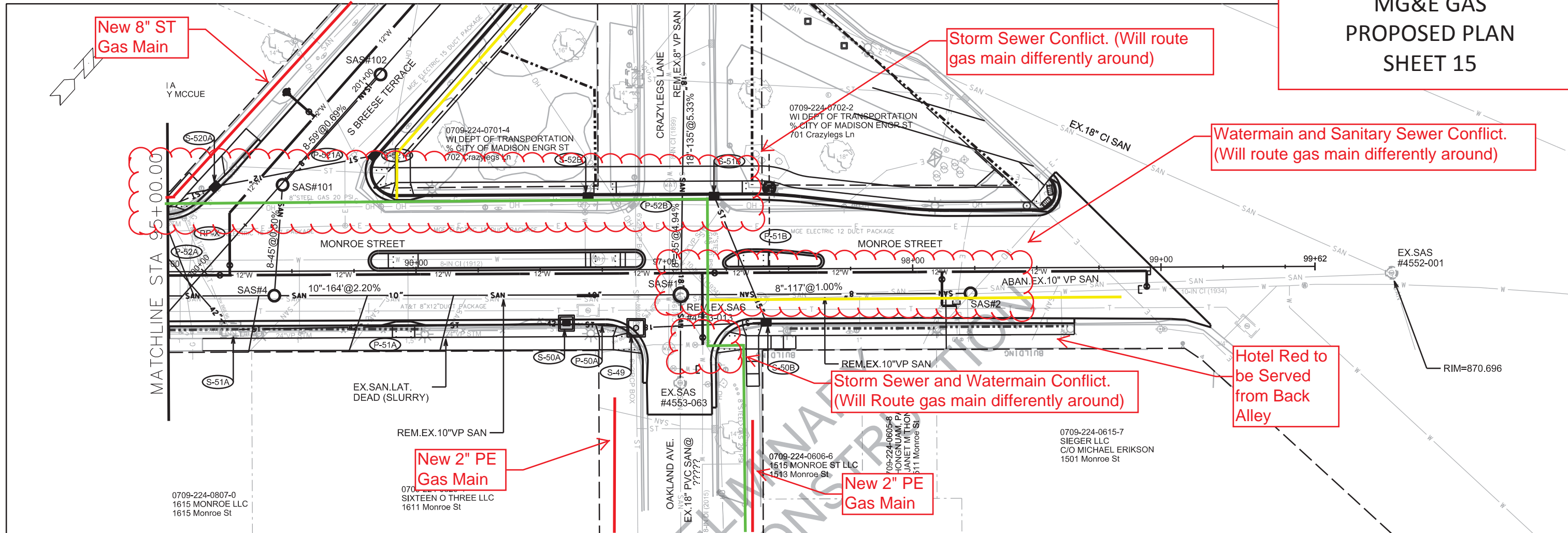
PLOT SCALE: _____

PLOT NAME: _____

REV. DATE: _____

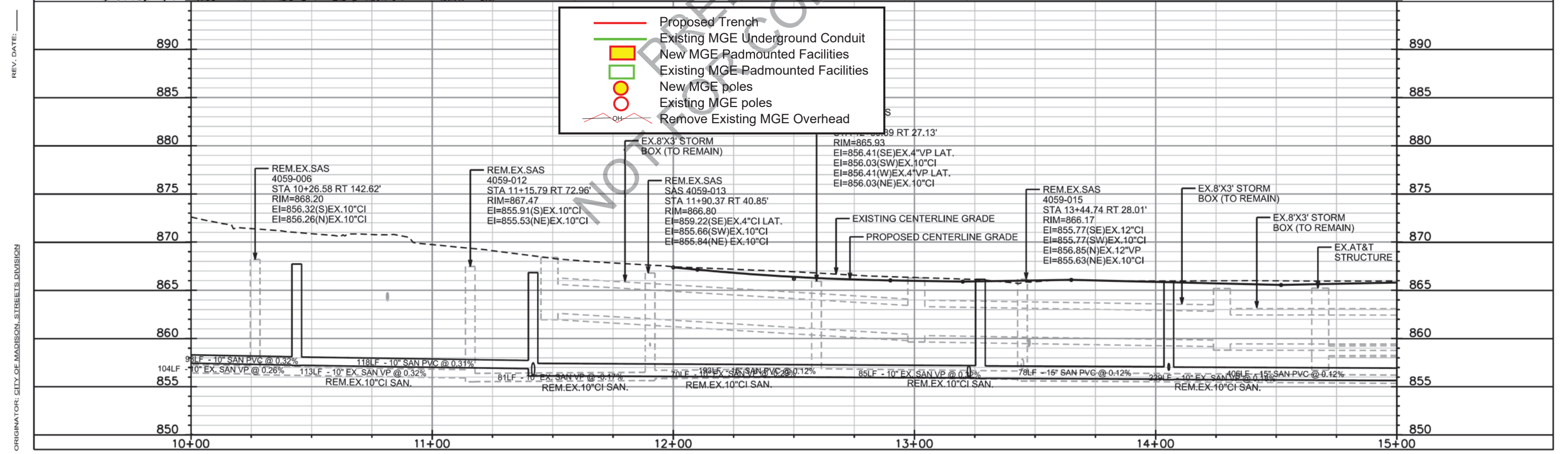
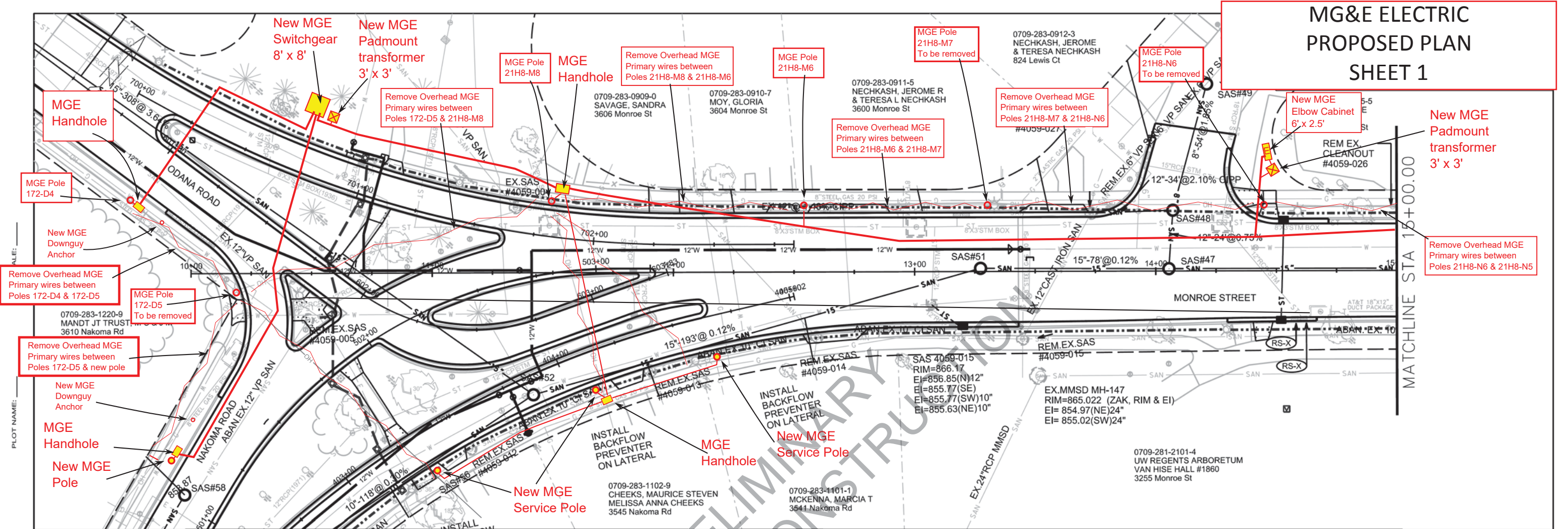
ORIGINATOR: CITY OF MADISON, STREETS DIVISION

MG&E GAS
PROPOSED PLAN
SHEET 15



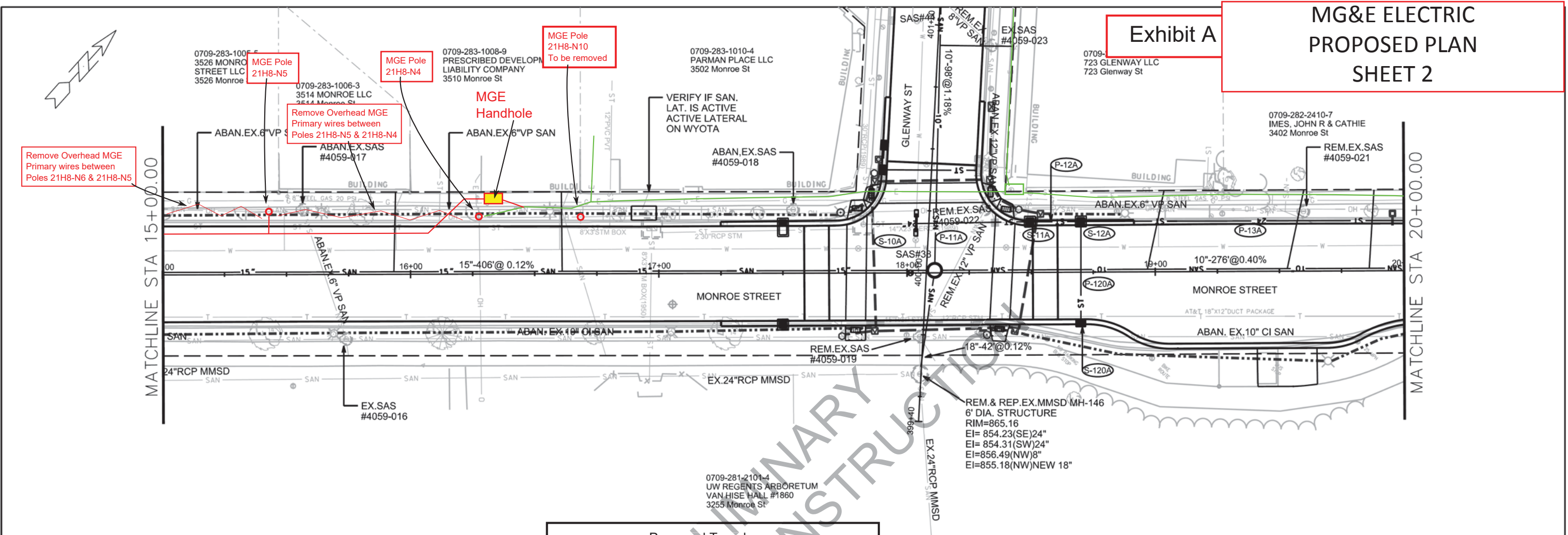
PLOT SCALE: _____
 REV. DATE: _____
 ORIGINATOR: CITY OF MADISON, STREETS DIVISION

MG&E ELECTRIC PROPOSED PLAN SHEET 1



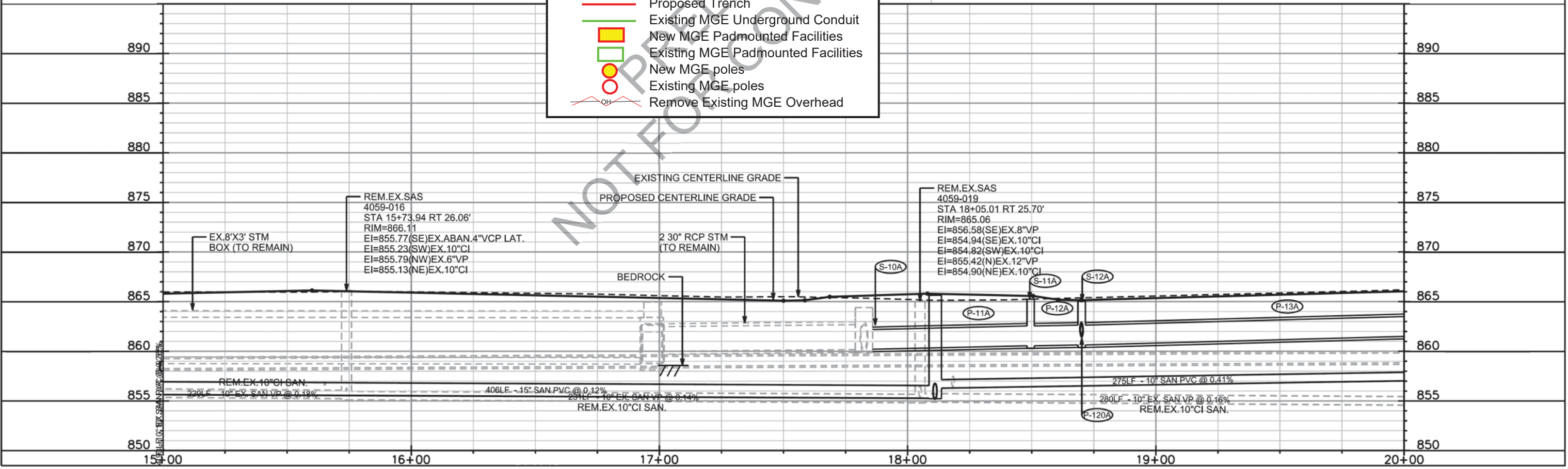
MG&E ELECTRIC PROPOSED PLAN SHEET 2

Exhibit A

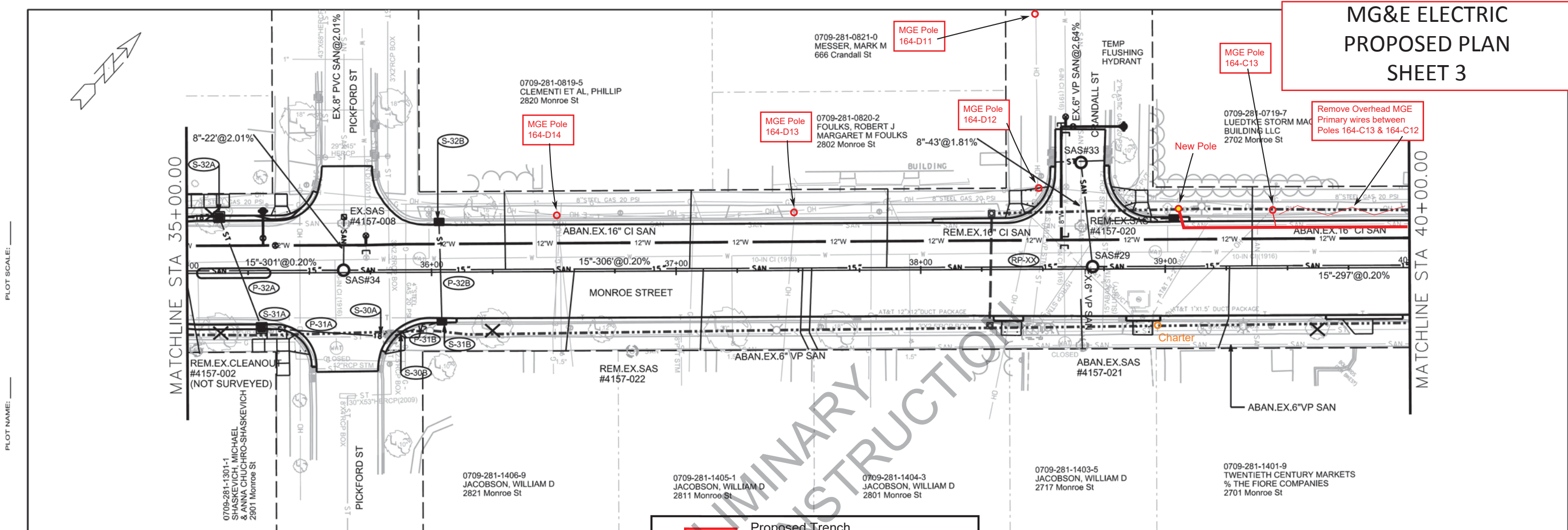


NOT FOR CONSTRUCTION

- Proposed Trench
- Existing MGE Underground Conduit
- New MGE Padmounted Facilities
- Existing MGE Padmounted Facilities
- New MGE poles
- Existing MGE poles
- ~ Remove Existing MGE Overhead

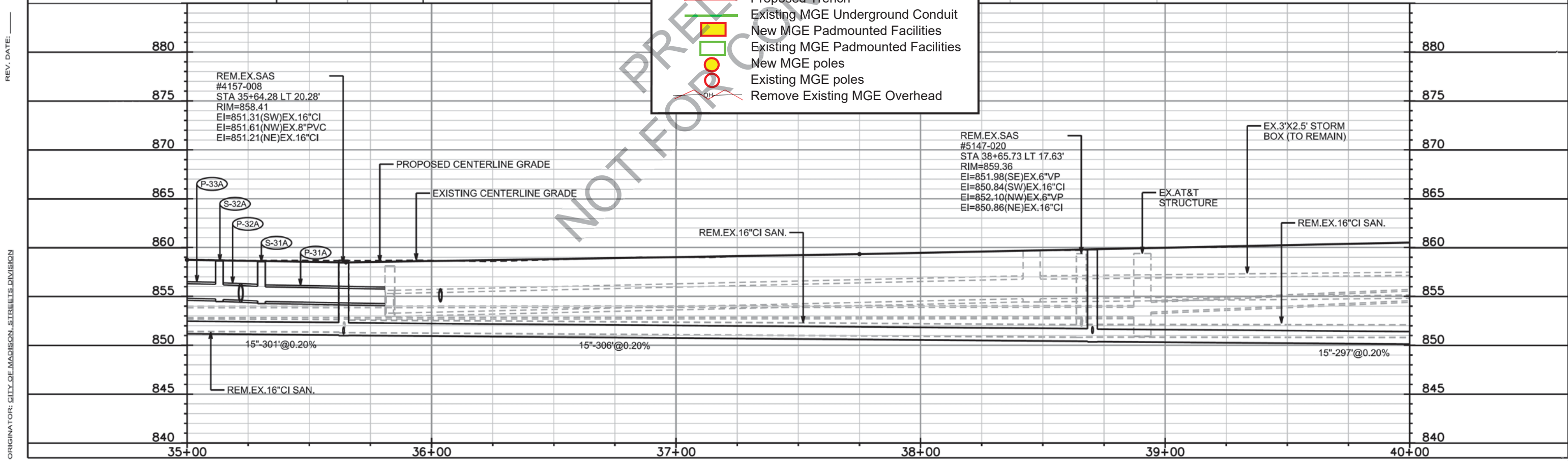


MG&E ELECTRIC PROPOSED PLAN SHEET 3

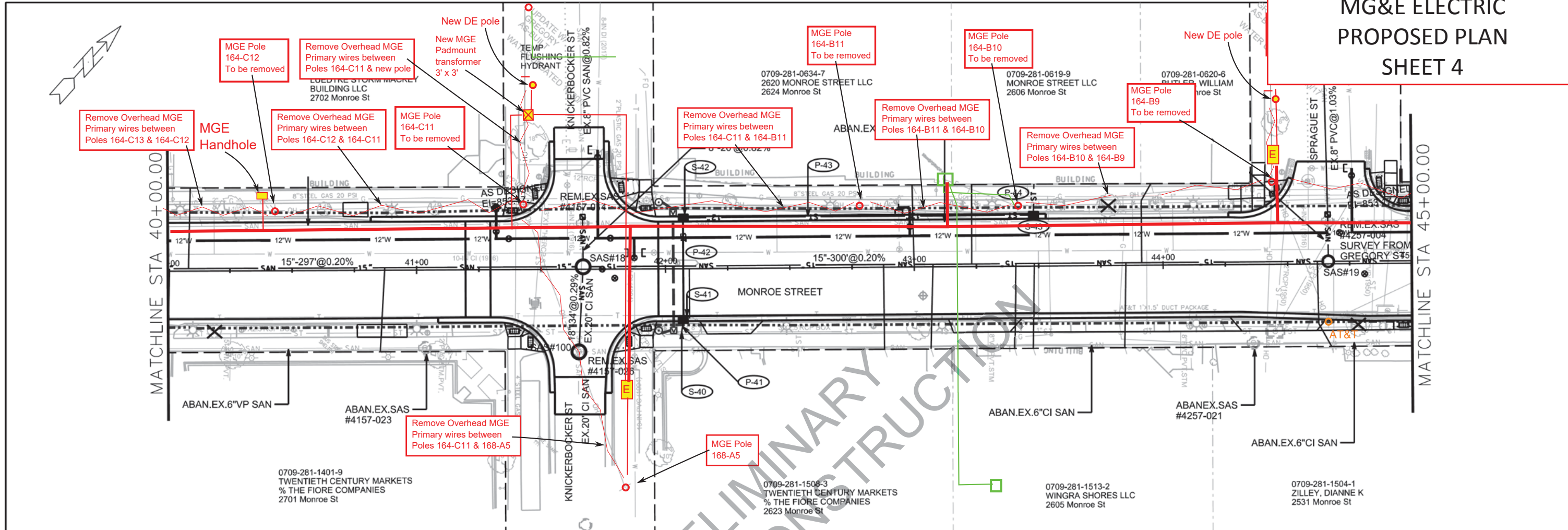


Legend:

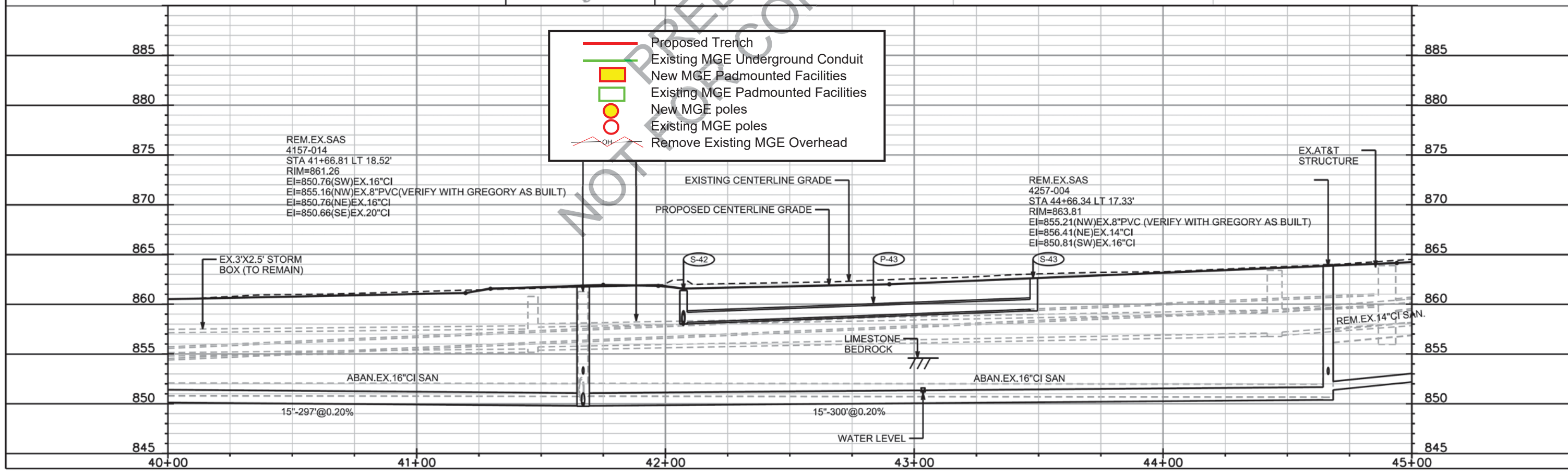
- Proposed Trench
- Existing MGE Underground Conduit
- New MGE Padmounted Facilities
- Existing MGE Padmounted Facilities
- New MGE poles
- Existing MGE poles
- Remove Existing MGE Overhead



MG&E ELECTRIC PROPOSED PLAN SHEET 4

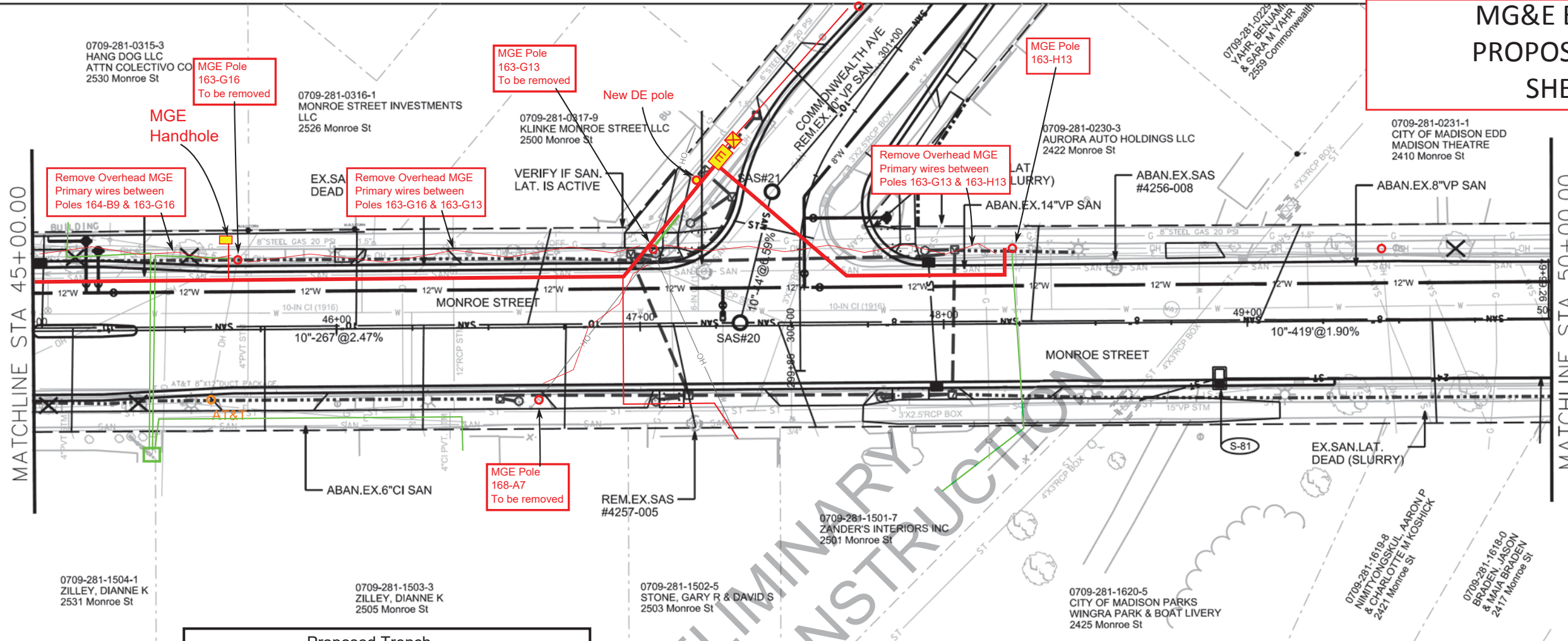


	Proposed Trench
	Existing MGE Underground Conduit
	New MGE Padmounted Facilities
	Existing MGE Padmounted Facilities
	New MGE poles
	Existing MGE poles
	Remove Existing MGE Overhead

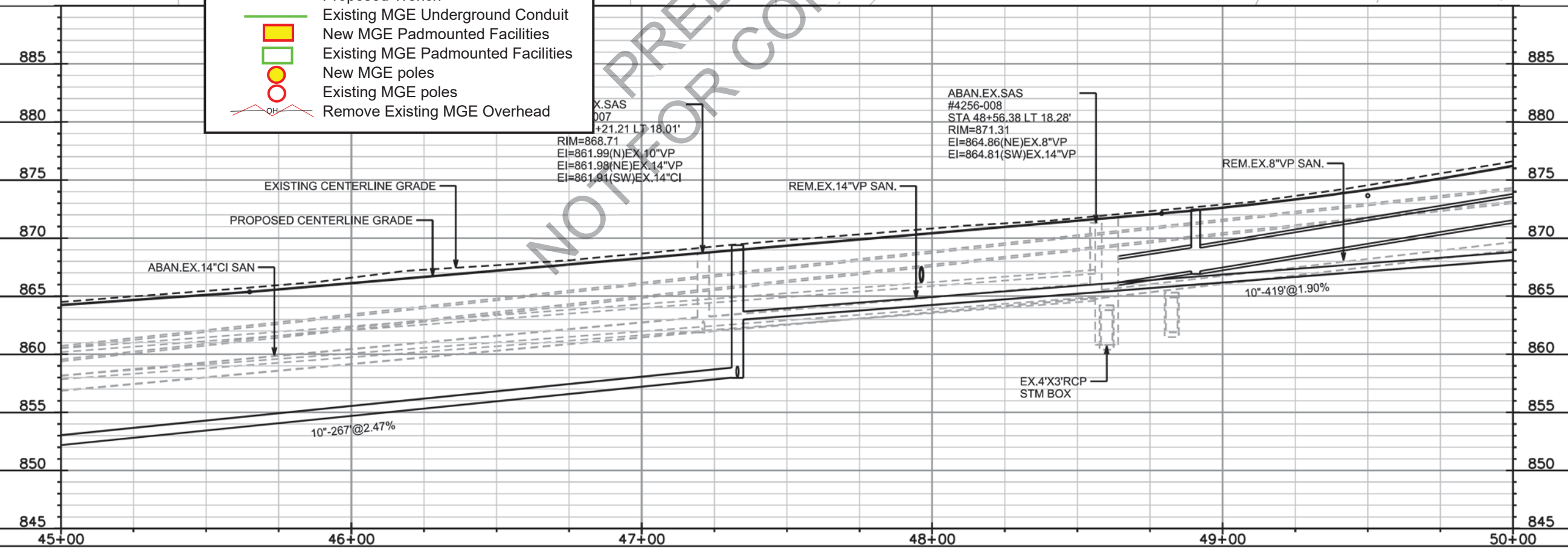


PLOT SCALE: _____
 PLOT NAME: _____
 REV. DATE: _____
 ORIGINATOR: CITY OF MADISON, STREETS DIVISION

MG&E ELECTRIC PROPOSED PLAN SHEET 5



	Proposed Trench
	Existing MGE Underground Conduit
	New MGE Padmounted Facilities
	Existing MGE Padmounted Facilities
	New MGE poles
	Existing MGE poles
	Remove Existing MGE Overhead



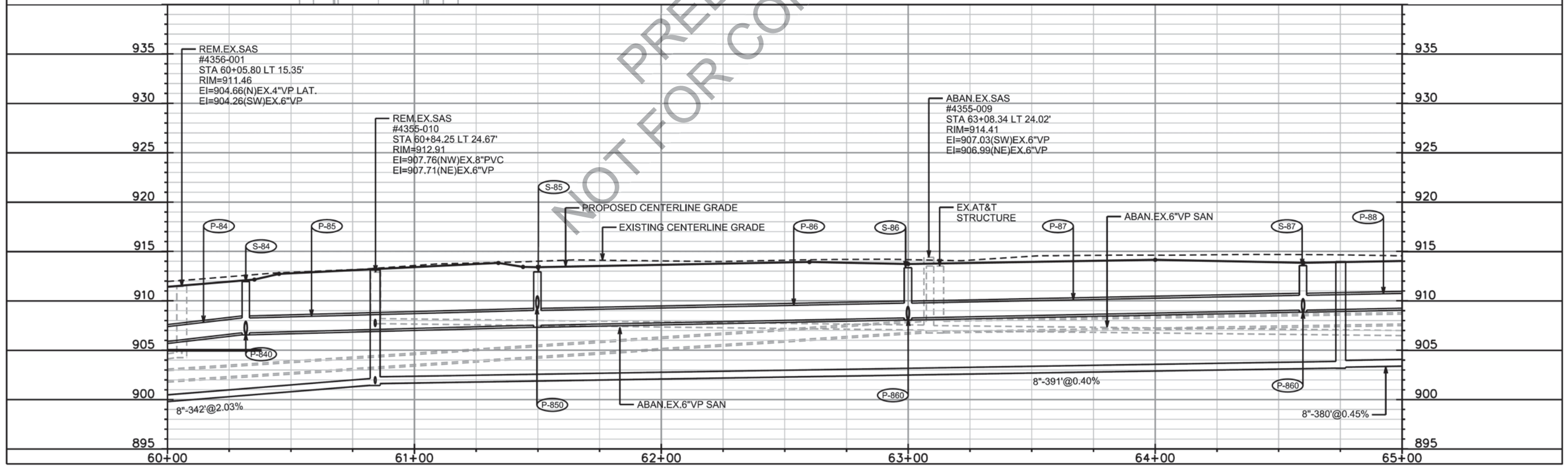
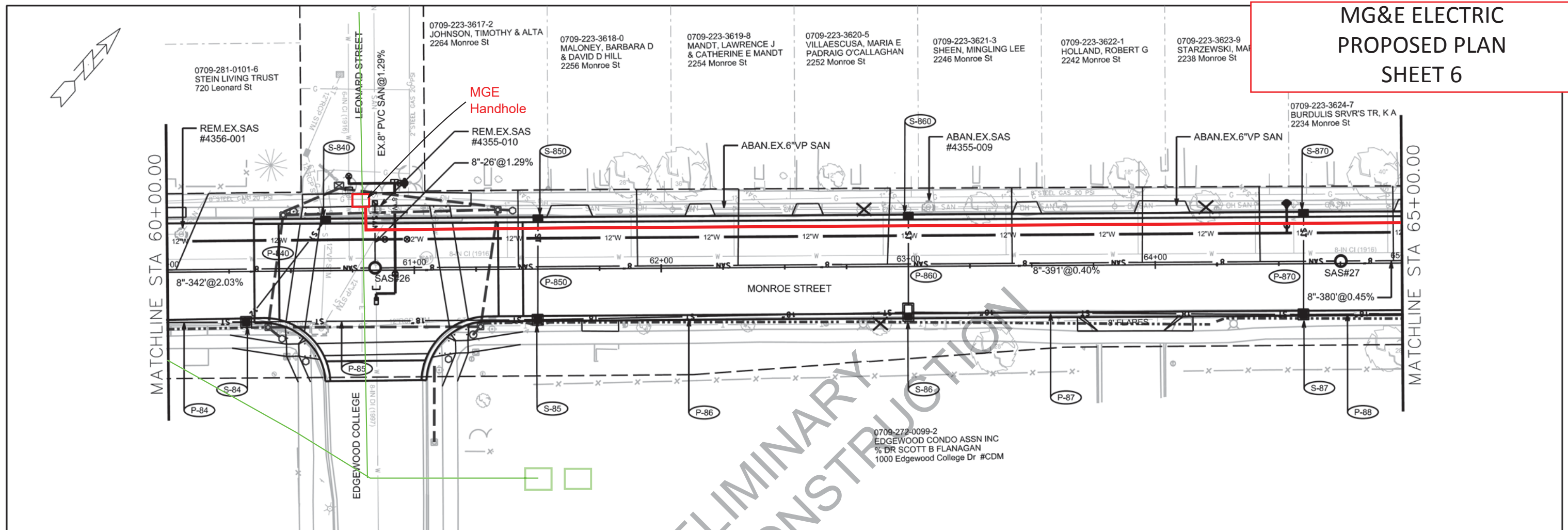
PLOT SCALE: _____

PLOT NAME: _____

REV. DATE: _____

ORIGINATOR: CITY OF MADISON, STREETS DIVISION

**MG&E ELECTRIC
PROPOSED PLAN
SHEET 6**



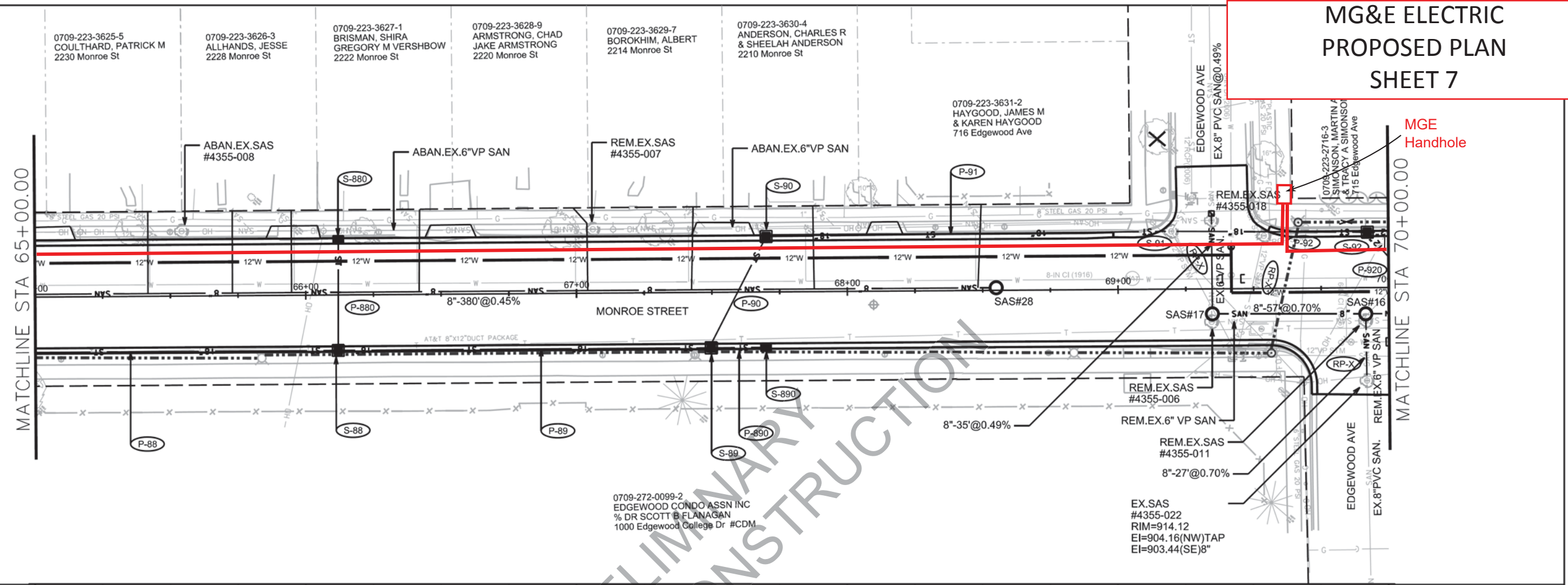
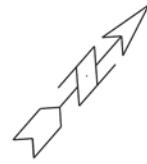
PLOT SCALE: _____

PLOT NAME: _____

REV. DATE: _____

ORIGINATOR: CITY OF MADISON, STREETS DIVISION

MG&E ELECTRIC
PROPOSED PLAN
SHEET 7



MGE
Handhole

MATCHLINE STA 65+00.00

MATCHLINE STA 70+00.00

0709-272-0099-2
EDGEWOOD CONDO ASSN INC
% DR SCOTT B FLANAGAN
1000 Edgewood College Dr #CDM

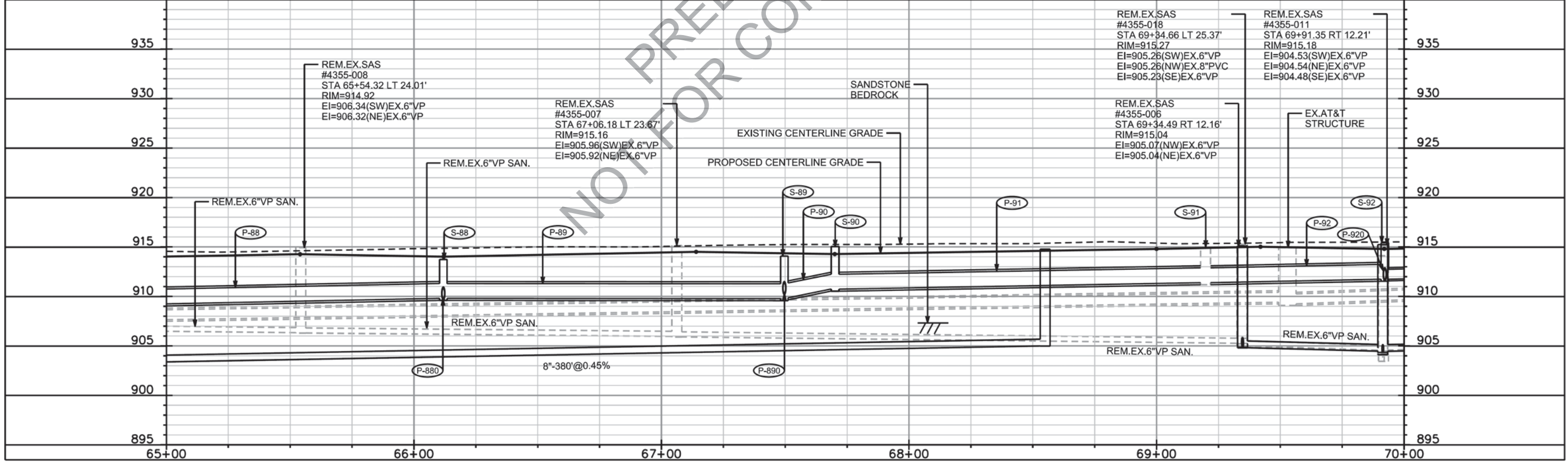
EX.SAS
#4355-022
RIM=914.12
EI=904.16(NW)TAP
EI=903.44(SE)8"

PLOT SCALE: _____

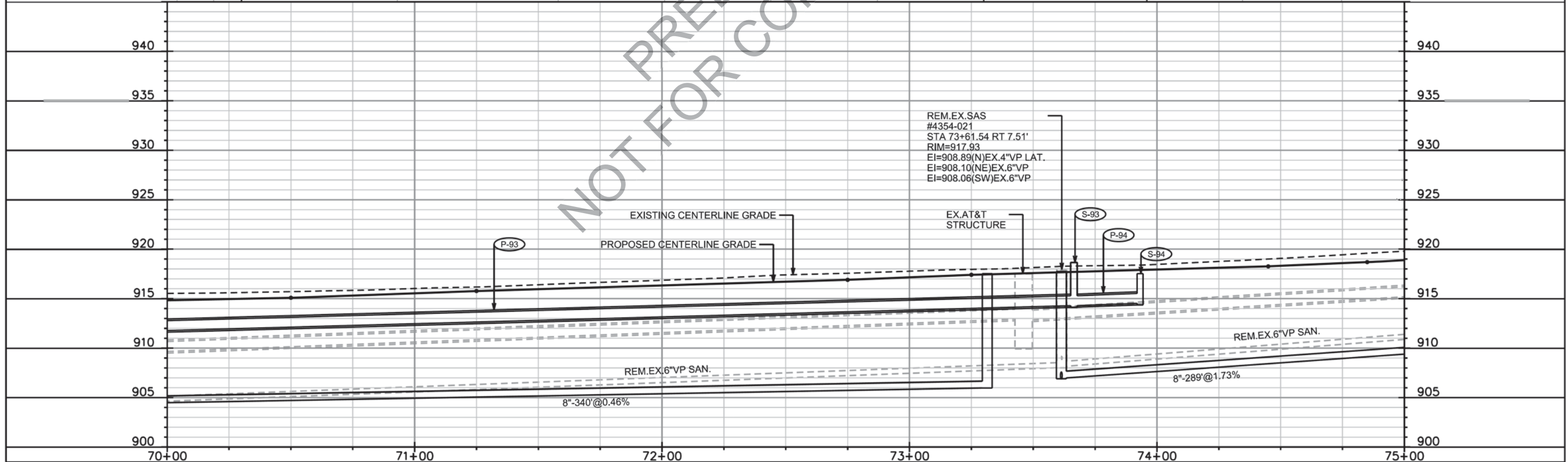
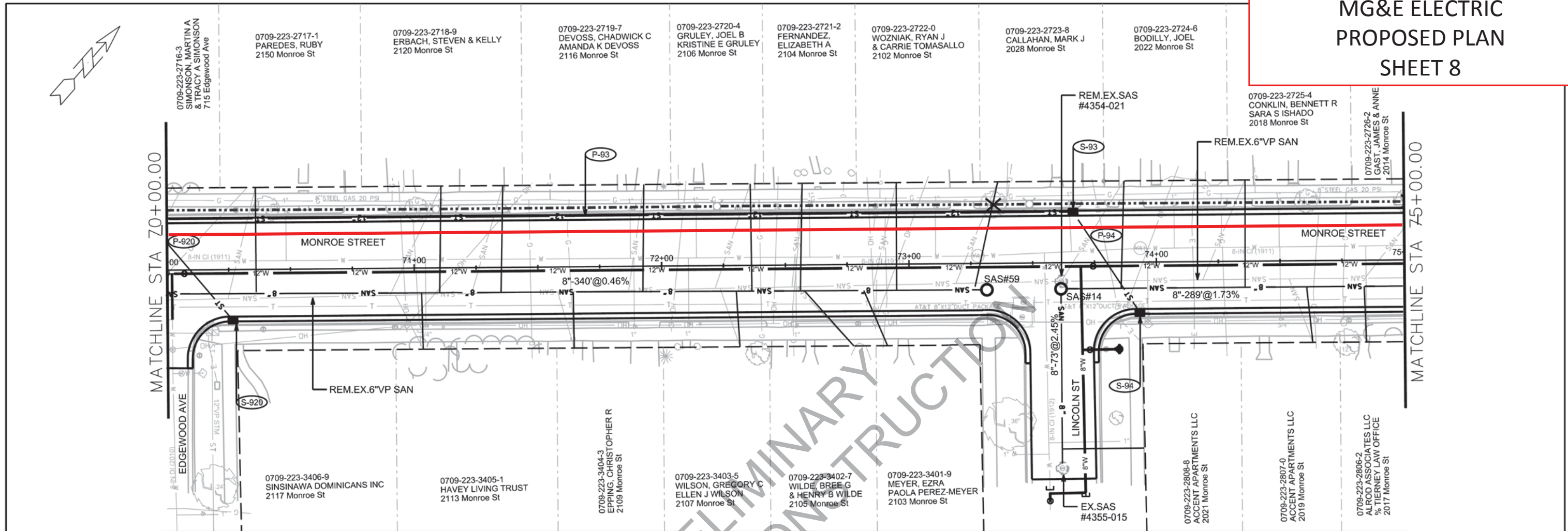
PLOT NAME: _____

REV. DATE: _____

ORIGINATOR: CITY OF MADISON, STREETS DIVISION



**MG&E ELECTRIC
PROPOSED PLAN
SHEET 8**



REM.EX.SAS
#4354-021
STA 73+61.54 RT 7.51'
RIM=917.93
EI=908.89(N)EX.4"VP LAT.
EI=908.10(NE)EX.6"VP
EI=908.06(SW)EX.6"VP

NOT FOR PRELIMINARY CONSTRUCTION

PLOT SCALE: _____

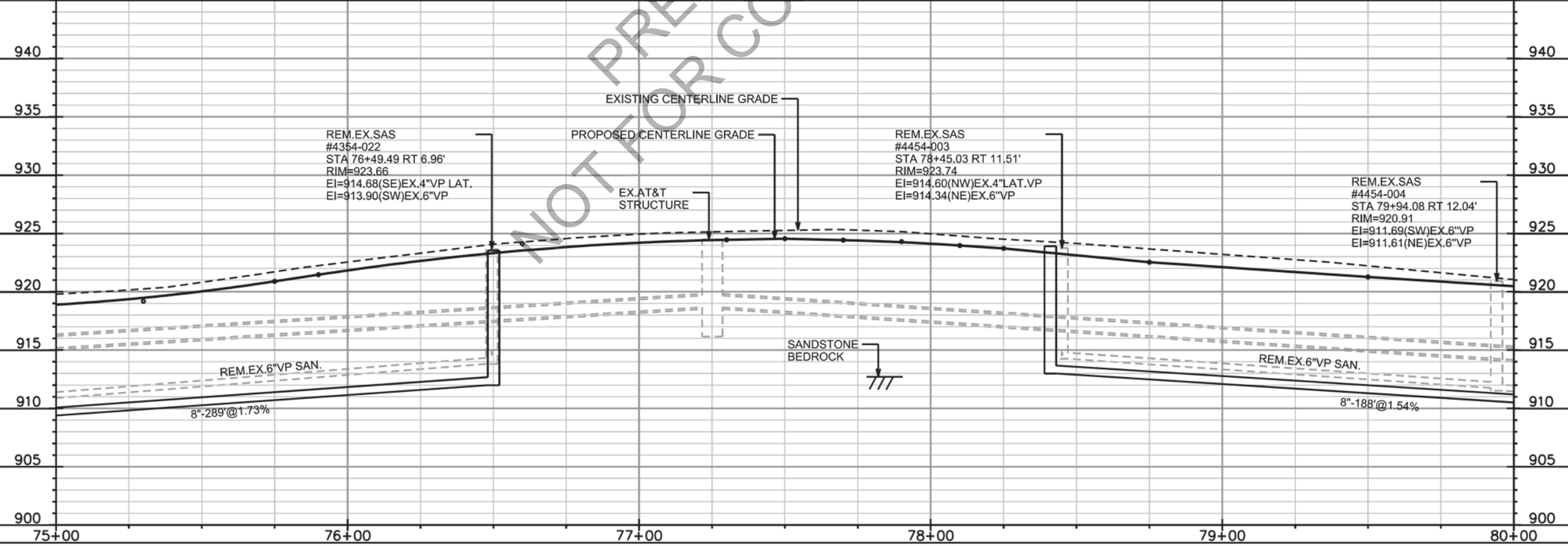
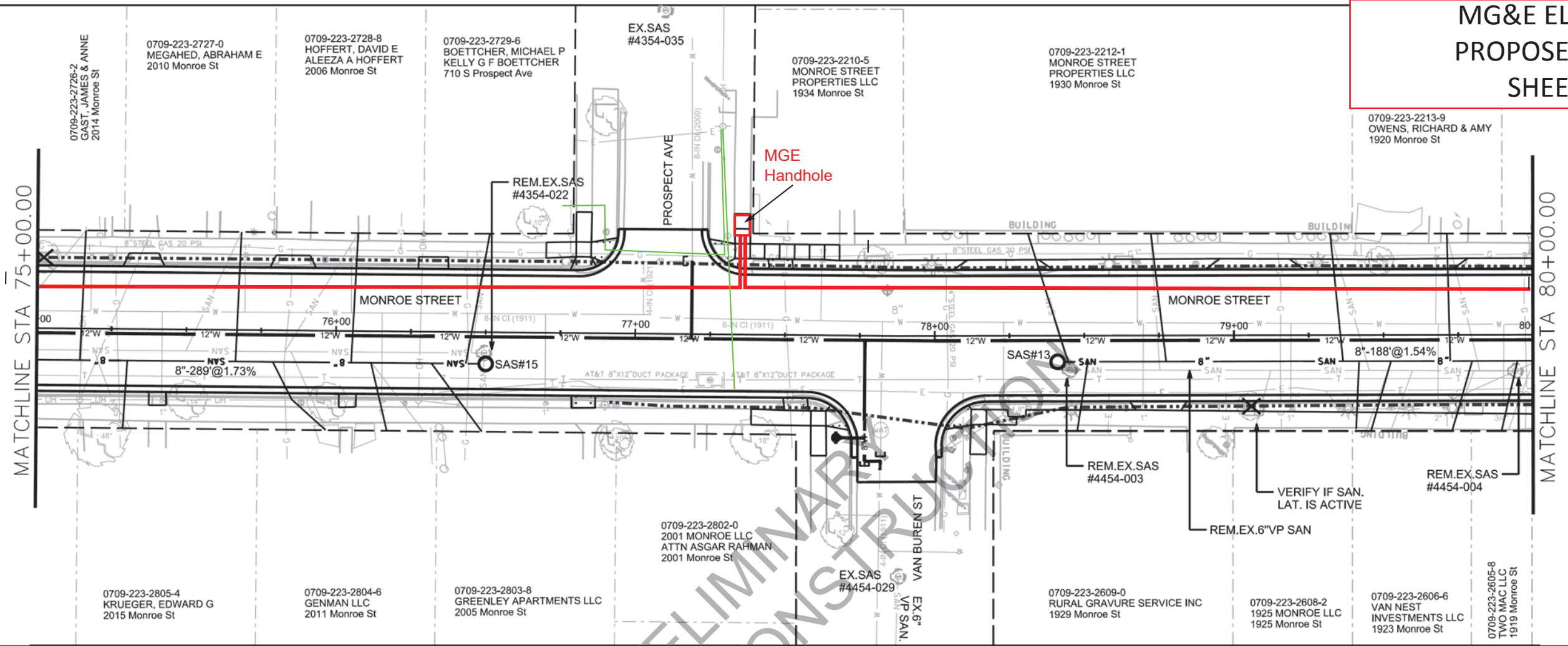
PLOT NAME: _____

REV. DATE: _____

ORIGINATOR: CITY OF MADISON, STREETS DIVISION

MG&E ELECTRIC PROPOSED PLAN SHEET 9

0709-223-2213-9
OWENS, RICHARD & AMY
1920 Monroe St



NOT FOR CONSTRUCTION

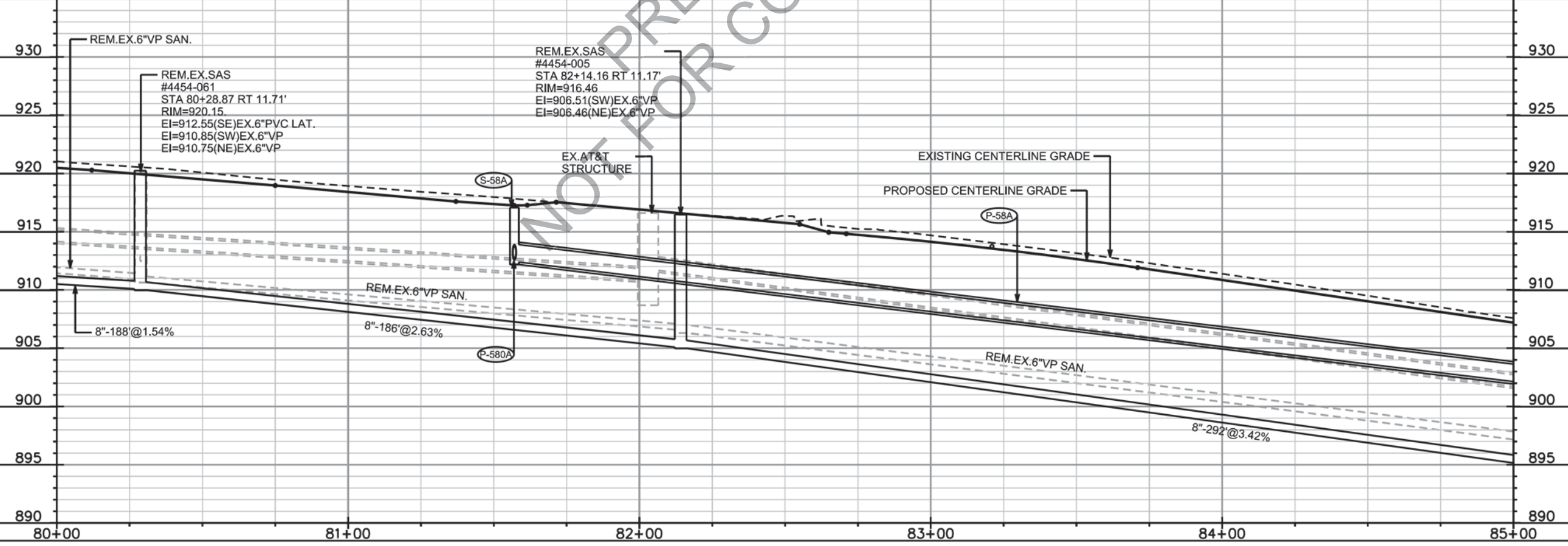
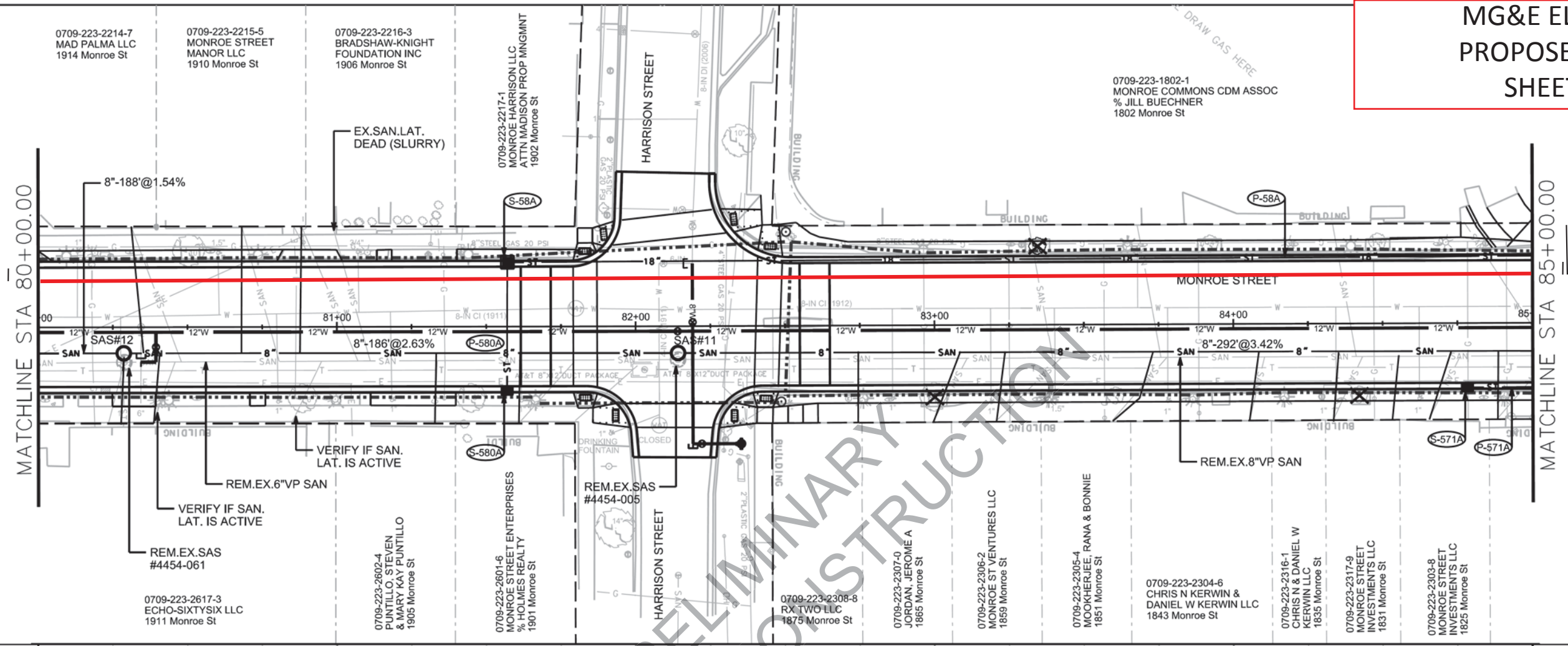
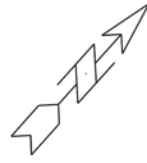
PLOT SCALE: _____

PLOT NAME: _____

REV. DATE: _____

ORIGINATOR: CITY OF MADISON, STREETS DIVISION

MG&E ELECTRIC
PROPOSED PLAN
SHEET 10



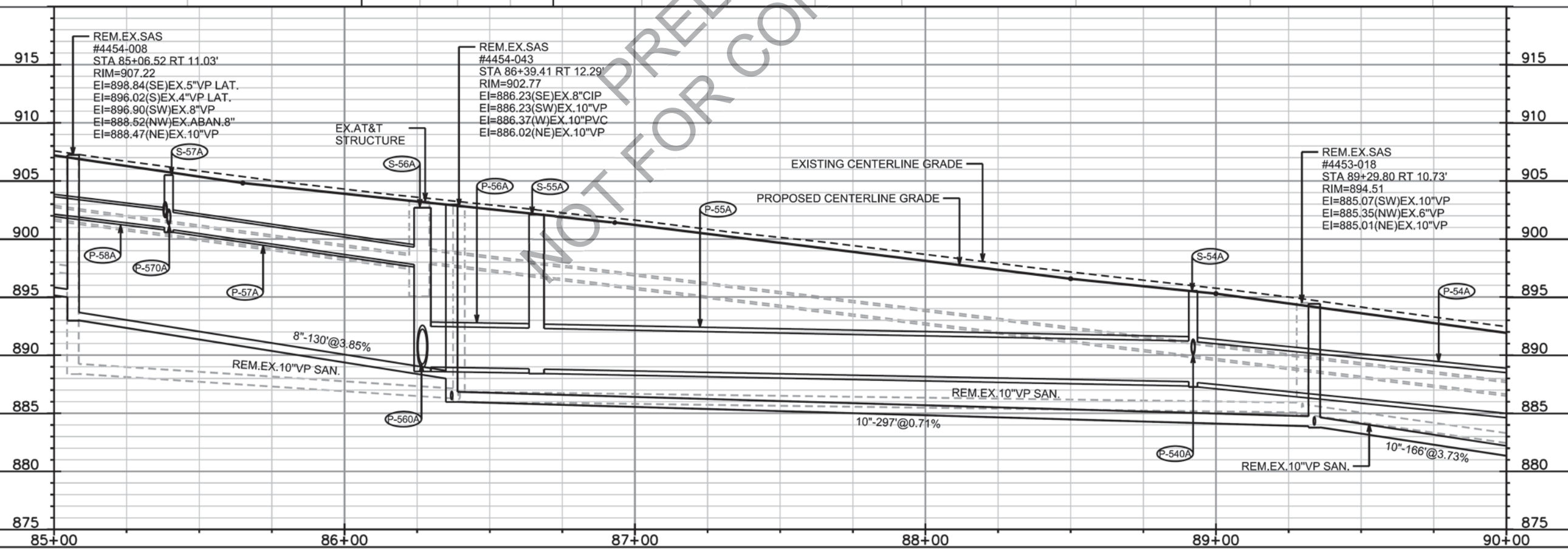
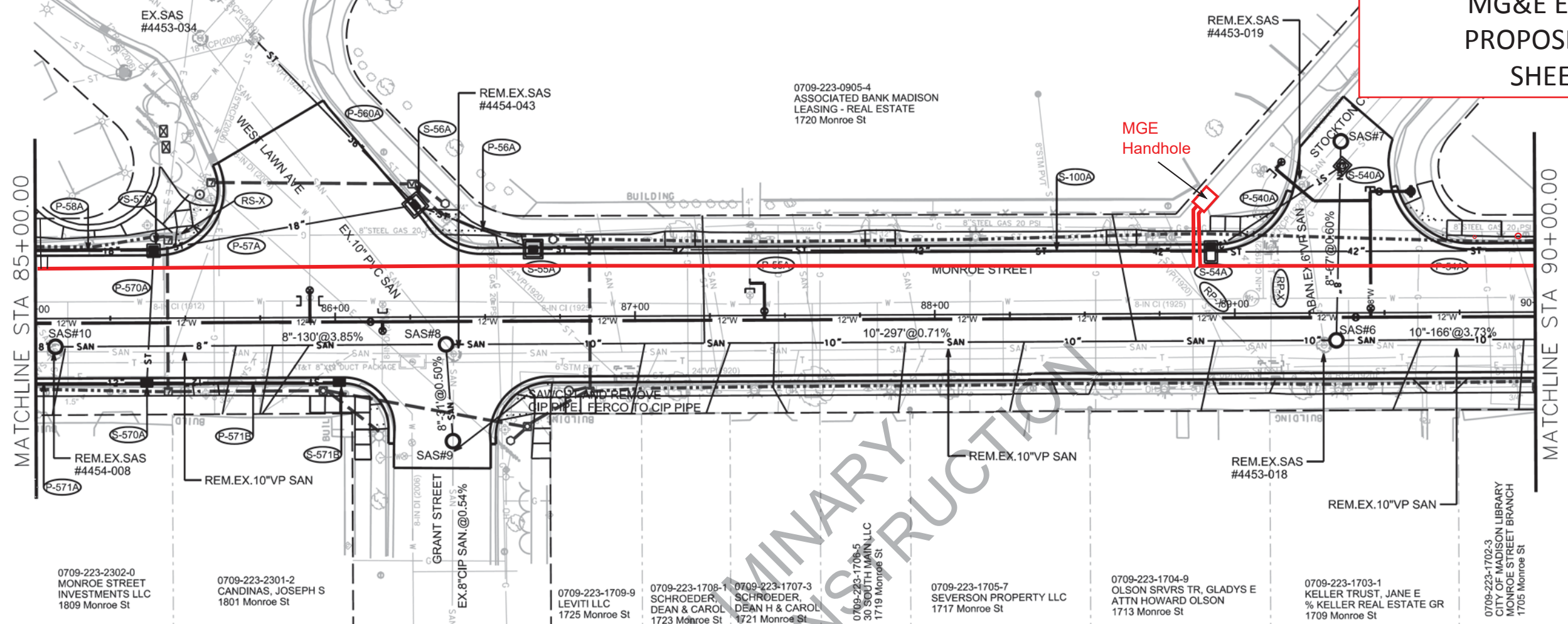
PLOT SCALE: _____

PLOT NAME: _____

REV. DATE: _____

ORIGINATOR: CITY OF MADISON, STREETS DIVISION

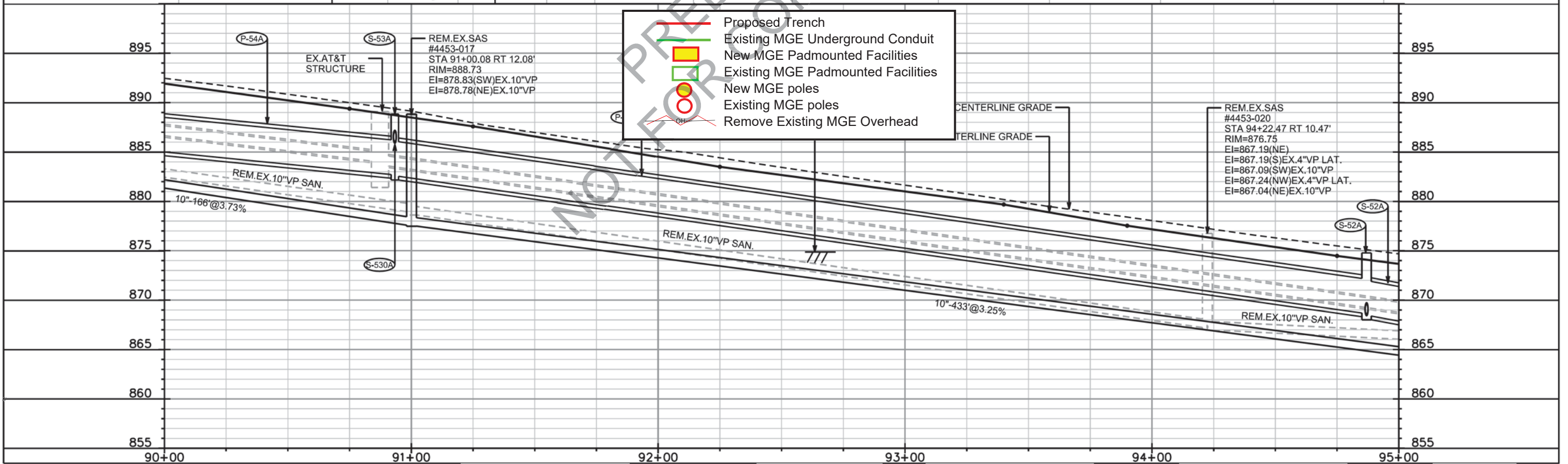
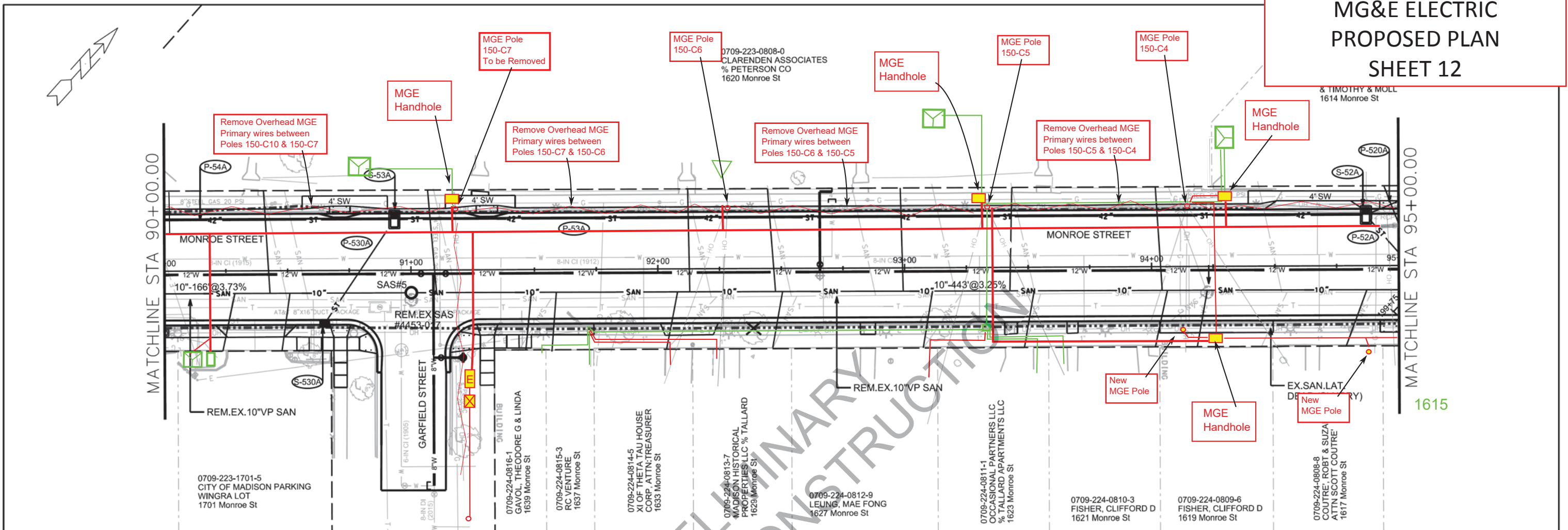
**MG&E ELECTRIC
PROPOSED PLAN
SHEET 11**



PLOT SCALE: _____
 PLOT NAME: _____
 REV. DATE: _____
 ORIGINATOR: CITY OF MADISON, STREETS DIVISION

MG&E ELECTRIC PROPOSED PLAN SHEET 12

& TIMOTHY & MOLL
1614 Monroe St



- Proposed Trench
- Existing MGE Underground Conduit
- New MGE Padmounted Facilities
- Existing MGE Padmounted Facilities
- New MGE poles
- Existing MGE poles
- Remove Existing MGE Overhead

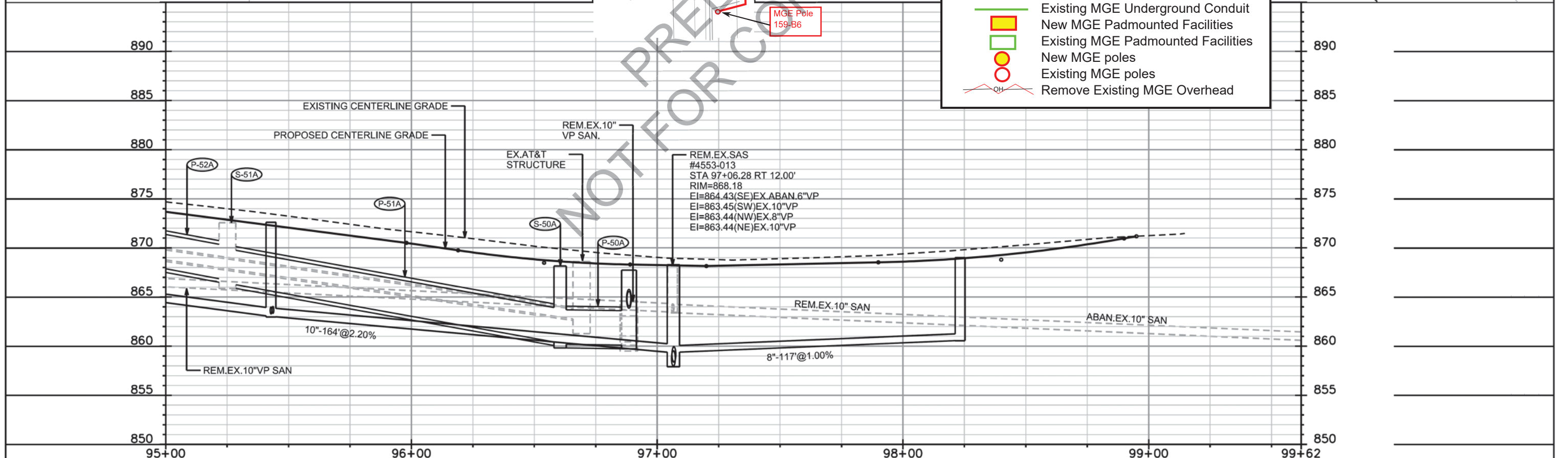
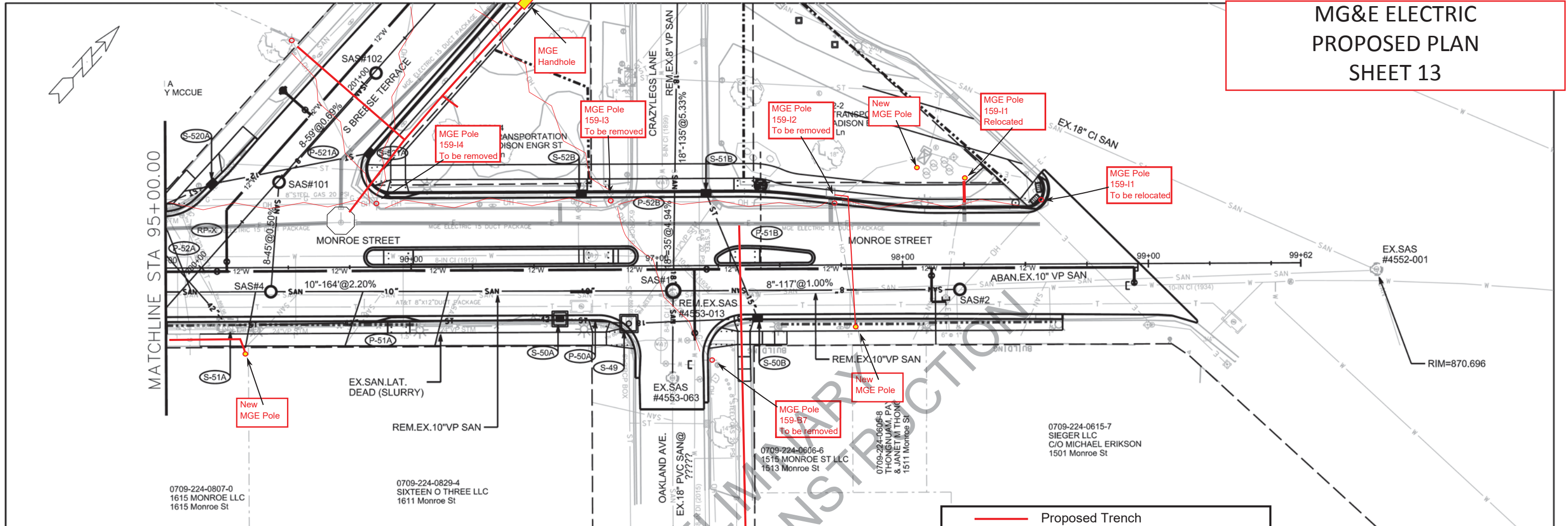
PLOT SCALE: _____

PLOT NAME: _____

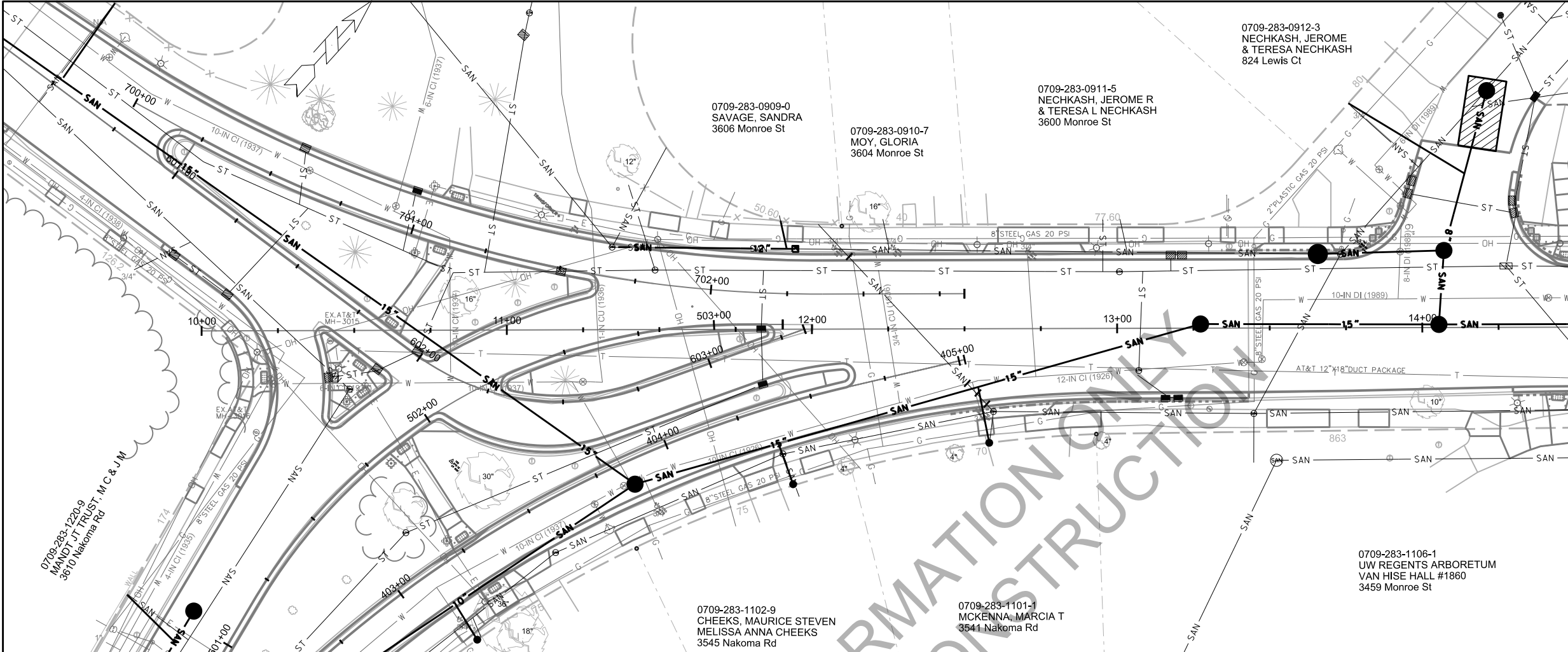
REV. DATE: _____

ORIGINATOR: CITY OF MADISON, STREETS DIVISION

MG&E ELECTRIC PROPOSED PLAN SHEET 13

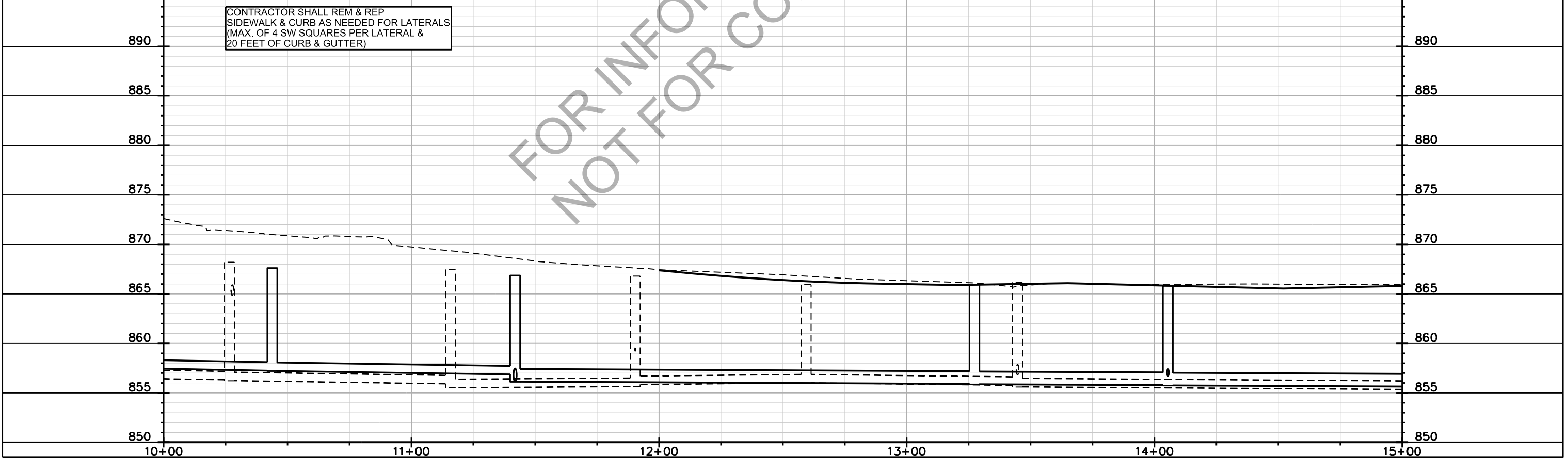


PLOT SCALE: _____
 PLOT NAME: _____
 REV. DATE: _____
 ORIGINATOR: CITY OF MADISON, STREET'S DIVISION

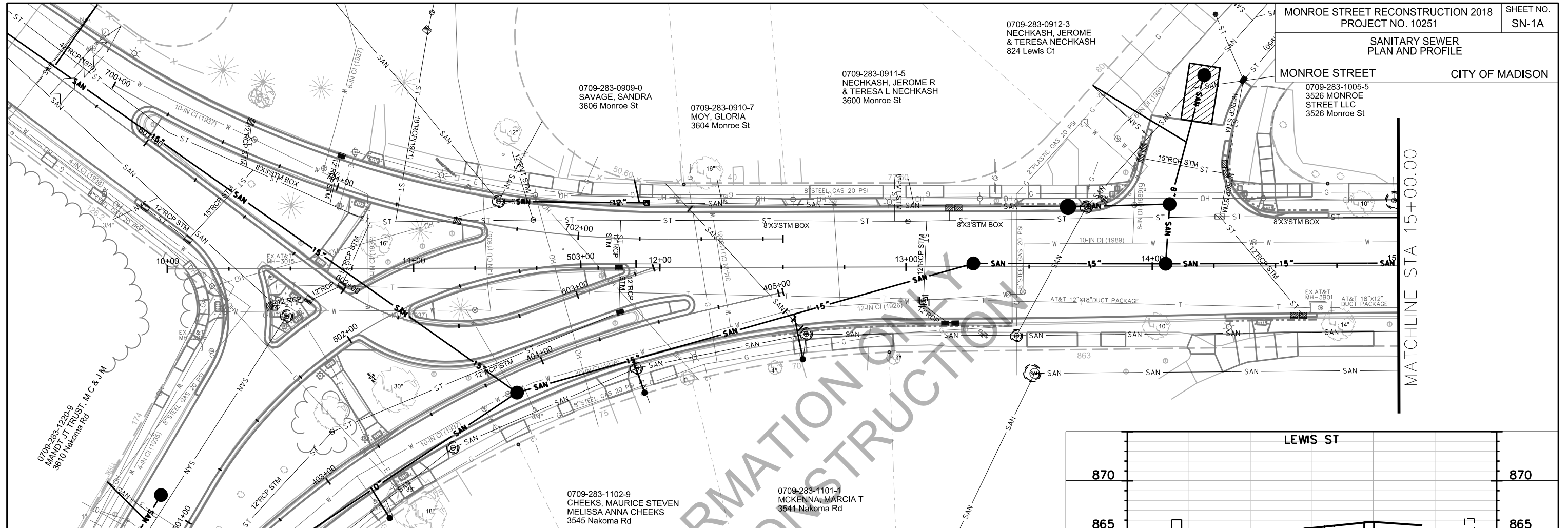


MATCHLINE STA 15+00.00

CONTRACTOR SHALL REM & REP SIDEWALK & CURB AS NEEDED FOR LATERALS (MAX. OF 4 SW SQUARES PER LATERAL & 20 FEET OF CURB & GUTTER)



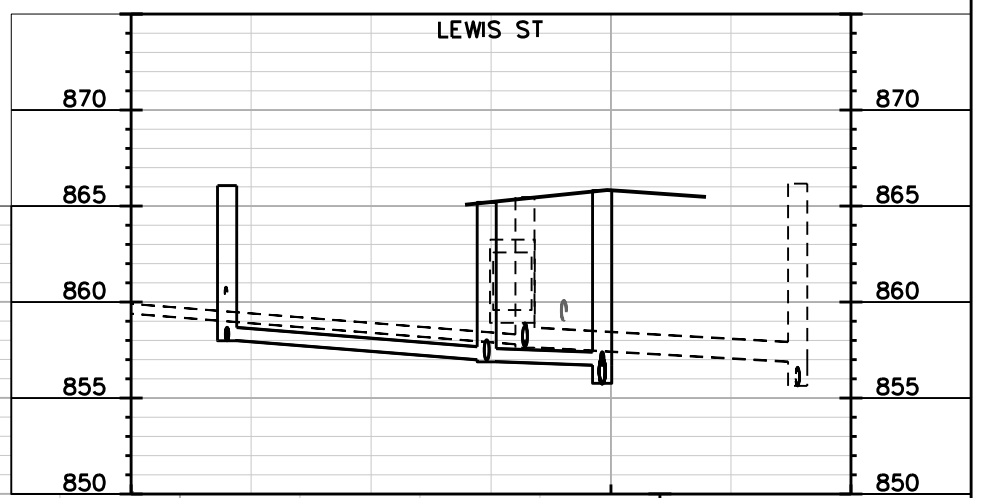
PLOT SCALE:
PLOT NAME:
REV. DATE:
ORIGINATOR: CITY OF MADISON, STREETS DIVISION

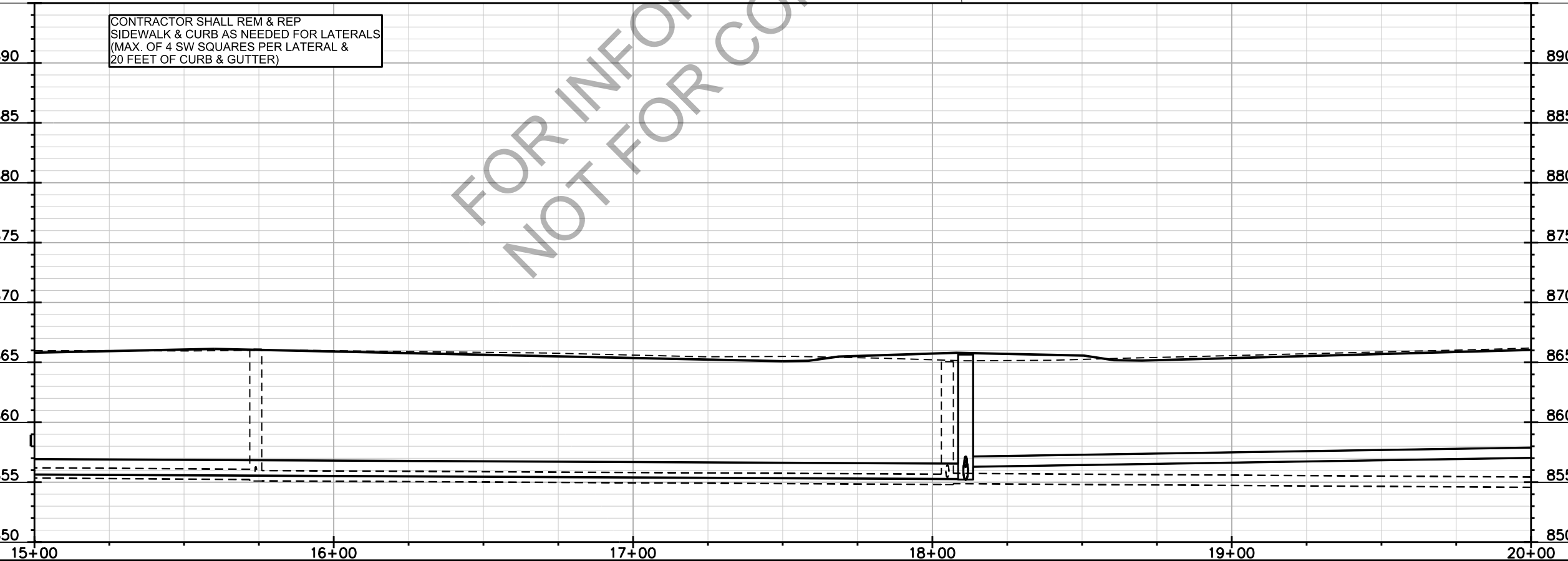
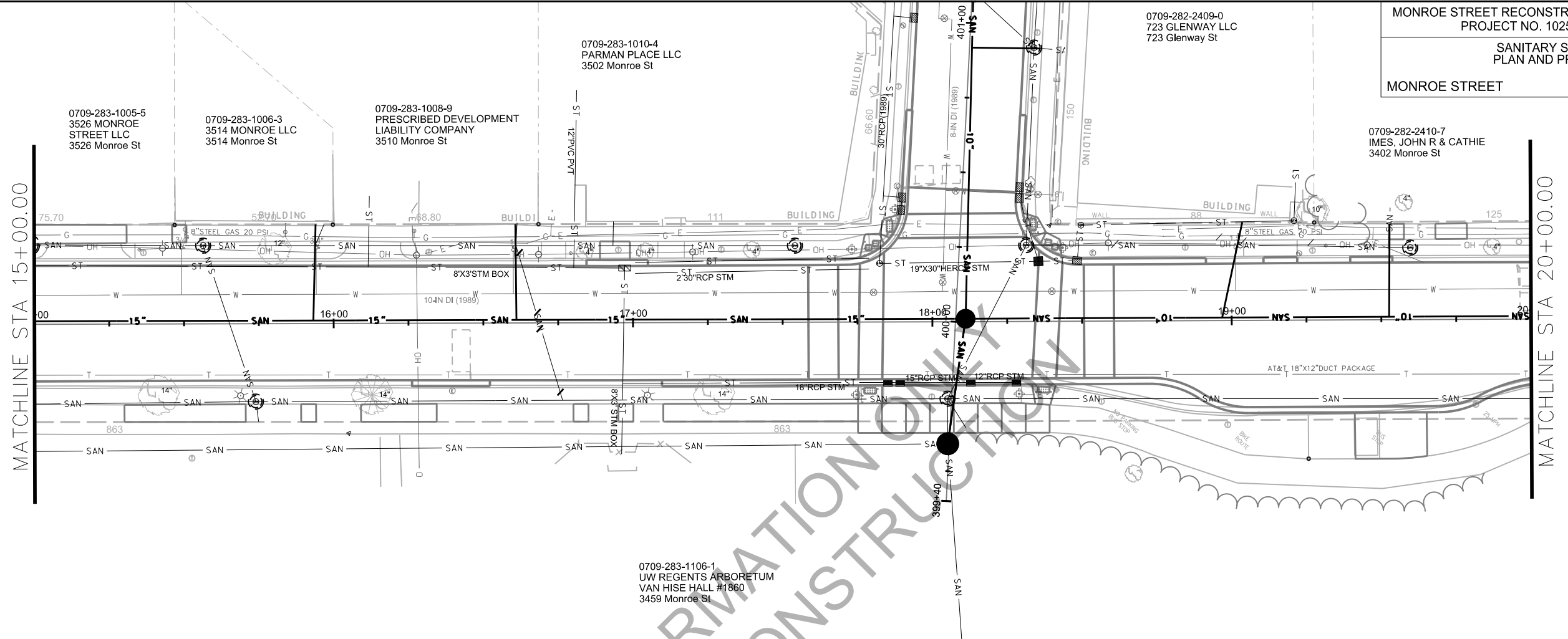


PLOT SCALE:
PLOT NAME:
REV. DATE:
ORIGINATOR: CITY OF MADISON, STREETS DIVISION

MATCHLINE STA 15+00.00

CONTRACTOR SHALL REM & REP
 SIDEWALK & CURB AS NEEDED FOR LATERALS
 (MAX. OF 4 SW SQUARES PER LATERAL &
 20 FEET OF CURB & GUTTER)





FOR INFORMATION ONLY
NOT FOR CONSTRUCTION

0709-283-1005-5
3526 MONROE STREET LLC
3526 Monroe St

0709-283-1006-3
3514 MONROE LLC
3514 Monroe St

0709-283-1008-9
PRESCRIBED DEVELOPMENT
LIABILITY COMPANY
3510 Monroe St

0709-283-1010-4
PARMAN PLACE LLC
3502 Monroe St

0709-282-2409-0
723 GLENWAY LLC
723 Glenway St

0709-282-2410-7
IMES, JOHN R & CATHIE
3402 Monroe St

0709-283-1106-1
UW REGENTS ARBORETUM
VAN HISE HALL #1860
3459 Monroe St

PLOT SCALE:

PLOT NAME:

REV. DATE:

ORIGINATOR: CITY OF MADISON, STREETS DIVISION

0709-282-2410-7
IMES, JOHN R & CATHIE
3402 Monroe St

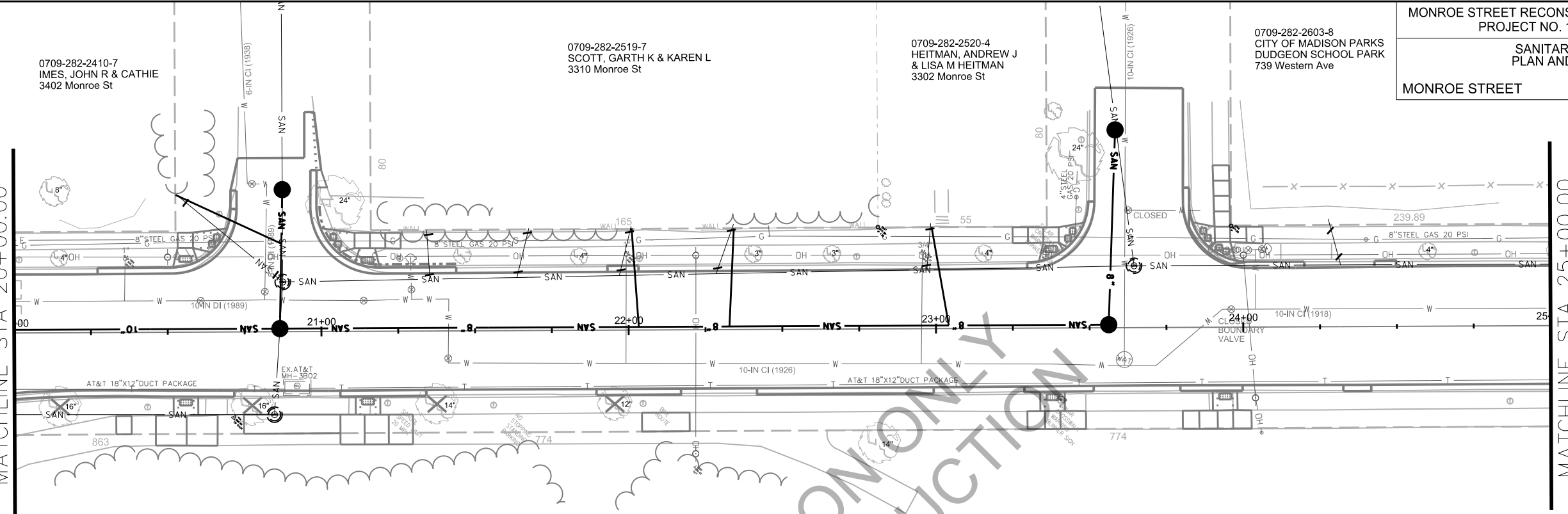
0709-282-2519-7
SCOTT, GARTH K & KAREN L
3310 Monroe St

0709-282-2520-4
HEITMAN, ANDREW J
& LISA M HEITMAN
3302 Monroe St

0709-282-2603-8
CITY OF MADISON PARKS
DUDGEON SCHOOL PARK
739 Western Ave

MATCHLINE STA 20+00.00

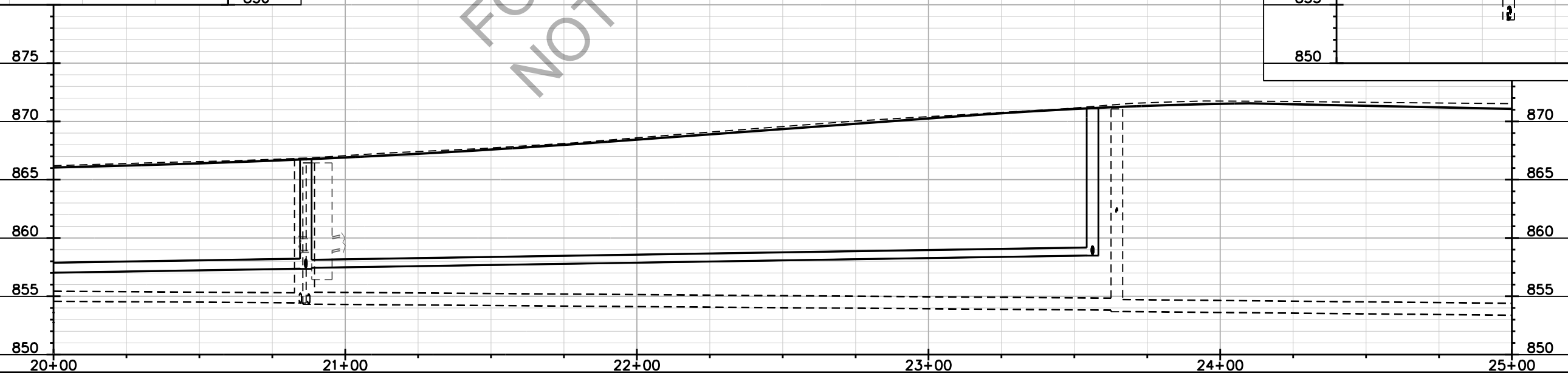
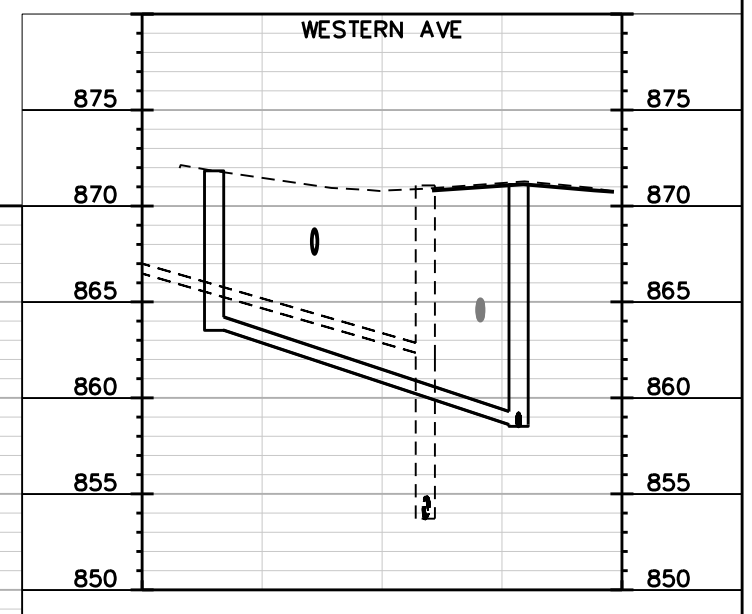
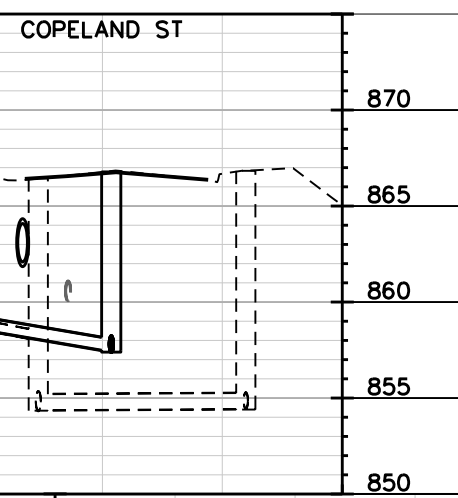
MATCHLINE STA 25+00.00



CONTRACTOR SHALL REM & REP
SIDEWALK & CURB AS NEEDED FOR LATERALS
(MAX. OF 4 SW SQUARES PER LATERAL &
20 FEET OF CURB & GUTTER)

0709-283-1106-1
UW REGENTS ARBORETUM
VAN HISE HALL #1860
3459 Monroe St

0709-281-2101-4
UW REGENTS ARBORETUM
VAN HISE HALL #1860
3255 Monroe St



FOR INFORMATION ONLY
NOT FOR CONSTRUCTION

PLOT SCALE:
PLOT NAME:
REV. DATE:
ORIGINATOR: CITY OF MADISON, STREETS DIVISION

SANITARY SEWER
PLAN AND PROFILE

MONROE STREET CITY OF MADISON

0709-282-2603-8
CITY OF MADISON PARKS
DUDGEON SCHOOL PARK
739 Western Ave

0709-281-1208-9
GARDNER, MARILEE A
RANDOLF L SCHMIRLER
3116 Monroe St

0709-281-1209-7
FORBES, PATRICIA
3112 Monroe St

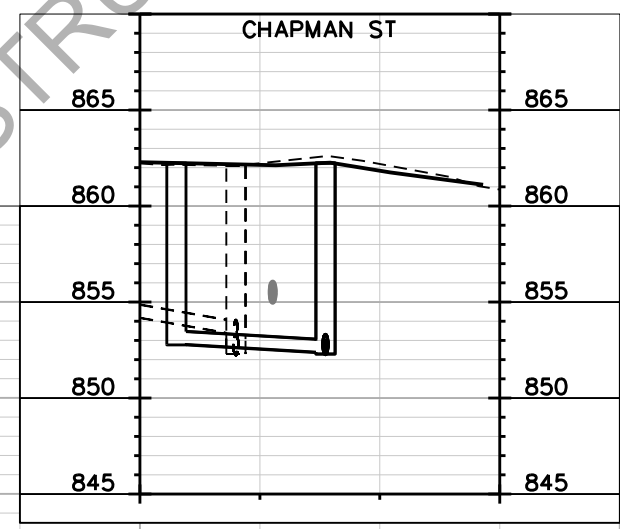
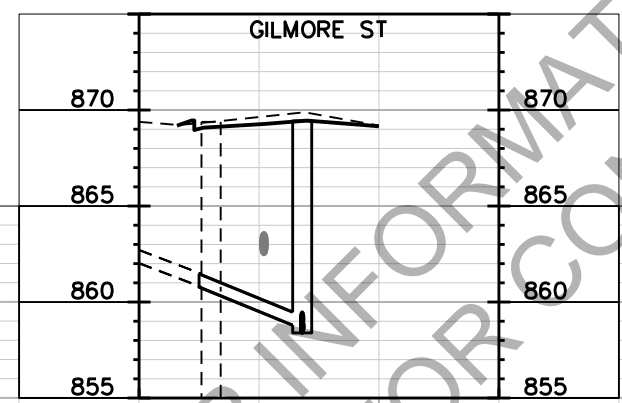
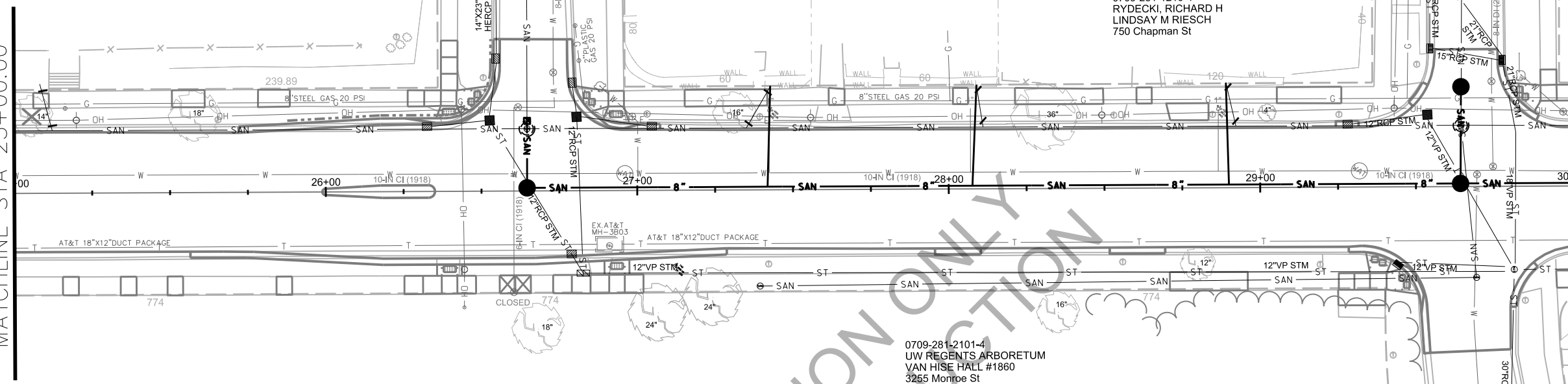
0709-281-1211-2
JACOBY LIVING TRUST
748 Chapman St

0709-281-1210-4
RYDECKI, RICHARD H
LINDSAY M RIESCH
750 Chapman St

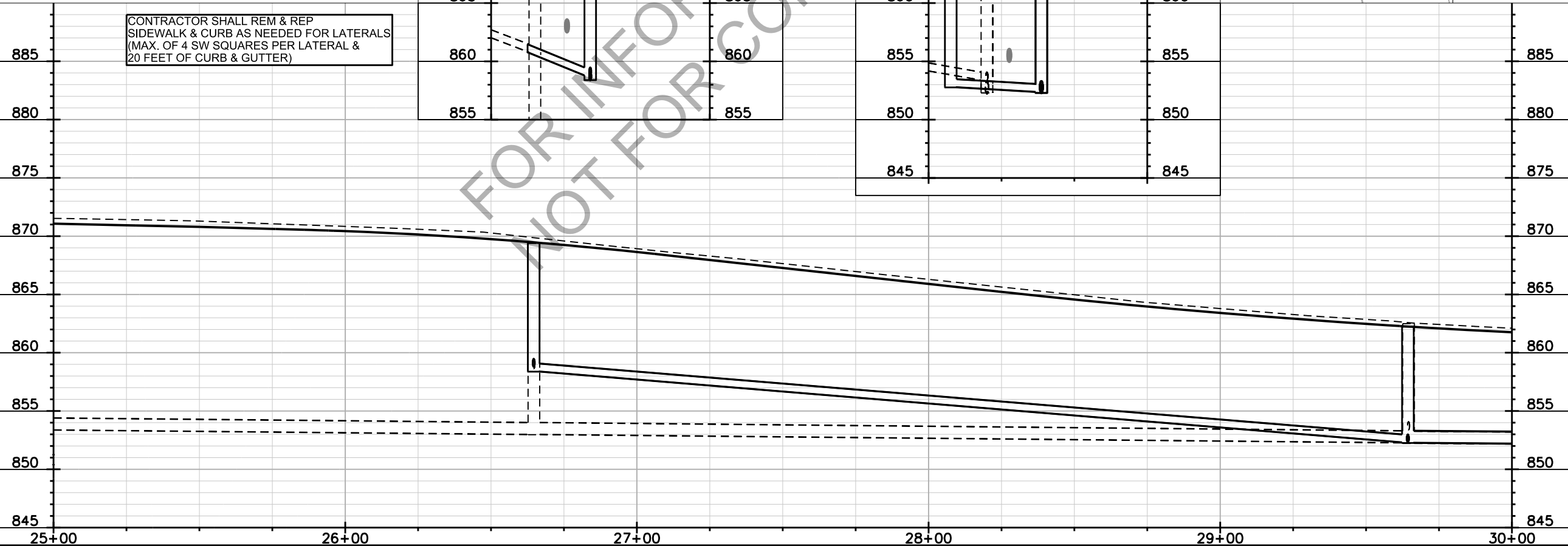
0709-281-2101-4
UW REGENTS ARBORETUM
VAN HISE HALL #1860
3255 Monroe St

MATCHLINE STA 25+00.00

MATCHLINE STA 30+00.00



CONTRACTOR SHALL REM & REP
SIDEWALK & CURB AS NEEDED FOR LATERALS
(MAX. OF 4 SW SQUARES PER LATERAL &
20 FEET OF CURB & GUTTER)



FOR INFORMATION ONLY
NOT FOR CONSTRUCTION

PLOT SCALE:

PLOT NAME:

REV. DATE:

ORIGINATOR: CITY OF MADISON, STREETS DIVISION

0709-281-1113-0
REILAND, CATHERINE A
& CHRISTOPHER POSER
3008 Monroe St

0709-281-1114-8
MURRAY, STEPHEN F
& JANE M RILEY
3004 Monroe St

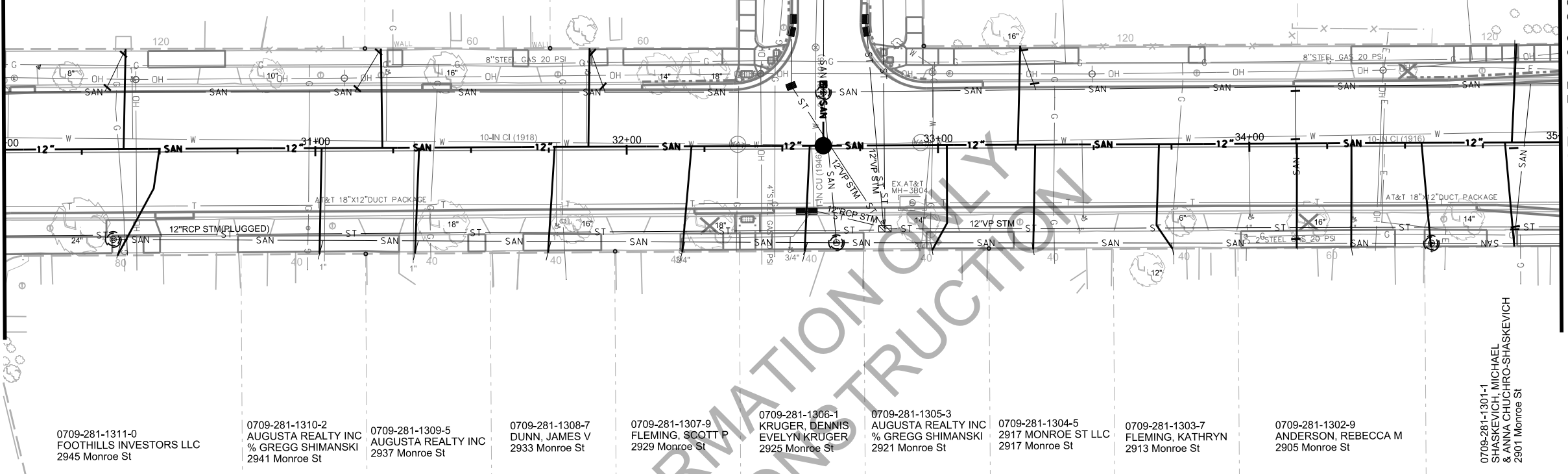
0709-281-0920-0
KAHL, DONALD F
JENNIFER ELLEN STAFFORD
749 Baltzell St

0709-281-0921-8
BROWN ET AL, BRANDON E
& MARY E BROWN
2902 Monroe St

0709-281-1112-2
VAN THIEL, BENJAMIN
HANNAH VAN THIEL
3012 Monroe St

MATCHLINE STA 30+00.00

MATCHLINE STA 35+00.00



0709-281-1311-0
FOOTHILLS INVESTORS LLC
2945 Monroe St

0709-281-1310-2
AUGUSTA REALTY INC
% GREGG SHIMANSKI
2941 Monroe St

0709-281-1309-5
AUGUSTA REALTY INC
2937 Monroe St

0709-281-1308-7
DUNN, JAMES V
2933 Monroe St

0709-281-1307-9
FLEMING, SCOTT P
2929 Monroe St

0709-281-1306-1
KRUGER, DENNIS
EVELYN KRUGER
2925 Monroe St

0709-281-1305-3
AUGUSTA REALTY INC
% GREGG SHIMANSKI
2921 Monroe St

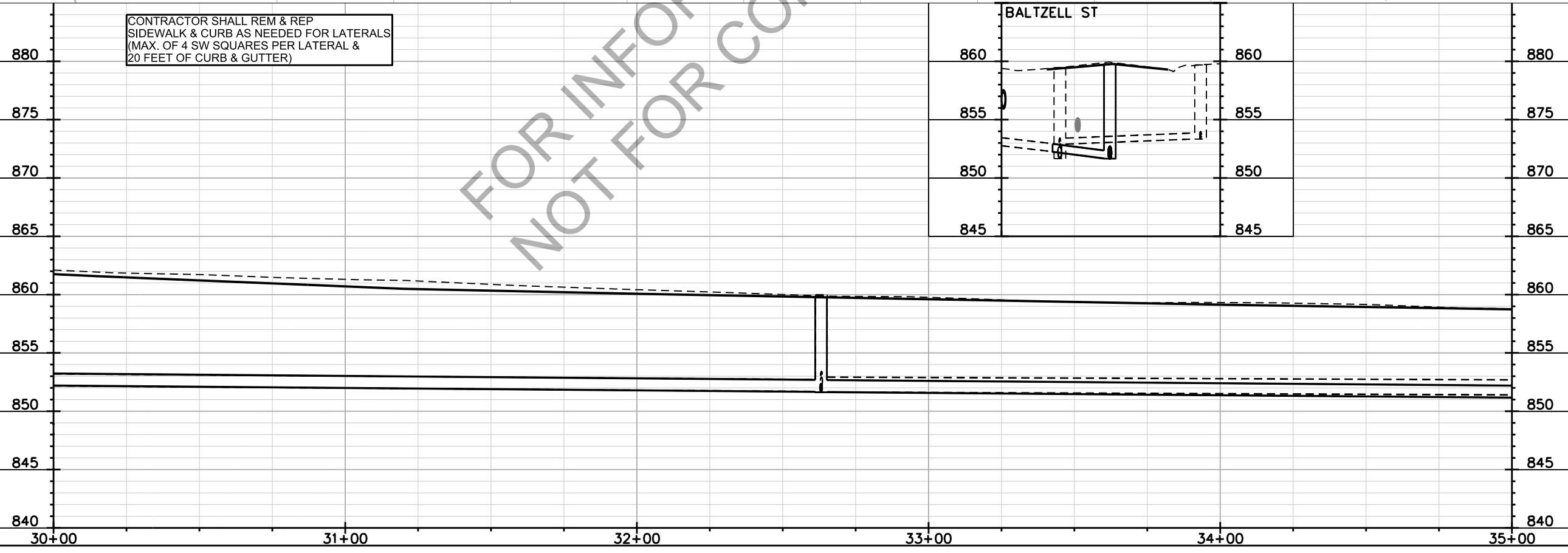
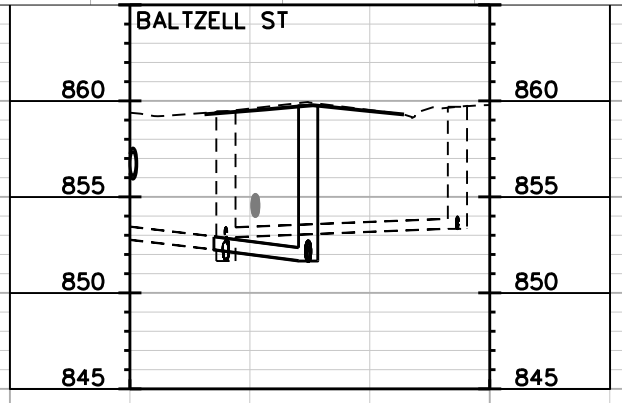
0709-281-1304-5
2917 MONROE ST LLC
2917 Monroe St

0709-281-1303-7
FLEMING, KATHRYN
2913 Monroe St

0709-281-1302-9
ANDERSON, REBECCA M
2905 Monroe St

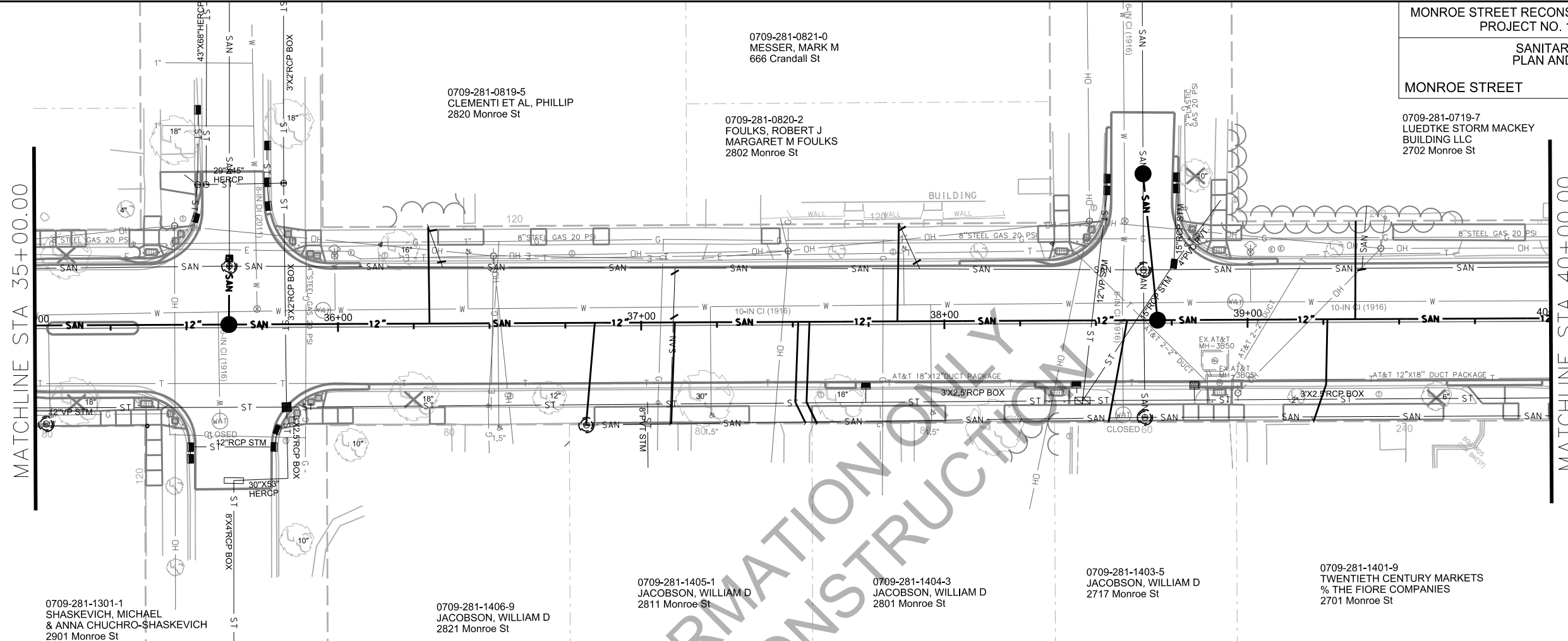
0709-281-1301-1
SHASKEVICH, MICHAEL
& ANNA CHUCHRO-SHASKEVICH
2901 Monroe St

CONTRACTOR SHALL REM & REP
SIDEWALK & CURB AS NEEDED FOR LATERALS
(MAX. OF 4 SW SQUARES PER LATERAL &
20 FEET OF CURB & GUTTER)

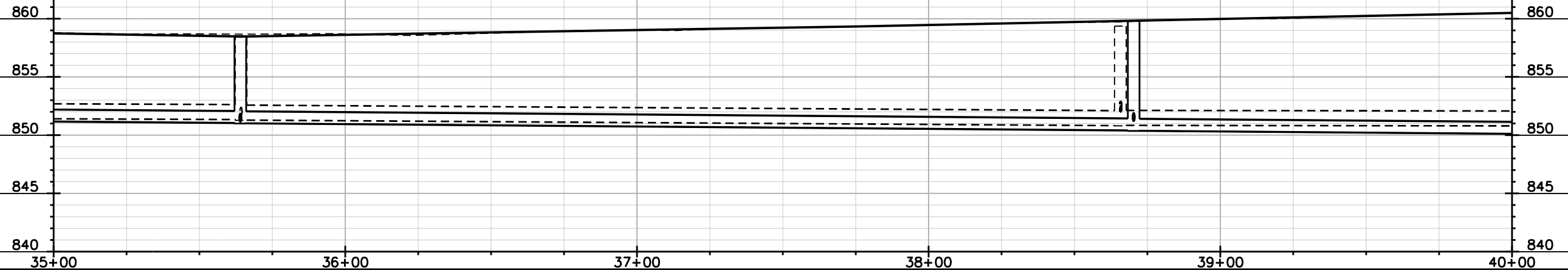
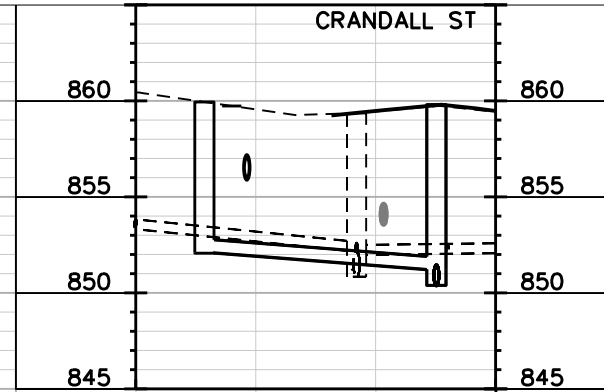
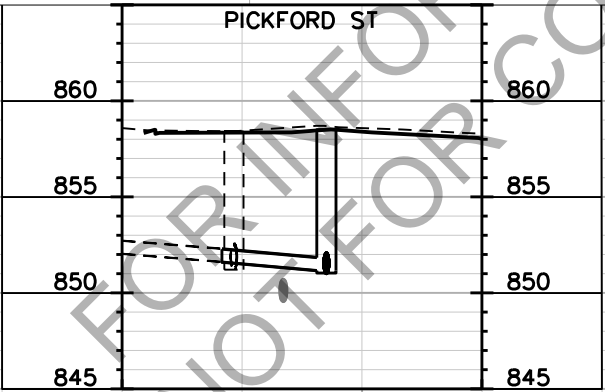


FOR INFORMATION ONLY
NOT FOR CONSTRUCTION

PLOT SCALE:
PLOT NAME:
REV. DATE:
ORIGINATOR: CITY OF MADISON, STREETS DIVISION



CONTRACTOR SHALL REM & REP
SIDEWALK & CURB AS NEEDED FOR LATERALS
(MAX. OF 4 SW SQUARES PER LATERAL &
20 FEET OF CURB & GUTTER)



PLOT SCALE:
 PLOT NAME:
 REV. DATE:
 ORIGINATOR: CITY OF MADISON, STREETS DIVISION

0709-281-0719-7
LUEDTKE STORM MACKAY
BUILDING LLC
2702 Monroe St

0709-281-0634-7
2620 MONROE STREET LLC
2624 Monroe St

0709-281-0619-9
MONROE STREET LLC
2606 Monroe St

0709-281-0620-6
BUTLER, WILLIAM
2602 Monroe St

0709-281-1401-9
TWENTIETH CENTURY MARKETS
% THE FIORE COMPANIES
2701 Monroe St

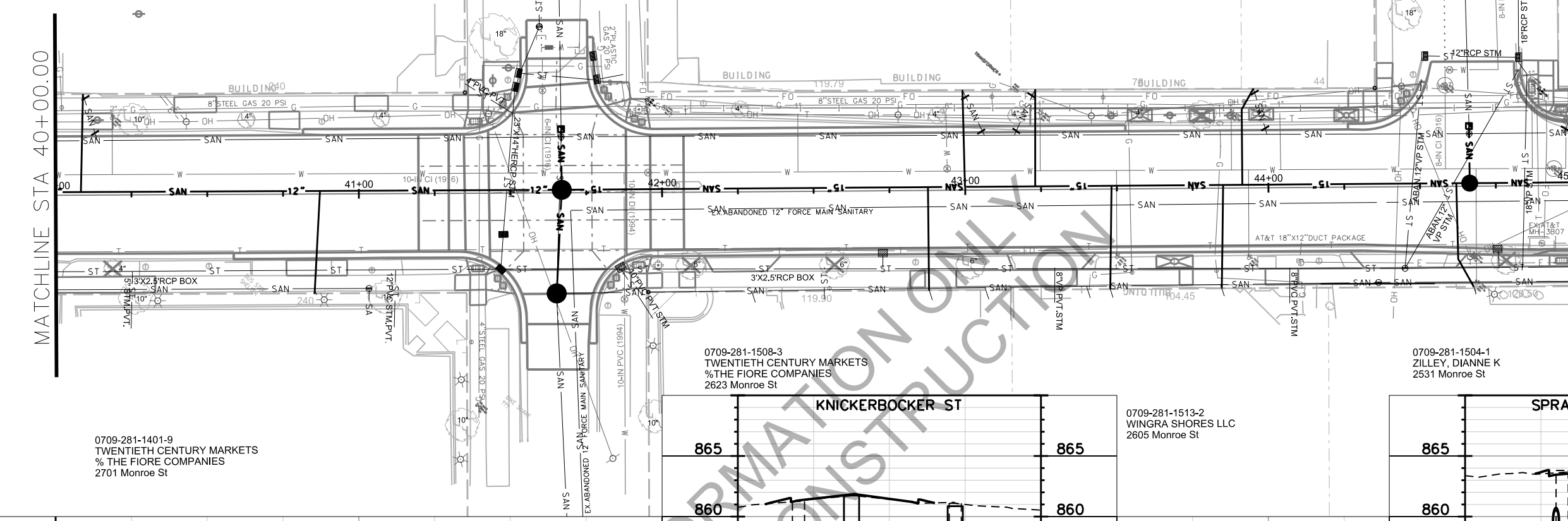
0709-281-1508-3
TWENTIETH CENTURY MARKETS
% THE FIORE COMPANIES
2623 Monroe St

0709-281-1504-1
ZILLEY, DIANNE K
2531 Monroe St

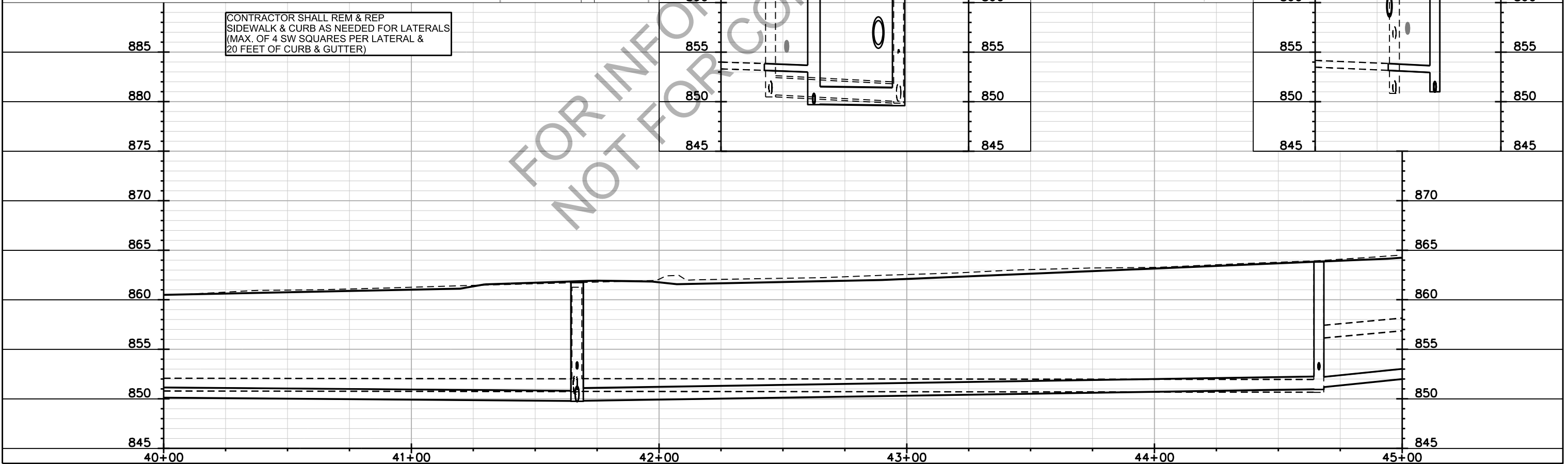
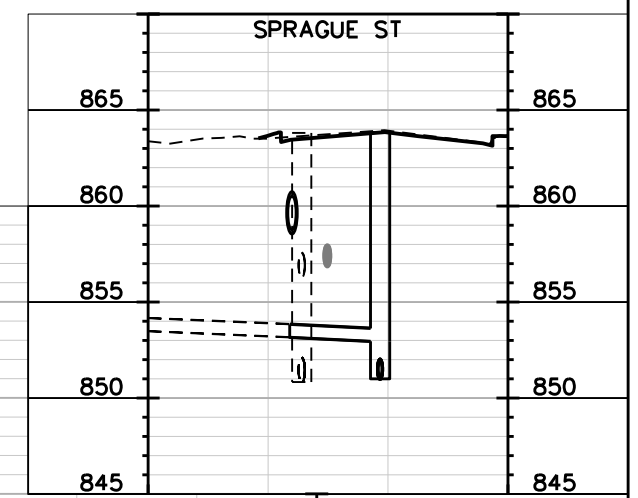
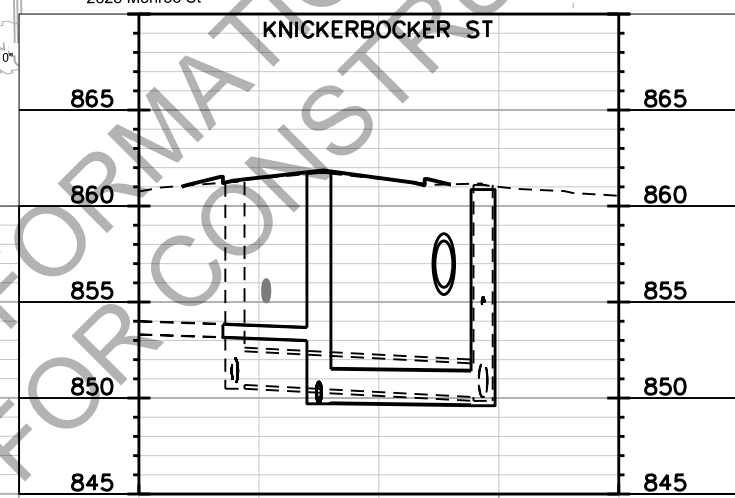
0709-281-1513-2
WINGRA SHORES LLC
2605 Monroe St

MATCHLINE STA 40+00.00

MATCHLINE STA 45+00.00



CONTRACTOR SHALL REM & REP
SIDEWALK & CURB AS NEEDED FOR LATERALS
(MAX. OF 4 SW SQUARES PER LATERAL &
20 FEET OF CURB & GUTTER)



FOR INFORMATION ONLY
NOT FOR CONSTRUCTION

PLOT SCALE:
PLOT NAME:
REV. DATE:
ORIGINATOR: CITY OF MADISON, STREETS DIVISION

0709-281-0315-3
HANG DOG LLC
ATTN COLECTIVO COFFEE
2530 Monroe St

0709-281-0316-1
MONROE STREET INVESTMENTS
LLC
2526 Monroe St

0709-281-0317-9
KLINKE MONROE STREET LLC
2500 Monroe St

0709-281-0230-3
AURORA AUTO HOLDINGS LLC
2422 Monroe St

0709-281-0231-1
CITY OF MADISON EDD
MADISON THEATRE
2410 Monroe St

0709-281-1504-1
ZILLEY, DIANNE K
2531 Monroe St

0709-281-1503-3
ZILLEY, DIANNE K
2505 Monroe St

0709-281-1502-5
STONE, GARY R & DAVID S
2503 Monroe St

0709-281-1501-7
ZANDER'S INTERIORS INC
2501 Monroe St

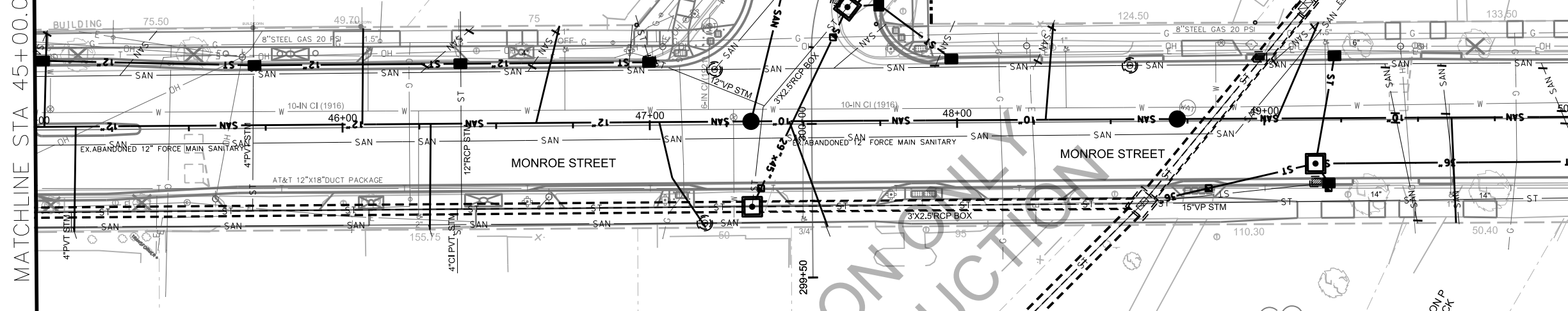
0709-281-1620-5
CITY OF MADISON PARKS
WINGRA PARK & BOAT LIVERY
2425 Monroe St

0709-281-1619-8
MIMTYONGSKUL, AARON P
& CHARLOTTE M KOSHLICK
2421 Monroe St

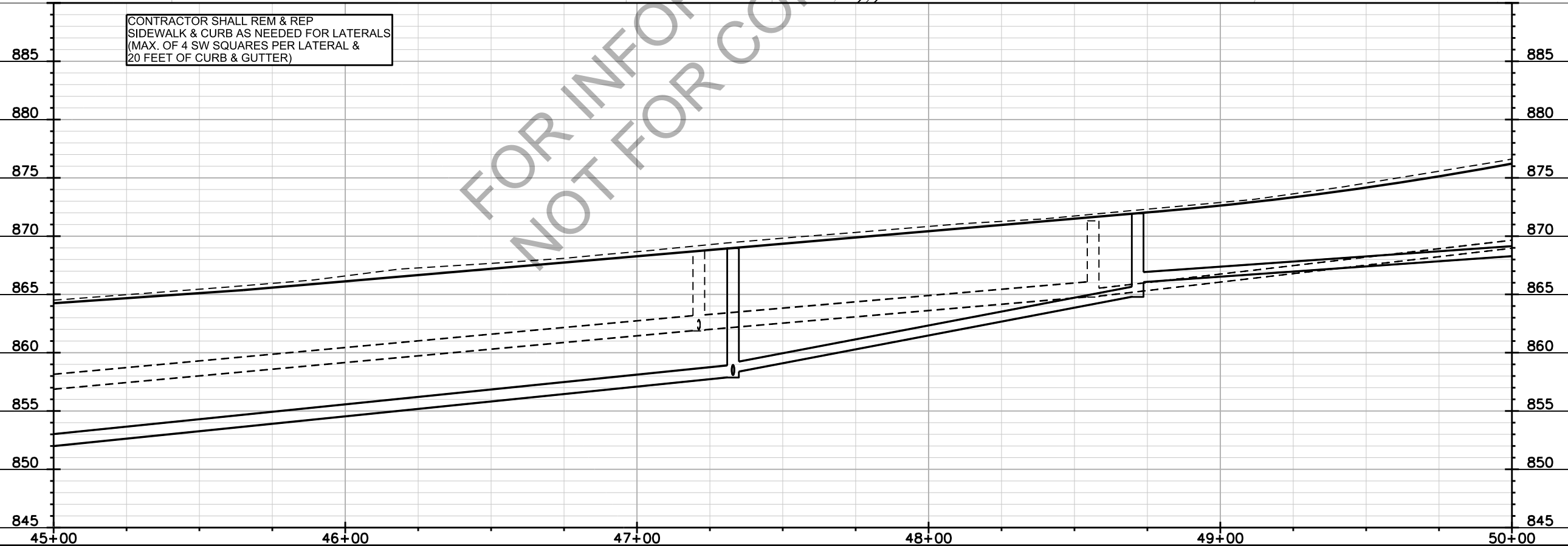
0709-281-1618-0
BRADLEY, JASON
& MARIA BRADLEY
2417 Monroe St

MATCHLINE STA 45+00.00

MATCHLINE STA 50+00.00

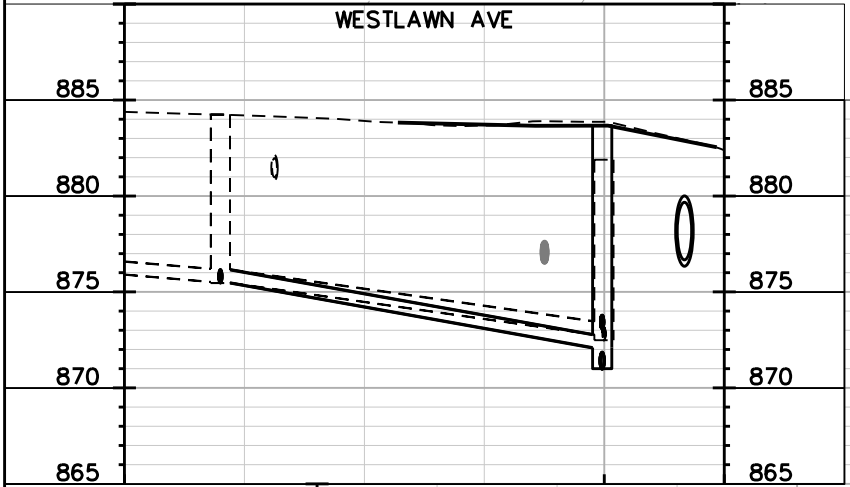
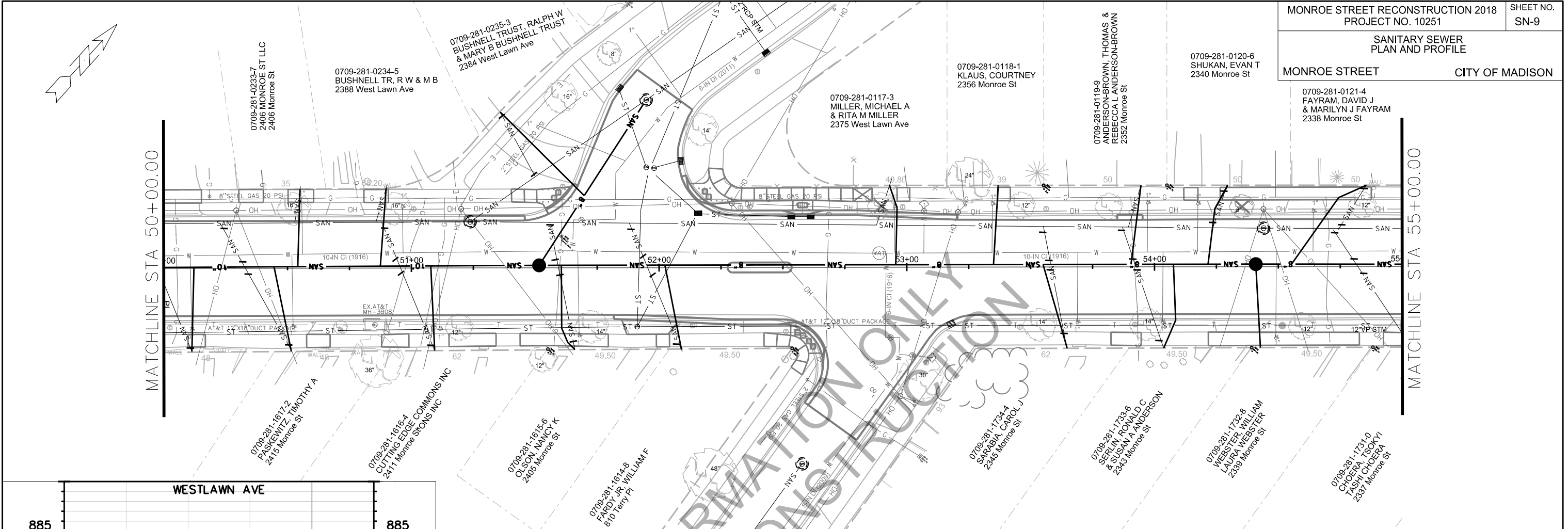


CONTRACTOR SHALL REM & REP
SIDEWALK & CURB AS NEEDED FOR LATERALS
(MAX. OF 4 SW SQUARES PER LATERAL &
20 FEET OF CURB & GUTTER)

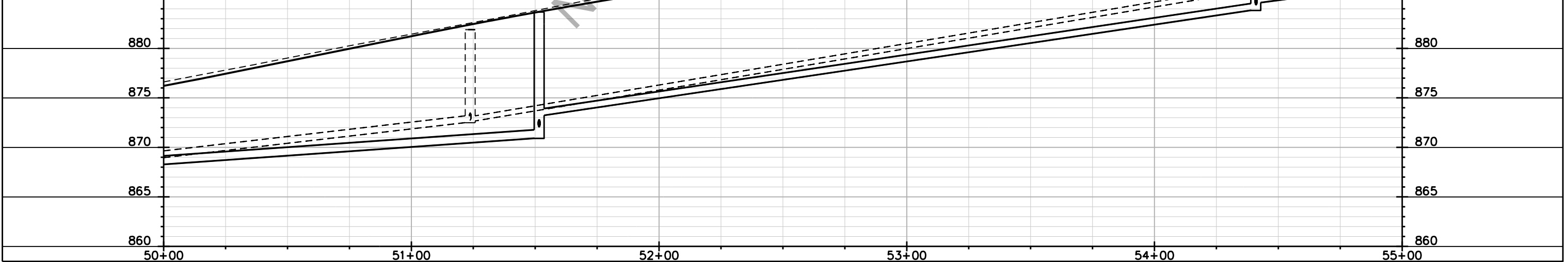


FOR INFORMATION ONLY
NOT FOR CONSTRUCTION

PLOT SCALE:
PLOT NAME:
REV. DATE:
ORIGINATOR: CITY OF MADISON, STREETS DIVISION



CONTRACTOR SHALL REM & REP
SIDEWALK & CURB AS NEEDED FOR LATERALS
(MAX. OF 4 SW SQUARES PER LATERAL &
20 FEET OF CURB & GUTTER)



PLOT SCALE: _____

REV. DATE: _____

ORIGINATOR: CITY OF MADISON, STREETS DIVISION

0709-281-0122-2 DUBOIS, THOMAS A & WENDY L VARDAMAN 2336 Monroe St

0709-281-0123-0 ROESSINGH, RACHEL A 2334 Monroe St

0709-281-0124-8 NORD, MARY LOUISE 2332 Monroe St

0709-281-0125-6 O'BRIEN, EDWARD & KRISTI 2330 Monroe St

0709-281-0126-4 MATEO, RAUL & PAMELA A MATEO 2326 Monroe St

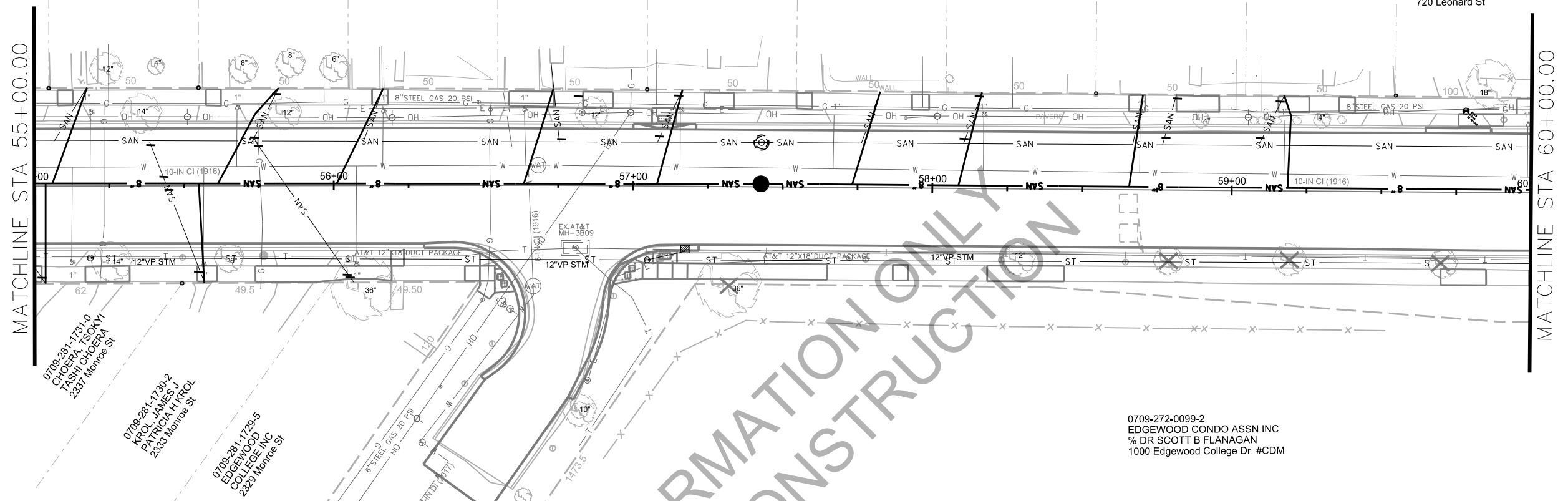
0709-281-0127-2 WILLIAMS, THOMAS G & JANE L WILLIAMS 2322 Monroe St

0709-281-0128-0 CRAMER, RONALD & PAMELA 2318 Monroe St

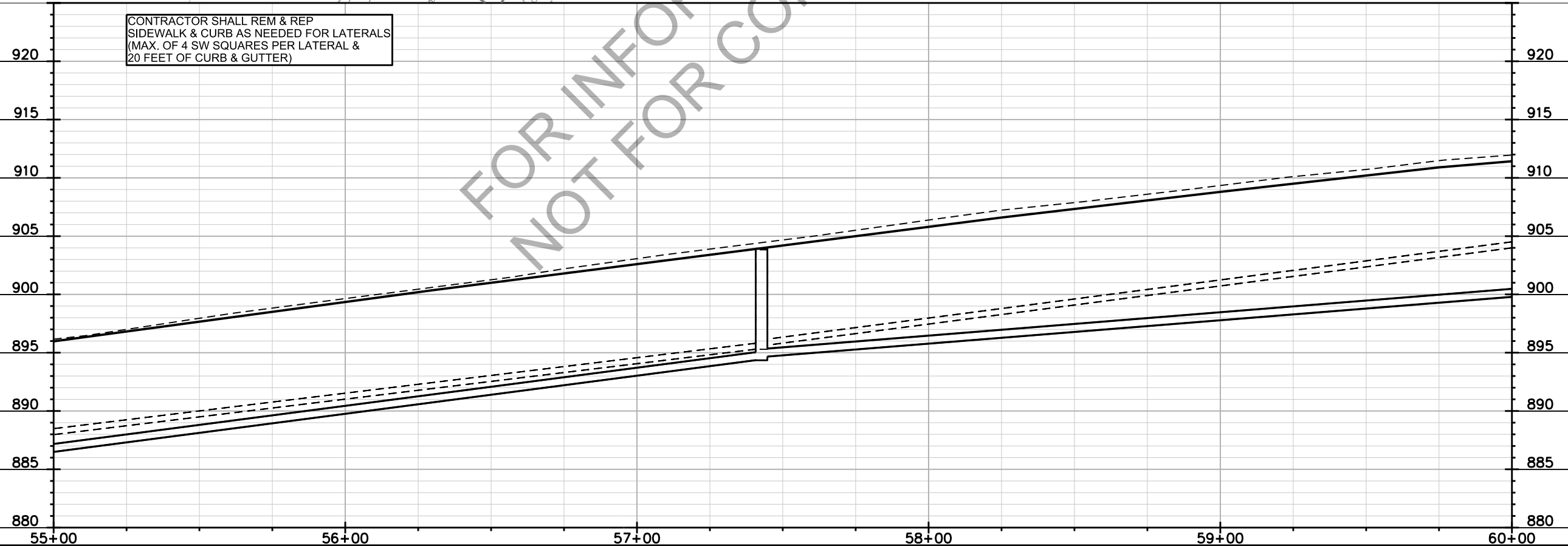
0709-281-0129-8 NOTBOHM, JACOB KARL NICOLE MARIE BROEKEMA 2314 Monroe St

0709-281-0130-5 TREST, DENNIS MARIE T TREST 2310 Monroe St

0709-281-0101-6 STEIN LIVING TRUST 720 Leonard St



CONTRACTOR SHALL REM & REP SIDEWALK & CURB AS NEEDED FOR LATERALS (MAX. OF 4 SW SQUARES PER LATERAL & 20 FEET OF CURB & GUTTER)



PLOT SCALE:

PLOT NAME:

REV. DATE:

ORIGINATOR: CITY OF MADISON, STREETS DIVISION

0709-281-0101-6 STEIN LIVING TRUST 720 Leonard St

0709-223-3617-2 JOHNSON, TIMOTHY & ALTA 2264 Monroe St

0709-223-3618-0 MALONEY, BARBARA D & DAVID D HILL 2256 Monroe St

0709-223-3619-8 MANDT, LAWRENCE J & CATHERINE E MANDT 2254 Monroe St

0709-223-3620-5 VILLAESCUSA, MARIA E PADRAIG O'CALLAGHAN 2252 Monroe St

0709-223-3621-3 SHEEN, MINGLING LEE 2246 Monroe St

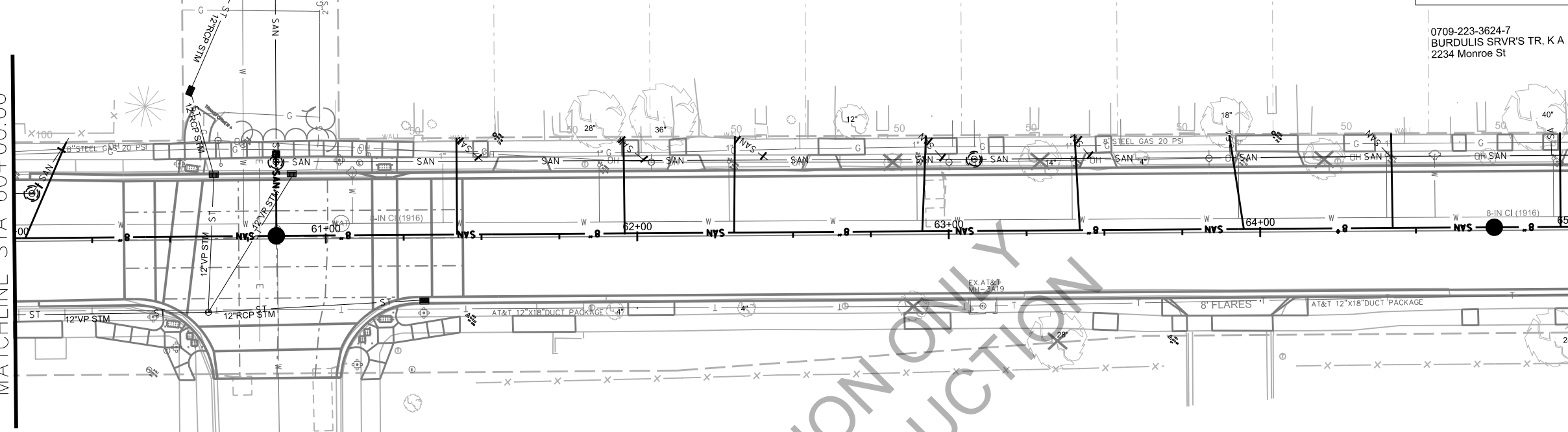
0709-223-3622-1 HOLLAND, ROBERT G 2242 Monroe St

0709-223-3623-9 STARZEWSKI, MARTHA 2238 Monroe St

0709-223-3624-7 BURDULIS SRVR'S TR, K A 2234 Monroe St

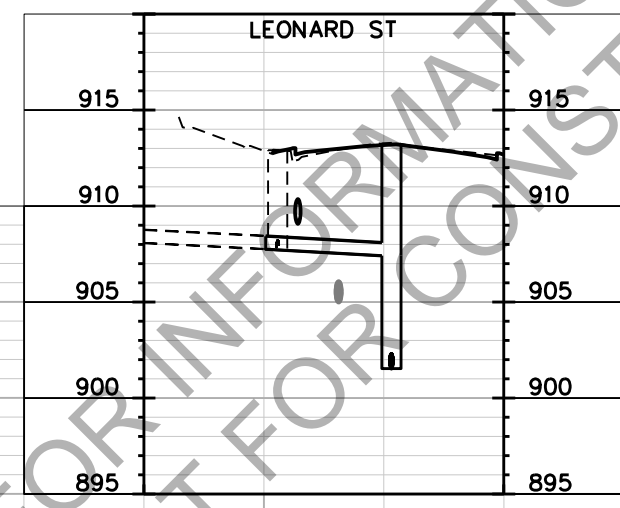
MATCHLINE STA 60+00.00

MATCHLINE STA 65+00.00

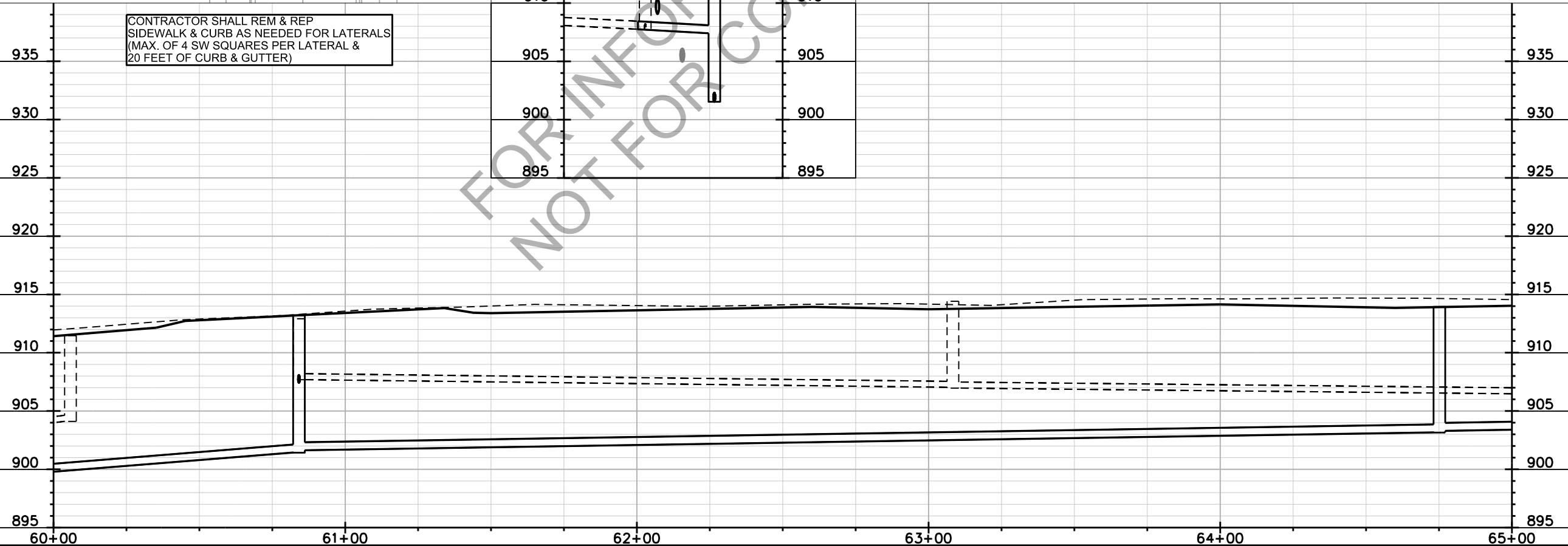


0709-272-0099-2
EDGEWOOD CONDO ASSN INC
% DR SCOTT B FLANAGAN
1000 Edgewood College Dr #CDM

0709-272-0099-2
EDGEWOOD CONDO ASSN INC
% DR SCOTT B FLANAGAN
1000 Edgewood College Dr #CDM



CONTRACTOR SHALL REM & REP
SIDEWALK & CURB AS NEEDED FOR LATERALS
(MAX. OF 4 SW SQUARES PER LATERAL &
20 FEET OF CURB & GUTTER)



FOR INFORMATION ONLY
NOT FOR CONSTRUCTION

PLOT SCALE:
PLOT NAME:
REV. DATE:
ORIGINATOR: CITY OF MADISON, STREETS DIVISION

0709-223-3625-5
COULTHARD, PATRICK M
2230 Monroe St

0709-223-3626-3
ALLHANDS, JESSE
2228 Monroe St

0709-223-3627-1
BRISMAN, SHIRA
GREGORY M VERSHBOW
2222 Monroe St

0709-223-3628-9
ARMSTRONG, CHAD
JAKE ARMSTRONG
2220 Monroe St

0709-223-3629-7
BOROKHIM, ALBERT
2214 Monroe St

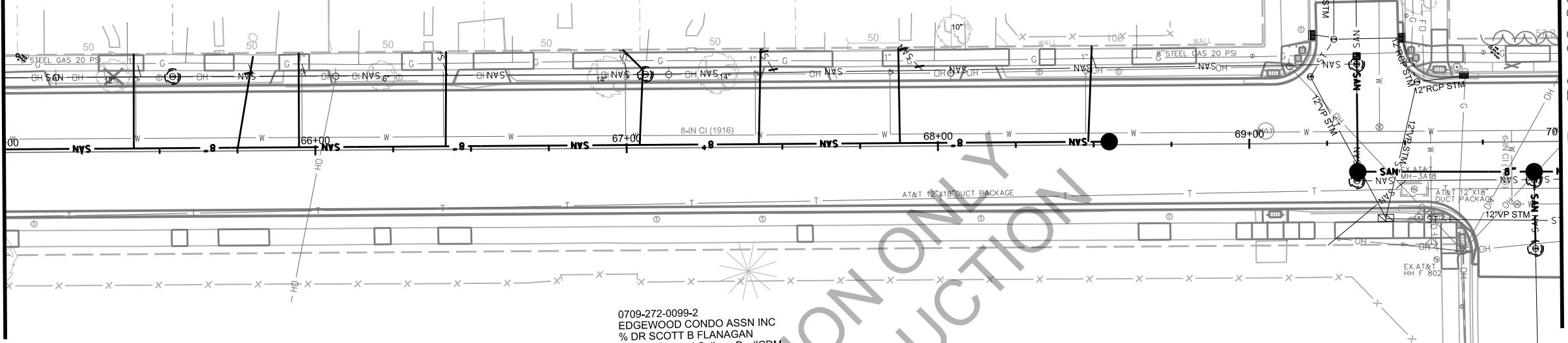
0709-223-3630-4
ANDERSON, CHARLES R
& SHEELAH ANDERSON
2210 Monroe St

0709-223-3631-2
HAYGOOD, JAMES M
& KAREN HAYGOOD
716 Edgewood Ave

0709-223-2716-3
SIMONSON,
MARTIN A
& TRACY A
SIMONSON
715 Edgewood Ave

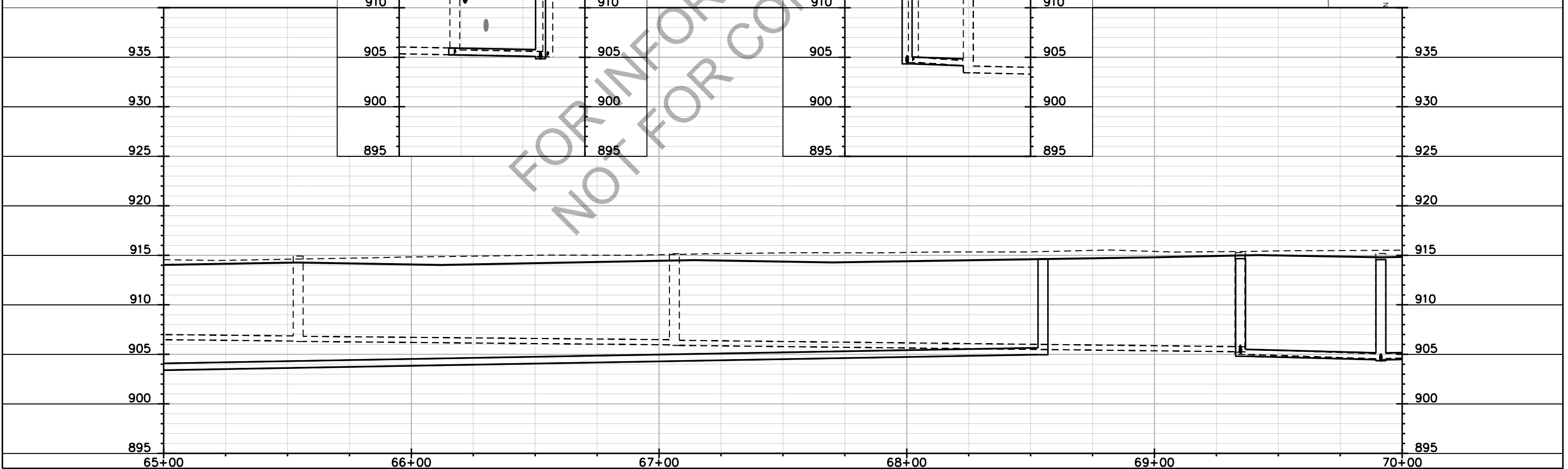
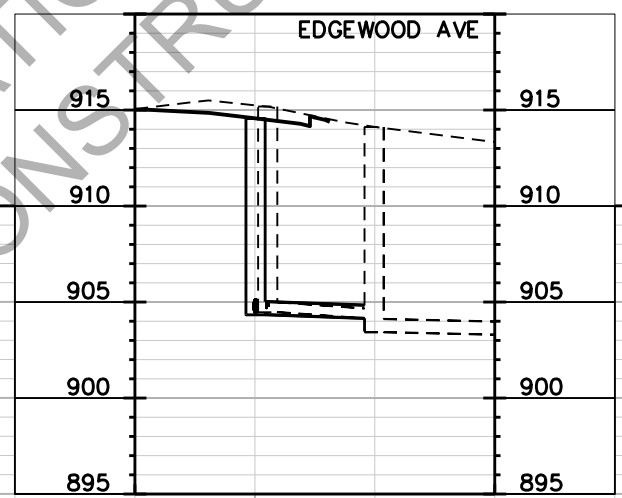
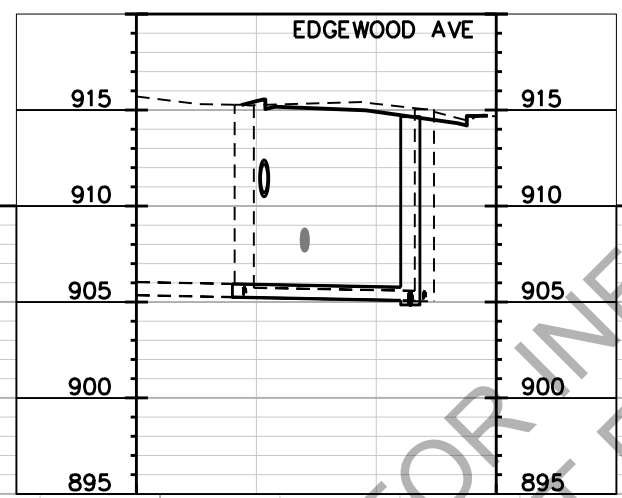
MATCHLINE STA 65+00.00

MATCHLINE STA 70+00.00



0709-272-0099-2
EDGEWOOD CONDO ASSN INC
% DR SCOTT B FLANAGAN
1000 Edgewood College Dr #CDM

CONTRACTOR SHALL REM & REP
SIDEWALK AS NEEDED FOR LATERALS
(MAX. OF 4 SW SQUARES PER LATERAL)



PLOT SCALE: PLOT NAME: REV. DATE: ORIGINATOR: CITY OF MADISON, STREETS DIVISION

0709-223-2716-3 SIMONSON, MARTIN A & TRACY A SIMONSON 715 Edgewood Ave

0709-223-2717-1 PAREDES, RUBY 2150 Monroe St

0709-223-2718-9 ERBACH, STEVEN & KELLY 2120 Monroe St

0709-223-2719-7 DEVOSS, CHADWICK C AMANDA K DEVOSS 2116 Monroe St

0709-223-2720-4 GRULEY, JOEL B KRISTINE E GRULEY 2106 Monroe St

0709-223-2721-2 FERNANDEZ, ELIZABETH A 2104 Monroe St

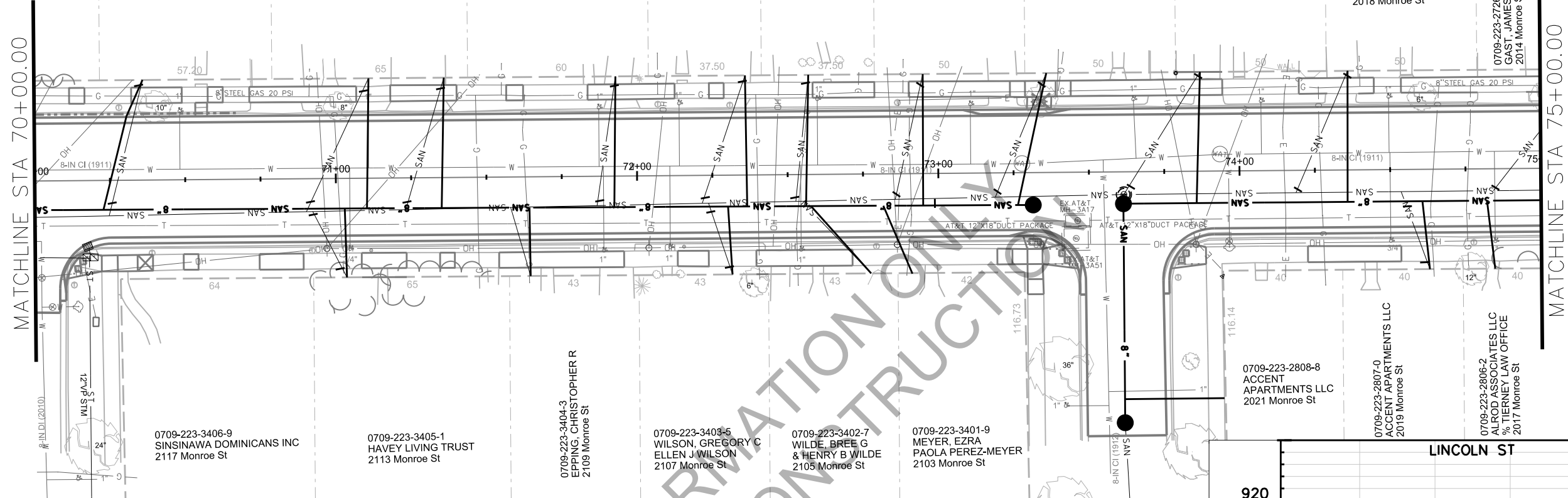
0709-223-2722-0 WOZNIAK, RYAN J & CARRIE TOMASALLO 2102 Monroe St

0709-223-2723-8 CALLAHAN, MARK J 2028 Monroe St

0709-223-2724-6 BODILLY, JOEL 2022 Monroe St

0709-223-2725-4 CONKLIN, BENNETT R SARA S ISHADO 2018 Monroe St

0709-223-2726-2 GAST, JAMES & ANNE 2014 Monroe St



0709-223-3406-9 SINSINAWA DOMINICANS INC 2117 Monroe St

0709-223-3405-1 HAVEY LIVING TRUST 2113 Monroe St

0709-223-3404-3 EPPING, CHRISTOPHER R 2109 Monroe St

0709-223-3403-5 WILSON, GREGORY C ELLEN J WILSON 2107 Monroe St

0709-223-3402-7 WILDE, BREE G & HENRY B WILDE 2105 Monroe St

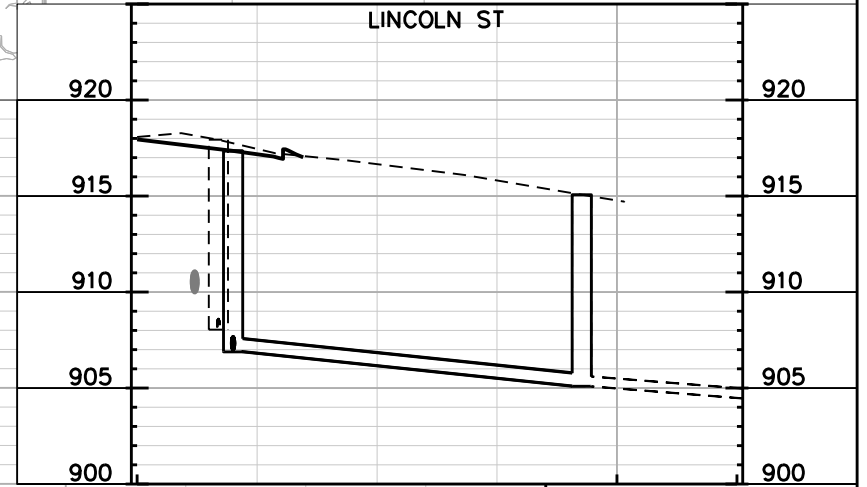
0709-223-3401-9 MEYER, EZRA PAOLA PEREZ-MEYER 2103 Monroe St

0709-223-2808-8 ACCENT APARTMENTS LLC 2021 Monroe St

0709-223-2807-0 ACCENT APARTMENTS LLC 2019 Monroe St

0709-223-2806-2 ALROD ASSOCIATES LLC % TIERNEY LAW OFFICE 2017 Monroe St

CONTRACTOR SHALL REM & REP SIDEWALK AS NEEDED FOR LATERALS (MAX. OF 4 SW SQUARES PER LATERAL)



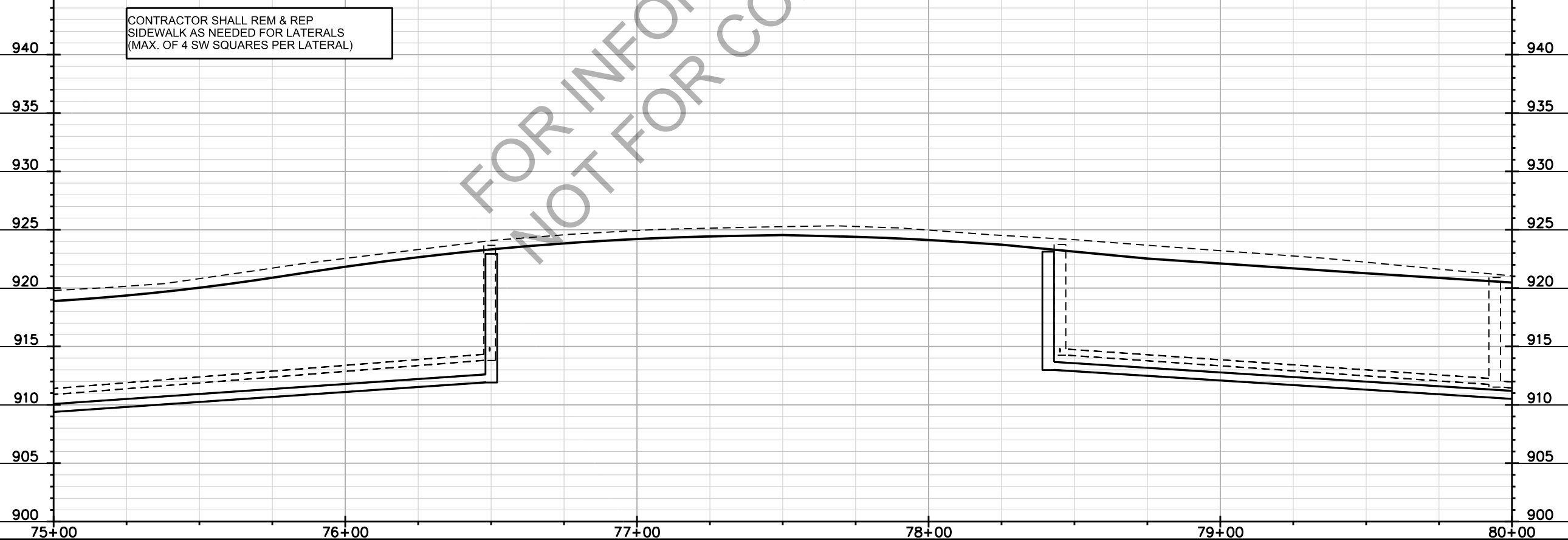
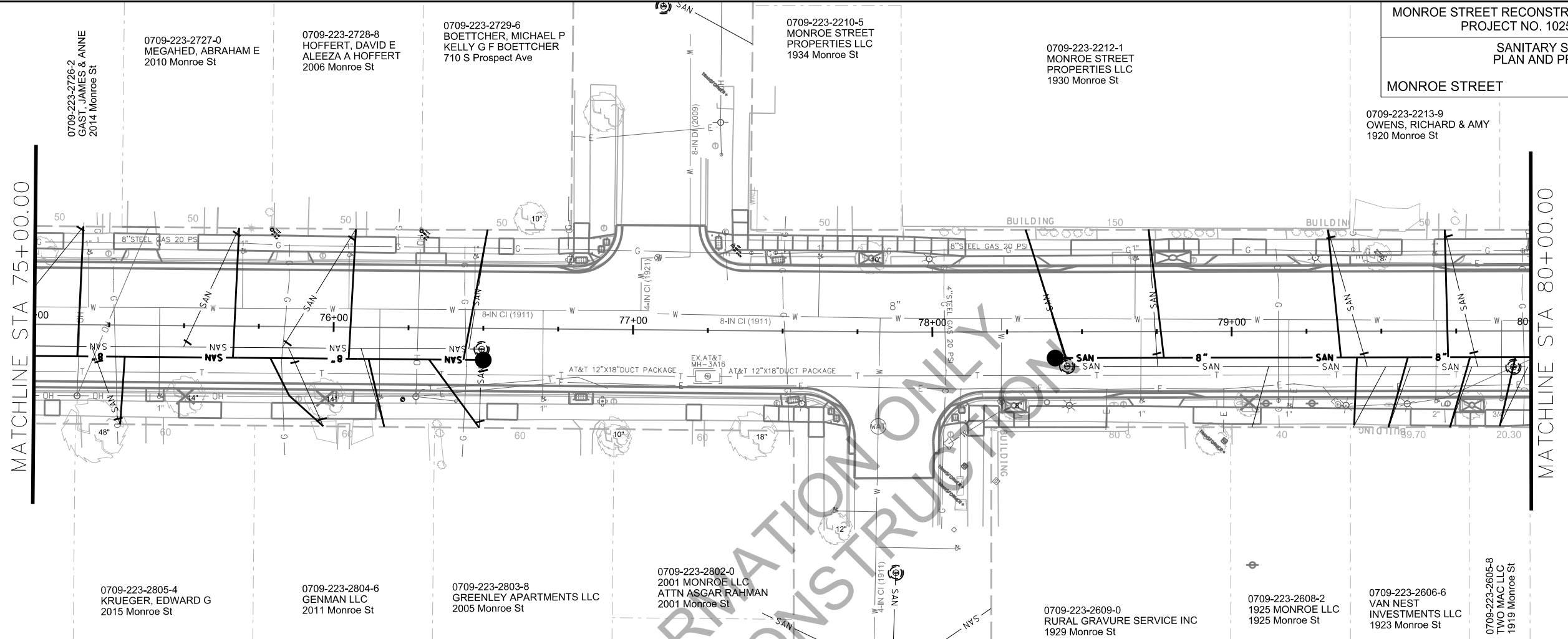
FOR INFORMATION ONLY
NOT FOR CONSTRUCTION

PLOT SCALE:

PLOT NAME:

REV. DATE:

ORIGINATOR: CITY OF MADISON, STREETS DIVISION



FOR INFORMATION ONLY
NOT FOR CONSTRUCTION

PLOT SCALE:

PLOT NAME:

REV. DATE:

ORIGINATOR: CITY OF MADISON, STREETS DIVISION

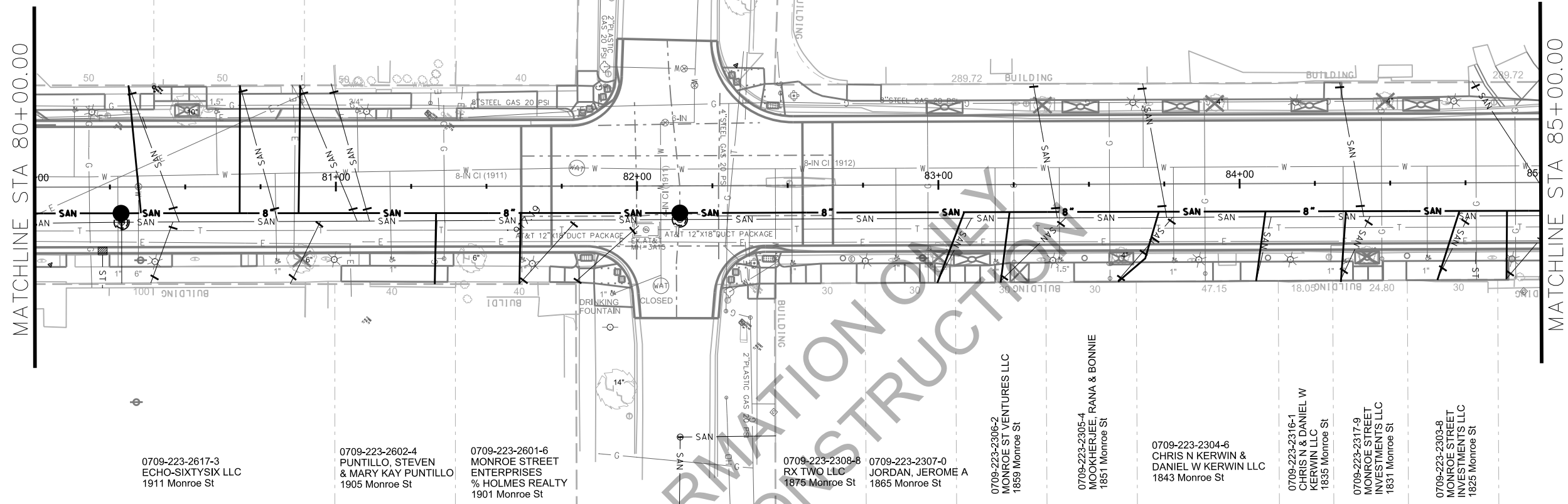
0709-223-2214-7
MAD PALMA LLC
1914 Monroe St

0709-223-2215-5
MONROE STREET
MANOR LLC
1910 Monroe St

0709-223-2216-3
BRADSHAW-KNIGHT
FOUNDATION INC
1906 Monroe St

0709-223-2217-1
MONROE HARRISON LLC
ATTN MADISON
PROP MNGMNT
1902 Monroe St

0709-223-1802-1
MONROE COMMONS CDM ASSOC
% JILL BUECHNER
1802 Monroe St



0709-223-2617-3
ECHO-SIXTYSIX LLC
1911 Monroe St

0709-223-2602-4
PUNTILLO, STEVEN
& MARY KAY PUNTILLO
1905 Monroe St

0709-223-2601-6
MONROE STREET
ENTERPRISES
% HOLMES REALTY
1901 Monroe St

0709-223-2308-8
RX TWO LLC
1875 Monroe St

0709-223-2307-0
JORDAN, JEROME A
1865 Monroe St

0709-223-2306-2
MONROE ST VENTURES LLC
1859 Monroe St

0709-223-2305-4
MOOKHERJEE, RANA & BONNIE
1851 Monroe St

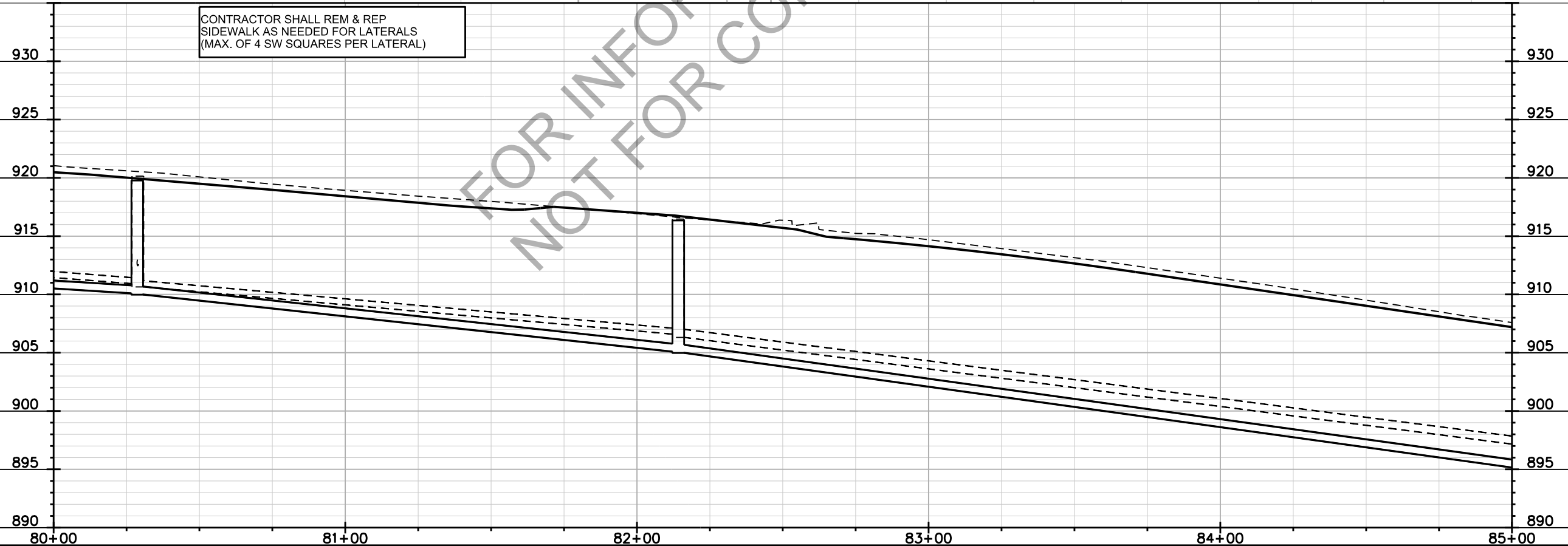
0709-223-2304-6
CHRIS N KERWIN &
DANIEL W KERWIN LLC
1843 Monroe St

0709-223-2316-1
CHRIS N & DANIEL W
KERWIN LLC
1835 Monroe St

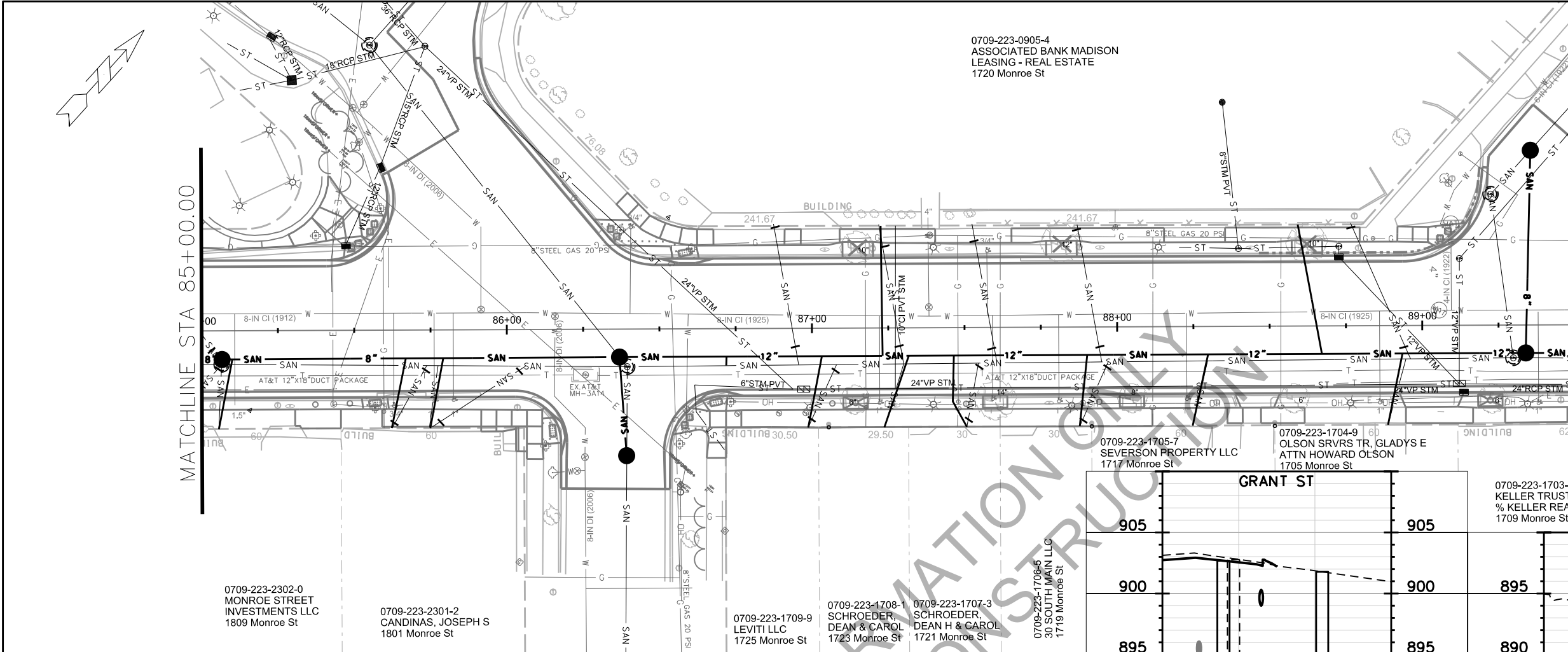
0709-223-2317-9
MONROE STREET
INVESTMENTS LLC
1831 Monroe St

0709-223-2303-8
MONROE STREET
INVESTMENTS LLC
1825 Monroe St

CONTRACTOR SHALL REM & REP
SIDEWALK AS NEEDED FOR LATERALS
(MAX. OF 4 SW SQUARES PER LATERAL)

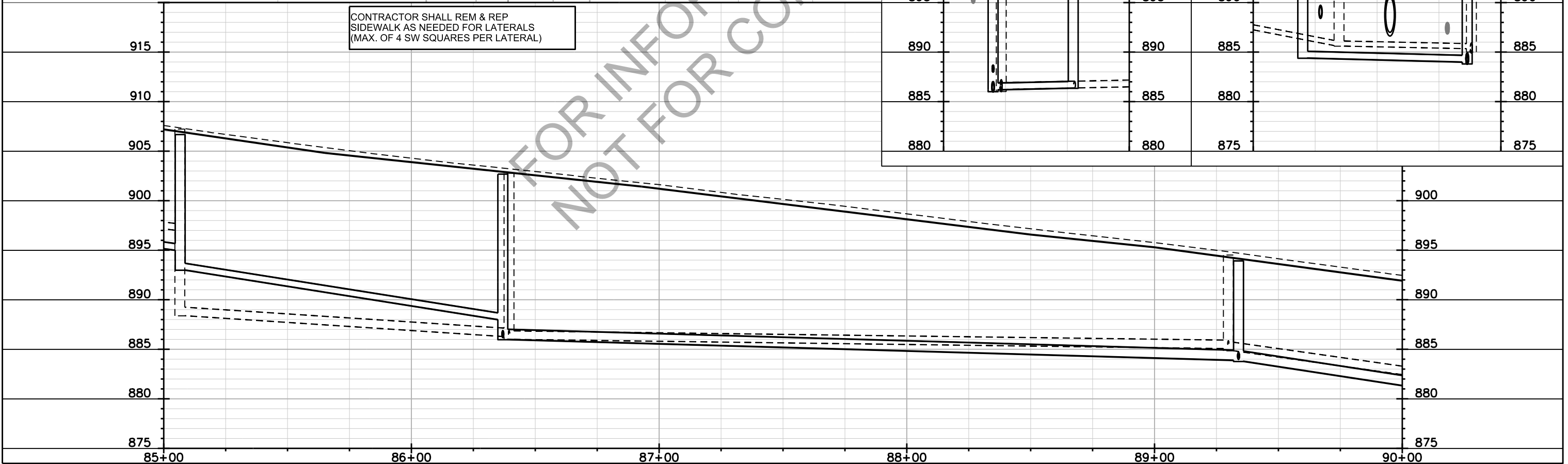


PLOT SCALE:
PLOT NAME:
REV. DATE:
ORIGINATOR: CITY OF MADISON, STREETS DIVISION



GRANT ST		STOCKTON CT	
905	905	895	895
900	900	895	895
895	895	890	890
890	890	885	885
885	885	880	880
880	880	875	875

CONTRACTOR SHALL REM & REP
SIDEWALK AS NEEDED FOR LATERALS
(MAX. OF 4 SW SQUARES PER LATERAL)



PLOT SCALE:

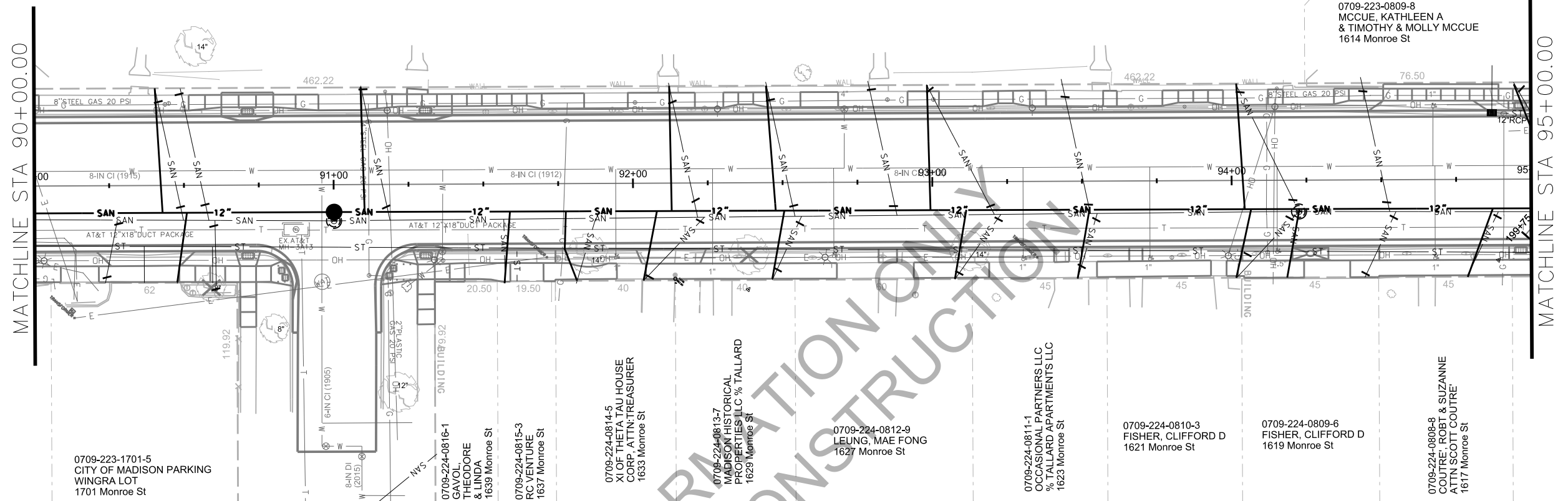
PLOT NAME:

REV. DATE:

ORIGINATOR: CITY OF MADISON, STREETS DIVISION

0709-223-0808-0
CLARENDEEN ASSOCIATES
% PETERSON CO
1620 Monroe St

0709-223-0809-8
MCCUE, KATHLEEN A
& TIMOTHY & MOLLY MCCUE
1614 Monroe St



0709-223-1701-5
CITY OF MADISON PARKING
WINGRA LOT
1701 Monroe St

0709-224-0816-1
GAVOL,
THEODORE
& LINDA
1639 Monroe St

0709-224-0815-3
RC VENTURE
1637 Monroe St

0709-224-0814-5
XI OF THETA TAU HOUSE
CORP., ATTN: TREASURER
1633 Monroe St

0709-224-0813-7
MADISON HISTORICAL
PROPERTIES LLC % TALLARD
1629 Monroe St

0709-224-0812-9
LEUNG, MAE FONG
1627 Monroe St

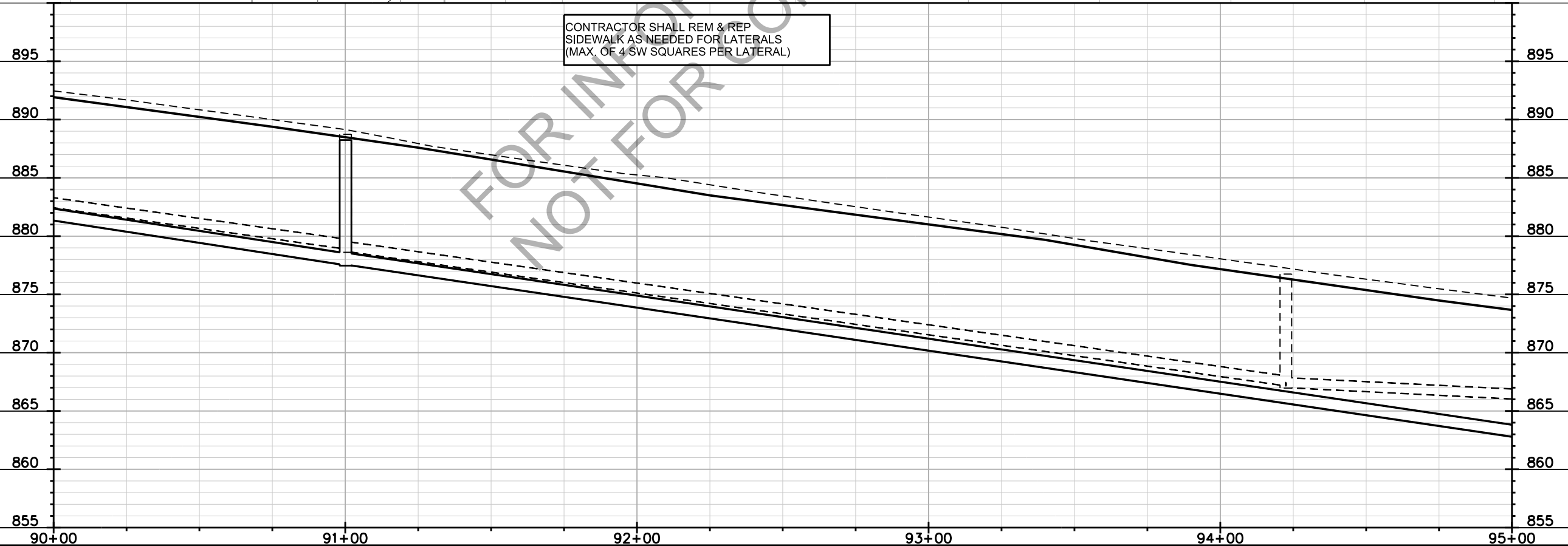
0709-224-0811-1
OCCASIONAL PARTNERS LLC
% TALLARD APARTMENTS LLC
1623 Monroe St

0709-224-0810-3
FISHER, CLIFFORD D
1621 Monroe St

0709-224-0809-6
FISHER, CLIFFORD D
1619 Monroe St

0709-224-0808-8
COUTRE, ROBT & SUZANNE
ATTN: SCOTT COUTRE
1617 Monroe St

CONTRACTOR SHALL REM & REP
SIDEWALK AS NEEDED FOR LATERALS
(MAX. OF 4 SW SQUARES PER LATERAL)

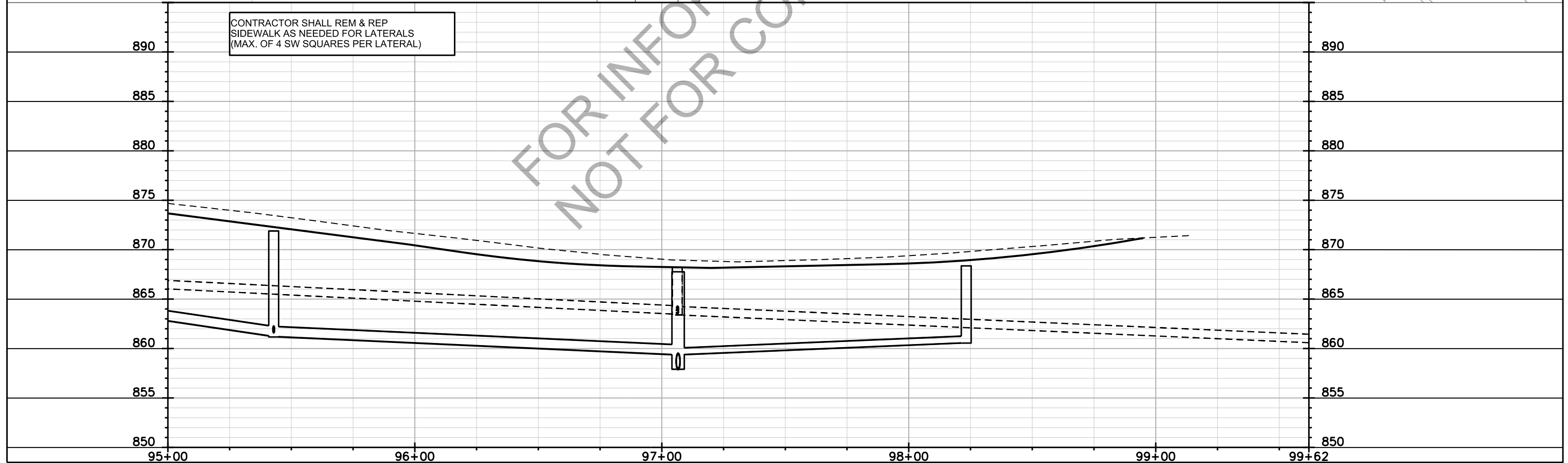
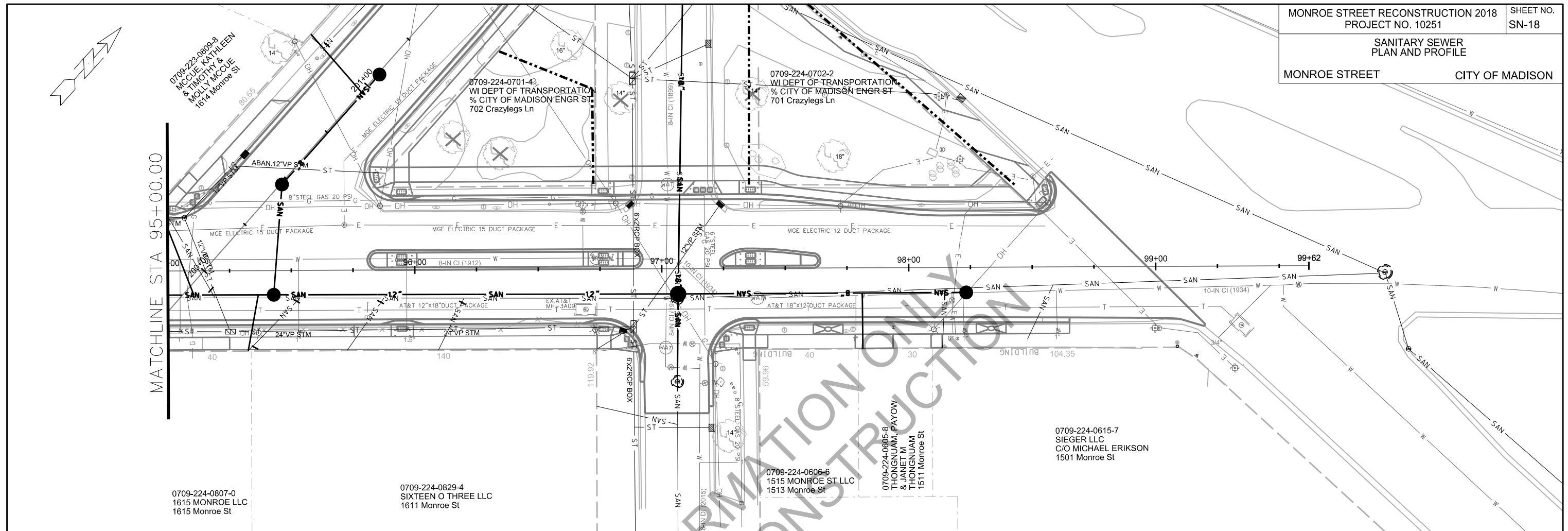


PLOT SCALE:

PLOT NAME:

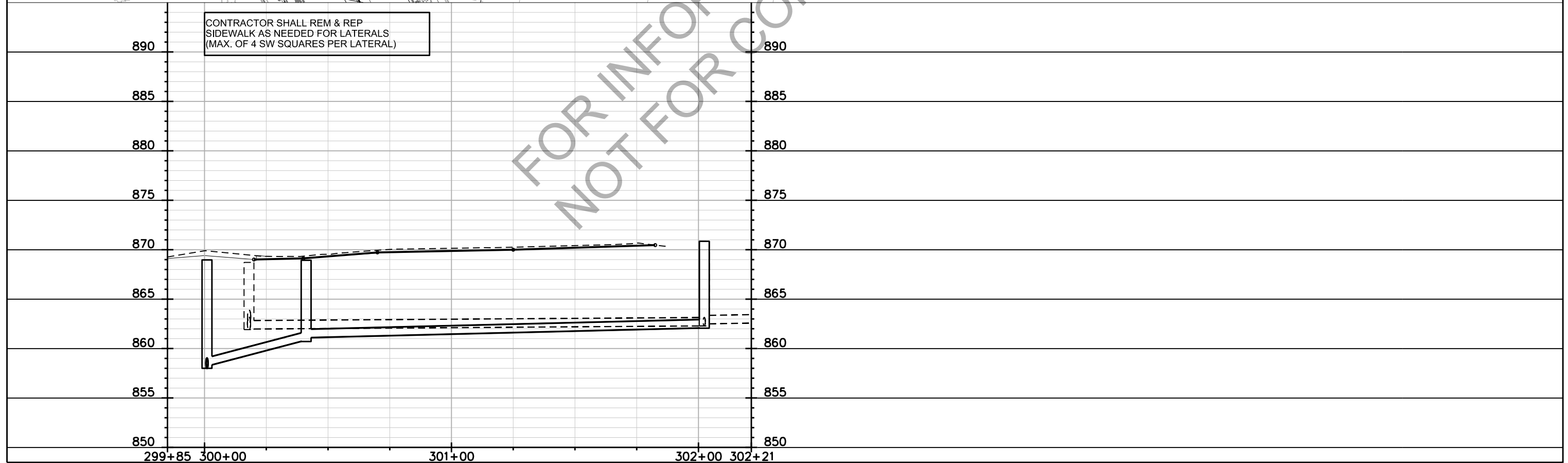
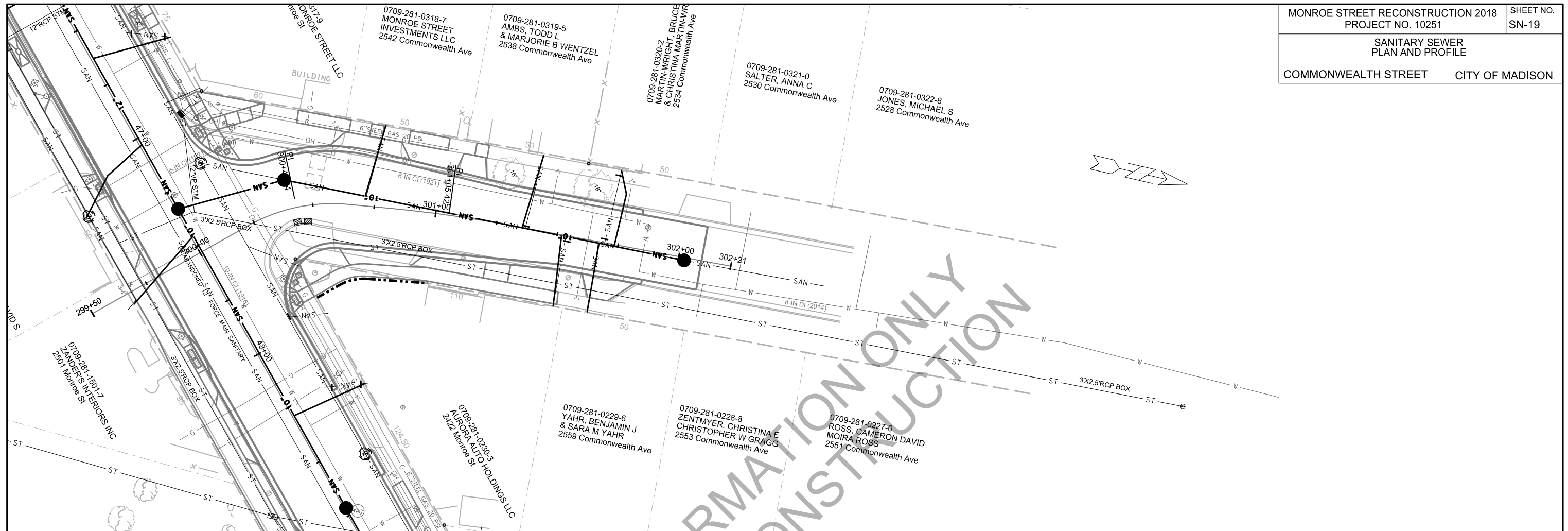
REV. DATE:

ORIGINATOR: CITY OF MADISON, STREETS DIVISION



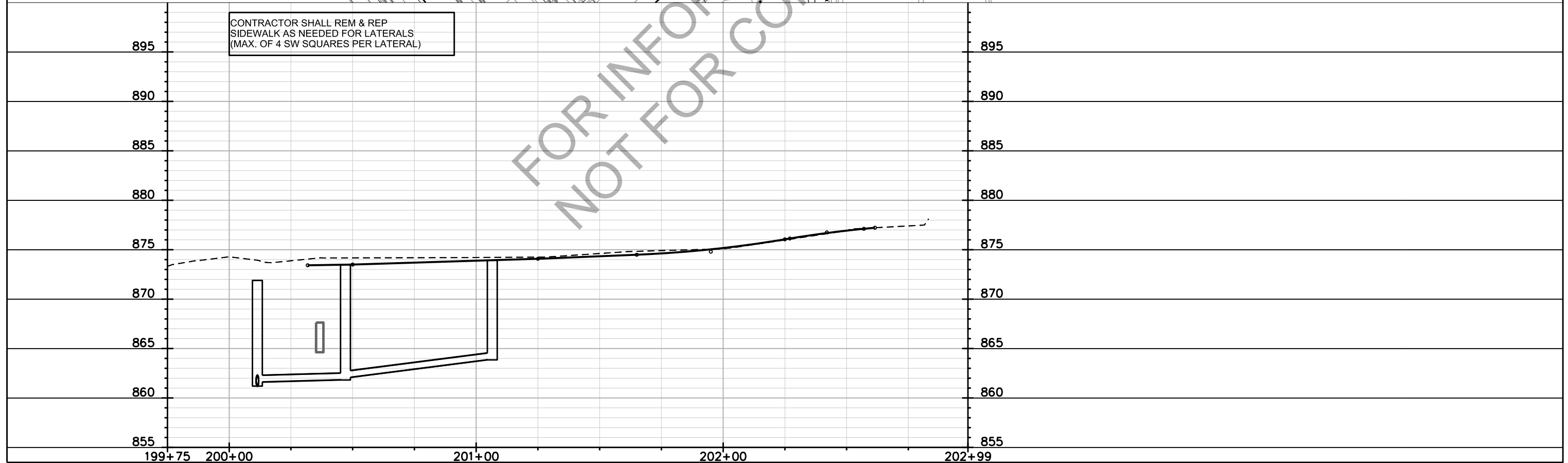
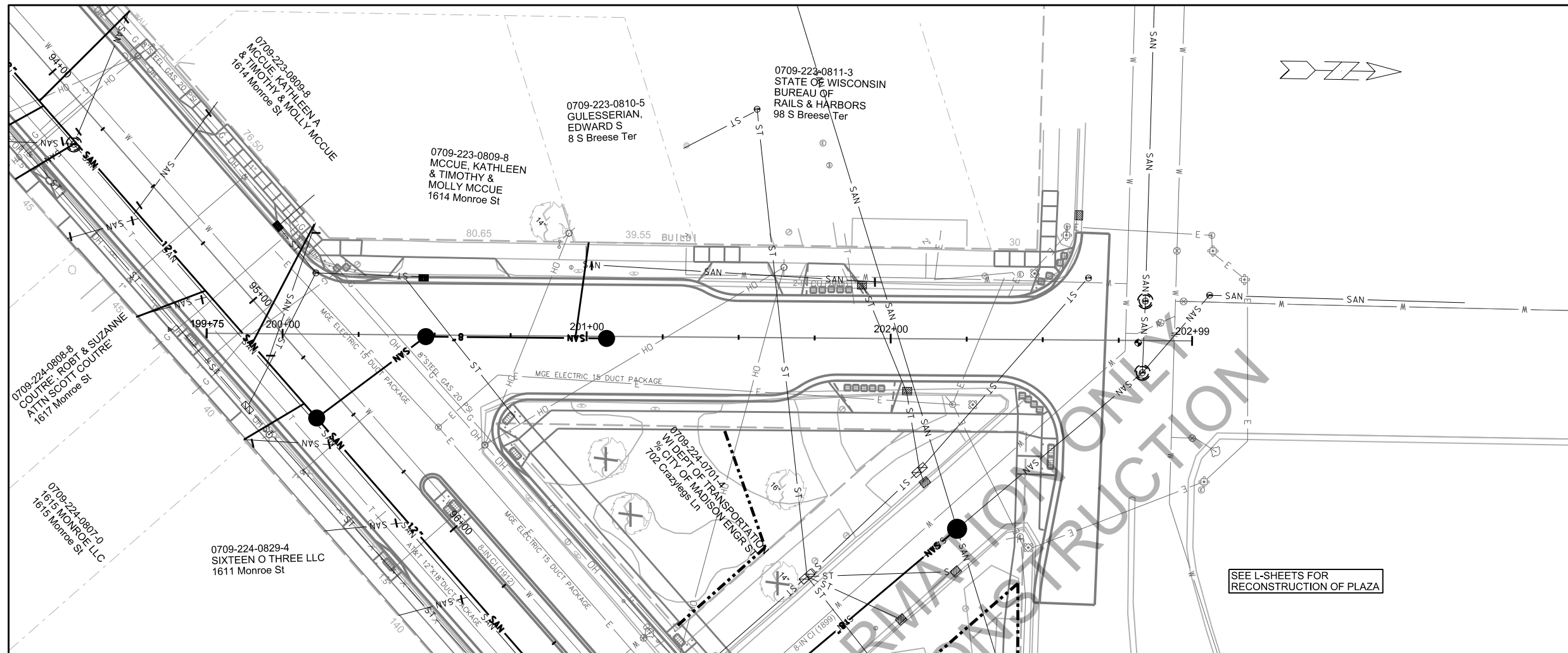
FOR INFORMATION ONLY
NOT FOR CONSTRUCTION

PLOT SCALE:
PLOT NAME:
REV. DATE:
ORIGINATOR: CITY OF MADISON, STREETS DIVISION



FOR INFORMATION ONLY
 NOT FOR CONSTRUCTION

PLOT SCALE: _____
 PLOT NAME: _____
 REV. DATE: _____
 ORIGINATOR: CITY OF MADISON, STREETS DIVISION

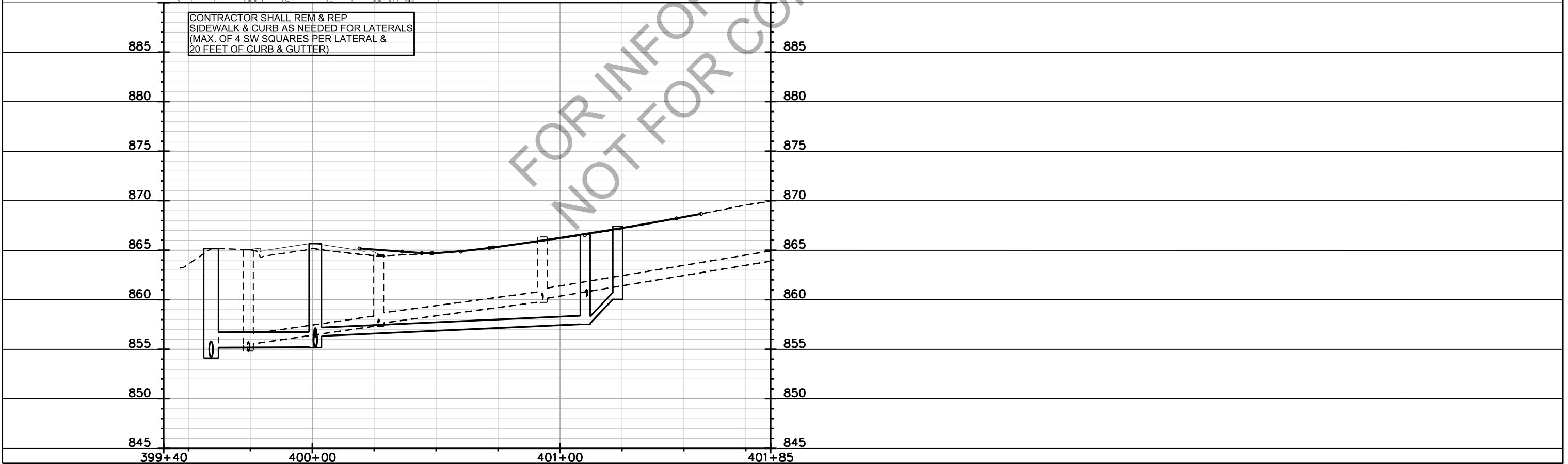
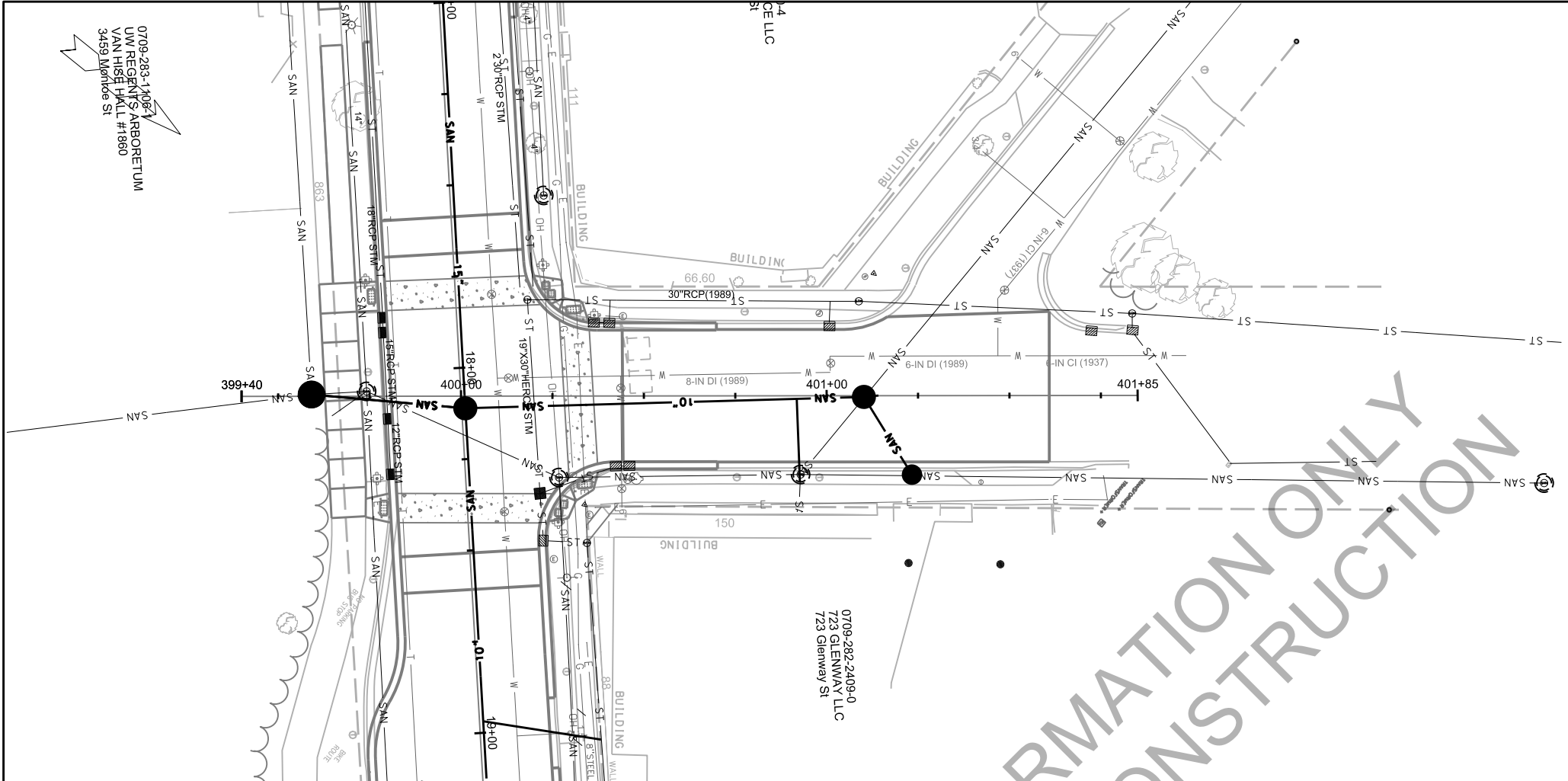


PLOT SCALE:

PLOT NAME:

REV. DATE:

ORIGINATOR: CITY OF MADISON, STREETS DIVISION



FOR INFORMATION ONLY
 NOT FOR CONSTRUCTION

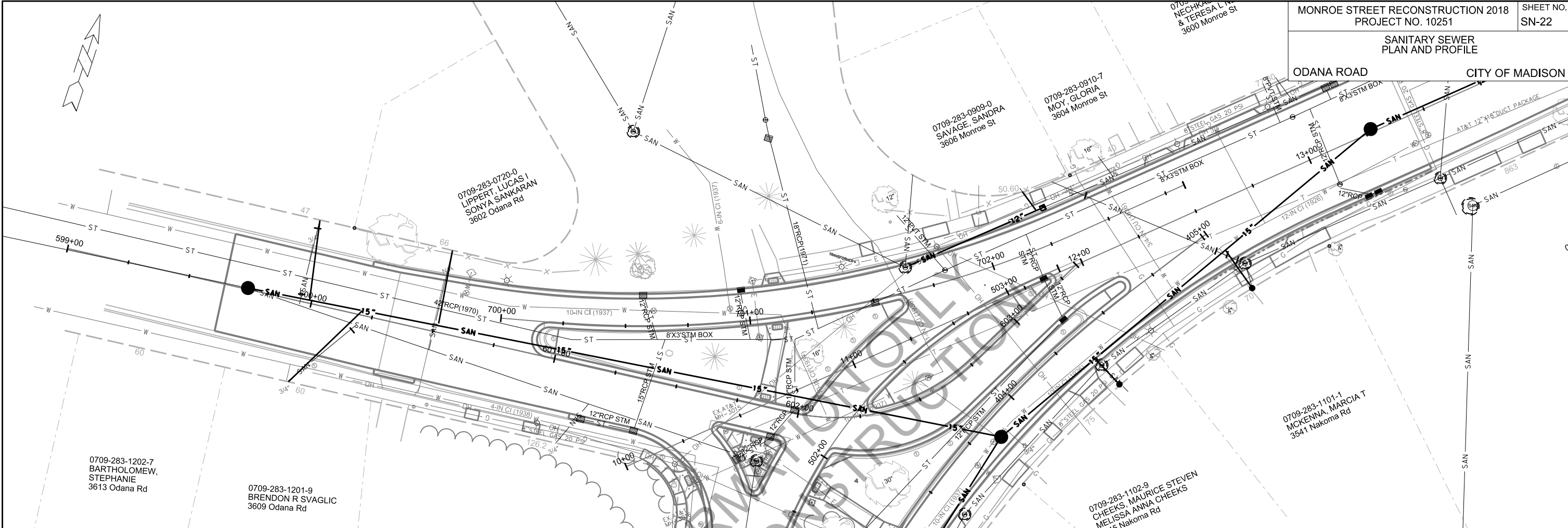
PLOT SCALE: _____
 PLOT NAME: _____
 REV. DATE: _____
 ORIGINATOR: CITY OF MADISON, STREETS DIVISION

0709-283-11062
 UW REGENTS ARBORETUM
 VAN HISE HALL #1860
 3459 Monroe St

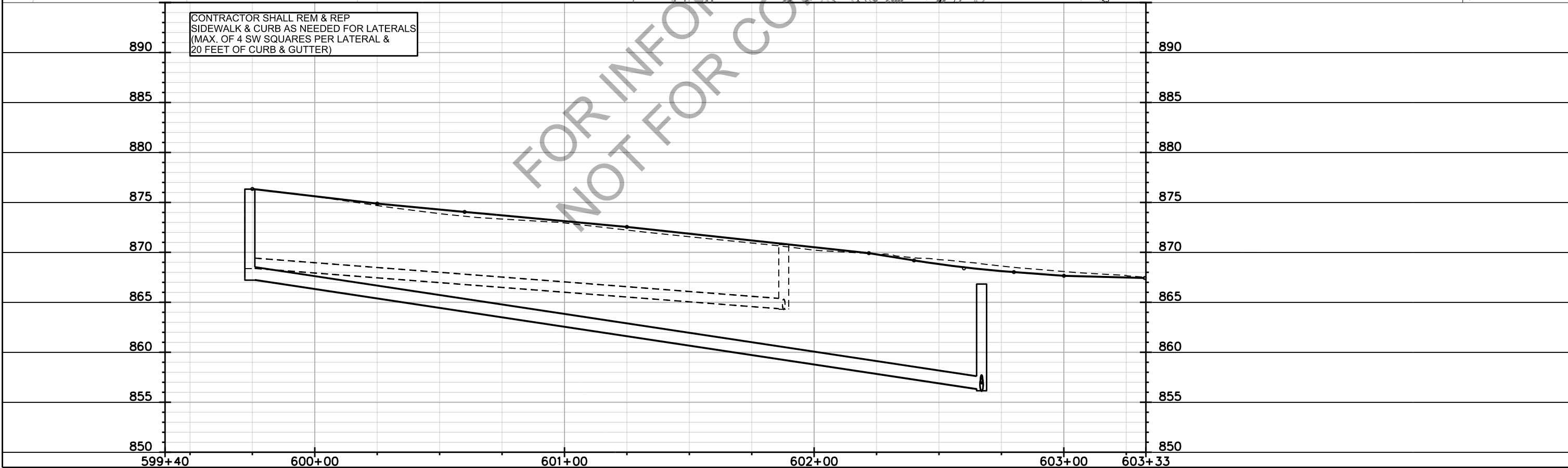
0709-282-2409-0
 723 GLENWAY LLC
 723 Glenway St

SANITARY SEWER
PLAN AND PROFILE

ODANA ROAD CITY OF MADISON



CONTRACTOR SHALL REM & REP
SIDEWALK & CURB AS NEEDED FOR LATERALS
(MAX. OF 4 SW SQUARES PER LATERAL &
20 FEET OF CURB & GUTTER)



FOR INFORMATION ONLY
NOT FOR CONSTRUCTION

PLOT SCALE:

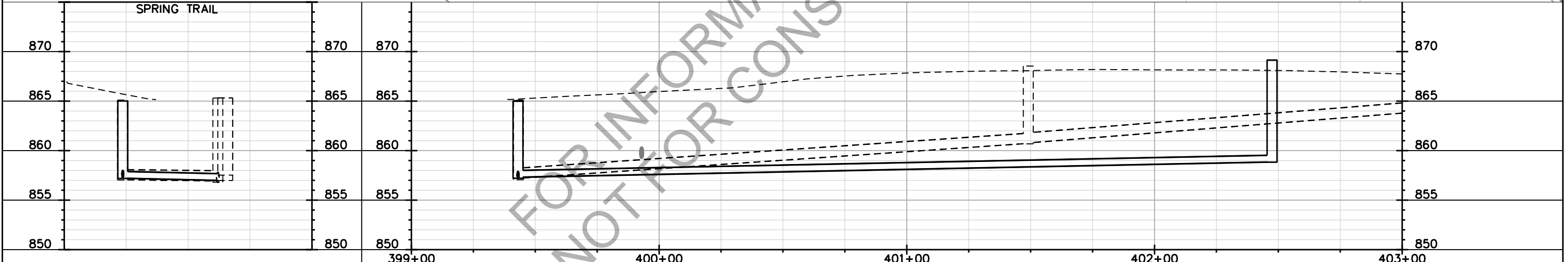
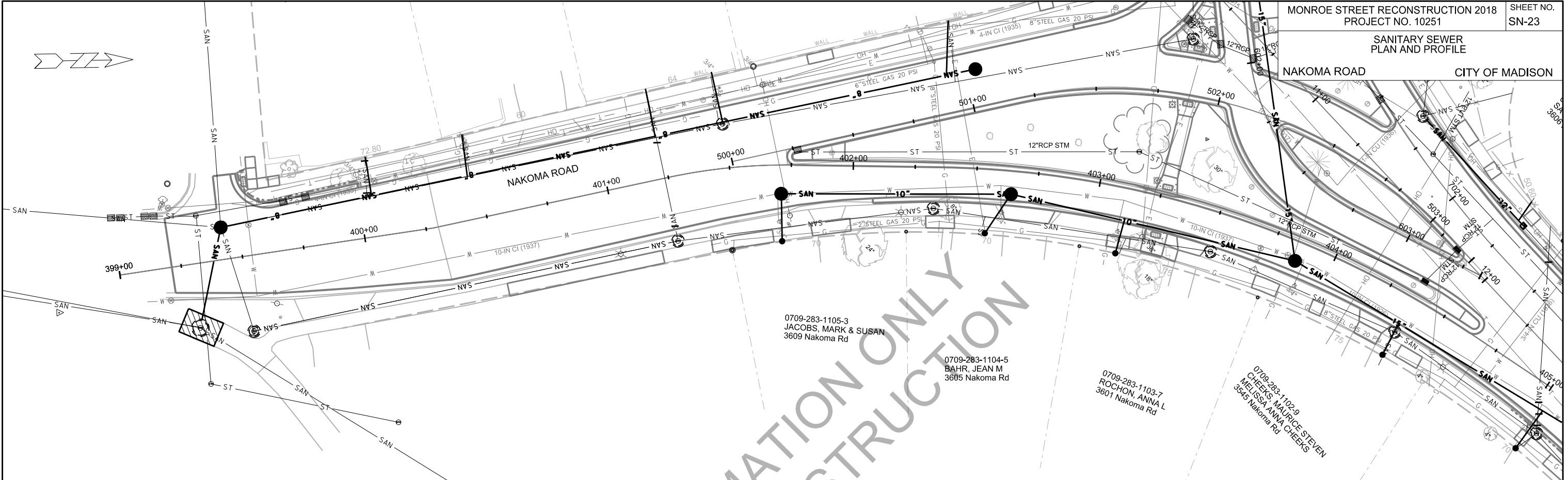
PLOT NAME:

REV. DATE:

ORIGINATOR: CITY OF MADISON, STREETS DIVISION

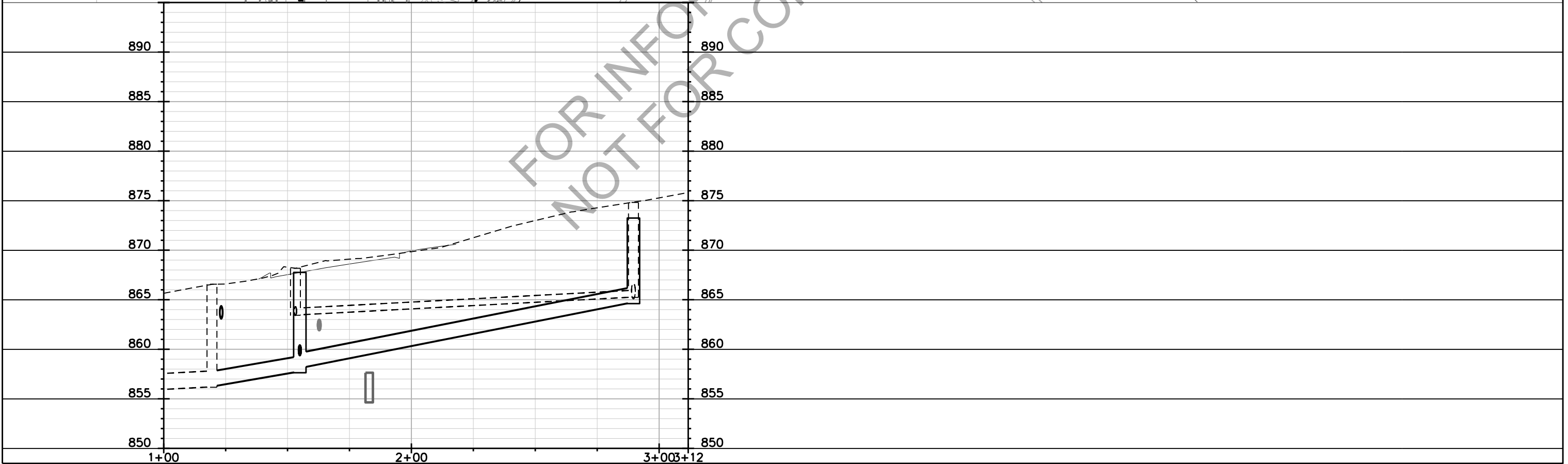
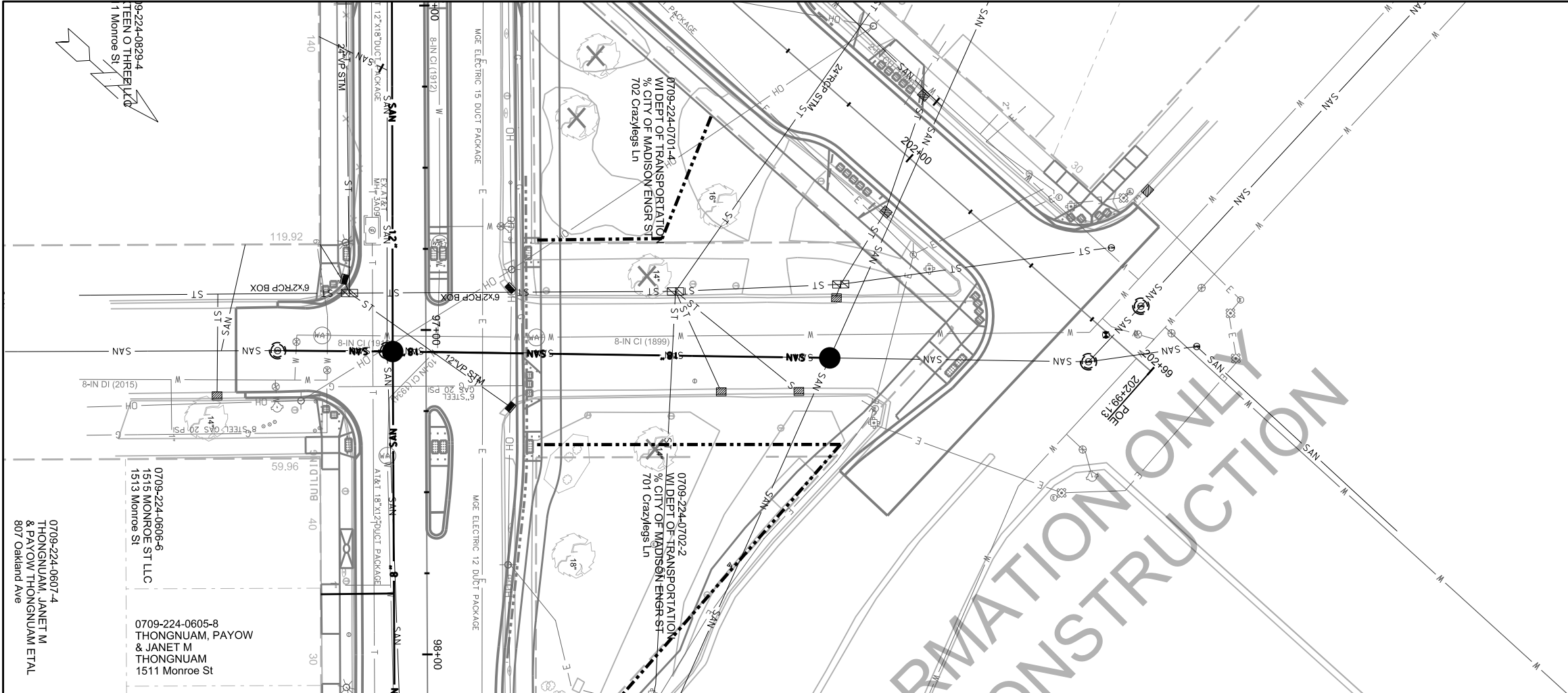
SANITARY SEWER
PLAN AND PROFILE

NAKOMA ROAD CITY OF MADISON



PLOT SCALE: _____
PLOT NAME: _____
REV. DATE: _____

ORIGINATOR: CITY OF MADISON, STREETS DIVISION



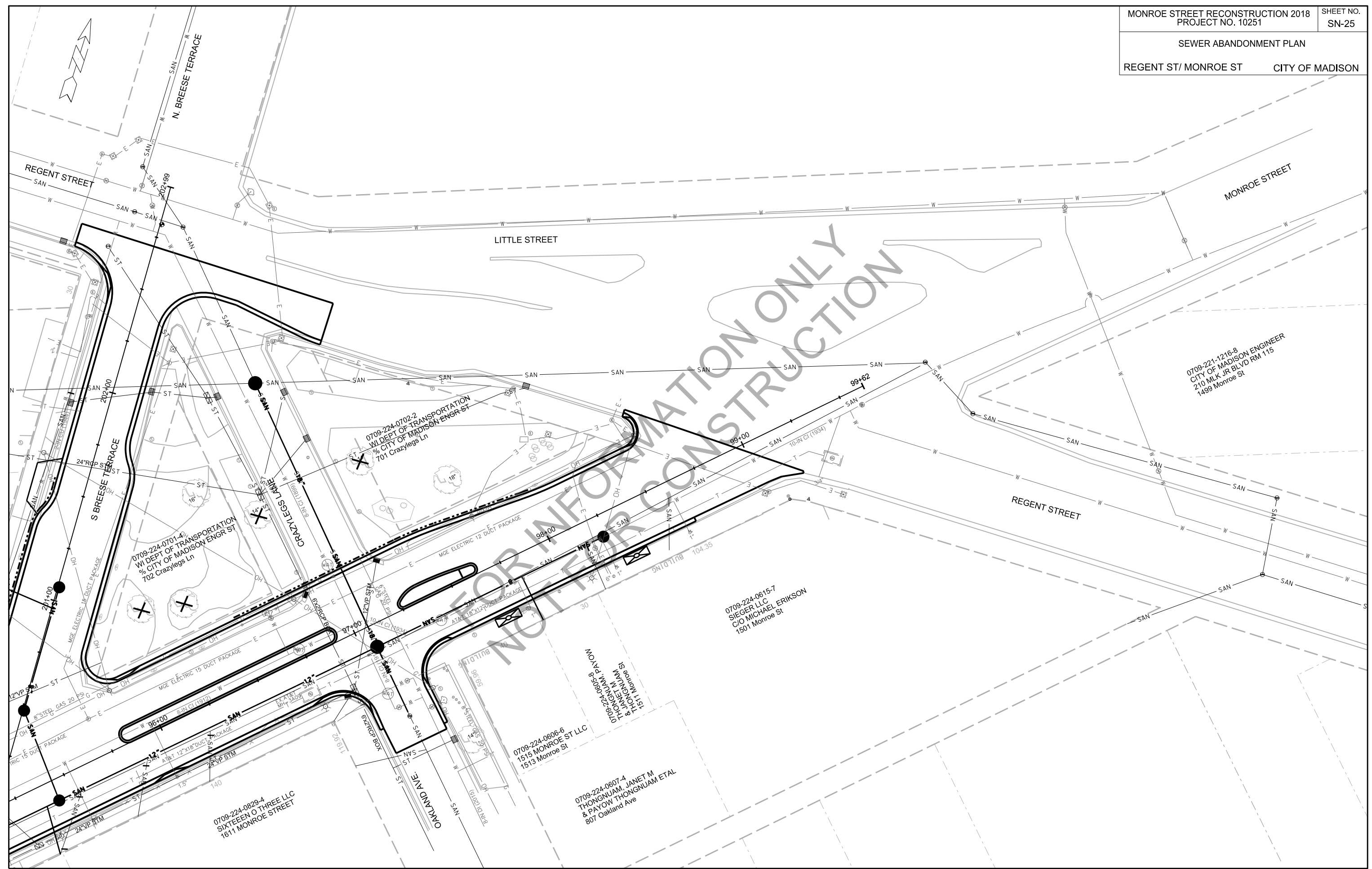
FOR INFORMATION ONLY
NOT FOR CONSTRUCTION

PLOT SCALE: _____

PLOT NAME: _____

REV. DATE: _____

ORIGINATOR: CITY OF MADISON, STREETS DIVISION



PLOT SCALE:

PLOT NAME:

REV. DATE:

ORIGINATOR: CITY OF MADISON, STREETS DIVISION