

Madison, Wisconsin

CITY OF MADISON

CITY ENGINEERING DIVISION DEPARTMENT OF PUBLIC WORKS

Philly Park 10-21-16
City Engineer Date


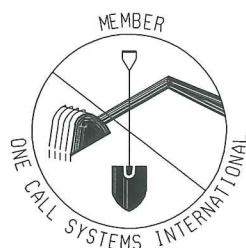
PLAN OF PROPOSED IMPROVEMENT

TRAFFIC CALMING MEDIANS LANDSCAPING - 2017 CONTRACT NO. 7818

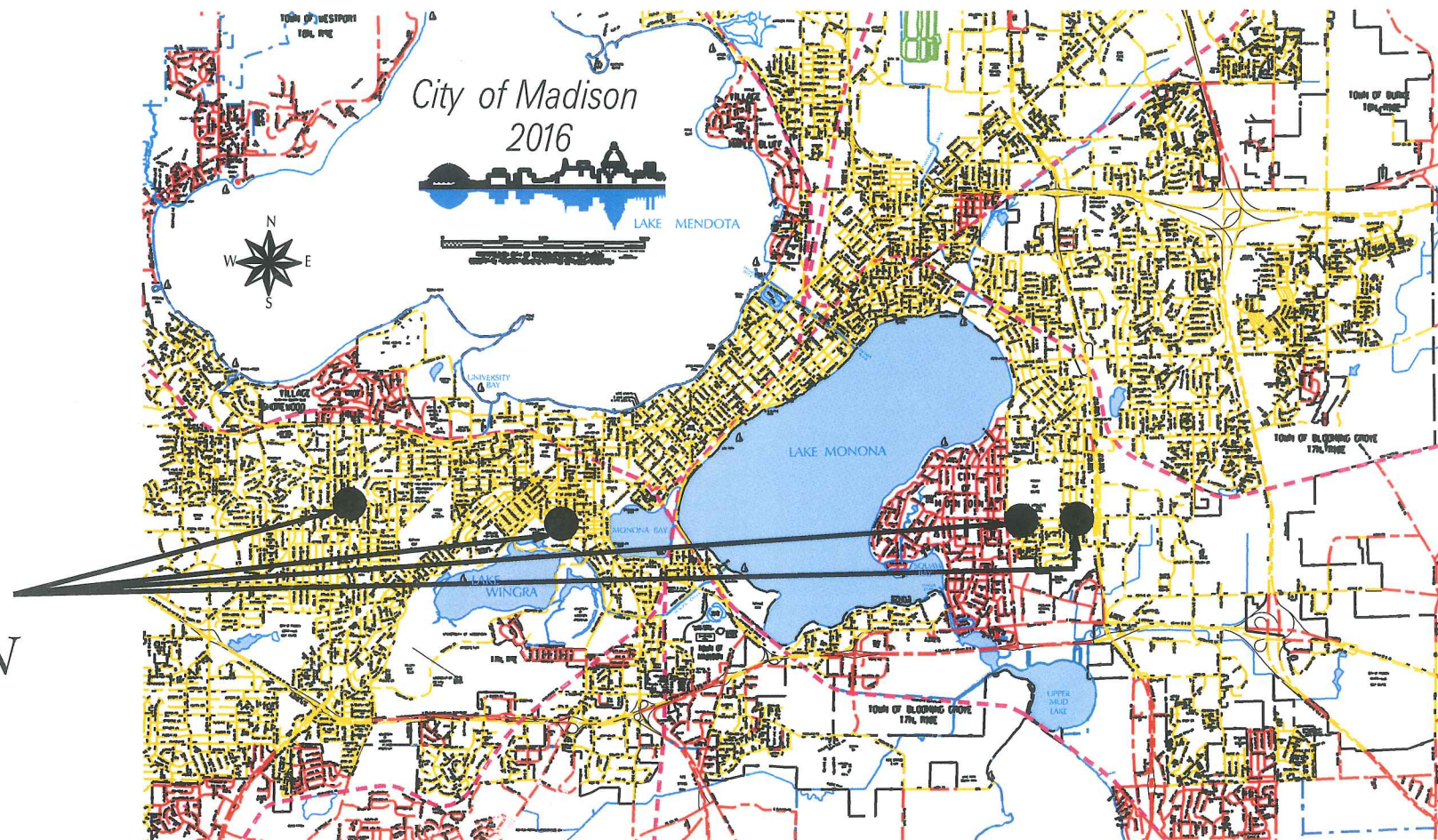
INDEX OF SHEETS

SHEET NO.	TITLE
SHEET NO. 1-4	TRAFFIC CALMING MEDIANS LANDSCAPE PLAN

NOTE:
EXISTING UTILITIES SHOWN IN PLANS ARE INDICATED IN ACCORDANCE WITH AVAILABLE RECORDS. OTHER UTILITIES MAY ALSO BE PRESENT. THE CONTRACTOR SHALL BE RESPONSIBLE FOR OBTAINING EXACT LOCATIONS AND ELEVATIONS OF ALL UTILITIES, INCLUDING SEWER AND WATER FROM THE OWNERS OF THE RESPECTIVE UTILITIES. ALL UTILITY OWNERS SHALL BE NOTIFIED BY THE CONTRACTOR 72 HOURS PRIOR TO EXCAVATION.



CONSTRUCTION PROJECT LOCATION



TO OBTAIN LOCATION OF PARTICIPANTS' UNDERGROUND FACILITIES BEFORE YOU DIG IN WISCONSIN
CALL DIGGERS HOTLINE
811
or 1-800-242-8511
TOLL FREE
FAX-A-LOCATE 1-800-338-3860
TDD (FOR HEARING IMPAIRED) 1-800-542-2289

WIS. STATUTE 182.0175 (1974)
REQUIRES MIN. OF 3 WORK DAY
NOTICE BEFORE YOU EXCAVATE

PLOT SCALE:

PLOT NAME:

REV. DATE:

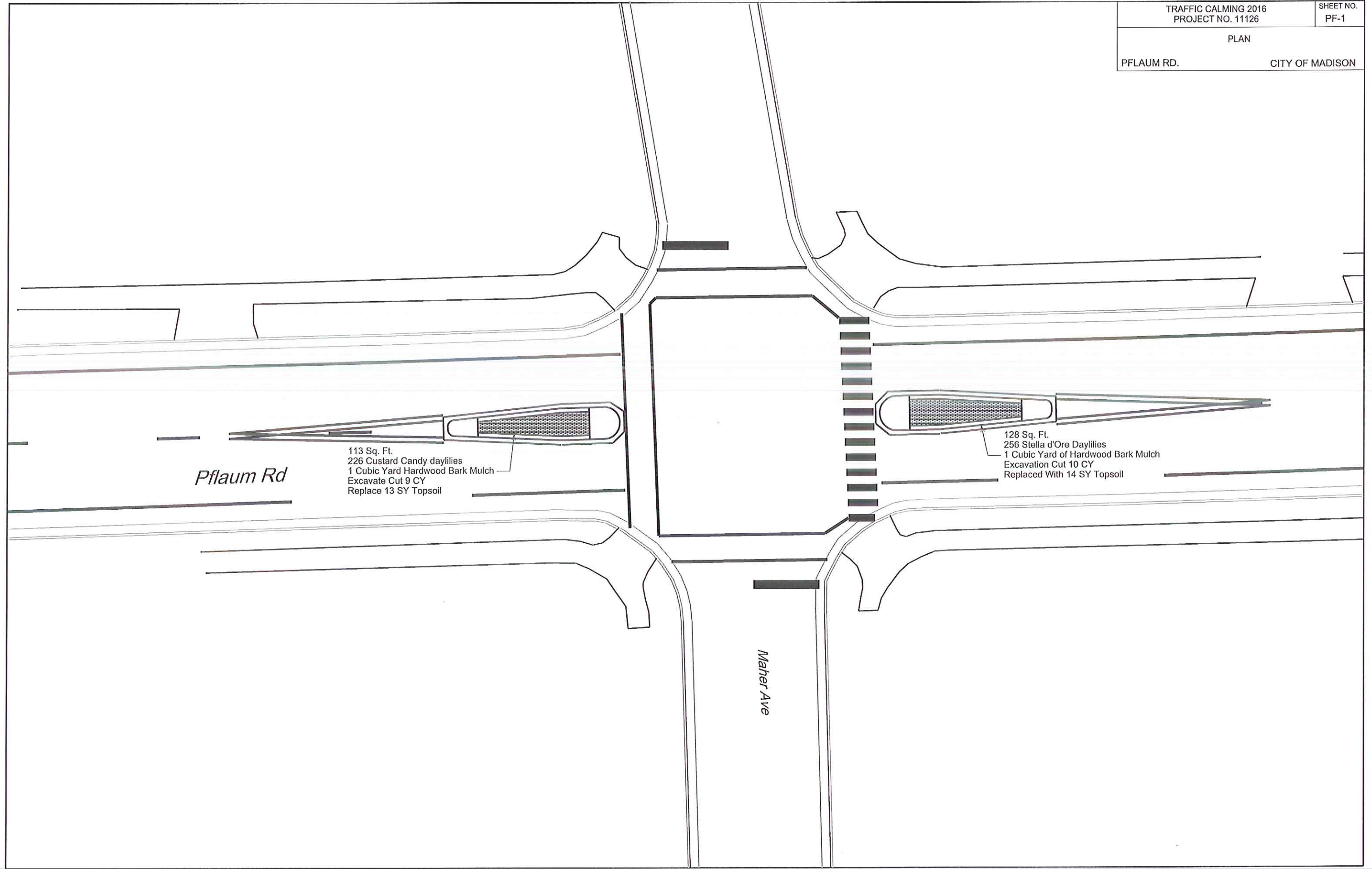
ORIGINATOR: CITY OF MADISON, STREETS DIVISION

PLOT SCALE:

PLOT NAME:

REV. DATE:

ORIGINATOR: CITY OF MADISON, STREETS DIVISION



PLAN

DRAKE ST.

CITY OF MADISON

414

1414

1410

1406

1402

413

1336

1330


1328

1324

S RANDALL AV

DRAKE ST

120 Sq. Ft.
240 Custard Candy Daylilies
1 Cubic Yard of Hardwood Bark Mulch



WINGRA ST

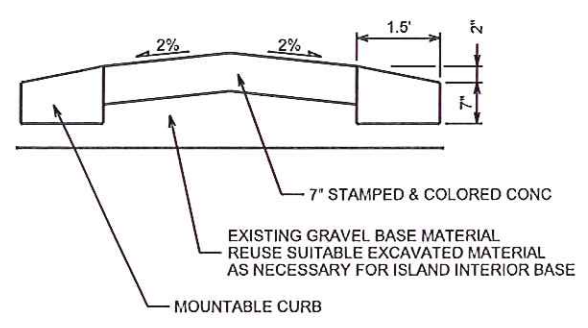
1339

1335

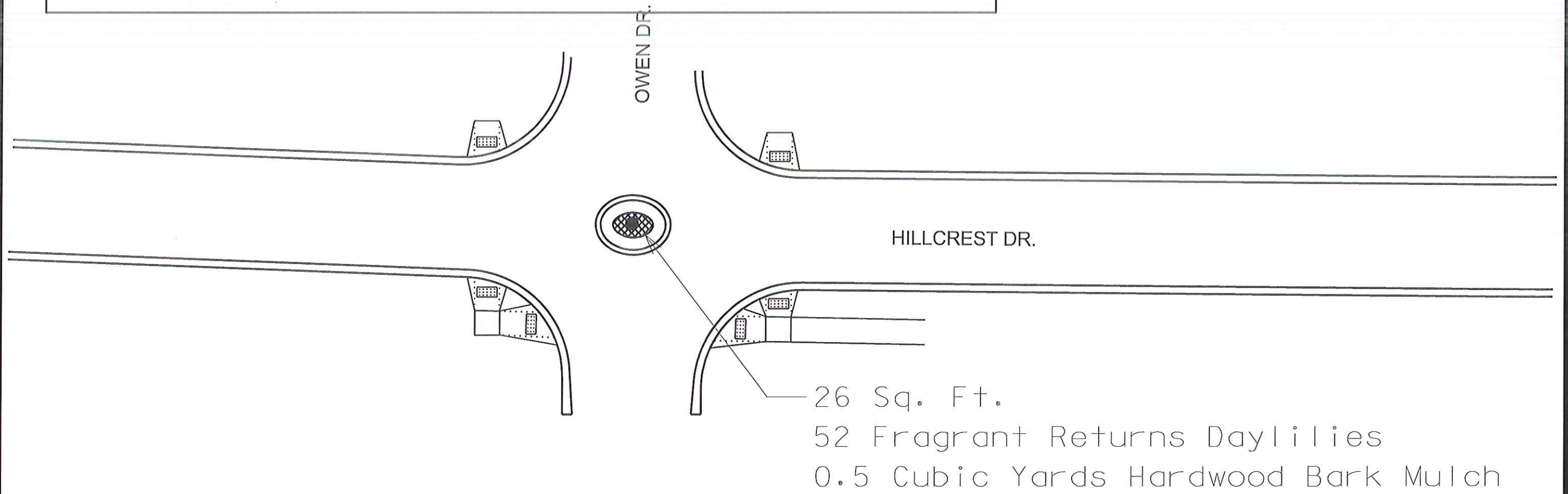
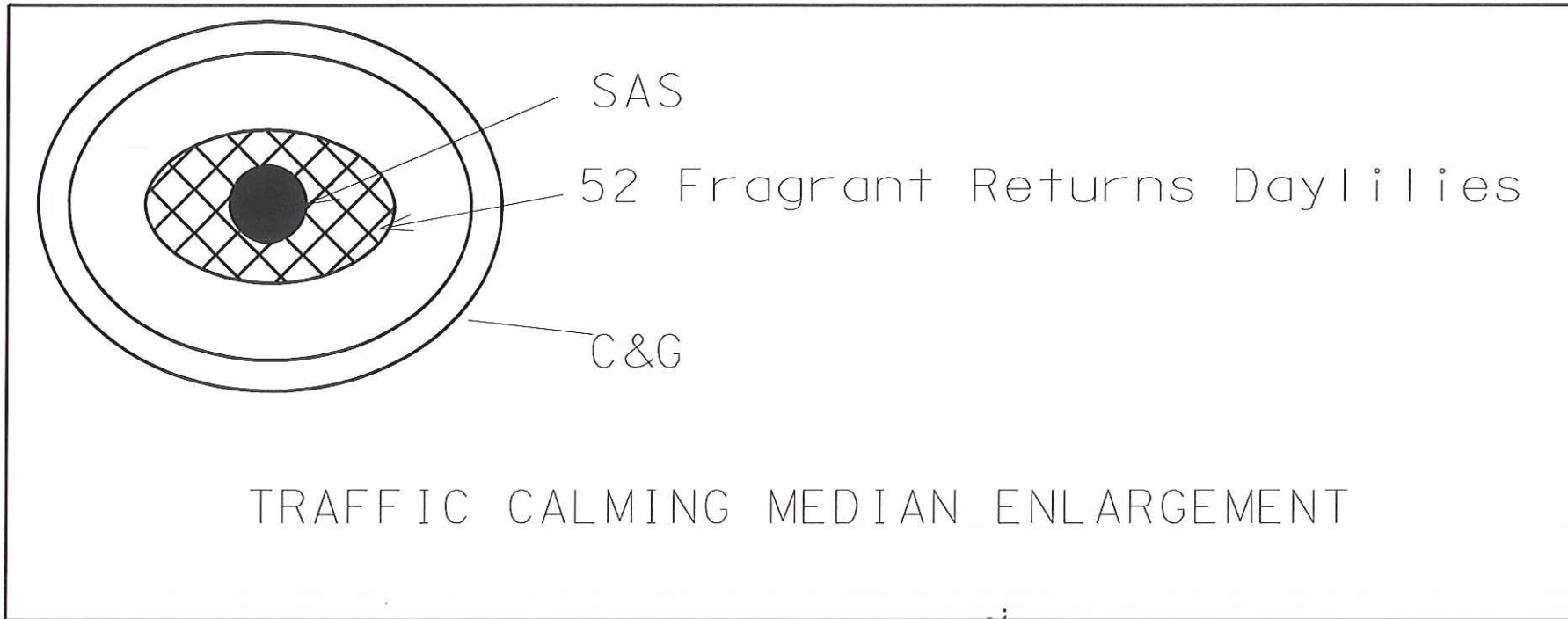
1333

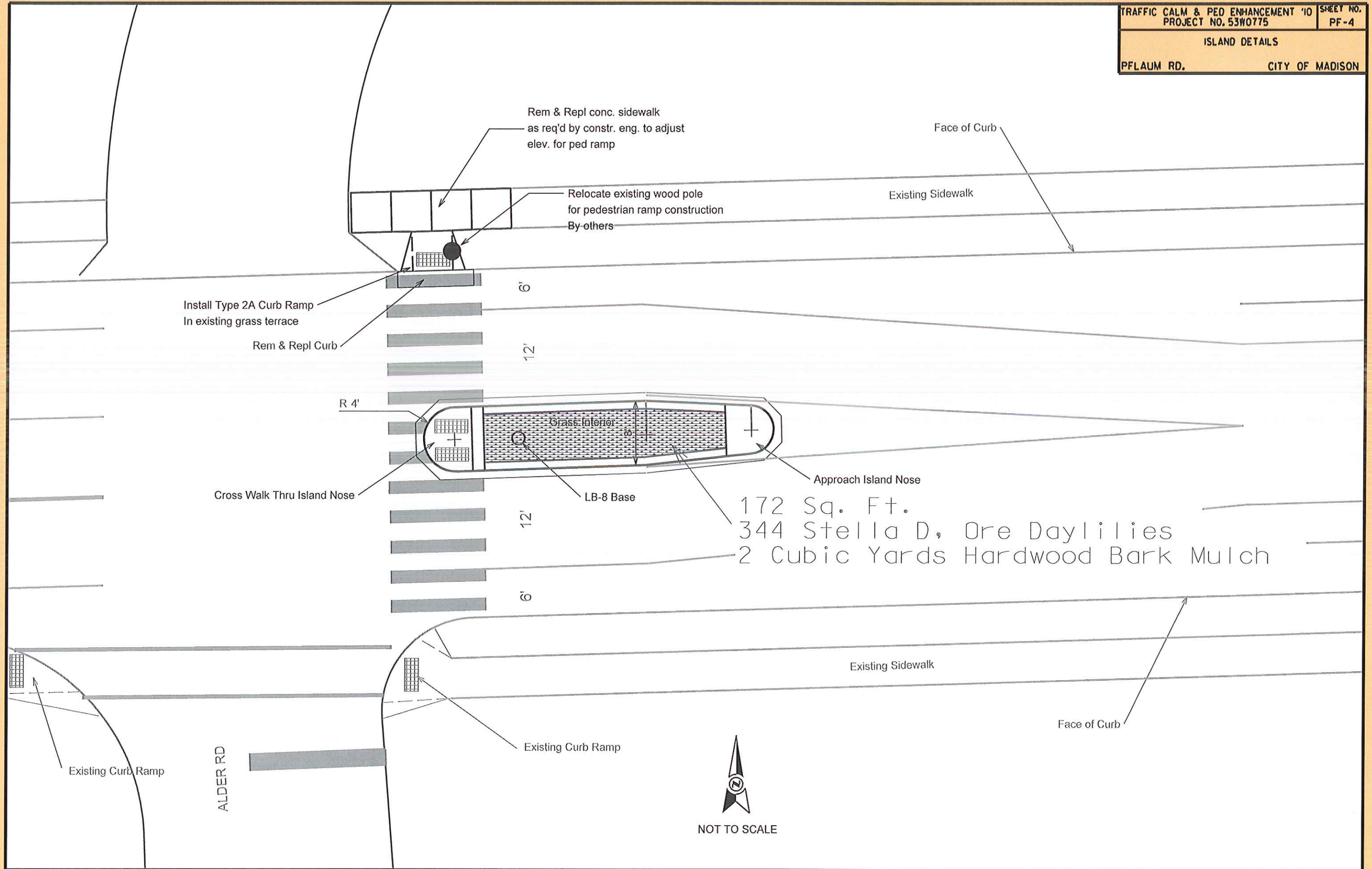
1331

MOUNTABLE ISLAND DETAIL



ORIGINATOR: CITY OF MADISON, STREETS DIVISION
PLOT SCALE: _____
PLOT NAME: _____
REV. DATE: _____





172 Sq. Ft.
 344 Stella D, Ore Daylilies
 2 Cubic Yards Hardwood Bark Mulch

PLOT SCALE: _____
 PLOT NAME: _____
 REV. DATE: _____

ORIGINATOR: CITY OF MADISON, SIBRETT'S DIVISION