

SCS ENGINEERS

June 28, 2018
File No. 25218096.00

Ms. Brynn Bemis
City of Madison Engineering Division
210 Martin Luther King Jr. Blvd., Room 115
Madison, WI 53703

Subject: Phase 1 Environmental Site Assessment Report
E C Voit & Sons and Voit Land LLC Property
3450 Milwaukee Street
Town of Blooming Grove, Dane County, Wisconsin

Dear Ms. Bemis:

SCS Engineers (SCS) completed a Phase 1 Environmental Site Assessment (ESA) for the E C Voit & Sons property and part of the Voit Land LLC property located at 3450 Milwaukee Street in the Town of Blooming Grove, Dane County, Wisconsin. A copy of the Phase 1 ESA Report is attached.

SCS appreciates the opportunity to perform this environmental assessment. Please call us at (608) 224-2830 with any questions regarding the Phase 1 ESA Report.

Sincerely,



Lisa Brickson
Project Scientist
SCS ENGINEERS



Tony Kollasch
Project Manager
SCS ENGINEERS

LSB/lmh/TJK/RT

Enclosure: Phase 1 Environmental Site Assessment Report



Phase 1 Environmental Site Assessment

**E C Voit & Sons and Voit Land LLC
3450 Milwaukee Street
Town of Blooming Grove,
Dane County, Wisconsin**

Prepared for:

City of Madison Engineering Division

210 Martin Luther King Jr. Blvd., Room 115
Madison, Wisconsin 53703

Prepared by:

SCS ENGINEERS

2830 Dairy Drive
Madison, Wisconsin 53718-6751
(608) 224-2830

June 28, 2018
File No. 25218096.00

Offices Nationwide
www.scsengineers.com

**Phase 1 Environmental Site Assessment
E C Voit & Sons and Voit Land LLC
3450 Milwaukee Street
Town of Blooming Grove,
Dane County, Wisconsin**

Prepared for:

City of Madison Engineering Division
210 Martin Luther King Jr. Blvd., Room 115
Madison, Wisconsin 53703

Prepared by:

SCS ENGINEERS
2830 Dairy Drive
Madison, Wisconsin 53718-6751
(608) 224-2830

June 28, 2018
File No. 25218096.00

Table of Contents

Section	Page
EXECUTIVE SUMMARY	iii
1.0 Introduction.....	1
1.1 Purpose	1
1.2 Reasons for Performing Phase 1	2
1.3 Scope of Services	2
1.4 Significant Assumptions	3
1.5 Limitations and Exceptions.....	3
1.6 User Reliance	3
1.7 Special Terms and Conditions.....	3
2.0 Property Description	3
2.1 Property Owner, Manager, and Occupant	3
2.2 Property Location.....	4
2.3 Property Legal Description And Features	4
2.4 Property Current and Historical Use	4
2.4.1 Interview with Tom Voit and User-Provided Records	4
2.4.2 Interview with Tom Voit and Historical Aerial Photographs.....	6
2.5 Adjoining Properties.....	8
2.6 United States Geologic Survey Topographic Map	8
2.7 Bedrock Geology	9
2.8 Soil Conservation Service Map	9
3.0 User-Provided Information.....	9
4.0 Environmental Records Review	10
4.1 Wisconsin Department of Natural Resources Website	10
4.2 Wisconsin Department of Natural Resources File Review	11
4.2.1 Smith Service Center, 231 North Fair Oaks Avenue	11
4.2.2 E C Voit & Sons, Tank Closure, 1998	12
4.2.3 E C Voit & Sons, Tank Closure, 2004	12
4.2.4 MG&E Spill, 2009	12
4.3 Wisconsin Petroleum/Hazardous Liquids Storage Tank Database.....	13
4.4 Environmental Database Report	13
4.4.1 Database Listings for the Property.....	14
4.4.2 Database Listings for Adjoining and Nearby Properties	15
5.0 Historical Land Use Records.....	16
5.1 Historical Resources Reviewed	17
5.2 Chronological History of the Property and Adjoining Properties.....	17
6.0 Site Reconnaissance.....	19
6.1 Methodology and Limiting Conditions.....	19
6.2 Summary of Property Inspection Observations.....	20

Contents (Continued)

7.0	Interviews.....	21
7.1	Interviews With Current Site Owners and Occupants.....	21
8.0	Data Gaps.....	21
9.0	Findings and Opinions.....	21
10.0	Conclusions	23
11.0	Deviations.....	24
12.0	Additional Services.....	24
13.0	References.....	25
14.0	Qualifications and Signatures of Environmental Professionals.....	26

List of Figures

- 1 Site Location Map
- 2 City of Madison Google Map
- 3 EC Voit & Sons and Voit Land LLC Parcels – 2017 Aerial
- 4 Property Map (Approximate)
- 5 Adjoining and Nearby Property Map
- 6 WDNR Contaminated and Cleaned Up Sites Map
- 7 2017 Aerial with Photograph Locations

Appendices

- A Tax Parcel Records
WDNR Letter to Tom Voit, May 19, 2005
City of Madison Letter to Tom Voit, February 9, 2018
City of Madison Groundwater Table
User Questionnaire
Site Photographs
- B ERIS Historical Aerial Report
ERIS Topographic Map Research Results
ERIS Historical Directory Report
ERIS Fire Insurance Map Research Results
Access Dane Aerial Photographs
- C BRRTS Record for Smith Service Center
BRRTS Record for E C Voit & Sons – MG&E Spill
BRRTS Record for E C Voit & Sons – 6,000-gallon Gasoline UST and 10,000-gallon Diesel UST
BRRTS Record for E C Voit & Sons – 7,000-gallon Fuel/Heating Oil UST
BRRTS Record for MG&E Spill
- D ERIS Physical Setting Report
ERIS Database Report
- E Tank List for Milwaukee Street and Tank Details
- F Resumes of Project Team

EXECUTIVE SUMMARY

SCS Engineers (SCS) performed a Phase 1 Environmental Site Assessment (ESA) consistent with the Environmental Protection Agency (EPA) Standards and Practices for All Appropriate Inquiries (AAI) as set forth in 40 CFR, Part 312 and the ASTM International (ASTM) Standard E1527-13 on one parcel of land owned by E C Voit & Sons and part of a parcel of land owned by Voit Land LLC located at 3450 Milwaukee Street, Town of Blooming Grove, Dane County, Wisconsin, hereafter referred to as the Property.

The Property includes approximately 30 acres of vacant land that was developed for surface mining sand and gravel by at least the 1930s. It is part of a larger piece of land that has been owned, managed, and occupied by the Voit family for approximately 150 years. It was originally operated as a family farm. An eastern portion of the larger Voit family land was sold to Mautz Paint in the 1950s and later sold to the City of Madison. Part of the Voit family land located west of the Property is being sold on a land contract.

The Voit family opened a ready mix concrete facility located south of the Property in the 1940s. The E C Voit & Sons Ready Mix facility originally used sand and gravel from the Property. The facility is still in operation.

Surface mining on the Voit family land ended approximately 45 to 50 years ago. Dredging of sand and gravel from the two ponds continued into the mid-1980s to early 1990s.

In 2006, the Wisconsin Department of Natural Resources (WDNR) granted permission to fill a pond that was located on the 8-acre Property parcel. According to Tom Voit, representing the Property owner, the fill material came from road construction projects in the city. No analytical testing or records were provided related to the fill material used to fill the pond.

The purpose of this Phase 1 ESA is to identify, to the extent practicable, recognized environmental conditions (RECs) in connection with the Property. In order to accomplish this, an historical review, and an inspection of the Property were performed.

This assessment has revealed no evidence of RECs in connection with the Property except for the following:

1. Surface mining for sand and gravel began on Property by the 1930s, and the last of the sand and gravel was dredged from the ponds in the mid-1980s to early 1990s. Regulations for the disposal of hazardous waste and procedures for enforcing the regulations were enacted during the 1970s and 1980s. Prior to that time, it was common practice for waste materials to be disposed on low-lying land, such as wetlands, quarries and gravel pits. Historical disposal of potentially contaminated material on the Property was not reported by Mr. Voit and documentation was not encountered during the assessment. If potentially contaminated material had been historically disposed, it appears it was not done with WDNR oversight and it would have likely been put out of the way of current and future surface mining activity. Based on the topography and the aerial photographs, one area of historical disposal may have been the low-lying land near

Starkweather Creek. Another area may have been the south and southeast sides of the filled pond. Mounds of soil containing some rock were observed on the Property during the site visit. The soil mounds had trees growing through them of a size indicating the mounds have been there for many years. The largest mounds were on the south and southeast slopes between the filled area on the 8-acre Property parcel and the adjoining City of Madison property. Other soil mounds were observed on the low-lying land on the northwest part of the Property near Starkweather Creek. The ground surface on the low-lying land was very uneven with significant undulations covered with tall vegetation. The presence of the old soil mounds from an unknown source in a historically surface-mined area is identified as a REC for the Property.

2. A pond on the 8-acre Property parcel was filled with WDNR permission starting in 2006. The fill material was from road construction projects. The area is now the highest land on the Property. Documentation for the fill material was not obtained.

The Voit family sold the adjoining property to the east to Mautz Paint in the 1950s. Aerial photographs from the 1960s and 1970s show unimproved roads extending from the Property's gravel pits onto the Mautz Paint property. Small unidentified circular objects are visible near an intermittent stream/drainage ditch to the east. Unimproved roads into a remote undeveloped area can be the result of numerous activities including recreation, in this case building site considerations, and disposal. The City of Madison subsequently purchased the adjoining land.

In 2017, the City of Madison installed four groundwater monitoring wells on their adjoining land around the 8-acre Property parcel. The shallow water table wells were sampled four times between October 2017 and January 2018. The groundwater flows generally from the northeast toward the southwest, toward Starkweather Creek. Arsenic was detected in MW1 at a concentration greater than the NR 140 enforcement standard (ES). Nickel was detected in MW1 and MW2 at concentrations greater than the NR 140 preventive action limit (PAL) and less than the ES. Tetrachloroethene was detected in one well, MW4, at concentrations greater than the PAL and less than the ES. The results were reported to the WDNR. The WDNR response was that no further action is required at that time.

The detection of contaminants in the groundwater near the Property, historical unimproved roads and unidentified objects on the adjoining property, the presence of old soil mounds on the 8-acre parcel, and the lack of documentation for fill material on the 8-acre Property parcel are identified as a REC for the Property.

1.0 INTRODUCTION

1.1 PURPOSE

The purpose of this Phase 1 ESA is to identify, to the extent practicable, RECs in connection with the Property in accordance with ASTM E 1527-13. ASTM E 1527-13, section 1.1.1, defines a REC as “[T]he presence or likely presence of any hazardous substances or petroleum products in, on, or at a property: 1) due to any release to the environment; 2) under conditions indicative of a release to the environment; or 3) under conditions that pose a material threat of a future release to the environment. *De minimis conditions*¹ are not recognized environmental conditions.”

In addition, this investigation may identify historical RECs (HRECs) and controlled RECs (CRECs) at the Property. An HREC is defined in ASTM E 1527-13, section 3.2.42 as “a past release of any hazardous substances or petroleum products that has occurred in connection with the property and has been addressed to the satisfaction of the applicable regulatory authority or meeting unrestricted use criteria established by a regulatory authority, without subjecting the property to any required controls (for example, property use restrictions, activity and use limitations, institutional controls, or engineering controls.”

A CREC is defined in ASTM E 1527-13, section 3.2.18 as “a recognized environmental condition resulting from a past release of hazardous substances or petroleum products that has been addressed to the satisfaction of the applicable regulatory authority (for example, as evidenced by the issuance of a no further action letter or equivalent, or meeting risk-based criteria established by regulatory authority), with hazardous substances or petroleum products allowed to remain in place subject to the implementation of required controls (for example, property use restrictions, activity and use limitations, institutional controls, or engineering controls).”

In using the ASTM E1527-13 standard, the term “release” of hazardous substances or petroleum products to the environment has the same meaning as the definition of a “release” under Comprehensive Environmental Response Compensation and Liability Act (CERCLA). Additionally, the terms “migrate” and “migration” refer to the movement of hazardous substances or petroleum products in any form, including, for example, solid and liquid at the surface or subsurface, and vapor in the subsurface.

¹ As defined in ASTM E 1527-13, section 3.2.22 - “A condition that generally does not present a threat to human health or the environment and that generally would not be the subject of an enforcement action if brought to the attention of appropriate governmental agencies.”

1.2 REASONS FOR PERFORMING PHASE 1

This ASTM E 1527-13 Phase 1 ESA is being performed to satisfy due diligence requirements and to meet the AAI provisions necessary to qualify for certain landowner liability protections under the CERCLA.

1.3 SCOPE OF SERVICES

Consistent with the ASTM E 1527-13 Standard, SCS:

- Reviewed reasonably ascertainable environmental and historical records, based on their availability and our professional discretion. Records include the following:
 - Standard federal, tribal, and state inventories of contaminated sites within minimum search distances from the Property;
 - Physical setting sources including U.S. Geological Survey (USGS) topographic maps and Soil Conservation Survey soils maps;
 - Standard sources of historical information including aerial photographs, fire insurance maps, USGS topographic maps, property tax files, assessor's office files, street directories, building department records, zoning/land use records, and other sources (newspapers, internet sites, local libraries, interviews, etc.).
- Conducted a site visit inspecting the land and structures located on the Property, and observing the adjoining properties to the extent that they can be seen from the Property or public property. Current and past uses of the Property and surrounding area are considered, and the primary features of the Property noted. Observations focus on evidence of spills, leaks, chemical storage, stressed vegetation, and other indications that hazardous substances or petroleum products may have been released.
- Interviewed individuals likely to have information regarding the potential for contamination at the Property. Individuals interviewed may include local government officials, past or current owners, operators or occupants, and the key site manager.
- Reviewed information and documents provided by the User related to the Property.
- Reviewed the responses to the User¹ Questionnaire provided by SCS.
- Reviewed regulatory files associated with the listing of the Property, or adjoining properties, on any of the standard environmental record sources indicating contamination. The purpose of the regulatory file review is to obtain sufficient information to determine if a REC exists on the Property in connection with the listing. A full regulatory file review was not performed.

¹ As defined in ASTM E 1527-13, section 3.2.98 – “The party seeking to use Practice E1527 to complete an environmental assessment of the Property...”

1.4 SIGNIFICANT ASSUMPTIONS

SCS assumes that information collected during the Phase 1 ESA is accurate and correct unless it is obviously inaccurate or if information exists to the contrary.

1.5 LIMITATIONS AND EXCEPTIONS

Conclusions in this report represent our professional judgment and are limited to those site conditions and potential impacts from neighboring properties that could be discovered under the scope of services authorized by the proposal. The conclusions presented were based on an inspection of the property, interviews, and a review of relevant records.

The conclusions and interpretations of this report do not collectively define all the risks associated with purchase or other use of the Property. Should you, our client, or other interested parties, wish to further reduce the risks associated with undiscovered or unquantified environmental impacts, you may want to consider having additional assessment activities performed such as collecting and analyzing soil, groundwater, or other appropriate samples for compounds of relevant and particular concern, or complete other investigation activities as appropriate.

The assessment was prepared in accordance with the generally accepted industry standards at the time the work was performed. No other warranty is expressed or implied.

1.6 USER RELIANCE

This report is presented for use by our client, City of Madison Engineering Division (User). The report is not to be used by or relied upon by others who have not entered into a contract with SCS for these services.

1.7 SPECIAL TERMS AND CONDITIONS

No part of this document may be reproduced or transmitted in any form or by any means, electronic or mechanical, including photocopy, recording, or any information storage and retrieval system, without written permission from SCS.

2.0 PROPERTY DESCRIPTION

2.1 PROPERTY OWNER, MANAGER, AND OCCUPANT

E C Voit & Sons and Voit Land LLC own and manage the Property parcels. The Voit family historically used the Property for a sand and gravel pit.

2.2 PROPERTY LOCATION

The Property is located in a residential / commercial / industrial area on the northeast side of Madison, Wisconsin (**Figure 1**). The Property is located in a part of the Town of Blooming Grove that is surrounded by City of Madison properties (**Figure 2**). The Town of Blooming Grove will be annexed into the City of Madison by 2027.

2.3 PROPERTY LEGAL DESCRIPTION AND FEATURES

The Property is located in Section 4 and Section 5, Township 7 North, Range 10 East, Town of Blooming Grove, Dane County, Wisconsin.

The Property contains approximately 30 acres of land. It includes all of the E C Voit & Sons 8.0-acre parcel, and part of the Voit Land LLC 56.3-acre parcel. A map that shows the two parcels is included as **Figure 3**. The tax parcel records are included in **Appendix A**. The parcels are described below. A map that shows the approximate borders of the Property is included as **Figure 4**.

Owner Name	Address	Tax Parcel Number	Notes
E C Voit & Sons	No address assigned	008/0710-042-8680-7	An 8.0-acre parcel of vacant land that was surface-mined for sand and gravel. A pond that was created by the mining was filled starting in 2006.
Voit Land LLC	3450 Milwaukee Street	008/0710-051-8251-0	The approximately 22-acre Property portion includes the north part of the parcel with access to Milwaukee Street along the east side of the parcel. The north part includes Starkweather Creek, vacant land that was surface-mined for sand and gravel, and a pond.

2.4 PROPERTY CURRENT AND HISTORICAL USE

2.4.1 Interview with Tom Voit and User-Provided Records

The Property is part of a larger piece of land that was owned, managed, and occupied by the Voit Family for several generations. During the June 6, 2018 site visit, Mr. Tom Voit of E C Voit & Sons Ready Mix told Ms. Lisa Brickson of SCS that his family purchased the land approximately 150 years ago. It was originally operated as a family farm.

Mr. Voit said that the Voit family land originally extended along the south side of US Highway 30 to US Highway 51. It also included the land where the Post Office was constructed at the intersection of Milwaukee Street and US Highway 51. He said that in the 1950s, his grandfather sold part of the Voit family land that adjoined the 8.0-acre Property parcel to Mautz Paint. The

Voit family also owned the adjoining property to the west at 219 North Fair Oaks Avenue, across Starkweather Creek. The parcel is currently being sold on a land contract.

By at least the 1930s, the northwestern part of the Property was being surface-mined for sand and gravel. In the 1940s, the family built their ready mix concrete facilities on the southwestern part of the Voit Land LLC parcel near Milwaukee Street. Mr. Voit said that by 1948 the facility was using sand and gravel from the Property gravel pit. He said his grandfather derived the E C Voit & Sons Ready Mix business name from his own name, Erhardt Christian Voit.

Mr. Voit said that around 1957, a railroad spur was extended from the railroad tracks that border the northwest side of the Property to the northwest corner of the surface mining area. The spur allowed Portland cement for the Ready Mix facility to be delivered in rail cars. Culverts were constructed so the rail spur could cross over Starkweather Creek. The Portland cement was hauled by truck to a silo at the Ready Mix facility. The culverts and remnants of the spur are still present. Portland cement is currently delivered by truck.

Mr. Voit said that he was involved with some farming and other family activities when he was growing up. He became officially involved in the Ready Mix operations around 1986 when he started working there for his father and two uncles who are now deceased. The Ready Mix facility is still in operation, and the family land located east of the facility is used for agricultural crop production.

Mr. Voit said that surface mining on the Voit family land ended approximately 45 to 50 years ago. The surface mining activity had resulted in the formation of two ponds on the Property, and Mr. Voit said they continued to dredge sand and gravel from the ponds into the mid-1980s to early 1990s. He said that the pond closest to Starkweather Creek is about 50 feet at the deepest, is spring-fed, and was stocked with fish.

Mr. Voit said that in 2006, they got permission from the WDNR to fill the second pond that was located on the 8.0-acre Property parcel. He said the filling activity started in 2006 and that the fill material came from road construction projects in the city. The filled area currently has the highest ground elevation on the Property. Ms. Brickson asked if there were any records documenting the material that was used to fill the pond that could be provided to the city and/or included in the Phase 1 ESA Report. Mr. Voit did not respond, and did not provide any records of sources or analytical testing. Mr. Voit said that he did not believe that any waste material from households, businesses, industries, or municipalities had ever been disposed on the Voit family land.

The User provided a WDNR record showing that Arthur Voit (Tom Voit's father) met with the WDNR and a Dane County Zoning inspector on May 13, 2005 to discuss how the two gravel pit ponds pertained to State statutes and/or local ordinances (**Appendix A**). The WDNR issued a letter dated May 19, 2005, stating that Pond #2 (on the 8.0-acre Property parcel) was not connected to Pond #1 or to Starkweather Creek so filling the pond was not within the Department's jurisdiction as it pertained to Chapter 30, Wisconsin Statutes. The letter said that filling the pond could continue as long as other State and local requirements were met.

The User installed four groundwater monitoring wells on city-owned land near the 8.0-acre Property parcel in 2017. The shallow water table wells were sampled by the City on four dates between October 2017 and January 2018. The City of Madison Engineering Division provided the results to Mr. Voit in a letter dated February 9, 2018. The User provided a copy to SCS (**Appendix A**). A figure attached to the letter shows the monitoring well locations, near the four corners of the 8-acre property. The letter states that groundwater flows generally from the northeast toward the southwest, toward Starkweather Creek. The City provided a table that summarized the analytical results for detected metals, and volatile organic compounds (VOCs). Additional testing was reportedly completed for polycyclic aromatic hydrocarbons (PAHs) without detections.

Arsenic was detected in MW1 at a concentration greater than the NR 140 ES. Nickel was detected in MW1 and MW2 at concentrations greater than the PAL and less than the ES. Tetrachloroethene was detected in one well, MW4, at concentrations greater than the PAL and less than the ES. The results were reported to the WDNR. The WDNR response required no further action at that time.

The letter states that it is common practice for the city to perform Phase 1 ESA and Phase 2 ESA assessments when purchasing a commercial or industrial property and it is common for low-level or “incidental” contamination to be detected in non-residential property. The City requested to perform a Phase 1 ESA and likely a Phase 2 ESA on the Property at the City’s expense.

2.4.2 Interview with Tom Voit and Historical Aerial Photographs

Environmental Risk Information Services (ERIS) provided historical aerial photographs (**Appendix B**) that provide additional information about the Voit family land that is consistent with the history provided by Mr. Voit.

- **1937 and 1953 Aerials:** Disturbed ground and unimproved roads associated with surface mining are seen in the northwest part of the Property, and a small pond is visible. The southeast part of the Property was in agricultural use. An unimproved road connects the area with Milwaukee Street to the south. Ground disturbance is visible where the current Ready Mix facility is located.
- **1957 Aerial:** Starkweather Creek has been re-routed from its more southern location to the northwest border of the Property along the railroad corridor. Mr. Voit said he didn’t know who was involved with re-routing the creek. Surface mining has expanded and the pond is larger. A linear feature that may be the railroad spur extends from the surface mining area across Starkweather Creek to the railroad corridor near the north tip of the Property. Mr. Voit said that trucks hauled the Portland cement to a silo at the Ready Mix facility where it was unloaded into a hopper and mechanically transferred to the top of the silo. Structures are visible in the Ready Mix facility area. An unimproved road connects the Voit family farmstead with the Ready Mix facility.

- **1969, 1974, and 1980 Aerials:** Surface mining had expanded onto the 8.0-acre Property parcel where the second pond was present. The 1969 aerial shows disturbed ground on the adjoining property to the east near the border with the 8.0-acre Property parcel. Currently there are vegetated soil berms in that area. The 1974 aerial shows an unimproved road leading from surface mining areas on the Property, across the adjoining property to the east (now owned by the City) where there is currently a grassy wetland, toward a drainage ditch/intermittent stream. There are light-colored circular features at the end of the road. The road is not apparent in the 1980 aerial but the circular objects are still visible. Mr. Voit said his grandfather sold the adjoining land to Mautz Paint in the 1950s. It was his understanding that Mautz Paint had planned to construct a building there. He said he had no knowledge of the unimproved road or objects on the adjoining land to the east.
- **1987, 1993, 2004, and 2005 Aerials:** Surface mining on the Property parcels appears to be reduced. Disturbed ground around the pond on the 8-acre Property parcel may reflect the last dredging of sand and gravel.
- **2006 and 2008 Aerials:** The pond on the 8.0-acre Property parcel is being filled.
- **2010 Aerial:** The ground surface on the filled pond has irregularities and objects may be present. Mr. Voit said that Speedway Sand & Gravel had used the area to store and crush concrete for re-use. He said that no other companies had used land on the Property for such activities.
- **2013, 2015, and 2017 Aerials:** The Property parcels become more vegetated, likely indicating reduced activity. The conditions on the 2017 aerial are similar to those seen during the June 6, 2018, site visit.

SCS obtained additional historical aerial photographs from 1955 to 2014 from the Access Dane website. The historical aerials are shown with the current tax parcel property lines. SCS enlarged the aerial photographs, focusing on the northern part of the Property. The Access Dane aerials are included in **Appendix B**.

In general, the Access Dane aerials are consistent with the ERIS aerials. Additional details were visible on the following aerials:

- **1955-1957:** After Starkweather Creek was re-routed to its current location, fill material was placed on the adjoining land to the west at 219 North Fair Oaks Avenue that had not yet been developed. The Voit family likely owned the adjoining property at that time. The 1955 aerial shows an unimproved road that crossed the creek between the Voit Land LLC parcel and 219 North Fair Oaks Avenue.
- **1976:** Two unimproved roads from the surface mining areas on the Property extend onto the adjoining property to the east where a more circular road is visible.

- **1995-2000:** A multi-directional unimproved road is seen on the adjoining land to the east. Mr. Voit said that it was a moto-cross trail that was created by neighborhood youth. Remnants of the trail are still visible in in the 2000 aerial.

2.5 ADJOINING PROPERTIES

The following table summarizes observations of the adjoining properties that were made during the Property inspection. An adjoining property is defined in ASTM E 1527-13, section 3.2.4, as any property or properties, the border of which is contiguous or partially contiguous with that of the Property, but for a street, road, or other thoroughfare separating them. Some adjoining and nearby properties are shown on **Figure 5**.

Summary of Observations on Adjoining Properties		
Direction	Land Use	Comments
Northwest	<p>The railroad corridor borders the far northwest side of the Property followed by primarily residential properties.</p> <p>South of the railroad corridor, Starkweather Creek borders the Property followed by commercial and/or industrial properties at 219, and 251 North Fair Oaks Avenue. The small parcel at 231 North Fair Oaks is between the two listed above and does not adjoin the Property. It is a nearby property.</p>	<p>No obvious indications of the use, storage, or generation of hazardous materials/wastes or petroleum products were observed.</p> <p>East Side Services at 219 North Fair Oaks Ave is an auto repair business and likely has petroleum products and/or hazardous substances. TC Carpet Care at 231 North Fair Oaks Ave, and Stock-N-Lock storage facility at 251 N. Fair Oaks are less likely to have petroleum products and hazardous substances. The industrial and commercial businesses on the adjoining properties are not identified as a REC for the Property due to the distance between them and the presence of Starkweather on the property line.</p>
Northeast, East, and Southeast	The City of Madison owns the adjoining parcels to the east. The parcels are vacant and are primarily grassy wetlands.	No obvious indications of the use, storage, or generation of hazardous materials/wastes or petroleum products were observed.
South	The remainder of the Voit Land LLC parcel with the Ready Mix facility, agricultural land, and former Voit family farmstead adjoins the Property to the south.	Two 1,000-gallon diesel aboveground storage tanks (ASTs) with secondary containment are located on the Ready Mix facility. One AST is near the west side of the Portland cement silo. Mr. Voit said that it is no longer in use. The second AST is east of the office building, across the driveway, near the agricultural land.

2.6 UNITED STATES GEOLOGIC SURVEY TOPOGRAPHIC MAP

A review of the 2015 USGS Madison East, Wisconsin Quadrangle topographic map (**Figure 1**) reveals the highest elevation on the Property is approximately 850 feet above mean sea level. The 1906 topographic map (**Appendix B**) shows the highest elevation was approximately 880 feet above mean sea level. The 1959 to 1983 topographic map (**Appendix B**) shows gravel pits on the Property.

The historical use of the Property for surface mining, unimproved roads for heavy equipment, and filling created an unnatural and constantly changing landscape with significant variations in the topography.

Starkweather Creek borders the northwest side of the Property and discharges into Lake Monona. The south end of the Property is approximately 3,500 feet northeast of Lake Monona.

SCS assumes that the flow direction of shallow groundwater is approximately the same as the slope of the pre-developed surface topography. Based on the topographic map, shallow groundwater flow in the vicinity of the Property is estimated to be toward Starkweather Creek or Lake Monona to the southwest, consistent with the groundwater information provided by the City to Tom Voit. The estimated depth to shallow groundwater on the Property would vary significantly depending on the location but is estimated to be approximately 5 to 10 feet below ground surface near Starkweather Creek.

2.7 BEDROCK GEOLOGY

The ERIS Physical Settings Report (**Appendix D**) describes bedrock in the vicinity of the Property as Cambrian, undivided, with sandstone and some dolomite and shale (ERIS, 2018).

2.8 SOIL CONSERVATION SERVICE MAP

The ERIS Physical Settings Report (**Appendix D**) includes a Soil Conservation Service map for the Property area, with soil descriptions (ERIS, 2018). Soil in the vicinity of the Property is mapped as:

- Dresden silt loam with a 6 to 12 percent slope, eroded. The soils are well drained and have moderately low runoff potential when thoroughly wet.
- Gravel Pit with stratified gravelly coarse sand to gravelly sand.
- Water (in the gravel pit ponds).

3.0 USER-PROVIDED INFORMATION

The Environmental Protection Agency Standards and Practices for All Appropriate Inquiries as set forth in 40 CFR, Part 312 and the ASTM International Standard E1527-13 require that the User provide the following information to the environmental professional. Ms. Brynn Bemis, City of Madison hydrogeologist, completed the User Questionnaire on June 12, 2018. A copy of the questionnaire is included in **Appendix A**.

The following table summarizes the responses by the Client

Question	Response		
Are you aware of environmental cleanup liens filed or recorded against the Property under federal, state, or local law?	Yes <input type="checkbox"/>	No <input checked="" type="checkbox"/>	NA <input type="checkbox"/>
Are you aware of activity or land use limitations that are in place on the Property, or that have they been filed or recorded in the registry?	Yes <input type="checkbox"/>	No <input checked="" type="checkbox"/>	NA <input type="checkbox"/>
Does you have specialized knowledge or experience related to the Property or nearby properties?	Yes <input type="checkbox"/>	No <input checked="" type="checkbox"/>	NA <input type="checkbox"/>
Does the purchase price being paid for the Property reasonably reflect the fair market value of the Property?	Yes <input checked="" type="checkbox"/>	No <input type="checkbox"/>	NA <input type="checkbox"/>
Are you aware of any commonly known or reasonably ascertainable information about the Property that would help the environmental professional to identify conditions indicative of a release or threatened release? <i>Note: The User noted that from aerials they can see it was used for nonmetallic mining and as a concrete batch plant.</i>	Yes <input checked="" type="checkbox"/>	No <input type="checkbox"/>	NA <input type="checkbox"/>
Are there any obvious indications that point to the presence or likely presence of contamination at the Property? <i>Note: The User noted that they installed and sampled 4 water table monitoring wells just outside the property that indicate some low-level solvent contamination. It is not clear if this property is the source, but contaminated materials may have been used to fill in the second pond on the property. These data have already been provided to SCS.</i>	Yes <input checked="" type="checkbox"/>	No <input type="checkbox"/>	NA <input type="checkbox"/>

NA = Not Applicable

The User will perform a title search prior to the potential purchase of the Property, so an environmental lien search was not obtained.

4.0 ENVIRONMENTAL RECORDS REVIEW

4.1 WISCONSIN DEPARTMENT OF NATURAL RESOURCES WEBSITE

SCS reviewed the Wisconsin Department of Natural Resources (WDNR) website for locations of properties that are contaminated or have been contaminated with hazardous substances. A copy of the WDNR Contaminated and Cleaned Up Sites Map is included on **Figure 6**.

The Property was not identified by the WDNR as a site on the Contaminated and Cleaned Up Sites Map, **Figure 6**.

No adjoining properties were identified by the WDNR as a site on the Contaminated and Cleaned Up Sites Map, **Figure 6**.

One nearby property was identified by the WDNR as sites on the Contaminated and Cleaned Up Sites Map, **Figure 6**.

- Smith Service Center, 231 North Fair Oaks Avenue, is shown as a closed site. See **Section 4.2** for additional information.

SCS reviewed the WDNR website for sites listed on the Bureau of Remediation and Redevelopment Tracking System (BRRTS) at 3450 Milwaukee Street. Three sites are listed under E C Voit & Sons. Two sites are petroleum storage tank closures with no action required. One site is a closed MG&E spill site. See **Section 4.2** for additional information.

4.2 WISCONSIN DEPARTMENT OF NATURAL RESOURCES FILE REVIEW

SCS reviewed records for the Smith Service Center site and the three E C Voit & Sons sites that were available on the WDNR web site. The purpose of the file review was to obtain sufficient information to determine if a REC exists on the Property in connection with the site. The WDNR records and information from Mr. Voit indicate that the E C Voit & Sons sites are located on the south part of the Voit Land LLC parcel that is not part of the Property. Copies of selected documents are included in **Appendix C**.

4.2.1 Smith Service Center, 231 North Fair Oaks Avenue

The 231 North Fair Oaks Avenue parcel is a small triangle of land located next to the street. The parcel does not extend to the Property border.

The leaking underground storage tank (LUST) site opened in 1992 and closed in 1994. Petroleum-contaminated soil was detected in soil samples collected during the closure assessment for a 560-gallon used oil underground storage tank (UST). The tank had been located near the property line with 219 North Fair Oaks Avenue to the south. The property owner suggested that the contamination was from concrete forms stored at 219 North Fair Oaks Avenue that were coated with used oil. A figure in the records shows the concrete forms were located close to the property line. A soil sample collected near the concrete forms had a higher petroleum concentration than the soil samples collected at the removed tank, but a duplicate soil sample from that same location had a significantly lower concentration. The WDNR determined that the petroleum contamination on the Smith Service Center was not significant and closed the site.

Mr. Voit said that the Voit family formerly owned the 219 North Fair Oaks parcel, which does adjoin the Property across Starkweather Creek. The parcel is currently being sold on a land contract. He said that his family was not involved with pouring concrete, and would not have owned concrete forms or stored them on the parcel. City Directories list Crete Co. (a concrete product manufacturer) at 221 North Fair Oaks Avenue between 1969 and 1989. The address was likely located on the 219 North Fair Oaks Avenue parcel.

The potential for petroleum-contaminated soil on the nearby Smith Service Center property and on the adjoining property at 219 North Fair Oaks Avenue are not identified as a REC for the Property due to the distance to the closed tank and former concrete forms, and the presence of Starkweather Creek at the Property line.

4.2.2 E C Voit & Sons, Tank Closure, 1998

One 6,000-gallon gasoline UST and one 10,000-gallon diesel UST were closed/removed from the Voit Land LLC parcel in December 1998. Petroleum-contaminated soil was not detected in the closure assessment soil samples. A tank closure assessment report was submitted to the WDNR in April 1999. No action was required by the WDNR.

Mr. Voit said that the two removed tanks were formerly located near the current 1,000-gallon diesel AST that is east of the Ready Mix office building near the agricultural land.

The closed UST site is not identified as a REC for the Property due to the distance, the performance of a closure assessment without noted impacts, and the No Action Required status.

4.2.3 E C Voit & Sons, Tank Closure, 2004

One 7,000-gallon fuel oil UST was closed/removed from the Voit Land LLC parcel on June 29, 2004. Petroleum-contaminated soil was not detected in the closure assessment soil samples. A tank closure assessment report was submitted to the WDNR in September 2004. No action was required by the WDNR.

The report showed the removed tank was formerly located west of the Ready Mix building. Mr. Voit confirmed the location.

The closed UST site is not identified as a REC for the Property due to the distance, the performance of a closure assessment without noted impacts, and the No Action Required status.

4.2.4 MG&E Spill, 2009

The WDNR records show that a power pole with a 3-phase transformer snapped on June 18, 2009, during a storm. The transformer contained mineral oil with polychlorinated biphenyls (PCBs). An estimated 22 gallons of oil were released to the ground surface when the transformer ruptured. MG&E was identified as the responsible party.

An excavation approximately 7 feet in diameter and 15 inches deep was performed on June 22, 2009. Ten 55-gallon drums of dirt and vegetation were removed and disposed by MG&E. The transformers and equipment were no longer in use and were removed from the site by MG&E. The WDNR closed the site in November 2009.

The spill location was not shown in the WDNR records. Mr. Voit said it was on the Voit Land LLC parcel, south of the Property. The approximate area where he indicated the spill occurred is shown on **Figure 3**. It is estimated to be approximately 230 feet south of the Property.

The closed spill site is not identified as a REC for the Property due to the distance, the remedial excavation that was performed, the closed site status, and the presence of surface water along the Property line.

4.3 WISCONSIN PETROLEUM/HAZARDOUS LIQUIDS STORAGE TANK DATABASE

SCS reviewed the Wisconsin Petroleum / Hazardous Liquids Storage Tank Database for registered tanks on Milwaukee Street. A copy of the tank list and copies of the tank details are included in **Appendix E**.

- Four petroleum storage tanks are currently in use at the Kwik Trip station at 4112 Milwaukee Street. They are not identified as a REC for the Property based on the distance.
- Seven petroleum storage tanks are listed for 3450 Milwaukee Street:
 - Two 1,000-gallon diesel ASTs are currently in use. The tanks were observed near the Ready Mix facility during the June 6, 2018, site visit.
 - One 1,000-gallon diesel UST and one 1,000-gallon gasoline UST were closed/removed in 1979. Mr. Voit didn't know where the former tanks had been located. He assumed they would have been near the Ready Mix facility. He said it was highly unlikely they would have been located on the Property since they would have been in the way of the surface mining activity.
 - One 6,000-gallon gasoline and one 10,000-gallon diesel UST near the Ready Mix facility were closed/removed in 1998. See **Section 4.2.2**.
 - One 7,000-gallon fuel oil UST near the Ready Mix facility was closed/removed in 2004. See **Section 4.2.3**.

Five of the seven petroleum storage tanks registered to 3450 Milwaukee Street are/were located near the Ready Mix facility, and it is probable that the remaining two tanks were also located in that area. The petroleum storage tanks on the south part of the Voit Land LLC parcel are not identified as a REC for the Property due to the distance.

4.4 ENVIRONMENTAL DATABASE REPORT

Environmental Risk Information Service (ERIS) reviewed state, tribal, and federal environmental databases to identify sites with known or potential contamination located on the Property and on properties located near the Property. The ERIS report, dated May 24, 2018, is included in **Appendix D**.

ERIS searches a specific minimum distance from the Property for each environmental database, as defined by the ASTM E 1527-13. A list of all the databases reviewed, the minimum search distance used, the number of sites located within defined distances, maps showing the location of the identified sites, and detailed information pertaining to each site are included in the ERIS report.

The following environmental databases and acronyms are used in the Property discussion. See the ERIS Database Report (**Appendix D**) for a full list of databases searched for evaluation of the Property.

National Databases and Acronyms		
RCRA-LQG	RCRA Large Quantity Generators	Identifies sites that generate over 1,000 kilograms (kg) of hazardous waste, or 1 kg of acutely hazardous waste per month.
RCRA-SQG	RCRA Small Quantity Generators	Identifies sites that generate between 100 and 1,000 kg of hazardous waste per month.
RCRA-NonGen	RCRA Non-Generators	Identifies sites that are not currently generating of hazardous waste.
RCRA-CESQG	RCRA Conditionally Exempt Small Quantity Generators	Identifies sites that generate less than 100 kg of hazardous waste, or less than 1 kg of acutely hazardous waste per month.

State Databases and Acronyms		
BRRTS	Bureau of Remediation and Redevelopment Tracking System	The web-based WDNR tracking system for contaminated sites.
SHWIMS	Solid & Hazardous Waste Information Management System	Information on sites, and facilities operating at sites, that are regulated by the Waste Management program.
UST / AST	Storage Tank Database	WDATCP list of registered underground storage tanks and aboveground storage tanks.
LUST	Leaking Underground Storage Tank Sites	WDNR list of all leaking underground storage tank sites.
SPILLS	Spills Summary Report	WDNR list of sites where hazardous substances were discharged. Spills are usually cleaned up quickly and the files are closed without significant follow-up.

4.4.1 Database Listings for the Property

The Property is identified on the following databases:

Database Listing for the Property				
Site Name	Site Address	Database	Site Status	Note
E C Voit & Sons, Inc.	3450 Milwaukee Street	AST	In Use	Two 1,000-gallon diesel ASTs. Section 4.3.
E C Voit & Sons	3450 Milwaukee Street	BRRTS	No Action required	1998 Tank Closures. See Section 4.2.2 and Section 4.3.
E C Voit & Sons	3450 Milwaukee Street	BRRTS	No Action required	2004 Tank Closures. See Section 4.2.3 and Section 4.3.
E C Voit & Sons	3450 Milwaukee Street	Spills	Closed	MG&E mineral oil with PCBs spill. See Section 4.2.4.
E C Voit & Sons, Inc.	3450 Milwaukee Street	UST	Closed/ Removed	7,000-gallon fuel oil UST 6,000-gallon gasoline US 10,000-gallon diesel UST 1,000-gallon gasoline UST 1,000-gallon diesel UST See Sections 4.2.2, 4.2.3, and 4.3.

4.4.2 Database Listings for Adjoining and Nearby Properties

The following sites are discussed for reasons that may include their proximity to the Property, their possible upgradient location from the Property based on the estimated groundwater flow direction, the type of contaminant released, the estimated depth to groundwater, and the status of the site.

Database Listings for Adjoining and Nearby Properties					
Site Name	Site Address	Database	Location	Status	Note
Jones Mail Service	221 North Fair Oaks Road	AST	Possibly adjoining to the west	In use	2,000-gallon diesel AST. The AST may be/been located on the adjoining property across Starkweather Creek at 219 North Fair Oaks Avenue.
ARS	219 Fair Oaks Avenue	AST	Adjoining to the west	Closed/Removed	2,000-gallon diesel AST was Closed/Removed from the adjoining property across Starkweather Creek.
Fruehauf Corp	219 North Fair Oaks Avenue	RCRA Non-Generator	Adjoining to the west	No longer generating hazardous waste	It appears that in 1986 the site was a large quantity generator of hazardous waste including chlorinated solvents. In 1999 it became a non-generator of hazardous waste due to the occupants moving.
Smiths Service Center	231 North Fair Oaks Avenue	UST	Nearby to the west	Closed/Removed	500-gallon used oil UST
Smiths Service Center	231 North Fair Oaks Avenue	LUST	Nearby to the west	Closed	Site opened in 1992 after removal of the used oil UST and closed in 1994.
Smiths Service Center (Former)	231 North Fair Oaks Avenue	RCRA Non-Generator	Nearby to the west	No longer generating hazardous waste	It appears that in 1986 the site was a conditionally exempt small quantity generator of hazardous waste including chlorinated solvents. In 2006 it became a non-generator.
Acme Automotive Center	251 North Fair Oaks	AST	Adjoining to the west	Closed/Removed	500-gallon used oil UST was closed/removed

The three adjoining and nearby properties to the west, between the Property and North Fair Oaks Avenue, hold potential environmental concerns due to their historical use by businesses that used and stored petroleum products and hazardous substances. The adjoining properties are separated

from the Property by Starkweather Creek. Due to the creek, the distance, and the sidegradient direction, adjoining and nearby properties to the west are not identified as a REC for the Property.

SCS evaluated the ERIS report in conjunction with information obtained through the site inspection, historical record review, and interviews. None of the other identified sites are likely to impact the Property based on factors that could include the following:

- The identified site's location relative to the Property
- The status of the identified site
- The estimated groundwater depth on the identified site and on the Property
- The estimated groundwater flow direction on the identified site relative to the Property
- The database listing is for a permitted use or activity with no violations or releases reported

5.0 HISTORICAL LAND USE RECORDS

In accordance with ASTM E1527-13 and the AAI rule, reasonably ascertainable historical records were reviewed, and an attempt was made to interpret the historical land use back to the obvious first developed use of the Property.

SCS contacted Mr. Mike Wolf, the Town of Blooming Grove Clerk, Treasurer and Administrator, and asked to review records for the Voit family property. Mr. Wolf said that he started working for the Town in 2002 and in the past 16 years he knew there had been no permits, notices of violation, or conditional use applications relating to the surface mining or Ready Mix facility. He acknowledged that it was unusual and said that it was likely because those operations began before the Town was zoned or required permits. He said that the Town records prior to 2002 were poorly maintained, so it was possible that historical records had been created but were not available.

Mr. Wolf provided records relating to the East Side Business Men's Association use of a field on the Voit family property for a circus. The records included electrical permits and fire inspections from 1989 to 1993. The records included correspondence from 2002 to 2003 where concerns about zoning were raised regarding the circus. The records do not include information pertinent to the environmental assessment and are not included in the report.

Mr. Wolf said that the Town of Blooming Grove had a fire department until about 3 years ago when it entered into a contract with the City of Madison. He didn't recall a fire call to the Voit family land since 2002. He reviewed the fire department records prior to 2002 and told Ms. Brickson that he did not find any records for fire department calls to the Voit family property.

The following table summarizes the historical resources reviewed.

5.1 HISTORICAL RESOURCES REVIEWED

Historical Resources Reviewed		
Reference	Source	Years Available
Aerial Photographs	ERIS Historical Aerial Report	1937, 1953, 1957, 1969, 1974, 1980, 1987, 1993, 2004, 2005, 2006, 2008, 2010, 2013, 2015, 2017
Aerial Photographs	AccessDane Web Site	1955, 1957, 1968, 1976, 1987, 1995, 2000, 2010, 2014
Topographic Maps	ERIS Topographic Map Research Results	1890, 1892, 1904, 1906, 1959, 1969, 1974, 1983, 2015
City Directories	ERIS Historical Directory Report	1931, 1941, 1947, 1952-53, 1958, 1963, 1969, 1974, 1979, 1984, 1989, 1996, 1999, 2003, 2008, 2013
Sanborn® Maps	ERIS Fire Insurance Map Research Results	Not available

5.2 CHRONOLOGICAL HISTORY OF THE PROPERTY AND ADJOINING PROPERTIES

The following table presents a chronology of the Property and adjoining properties based on the City Directories and the topographic maps. The aerial photographs are discussed in **Section 2.4.2**. Copies of the historical records are included in **Appendix B**.

Chronological History of the Property and Adjoining Properties		
Years	Description	Sources
1890-1906	The maps show the Property as vacant land located between the Chicago, Milwaukee, and Saint Paul Railroad corridor and a road that is in the general vicinity of Milwaukee Street. In 1890 and 1892 the land is shown as a marsh or swamp with a creek flowing through it. In 1904 and 1906, most of the Property is shown as higher ground with an elevation of approximately 880 feet. The creek is shown closer to the railroad corridor. The marsh or swamp is on the east and west sides of the Property. A building is present on the adjoining property to the south near the road.	Topographic Maps
1931-1941	Milwaukee Street addresses stop at 3322. In 1931 George Voit and Erhardt C Voit are listed without address numbers. In 1935 and 1941, George Voit and Erhardt C Voit sand and gravel are listed without address numbers. There are no listings for the adjoining properties to the west along North Fair Oaks Avenue.	City Directories
1947	Erhardt C Voit, sand and gravel is listed at 3490 Milwaukee Street. There are no listings for the adjoining properties to the west along North Fair Oaks Avenue.	City Directories
1952, 1958	Erhardt C Voit, and EC Voit & Sons are listed at 3490 Milwaukee Street. Hanson Wrecking (building wreckers) is at 251 N Fair Oaks Avenue.	City Directories
1963	Erhardt C Voit, and EC Voit & Sons, ready mix concrete are listed at 3490 Milwaukee Street. 251 N Fair Oaks Avenue: Madison Moving and Wrecking Wrecking (building wreckers)	City Directories

Chronological History of the Property and Adjoining Properties		
Years	Description	Sources
1969, 1974	<p>EC Voit & Sons, ready mix concrete are listed at 3490 Milwaukee Street.</p> <p>North Fair Oaks occupants:</p> <p>219: Fruehauf Trailer Company (sales), Madison Truck & Trailer Center (truck dealers), Yerges Transportation (truck leasing)</p> <p>221 (likely part of 219): Crete Co. (concrete product manufacturers)</p> <p>231: Foley Equipment (truck repair)</p> <p>251: Acme Welding and Drive Line (welders), Madison Moving and Wrecking (in 1969)</p> <p>Ace Vinyl Top & Body Shop (in 1974)</p> <p>In the 1969 topographic map, the Property is labeled Gravel Pits. An unimproved road runs between Milwaukee Street and the Property. There are four buildings on the adjoining property to the south. There are two building between Starkweather Creek and North Fair Oaks Avenue.</p>	City Directories Topographic Map
1979, 1984, 1989, 1996, 1999, 2003, 2008, 2013	<p>EC Voit & Sons, ready mix concrete are listed at 3450 Milwaukee Street.</p> <p>In the 1974 topographic map, the Property is labeled Gravel Pits. An unimproved road runs between Milwaukee Street and the Property. There are buildings on the adjoining property to the south. There are two building between Starkweather Creek and North Fair Oaks Avenue.</p> <p>In the 1983 topographic map, the Property is labeled Gravel Pits. Two ponds are present. An unimproved road runs between Milwaukee Street and the Property. There are buildings on the adjoining property to the south. There are three building between Starkweather Creek and North Fair Oaks Avenue.</p>	City Directories Topographic Maps
1984	<p>North Fair Oaks occupants:</p> <p>219: Fruehauf Trailer Company (sales), Madison Truck & Trailer Center (truck dealers)</p> <p>221 (likely part of 219): Crete Co. (concrete product manufacturers)</p> <p>231: Smiths Service Center (truck & auto repair)</p> <p>251: Acme Welding and Drive Line (welders), Ace Vinyl Top</p>	City Directories
1989	<p>North Fair Oaks occupants:</p> <p>219: ARS Hauling (trucking), ARS Refinishing (sandblasting)</p> <p>221 (likely part of 219): Crete Co. (concrete product manufacturers)</p> <p>231: Smiths Service Center (truck & auto repair)</p> <p>251: Ace Vinyl top (auto upholstery), ACME Welding and Radiator Service</p>	City Directories
1996	<p>North Fair Oaks occupants:</p> <p>219: ARS Hauling (trucking)</p> <p>231: Smiths Service Center (truck & auto repair)</p> <p>251: Ace Vinyl top (auto upholstery), ACME Welding and Radiator Service</p>	City Directories
1999	<p>North Fair Oaks occupants:</p> <p>219: ARS Hauling (trucking), Ace Auto Upholstery</p> <p>231: Smiths Service Center (truck & auto repair)</p> <p>251: ACME Radiator, ACME Mini Warehouses</p>	City Directories
2003	<p>219: Dr. Performance (auto body repair and painting)</p> <p>231: TC Carpet Care (carpet and rug cleaners)</p> <p>253: Stock-N-Lock Storage</p>	City Directories
2008, 2013	<p>219: East Side Service (boat repair)</p> <p>231: TC Carpet Care (carpet and rug cleaners, Pro Carpet-Dane Co LLC (carpet and rug cleaners)</p> <p>251: Stock-N-Lock Storage</p>	City Directories
2015	The Property is not labeled Gravel Pits. Two ponds are present.	Topographic Maps

6.0 SITE RECONNAISSANCE

6.1 METHODOLOGY AND LIMITING CONDITIONS

Ms. Lisa Brickson of SCS performed the Property inspection and reconnaissance on June 6, 2018. The weather at the time of the inspection was partly cloudy with temperatures around 75°F. Photographs taken during the site inspection are included in **Appendix A**. The approximate location where the site photographs were taken, and the direction the camera was facing, are marked on **Figure 7**.

Mr. Tom Voit met Ms. Brickson at the Ready Mix facility. They talked about the Property history, and reviewed aerial photographs and WDNR documents in the Ready Mix office. The Ready Mix bookkeeper, Jenny, was also present. Mr. Voit drove Ms. Brickson around the Property to help show the roads and describe the Property borders since they were not marked.

Ms. Brickson then drove the SCS truck to the Property and walked portions of the Property alone. Portions of the Property were not inspected due to steep slopes, tall vegetation over uneven ground surfaces, and poison ivy. Mr. Voit met Ms. Brickson on the Property at the end of the visit and locked the gate to the Ready Mix facility.

The Property has a network of unimproved roads that provides access to some areas. Other areas are accessible only by walking. There are numerous significant changes in elevations between the high filled area on the 8.0-acre parcel to low wetlands along Starkweather Creek. Several mounds of relatively fresh sand and sand/gravel mixtures were observed on the higher elevations and closer to Starkweather Creek near the former rail spur. The ground surface ranged from well-vegetated to bare ground. An area of bare ground near the former rail spur contained hard-packed sand/gravel. That area and other areas on the Property contained a thin layer of concrete.

Large mounds of soil with trees growing through them were observed on the Property. The largest mounds were observed on slopes located south and southeast of the filled area on the 8-acre parcel. Other mounds were observed in the lower elevations along Starkweather Creek. Based on the size of some of the trees, the soil mounds may have been present for many years. The ground surface in the low-lying land near the creek had significant undulations that were covered with tall vegetation.

6.2 SUMMARY OF PROPERTY INSPECTION OBSERVATIONS

The Property inspection observations are summarized below.

Summary of Property Inspection Observations			
Potential Environmental Concern	Observed	Not Observed	Notes
Hazardous Substances in Connection with the Property Use	<input type="checkbox"/>	<input checked="" type="checkbox"/>	Hazardous substances were not observed.
Petroleum Products in Connection with the Property Use	<input type="checkbox"/>	<input checked="" type="checkbox"/>	Petroleum products were not observed.
Aboveground or Underground Petroleum Storage Tanks (ASTs/USTs)	<input type="checkbox"/>	<input checked="" type="checkbox"/>	Petroleum ASTs and/or USTs were not observed.
Suspect Containers Not in Connection with Site Use	<input type="checkbox"/>	<input checked="" type="checkbox"/>	Suspect containers were not observed.
Electrical or Mechanical Equipment Likely to Contain PCBs	<input type="checkbox"/>	<input checked="" type="checkbox"/>	Equipment likely to contain PCBs was not observed.
Exterior or Interior Stains or Corrosion	<input type="checkbox"/>	<input checked="" type="checkbox"/>	Stains or corrosion were not observed.
Drywells, Drains or Sumps	<input type="checkbox"/>	<input checked="" type="checkbox"/>	Drywells, drains or sumps were not observed.
Process Wastewater Discharges	<input type="checkbox"/>	<input checked="" type="checkbox"/>	Wastewater discharges from a process performed on the Property were not observed.
Septic or Sewage Tanks	<input type="checkbox"/>	<input checked="" type="checkbox"/>	Septic or sewage tanks were not observed. The Property has municipal sanitary sewer service.
Pits, Ponds or Lagoons	<input type="checkbox"/>	<input checked="" type="checkbox"/>	Pits, ponds or lagoons associated with wastewater were not observed.
Pools of Liquid or Standing Water	<input type="checkbox"/>	<input checked="" type="checkbox"/>	Pools of liquid or standing water were not observed, except for Pond #1.
Solid Waste Dumping, Landfills or Suspected Fill Material	<input checked="" type="checkbox"/>	<input type="checkbox"/>	A small amount of solid waste was observed including pieces of snow fence and landscape barrier, large concrete slabs, and some old metal. Some concrete culverts were observed at the base of the slopes around the filled area. One empty blue 55-gallon drum was near the filled area on the 8-acre parcel. Fill material from road construction projects was observed on the 8-acre parcel. Mounds of soil with trees growing through them were observed on the 8-acre parcel and near Starkweather Creek.
Pesticide and Herbicide Management	<input type="checkbox"/>	<input checked="" type="checkbox"/>	Pesticides and/or herbicide storage was not observed.
Stained Soil or Pavement, Leaking Pipes and Equipment	<input type="checkbox"/>	<input checked="" type="checkbox"/>	Stained soil or pavement was not observed. Leaking pipes and equipment were not observed.
Stressed Vegetation	<input checked="" type="checkbox"/>	<input type="checkbox"/>	Stressed vegetation and bare ground were observed. It appeared to be from the use of heavy equipment, movement of sand and gravel, storage of rock materials, and discharge of concrete.
Potable Wells or Groundwater Monitoring Wells	<input type="checkbox"/>	<input checked="" type="checkbox"/>	Potable wells were not observed. The Property has municipal water service. Groundwater monitoring wells were not observed on the Property.

Summary of Property Inspection Observations			
Potential Environmental Concern	Observed	Not Observed	Notes
Odors	<input type="checkbox"/>	<input checked="" type="checkbox"/>	Unusual or strong odors were not detected.
General Housekeeping Concerns	<input type="checkbox"/>	<input checked="" type="checkbox"/>	General housekeeping was good.
Other Uses or Conditions of Concern	<input type="checkbox"/>	<input checked="" type="checkbox"/>	No other environmental concerns were observed.

7.0 INTERVIEWS

7.1 INTERVIEWS WITH CURRENT SITE OWNERS AND OCCUPANTS

Ms. Lisa Brickson of SCS interviewed Mr. Tom Voit, representing the Property owners, on June 6, 2018. Information from the interview is included in pertinent sections of the report.

8.0 DATA GAPS

No significant data gaps were identified during preparation of the Phase 1 ESA Report, with the exception that records for the source locations or testing of the backfill material for the pond on the 8-acre parcel were not obtained. SCS asked the property owner if the documentation was available and a response was not provided. The source of the fill materials was identified generally as road projects in the city.

9.0 FINDINGS AND OPINIONS

The Property is part of a larger piece of land that has been owned, managed, and occupied by the Voit Family for approximately 150 years. It was originally operated as a family farm.

By the 1930s, the northwestern part of the Property was being surface-mined for sand and gravel. During the 1940s the Ready Mix facility was constructed on the southwestern part of the Voit Land LLC parcel. The Ready Mix facility is still in operation.

During the 1950s, Starkweather Creek was re-routed closer to the railroad corridor, a railroad spur was extended over the creek onto the northwest side of the Property to deliver Portland cement in bulk to the Ready Mix facility, the adjoining property at 219 North Fair Oaks Avenue was filled, and Voit family land located east of the 8-acre parcel was sold to Mautz Paint. The company was reportedly planning to construct a building.

The adjoining properties to the west along North Fair Oaks Avenue were subsequently developed for industrial use including truck dealerships, auto and truck repair, sandblasting, welding, radiator service, boat service, and house moving and demolition. The industrial use began in the 1950s and continued to the 2000s. The industrial use of the adjoining properties by businesses that typically use and store petroleum products and hazardous substances is an environmental concern. However, Starkweather Creek forms the border between the Property and the adjoining properties to the west. Based on the presence of the creek that separates the

Property and the adjoining properties, the historical industrial use of the adjoining properties is not identified as a REC for the Property.

Aerial photographs from the 1960s and 1970s show unimproved roads extending from Property surface mining areas onto the Mautz Paint property. Small unidentified circular objects are visible near an intermittent stream/drainage ditch to the east. Unimproved roads into a remote undeveloped area can be the result of numerous activities including recreation, in this case building site considerations, and disposal.

Surface mining on the Voit family land ended approximately 45 to 50 years ago but sand and gravel were dredged out of the ponds until the mid-1980s to early 1990s.

In 2006, the WDNR granted permission to fill the pond that was located on the 8-acre Property parcel. The fill material came from road construction projects in the city. Documentation for the fill material was not obtained. The filled area is now the highest ground on the Property.

Mr. Tom Voit began officially working at the Ready Mix facility in 1986. He does not believe that waste materials from households, businesses, industries or municipalities were disposed on the Voit land (with the exception of road project material used to fill the pond on the 8-acre parcel).

Regulations for the disposal of hazardous waste and procedures for enforcing the regulations were enacted during the 1970s and 1980s. Prior to that time, it was common practice for a variety of waste materials to be disposed on low-lying land, such as wetlands, quarries and gravel pits. Historical disposal of potentially contaminated material on the Property was not reported by Mr. Voit and documentation was not encountered during the assessment. If potentially contaminated material had been historically disposed, it appears it was not done with WDNR oversight and it would have likely been put out of the way of current and future surface mining activity. Based on the topography and the aerial photographs, one area of historical disposal may have been the low-lying land near Starkweather Creek. Another area may have been the south and southeast sides of the filled pond. Mounds of soil containing some rock were observed on the Property during the site visit. The soil mounds had trees growing through them of a size indicating the mounds have been there for many years. The largest mounds were on the south and southeast slopes between the filled area on the 8-acre Property parcel and the adjoining City of Madison property. Other soil mounds were observed on the low-lying land on the northwest part of the Property near Starkweather Creek. The ground surface on the low-lying land was very uneven with significant undulations covered with tall vegetation.

In 2017, the City of Madison installed four groundwater monitoring wells on their adjoining land near the 8-acre Property parcel. The shallow water table wells were sampled four times between October 2017 and January 2018. The groundwater flows generally from the northeast toward the southwest, toward Starkweather Creek. Arsenic was detected in MW1 at a concentration greater than the ES. Nickel was detected in MW1 and MW2 at concentrations greater than the PAL and less than the ES. Tetrachloroethene was detected in MW4 at concentrations greater than the PAL and less than the ES. The results were reported to the WDNR. The WDNR response was that no further action is required at that time.

10.0 CONCLUSIONS

SCS Engineers performed a Phase 1 Environmental Site Assessment (ESA) consistent with the Environmental Protection Agency Standards and Practices for All Appropriate Inquiries as set forth in 40 CFR, Part 312 and/or the scope and limitations of ASTM International (ASTM) Practice E1527-13 of the E C Voit & Sons property and part of the Voit Land LLC property located at 3450 Milwaukee Street in the Town of Blooming Grove, Dane County, Wisconsin the Property. Any exceptions to, or deletions from, this practice are described in **Section 11.0** of this report.

This assessment has revealed no evidence of recognized environmental conditions in connection with the Property except for the following:

1. Surface mining for sand and gravel began on Property by the 1930s, and the last of the sand and gravel was dredged from the ponds in the mid-1980s to early 1990s. Regulations for the disposal of hazardous waste and procedures for enforcing the regulations were enacted during the 1970s and 1980s. Prior to that time, it was common practice for waste materials to be disposed on low-lying land, such as wetlands, quarries and gravel pits. Historical disposal of potentially contaminated material on the Property was not reported by Mr. Voit and documentation was not encountered during the assessment. If potentially contaminated material had been historically disposed, it appears it was not done with WDNR oversight and it would have likely been put out of the way of current and future surface mining activity. Based on the topography and the aerial photographs, one area of historical disposal may have been the low-lying land near Starkweather Creek. Another area may have been the south and southeast sides of the filled pond. Mounds of soil containing some rock were observed on the Property during the site visit. The soil mounds had trees growing through them of a size indicating the mounds have been there for many years. The largest mounds were on the south and southeast slopes between the filled area on the 8-acre Property parcel and the adjoining City of Madison property. Other soil mounds were observed on the low-lying land on the northwest part of the Property near Starkweather Creek. The ground surface on the low-lying land was very uneven with significant undulations covered with tall vegetation. The presence of the old soil mounds from an unknown source in a historically surface-mined area is identified as a REC for the Property.
2. A pond on the 8-acre Property parcel was filled with WDNR permission starting in 2006. The fill material was from road construction projects. The area is now the highest land on the Property. Documentation for the fill material was not obtained.

The Voit family sold the adjoining property to the east to Mautz Paint in the 1950s. Aerial photographs from the 1960s and 1970s show unimproved roads extending from the Property's gravel pits onto the Mautz Paint property. Small unidentified circular objects are visible near an intermittent stream/drainage ditch to the east. Unimproved roads into a remote undeveloped area can be the result of numerous activities including recreation, in this case building site considerations, and disposal. The City of Madison subsequently purchased the adjoining land.

In 2017, the City of Madison installed four groundwater monitoring wells on their adjoining land around the 8-acre Property parcel. The shallow water table wells were sampled four times between October 2017 and January 2018. The groundwater flows generally from the northeast toward the southwest, toward Starkweather Creek. Arsenic was detected in MW1 at a concentration greater than the NR 140 ES. Nickel was detected in MW1 and MW2 at concentrations greater than the NR 140 PAL and less than the ES. Tetrachloroethene was detected in one well, MW4, at concentrations greater than the PAL and less than the ES. The results were reported to the WDNR. The WDNR response was that no further action is required at that time.

The detection of contaminants in the groundwater near the Property, historical unimproved roads and unidentified objects on the adjoining property, the presence of old soil mounds on the 8-acre parcel, and the lack of documentation for fill material on the 8-acre Property parcel are identified as a REC for the Property.

11.0 DEVIATIONS

There were no significant deviations from the standards identified in EPA Standards and Practices for AAI as set forth in 40 CFR, Part 312 and/ or ASTM E 1527-13.

12.0 ADDITIONAL SERVICES

No additional services were identified by the User in the preparation of this report.

13.0 REFERENCES

ASTM International Standard E1527-13, Standard Practice for Environmental Site Assessments: Phase 1 Environmental Site Assessment Process, 2013.

ASTM International Standard E2600-10, Standard Guide for Vapor Encroachment Screening on Property Involved in Real Estate Transactions, 2010.

City of Madison, Dane County, Wisconsin, Property Records.

Environmental Protection Agency, 40 Code of Regulations Part 312, Standards and Practices for All Appropriate Inquiries, November 1, 2005.

Environmental Risk Information Service (ERIS), 2018, Database Report, May 24, 2018.

ERIS, 2018, Fire Insurance Map Research Results, May 24, 2018.

ERIS, 2018, Historical Aerial Report, May 23, 2018.

ERIS, 2018, Historical Directory Report, May 25, 2018.

ERIS, 2018, Physical Setting Report, May 22, 2018.

ERIS, 2018, Topographic Map Research Results, May 22, 2018.

Land Information Website, Dane County, Wisconsin, Geographic,
<http://accessdane.co.dane.wi.us>

Town of Blooming Grove, Dane County, Wisconsin Property Records.

Wisconsin Department of Agricultural, Trade, and Consumer Protection Website,
http://datcp.wi.gov/Consumer/Weights_and_Measures/Tank_Permit_and_Registration/index.aspx


Wisconsin Department of Natural Resources Remediation and Redevelopment Website,
<http://dnr.wi.gov/topic/brownfields/rrsm.html>

14.0 QUALIFICATIONS AND SIGNATURES OF ENVIRONMENTAL PROFESSIONALS

SCS Engineers is a full-service civil and environmental engineering firm located in Madison, Wisconsin. Project team resumes are included in **Appendix F**.

We declare that, to the best of our professional knowledge and belief, we meet the definition of Environmental Professional as defined in 40 CFR Part 312.10.

We have the specific qualifications based on education, training, and experience to assess a property of the nature, history, and setting of the target property. We have developed and performed the all appropriate inquiries in conformance with the standards and practices set forth in 40 CFR Part 312.



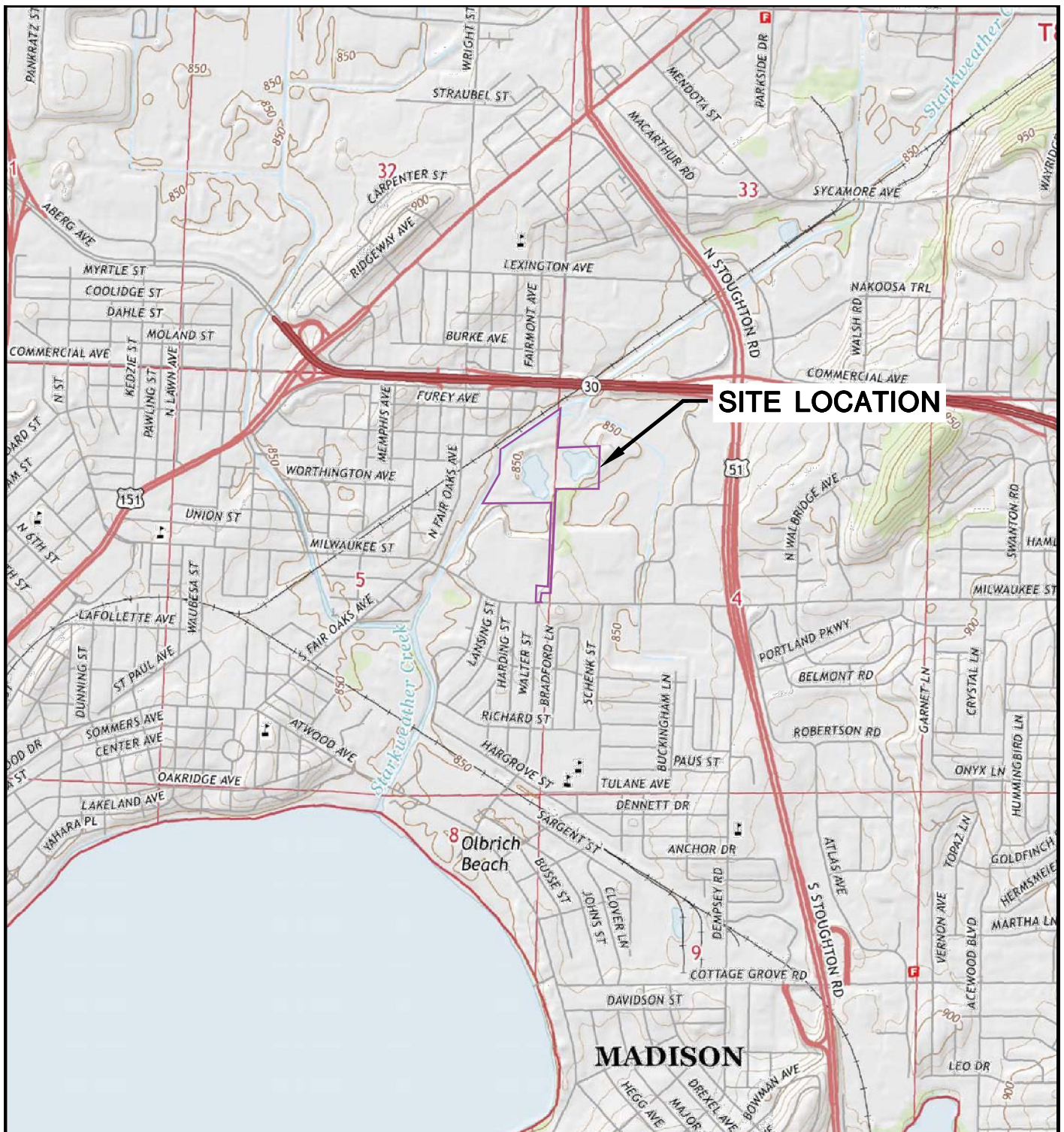
Lisa Brickson
Project Scientist



Tony Kollasch
Project Manager

FIGURES

- 1 Site Location Map
- 2 City of Madison Google Map
- 3 EC Voit & Sons and Voit Land LLC Parcels – 2017 Aerial
- 4 Property Map (Approximate)
- 5 Adjoining and Nearby Property Map
- 6 WDNR Contaminated and Cleaned Up Sites Map
- 7 2017 Aerial with Photograph Locations



MADISON EAST QUADRANGLE
 WISCONSIN-DANE CO.
 7.5 MINUTE SERIES (TOPOGRAPHIC)
 1983
 SCALE: 1" = 2,000'



CLIENT CITY OF MADISON ENGINEERING DIVISION 210 MARTIN LUTHER KING JR. BLVD, ROOM 115 MADISON, WI 53703	SITE EC VOIT & SONS AND VOIT LAND LLC. 3450 MILWAUKEE STREET TOWN OF BLOOMING GROVE DANE COUNTY, WISCONSIN	SITE LOCATION MAP	
PROJECT NO. 25218096.00	DRAWN BY: KP	ENGINEER SCS ENGINEERS 2830 DAIRY DRIVE MADISON, WI 53718-6751 PHONE: (608) 224-2830	FIGURE 1
DRAWN: 06/11/18	CHECKED BY: LB		
REVISED: 06/11/18	APPROVED BY:		

Figure 2 - City of Madison Google Map

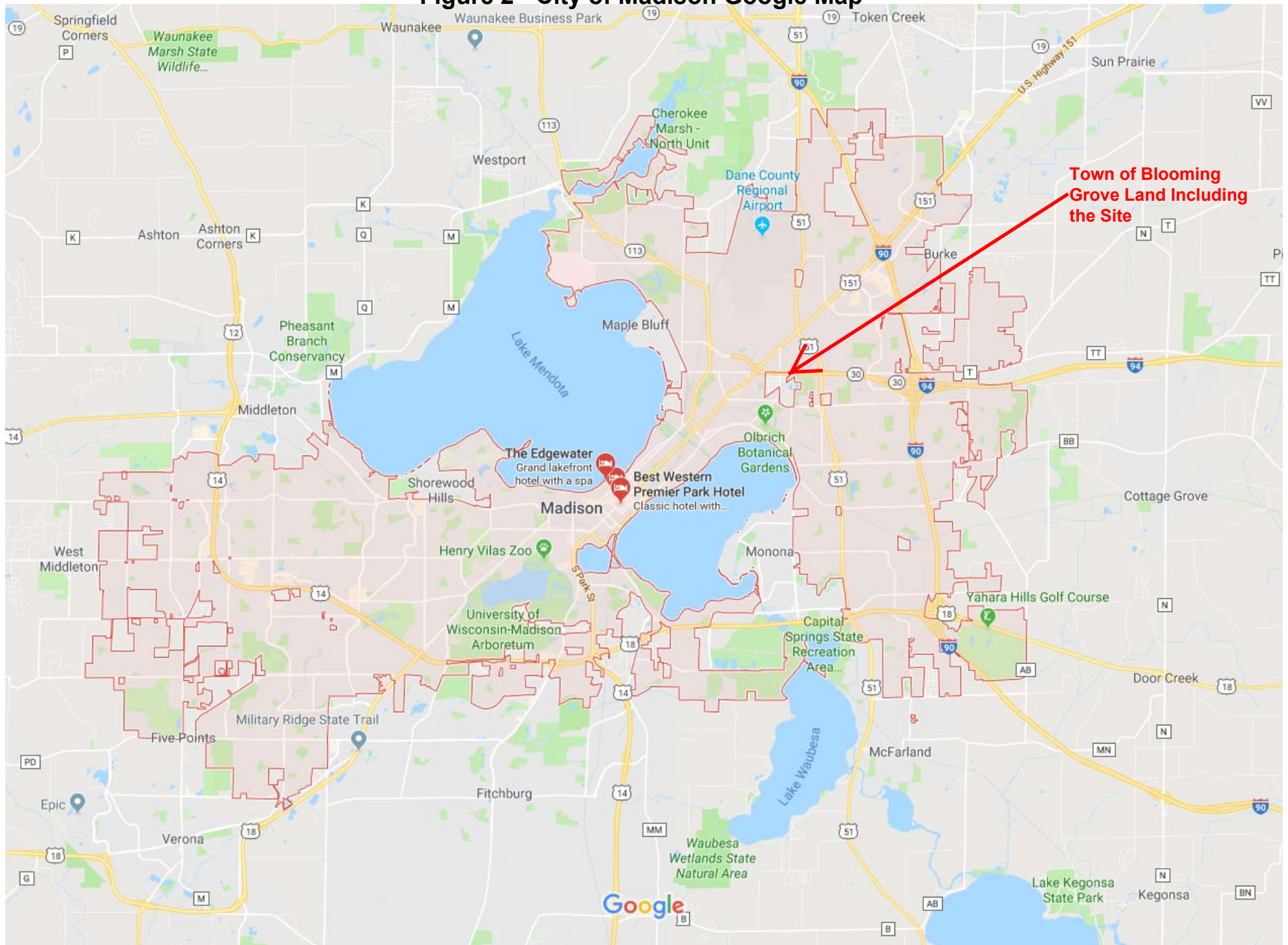
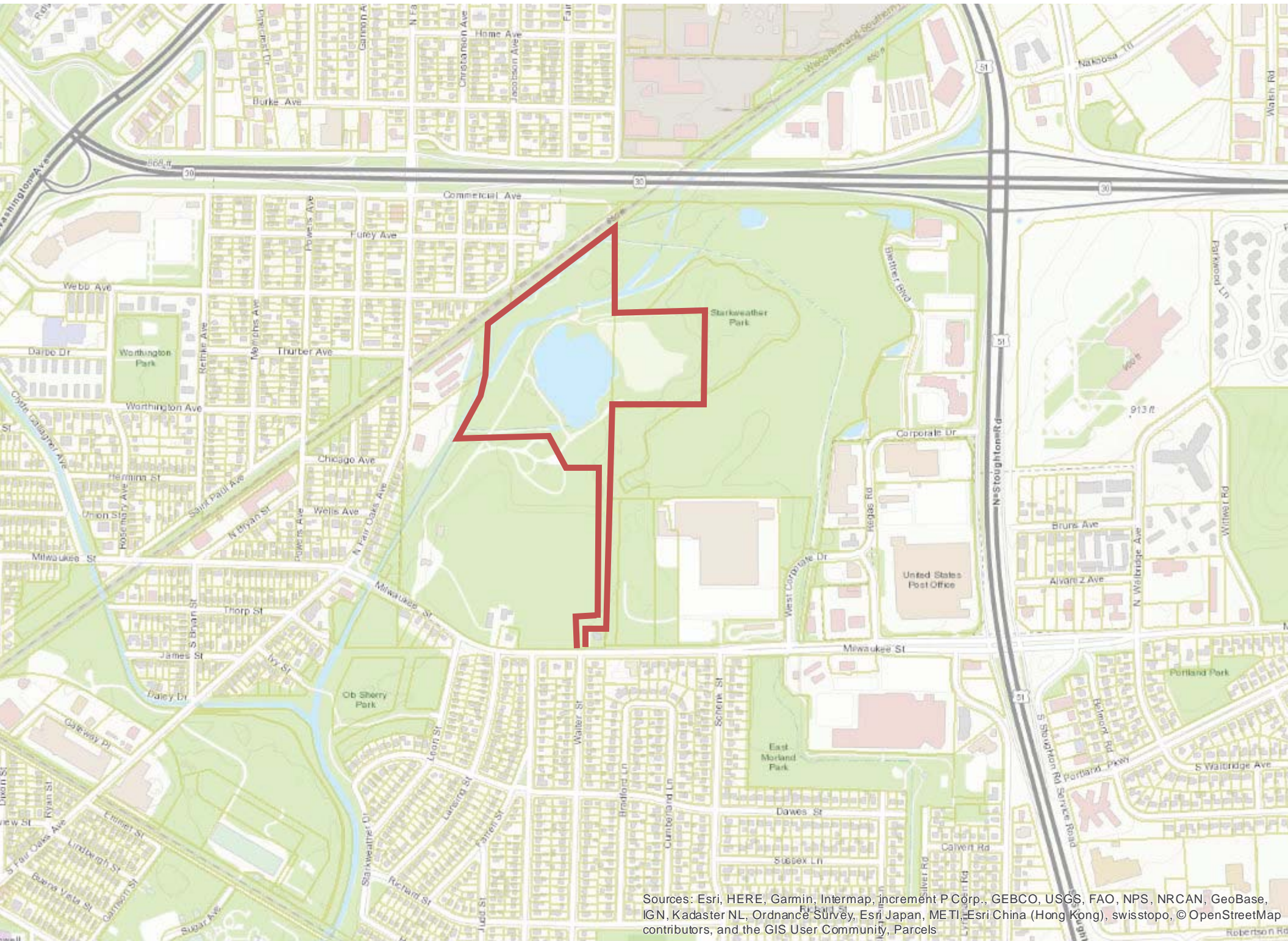


Figure 3 - EC Voit & Sons and Voit Land LLC Parcels - 2017 Aerial



Figure 4 - Property Map (Approximate)



Sources: Esri, HERE, Garmin, Intermap, increment P Corp., GEBCO, USGS, FAO, NPS, NRCAN, GeoBase, IGN, Kadaster NL, Ordnance Survey, Esri Japan, METI, Esri China (Hong Kong), swisstopo, © OpenStreetMap contributors, and the GIS User Community, Parcels

Figure 5 - Adjoining and Nearby Property Map

The map displays the following locations and features:

- 251 N. Fair Oaks**: A property located at the top left of the red-outlined area.
- 231 N. Fair Oaks**: A property located below 251 N. Fair Oaks.
- 219 N. Fair Oaks**: A property located to the right of 231 N. Fair Oaks.
- City of Madison**: Labeled in two locations, one to the north and one to the east of the red-outlined area.
- Former Swiss Colony**: A property located to the east of the red-outlined area.
- Leo Ritter & Company Income Trust**: The central property, outlined in red.
- Durren**: A location labeled near the bottom of the red-outlined area.
- R.R. Corridor**: A railroad corridor running horizontally across the top of the map.
- Streets**: Various streets are shown, including Washington Ave, Commercial Ave, Milwaukee St, and N. Fair Oaks Ave.
- Parks**: Starkweather Park and Ob Sherry Park are visible.
- Post Office**: The United States Post Office is located to the east of the red-outlined area.

Sources: Esri, HERE, Garmin, Intermap, increment P Corp., GEBCO, USGS, FAO, NPS, NRCAN, GeoBase, IGN, Kadaster NL, Ordnance Survey, Esri Japan, METI, Esri China (Hong Kong), swisstopo, © OpenStreetMap contributors, and the GIS User Community, Parcels

[illegible]



Figure 6 - WDNR Contaminated and Cleaned Up Sites Map



Legend

- Open Site (ongoing cleanup)
- Closed Site (completed cleanup)

0.3 0 0.13 0.3 Miles

NAD_1983_HARN_Wisconsin_TM

© Latitude Geographics Group Ltd.

1:7,920



DISCLAIMER: The information shown on these maps has been obtained from various sources, and are of varying age, reliability and resolution. These maps are not intended to be used for navigation, nor are these maps an authoritative source of information about legal land ownership or public access. No warranty, expressed or implied, is made regarding accuracy, applicability for a particular use, completeness, or legality of the information depicted on this map. For more information, see the DNR Legal Notices web page: <http://dnr.wi.gov/org/legal/>

Note: Not all sites are mapped.

Notes

June 4, 2018. Property boundaries are estimated.

Figure 7 2017 Aerial With Photograph Locations



Note: Property boundary and photograph locations are approximate.

APPENDIX A

Tax Parcel Records

WDNR Letter to Tom Voit, May 19, 2005

City of Madison Letter to Tom Voit, February 9, 2018

City of Madison Groundwater Table

User Questionnaire

Site Photographs

Parcel Number - 008/0710-051-8251-0**Current**[◀ Parcel Parents](#)[Summary Report](#)**Parcel Summary****More +**

Municipality Name	TOWN OF BLOOMING GROVE
Parcel Description	SEC 5-7-10 PRT FR E1/2 NE1/4 S OF RR EXC...
Owner Name	VOIT LAND LLC 
Primary Address	3450 MILWAUKEE ST
Billing Address	4526 SANDPIPER TRL COTTAGE GROVE WI 53527

Assessment Summary**More +**

Assessment Year	2018
Valuation Classification	G2 G4 G5
Assessment Acres	56.300
Land Value	\$48,000.00
Improved Value	\$2,200.00
Total Value	\$50,200.00

[Show Valuation Breakout](#)[Show Assessment Contact Information ▼](#)

Zoning Information

For the most current and complete zoning information, contact the Division of Zoning.

Zoning

A-3 DCPREZ-2014-10732

C-2 20.91 Acres

NOTICE: Some portion of this parcel either contains or is in close proximity to sensitive environmental features (i.e. shorelands, floodplains, or wetlands), and Dane County regulations may apply. Please contact the Dane County Zoning Division at (608) 266-4266 for additional permitting information.

Zoning District Fact Sheets

Parcel Maps



DCiMap

Google Map

Bing Map

Tax Summary (2017)**More +**[E-Statement](#)[E-Bill](#)[E-Receipt](#)

Assessed Land Value	Assessed Improvement Value	Total Assessed Value
\$48,000.00	\$2,200.00	\$50,200.00
Taxes:		\$866.00
Lottery Credit(-):		\$0.00
First Dollar Credit(-):		\$78.98
Specials(+):		\$0.00
Amount:		\$787.02

District Information

Type	State Code	Description
REGULAR SCHOOL	3269	MADISON METRO SCHOOL DIST
TECHNICAL COLLEGE	0400	MADISON TECH COLLEGE
DRAINAGE DISTRICT	DD27	DRAINAGE DISTRICT 27
METRO SEWERAGE	5150	MADISON METRO SEWER DIST
OTHER DISTRICT	MADE	CITY OF MADISON EMS
OTHER DISTRICT	MADF	CITY OF MADISON FIRE DIST

Recorded Documents

Doc. Type	Date Recorded	Doc. Number	Volume	Page
QCD	04/29/2010	4651597		
TRD	04/22/2010	4650014		
QCD	10/20/2008	4475451		
QCD	08/11/1995		29803	47
QCD	08/11/1995		29803	44

Show Less ^

DocLink

DocLink is a feature that connects this property to recorded documents. If you'd like to use DocLink, all you need to do is select a link in this section. There is a fee that will require either a credit card or user account. Click here for instructions.

By Parcel Number: 0710-051-8251-0

PLEASE TURN OFF YOUR POP UP BLOCKER TO VIEW DOCLINK DOCUMENTS. If you're unsure how to do this, please contact your IT support staff for assistance. You will be unable to view any documents purchased if your pop up blocker is on.



Access Dane is a product of
Dane County Land Information Council

© Copyright 2001

210 Martin Luther King Jr. Blvd


City-County Bldg. Room 116

Madison, WI 53703



[Home](#) | [Disclaimer](#) | [Privacy](#) | [Resources](#) | [Contact Us](#)

Parcel Number - 008/0710-042-8680-7**Current**[◀ Parcel Parents](#)[Summary Report](#)**Parcel Summary****More +**

Municipality Name	TOWN OF BLOOMING GROVE
Parcel Description	SEC 4-7-10 PRT NW1/4 NW1/4 COM 262 FT N ...
Owner Name	E C VOIT & SONS 
Primary Address	No parcel address available.
Billing Address	3450 MILWAUKEE ST MADISON WI 53714

Assessment Summary**More +**

Assessment Year	2018
Valuation Classification	G5
Assessment Acres	8.000
Land Value	\$4,000.00
Improved Value	\$0.00
Total Value	\$4,000.00

[Show Valuation Breakout](#)[Show Assessment Contact Information ▼](#)

Zoning Information

For the most current and complete zoning information, contact the Division of Zoning.

Zoning

A-3 DCPREZ-2014-10732

NOTICE: Some portion of this parcel either contains or is in close proximity to sensitive environmental features (i.e. shorelands, floodplains, or wetlands), and Dane County regulations may apply. Please contact the Dane County Zoning Division at (608) 266-4266 for additional permitting information.

Zoning District Fact Sheets

Parcel Maps



DCiMap

Tax Summary (2017)**More +****E-Statement****E-Bill****E-Receipt**

Assessed Land Value	Assessed Improvement Value	Total Assessed Value
\$4,000.00	\$0.00	\$4,000.00
Taxes:		\$69.01
Lottery Credit(-):		\$0.00
First Dollar Credit(-):		\$0.00
Specials(+):		\$0.00
Amount:		\$69.01

District Information

Type	State Code	Description
REGULAR SCHOOL	3269	MADISON METRO SCHOOL DIST
TECHNICAL COLLEGE	0400	MADISON TECH COLLEGE
OTHER DISTRICT	0450	SEWER 50
OTHER DISTRICT	MADE	CITY OF MADISON EMS
METRO SEWERAGE	5150	MADISON METRO SEWER DIST
OTHER DISTRICT	MADF	CITY OF MADISON FIRE DIST

Recorded Documents

Doc. Type	Date Recorded	Doc. Number	Volume	Page
	08/11/1995		598	341

DocLink

DocLink is a feature that connects this property to recorded documents. If you'd like to use DocLink, all you need to do is select a link in this section. There is a fee that will require either a credit card or user account. Click here for instructions.

By Parcel Number: 0710-042-8680-7

PLEASE TURN OFF YOUR POP UP BLOCKER TO VIEW DOCLINK DOCUMENTS. If you're unsure how to do this, please contact your IT support staff for assistance. You will be unable to view any documents purchased if your pop up blocker is on.



Access Dane is a product of
Dane County Land Information Council

© Copyright 2001

210 Martin Luther King Jr. Blvd

City-County Bldg. Room 116

Madison, WI 53703



[Home](#) | [Disclaimer](#) | [Privacy](#) | [Resources](#) | [Contact Us](#)



REC'D MAY 25 2005

State of Wisconsin \ DEPARTMENT OF NATURAL RESOURCES

Jim Doyle, Governor
Scott Hassett, Secretary
Ruthe E. Badger, Regional Director

South Central Region Headquarters
3911 Fish Hatchery Rd
Fitchburg, Wisconsin 53711
Telephone 608-275-3266
FAX 608-275-3338
TTY 608-275-3231

May 19, 2005

MAY 23 2005

INF-SC-2005-13-3029LR

Arthur Voit
3450 Milwaukee Street
Madison, WI 53714

Subject: Voit Ponds - Town of Blooming Grove

Dear Mr. Voit:

On May 13, 2005, I met with you, your attorney - Buck Sweeney, consultant - Bill Biesmann and Dane County Zoning inspector - Scott Schroekenthaler. The purpose of the meeting was to discuss how two gravel pit ponds (ponds #1 & #2 herein) on your property pertain to State statutes and/or local ordinances.

Pond #1: Pond #1 is located in the NE $\frac{1}{4}$, NE $\frac{1}{4}$, Section 5, T.7N, R.10E, Town of Blooming Grove (see drawing). This pond is connected to Starkweather Creek via an open channel/waterway. This pond reportedly sustains a population of stocked fish and is registered with the Wisconsin Department of Agriculture, Trade and Consumer Protection. Due to the pond connection and relationship with Starkweather Creek - you must apply for and obtain a permit to fill the pond in accordance with Chapter 30, Wisconsin Statutes prior to filling or modifying the pond or connecting waterway.

Pond #2: Pond #2 is located north and east of Pond #1 and is in the NW $\frac{1}{4}$, NW $\frac{1}{4}$, Section 4, T.7N, R.10E, Town of Blooming Grove. This pond is adjacent to Pond #1 and is separated by a strip of land that is between 30 and 40-feet wide. Pond #2 is not connected to Pond #1 or Starkweather Creek via open or closed conduit. Filling this pond is not within the Department's jurisdiction as it pertains to Chapter 30, Wisconsin Statutes. This means you may continue filling this pond so long as other State and local requirements are met. I also determined that wetland conditions do not exist within the immediate gravel banks or wet footprint of Pond #2.


Wetlands: During our meeting and tour of the property, I observed wetland conditions and drainage swales along the western and northern edge of the property. Per this letter, I am recommending that a wetland delineation be conducted in accordance with the 1987 Army Corps of Engineers Manual for Delineating Wetlands. This delineation should be conducted in order to ensure filling beyond the imprint of Pond #2 does not result in wetland filling as regulated by (but not limited to) NR 299, Wisconsin Administrative Code. Once the delineation is conducted, you may apply for a permit to fill the ditches located within wetlands for the expressed purposes of restoring wetland hydrology; thereby enhancing the wetland environment and improving

quality of the water discharging to Starkweather Creek. Such a proposal should be designed and submitted in accordance with NR 353, Wisconsin Administrative Code.

Please contact Jim Bertolacini in order to ascertain how the filling the pond and how your current concrete production operation pertains to Stormwater Discharge Permits as required in NR 216, Wisconsin Administrative Code. Mr. Bertolacini can be reached at: (608)275-3201

If you have any questions regarding this determination contact me at: (608)275-3313.

Sincerely,



Mike Halsted
Regional Water Management Specialist
Lower Rock River Basin

Cc: Army Corps of Engineers

Dane County Zoning

Dane County LCD

Town of Blooming Grove

City of Madison

Buck Sweeney – Axley Brynson, LLP

Bill Biesmann – Vierbicher Associates


Scott Schoekenthaler – Dane County

Dane County CAPD

Jim Bertolacini – SCR/HQ

DATCP

Art Voit – Pond Jurisdiction
Section 4 & 5, Town of Blooming Grove



by Mike Halsted – 5/19/05



Department of Public Works
Engineering Division
Robert F. Phillips, P.E., City Engineer

City-County Building, Room 115
210 Martin Luther King, Jr. Boulevard
Madison, Wisconsin 53703
Phone: (608) 266-4751
Fax: (608) 264-9275
engineering@cityofmadison.com
www.cityofmadison.com/engineering

Assistant City Engineer

Gregory T. Fries, P.E.
Kathleen M. Cryan

Principal Engineer 2

Christopher J. Petykowski, P.E.
John S. Fahrney, P.E.

Principal Engineer 1

Christina M. Bachmann, P.E.

Facilities & Sustainability

Jeanne E. Hoffman, Manager

Mapping Section Manager

Eric T. Pederson, P.S.

Financial Manager

Steven B. Danner-Rivers

February 9, 2018

Mr. Tom Voit
4526 Sandpiper Trail
Cottage Grove, WI 53527

Dear Mr. Voit:

Thank you for last Tuesday's meeting to discuss the City's purchase of the quarry ponds at your 3490 Milwaukee Street farm. As requested, below is a summary of the City of Madison's sampling results from the four shallow monitoring wells installed on City property surrounding the former quarry pond. Please see the attached map for locations of each well. I've also included an overview of the environmental assessments the City would like to conduct prior to purchase of this property.

The City installed the wells on June 26, 2017 and sampled them four times between October 2017 and January 2018. Sampling was conducted on four dates to confirm results and to test for compounds that weren't included in the original samplings. The City tested for volatile organic compounds (VOCs), dissolved metals, and polycyclic aromatic hydrocarbons (PAHs), although not all for each date.

In the table below, only confirmed detections that exceed a State groundwater standard are included. For each compound, the State has determined a NR 140 Preventive Action Limit (PAL) and Enforcement Standard (ES). In general, detections greater than the PAL indicate *potential* contamination problems. For detections greater than the ES, the DNR typically requires additional monitoring or remediation effort to protect human health and welfare.

Detections of compounds that were less than the groundwater standards and/or less than the laboratory's limit of quantitation (LOQ) are not included in the table. For example, no results are shown for MW3-NE since there were no confirmed detections for this well greater than the groundwater standards. A more detailed data table along with all original laboratory reports can be provided upon request. Groundwater at the site generally flows from the northeast to the southwest, toward Starkweather Creek.

Sampling Date		MW1-SW	MW2-SE	MW4-NW			NR 140 Standards	
		1/9/18	1/9/18	10/4/17	11/30/17	12/20/17	PAL	ES
Arsenic	ug/L	37.4	--	--	--	--	1.0	10
Nickel	ug/L	38.6	73.8	--	--	--	20	100
Tetrachloroethylene	ug/L	--	--	1.7	1.5	2.3	0.5	5

The wells show low-level impacts of several metals (arsenic and nickel) and tetrachloroethylene, a solvent commonly used in dry cleaning and also known as perc. As required with PAL and ES exceedances, these results were reported to the DNR. The DNR's response is that no further action—monitoring or clean up—is required at this time.

When purchasing a commercial or industrial property, the City of Madison routinely conducts a historical review of the property, called a Phase 1 environmental site assessment (Phase 1 ESA). During a Phase 1 ESA, the City reviews assessment and building inspection records, historical maps and photos, newspaper articles, and environmental databases. The City also interviews current and former property owners to identify any potential environmental conditions. Based on the findings of the Phase 1, the City often conducts a Phase 2 ESA, taking soil and groundwater borings throughout the property to test for potential contamination.

The City goes through this process for all non-residential property purchases. Given the history of such properties, it is common to find some low-level contamination. The presence of low-level or 'incidental' contamination typical of a former quarry will not stop the City of Madison from purchasing the property. The cost to investigate these properties is born solely by the City of Madison as part of the due diligence we conduct prior to purchase.

The City requests to perform a Phase 1 ESA and likely a Phase 2 on the portion of the Voit property under consideration. These reports would be shared with you in full. Please contact Brynn Bemis of my staff with questions regarding the monitoring well test results (608.267.1986, bbemis@cityofmadison.com). To initiate the Phase 1 ESA, please contact Heidi Radlinger of the City's Real Estate office (608.266.6558 and hradlinger@cityofmadison.com).

Sincerely,

A handwritten signature in blue ink, appearing to read 'R. Phillips', is written over a horizontal line.

Robert F. Phillips, P.E.
City Engineer

RFP:BLB

cc (PDF only): Tom Bunbury
Greg Fries, Lauren Striegl, Heidi Radlinger, Dan Rolfs

Attachments: Voit property monitoring well location map

M:\Environmental Projects\Projects by Address\Voit Property (2017)\Voit Sampling Summary.doc



Legend

⊕ Denotes Monitoring Well Location



Notes

1. Monitoring Wells installed by Badger State Drilling/developed by CGC in June 2017
2. Well locations are approximate.

Scale: Reduced

Date: 7/2017	CGC, Inc.	Soil Boring Location Exhibit Starkweather (Voit) Wells Madison, WI
Job No. C17051-1		

Voit Property Water Table Monitoring Wells
 Prepared by Brynn Bemis, City Engineering
 January 17, 2018

Parameter		Units	MW1-SW				MW2-SE				MW3-NE			MW4-NW				NR 140 Standards	
			10/4/2017	11/30/2017	12/20/2017	1/9/2018	10/4/2017	11/30/2017	12/20/2017	1/9/2018	10/4/2017	12/20/2017	1/9/2018	10/4/2017	11/30/2017	12/20/2017	1/9/2018	PAL	ES
		Type	Unfiltered	Unfiltered	Unfiltered	Filtered	Unfiltered	Unfiltered	Unfiltered	Filtered	Unfiltered	Unfiltered	Filtered	Unfiltered	Unfiltered	Unfiltered	Filtered		
Metals	Arsenic	ug/L	20.0 J	57.4	27.3	37.4	<8.3	15.6 J	28.8	<i>7.4 J</i>	<8.3	<8.3	<i>8.0 J</i>	18.7 J	44.7	55.7	<i>9.4 J</i>	1.0	10
	Barium	ug/L	<i>1030</i>	3610	<i>1200</i>	105	176	120	268	37.2	161	71.9	22.2	346	<i>450</i>	<i>626</i>	46.7	400	2000
	Cadmium	ug/L	<i>1.7 J</i>	<i>2.9 J</i>	<i>2.3 J</i>	<1.3	<1.3	<1.3	<i>1.6 J</i>	<1.3	<1.3	<1.3	<1.3	<1.3	<i>1.4 J</i>	<i>3.0 J</i>	<1.3	0.5	5
	Chromium	ug/L	<i>88.0</i>	213	<i>38.9</i>	<2.5	<i>55.0</i>	<i>28.1</i>	<i>87.0</i>	<2.5	<i>43.3</i>	<i>17.0</i>	<2.5	<i>75.2</i>	135	196	<2.5	10	100
	Copper	ug/L	--	--	51.9	<6.3	--	88.0	<i>184</i>	28.8	--	34.3	<6.3	--	<i>131</i>	<i>190</i>	<6.3	130	1300
	Lead	ug/L	81.4	246	85.5	<4.3	22.4	<i>8.7 J</i>	56.8	<i>4.7 J</i>	23.3	<i>14.9</i>	<4.3	41.9	65.4	85.4	<i>5.4 J</i>	1.5	15
	Nickel	ug/L	--	--	<i>69.6</i>	<i>38.6</i>	--	<i>98.2</i>	116	<i>73.8</i>	--	11.8	<1.9	--	101	164	<1.9	20	100
VOCs	Chloromethane	ug/L	<0.50	<0.50	0.53 J	--	<0.50	1.8	0.68 J	--	<0.50	<0.50	--	<0.50	0.78 J	<0.50	--	3.0	30
	Tetrachloroethene	ug/L	<0.50	<0.50	<0.50	--	<0.50	<0.50	<0.50	--	<0.50	<0.50	--	<i>1.7</i>	<i>1.5</i>	<i>2.3</i>	--	0.5	5
	Trichloroethene	ug/L	<0.33	<0.33	<0.33	--	<0.33	<0.33	<0.33	--	<0.33	<0.33	--	0.42 J	<i>0.51 J</i>	0.43 J	--	0.5	5
	Trichlorofluoromethane	ug/L	<0.18	<0.18	<0.18	--	<0.18	<0.18	<0.18	--	<0.18	<0.18	--	0.38 J	0.34 J	0.41 J	--	698	3490
	cis-1,2-Dichloroethene	ug/L	<0.26	<0.26	<0.26	--	<0.26	<0.26	<0.26	--	<0.26	<0.26	--	0.39 J	0.49 J	0.39 J	--	7.0	70
PAHS	1-Methylnaphthalene	ug/L	0.0095 J	--	<0.0057	--	0.013 J	--	<0.0054	--	<0.0061	<0.0059	--	<0.0057	--	<0.0059	--	NE	NE
	2-Methylnaphthalene	ug/L	0.0085 J	--	<0.0047	--	0.0074 J	--	<0.0045	--	<0.0051	<0.0049	--	0.0055 J	--	<0.0049	--	NE	NE
	Acenaphthene	ug/L	0.0089 J	--	<0.0058	--	0.024 J	--	<0.0055	--	<0.0063	<0.0061	--	0.0068 J	--	<0.0061	--	NE	NE
	Anthracene	ug/L	<0.013	--	<0.010	--	<0.012	--	<0.0095	--	<0.011	0.018 J	--	<0.010	--	<0.010	--	600	3000
	Fluorene	ug/L	<0.010	--	<0.0077	--	0.010 J	--	<0.0072	--	<0.0082	<0.0080	--	<0.0077	--	<0.0080	--	80	400
	Naphthalene	ug/L	0.030 J	--	<0.018	--	<0.021	--	<0.017	--	<0.019	<0.018	--	<0.018	--	<0.018	--	10	100
	Phenanthrene	ug/L	<0.017	--	<0.013	--	0.023 J	--	<0.013	--	<0.014	<0.014	--	<0.013	--	<0.014	--	NE	NE
Field	Chloride	mg/L	--	--	88.4	--	--	--	2.8	--	--	2.6	--	--	--	95.6	--	125	250
	Temperature	°C	14.3	--	--	--	15.9	--	--	--	16.6	--	--	14.1	--	--	--	NE	NE
	Conductivity	umhos/cm	2950	--	--	--	961.1	--	--	--	288.9	--	--	560.3	--	--	--	NE	NE
	pH	S.U.	6.74	--	--	--	7.08	--	--	--	7.42	--	--	7.07	--	--	--	NE	NE

BOLD = Values met or exceed an NR 140 enforcement standard (ES).

Italics and underlined = Values met or exeed an NR 140 Preventive Action Limit (PAL).

J = Result is less than the reporting limit but greater than or equal to the method detection limit--the concentration is an approximate value.

NE = Standard not established.

"--" = Compound or analyte not sampled

ug/L = micrograms per liter or parts per billion (ppb)

PAHs = Polycyclic aromatic hydrocarbons

VOCs = Volatile organic compounds

NOTES:

- Only compounds with detections are included in this table--nondetections have been hidden for display purposes. In general, PAHs, VOCs, and metals were analyzed. Nondetect values are grayed out.
- Most of the data is *unfiltered*, but only *filtered* metals data from 1/9/18 should be considered accurate. Unfiltered metals data is shaded gray to indicate it does not reflect dissolved metals.

SCS ENGINEERS

USER¹ QUESTIONNAIRE
Phase 1 Environmental Site Assessment
Part of the E C Voit & Sons and Voit Land LLC Property
3450 Milwaukee Street, Town of Blooming Grove, Dane County, WI
June 5, 2018
SCS Engineers File No. 25218096.00

User

City of Madison Engineering Division
210 Martin Luther King Jr. Blvd., Room 115
Madison, WI 53703

Environmental Professional:

SCS Engineers
2830 Dairy Drive
Madison, WI 53718

In order to qualify for one of the *Landowner Liability Protection*² (LLP) offered by the Small Business Liability Relief and Brownfields Revitalization Act of 2001, the *User* must provide the following information (if available) to the *environmental professional*. Failure to provide this information could result in a determination that "*all appropriate inquiry (AAI)*" is not complete.

1. **Environmental cleanup liens that are filed or recorded against the Property (40 CFR 312.25).** Are you aware of any environmental cleanup liens against the *Property* that are filed or recorded under federal, tribal, state, or local law?
☒ No ☐ Yes (explain)
2. **Activity and land use limitations (AULs) that are in place on the Property or that have been filed or recorded in a registry (40 CFR 312.26).** Are you aware of any AULs, such as *engineering controls*, land use restrictions, or *institutional controls* that are in place at the *Property* and/or have been filed or recorded in a registry under federal, tribal, state, or local law?
☒ No ☐ Yes (explain)
3. **Specialized knowledge or experience of the person seeking to qualify for the LLP (40 CFR 312.28).** As the *User* of this *Environmental Site Assessment (ESA)*, do you have any specialized knowledge or experience related to the *Property* or nearby properties? For example, are you involved in the same line of business as the current or former *occupants* of the *Property* or an adjoining property so that you would have specialized knowledge of the chemicals and processes used by this type of business?
☒ No ☐ Yes (explain)
However, the City of Madison does own the adjoining properties.

¹ As defined in American Society for Testing and Materials (ASTM) Standard E 1527-13, Section 3.2.98 – "The party seeking to use Practice E 1527 to complete an environmental assessment of the *Property*."

² Text in *italics* defined in the ASTM Standard E 1527-13.



4. **Relationship of the purchase price to the fair market value of the Property if it were not contaminated (40 CFR 312.29).** Does the purchase price being paid for this *Property* reasonably reflect the fair market value of the *Property*?

☐ No ☒ Yes

If you conclude that there is a difference, have you considered whether the lower purchase price is because contamination is known or believed to be present at the *Property*?

☐ No ☐ Yes (explain)

5. **Commonly known or reasonably ascertainable information about the Property (40 CFR 312.30).** Are you aware of any commonly known or *reasonably ascertainable* information about the *Property* that would help the *environmental professional* to identify conditions indicative of releases or threatened releases? For example, as *User*:

- a) Do you know the past uses of the *Property*?

☐ No ☒ Yes (explain)

From aerials we can see it was used for nonmetallic mining and as a concrete batch plant.

- b) Do you know of specific chemicals that are present or once were present at the *Property*?

☒ No ☐ Yes (explain)

- c) Do you know of spills or other chemical releases that have taken place at the *Property*?

☒ No ☐ Yes (explain)

- d) Do you know of any environmental cleanups that have taken place at the *Property*?

☒ No ☐ Yes (explain)

6. **The degree of obviousness of the presence or likely presence of contamination at the Property, and the ability to detect the contamination by appropriate investigation (40 CFR 312.31).** As the *User* of this *ESA*, based on your knowledge and experience related to the *Property*, are there any *obvious* indicators that point to the presence or likely presence of contamination at the *Property*?

☐ No ☒ Yes (explain)

The City has installed and sampled 4 water table monitoring wells just outside the property that indicate some low-level solvent contamination. It is not clear if this property is the source, but contaminated materials may have been used to fill in the second pond on the property. These data have already been provided to SCS.

Responses provided by: Brynn L. Bemis

Date: 6/12/18

**Part of the E C Voit & Sons and Voit Land LLC Property
3450 Milwaukee Street, Town of Blooming Grove, Dane County, WI
SCS Engineers Project #25218096.00
(See Figure 7 for approximate photograph locations)**



Photo 1: View from the filled pond on the Property, looking southwest over Pond #1.



Photo 2: View from the 8-acre parcel, looking west. Mr. Voit said the light-colored sand came from the Edgewater redevelopment project and was being sold.

**Part of the E C Voit & Sons and Voit Land LLC Property
3450 Milwaukee Street, Town of Blooming Grove, Dane County, WI
SCS Engineers Project #25218096.00
(See Figure 7 for approximate photograph locations)**



Photo 3: View of the top of the filled area, looking north. The blue barrel was empty.



Photo 4: View across the top of the filled area, looking north.

**Part of the E C Voit & Sons and Voit Land LLC Property
3450 Milwaukee Street, Town of Blooming Grove, Dane County, WI
SCS Engineers Project #25218096.00
(See Figure 7 for approximate photograph locations)**



Photo 5: View of the slope from the filled area to the adjoining City-owned land, looking south.



Photo 6: View of the fence line for the City-owned land at the bottom of the slope, looking southeast.

**Part of the E C Voit & Sons and Voit Land LLC Property
3450 Milwaukee Street, Town of Blooming Grove, Dane County, WI
SCS Engineers Project #25218096.00
(See Figure 7 for approximate photograph locations)**



Photo 7: View of typical soil mounds with pieces of concrete slabs between the top of the filled area and the City-owned land to the south/southeast.



Photo 8: View of typical soil mounds with pieces of concrete slabs between the top of the filled area and the City-owned land to the south/southeast.

**Part of the E C Voit & Sons and Voit Land LLC Property
3450 Milwaukee Street, Town of Blooming Grove, Dane County, WI
SCS Engineers Project #25218096.00
(See Figure 7 for approximate photograph locations)**



Photo 9: View of concrete culverts seen at the bottom of the filled area.



Photo 10: View of concrete culverts seen at the bottom of the filled area.

**Part of the E C Voit & Sons and Voit Land LLC Property
3450 Milwaukee Street, Town of Blooming Grove, Dane County, WI
SCS Engineers Project #25218096.00
(See Figure 7 for approximate photograph locations)**



Photo 11: View of the adjoining property to the east, looking southeast.



Photo 12: View of a large area of bare ground near the railroad corridor, looking northeast. The sand and gravel surface was hard-packed. Some areas were covered with a thin layer of concrete.

**Part of the E C Voit & Sons and Voit Land LLC Property
3450 Milwaukee Street, Town of Blooming Grove, Dane County, WI
SCS Engineers Project #25218096.00
(See Figure 7 for approximate photograph locations)**



Photo 13: View of a concrete-covered area.



Photo 14: View of the rail spur remnants.

**Part of the E C Voit & Sons and Voit Land LLC Property
3450 Milwaukee Street, Town of Blooming Grove, Dane County, WI
SCS Engineers Project #25218096.00
(See Figure 7 for approximate photograph locations)**



Photo 15: View of a soil mound between the bare ground and the creek, looking west.



Photo 16: View of large pieces of concrete and equipment remnants on the west side of the bare ground.

**Part of the E C Voit & Sons and Voit Land LLC Property
3450 Milwaukee Street, Town of Blooming Grove, Dane County, WI
SCS Engineers Project #25218096.00
(See Figure 7 for approximate photograph locations)**



Photo 17: View of Starkweather Creek and the railroad corridor, looking southwest.



Photo 18: View of the gate where the rail spur crossed Starkweather Creek, looking northwest.

**Part of the E C Voit & Sons and Voit Land LLC Property
3450 Milwaukee Street, Town of Blooming Grove, Dane County, WI
SCS Engineers Project #25218096.00
(See Figure 7 for approximate photograph locations)**



Photo 19: View of some culvert structures associated with the rail spur, looking west from City-owned land.



Photo 20: View of a soil mound located southwest of the bare ground near the railroad tracks.

**Part of the E C Voit & Sons and Voit Land LLC Property
3450 Milwaukee Street, Town of Blooming Grove, Dane County, WI
SCS Engineers Project #25218096.00
(See Figure 7 for approximate photograph locations)**



Photo 21: View of Starkweather Creek southwest of the bare ground, looking southwest.



Photo 22: View of the pond, looking southwest.

**Part of the E C Voit & Sons and Voit Land LLC Property
3450 Milwaukee Street, Town of Blooming Grove, Dane County, WI
SCS Engineers Project #25218096.00
(See Figure 7 for approximate photograph locations)**



Photo 23: View from the north side of the filled pond, looking west.



Photo 24: View from the northwest side of the filled pond, looking northwest.

**Part of the E C Voit & Sons and Voit Land LLC Property
3450 Milwaukee Street, Town of Blooming Grove, Dane County, WI
SCS Engineers Project #25218096.00
(See Figure 7 for approximate photograph locations)**



Photo 25: View of concrete culvert remnants at the base of the filled pond, looking north.



Photo 26: View of a thin layer of concrete on the north side of the pond, looking southwest.

**Part of the E C Voit & Sons and Voit Land LLC Property
3450 Milwaukee Street, Town of Blooming Grove, Dane County, WI
SCS Engineers Project #25218096.00
(See Figure 7 for approximate photograph locations)**



Photo 27: View of the access road to the filled pond, looking southwest.



Photo 28: View of a large pile of sandy material near the old rail spur area.

APPENDIX B

ERIS Historical Aerial Report
ERIS Topographic Map Research Results
ERIS Historical Directory Report
ERIS Fire Insurance Map Research Results
Access Dane Aerial Photographs

HISTORICAL AERIAL REPORT

for the site:

E C Voit & Sons, Voit Land LLC Property

3450 Milwaukee Street

Madison, WI 53714

PO #:

Report ID: 20180522207

Completed: 5/23/2018

ERIS Information Inc.

Environmental Risk Information
Services (ERIS)

A division of Glacier Media Inc.

T: 1.866.517.5204

E: info@erisinfo.com

www.erisinfo.com

Search Results Summary

Date	Source	Scale	Comment
2017	NAIP - National Agriculture Information Program	1"=500'	
2015	NAIP - National Agriculture Information Program	1"=500'	
2013	NAIP - National Agriculture Information Program	1"=500'	
2010	NAIP - National Agriculture Information Program	1"=500'	
2008	NAIP - National Agriculture Information Program	1"=500'	
2006	NAIP - National Agriculture Information Program	1"=500'	
2005	NAIP - National Agriculture Information Program	1"=500'	
2004	NAIP - National Agriculture Information Program	1"=500'	BEST COPY AVAILABLE
1993	NAPP - National Aerial Photography Program	1"=500'	BEST COPY AVAILABLE
1987	USGS - US Geological Survey	1"=500'	
1980	NHAP - National High Altitude Photography	1"=500'	
1974	USGS - US Geological Survey	1"=500'	
1969	USGS - US Geological Survey	1"=500'	
1957	USGS - US Geological Survey	1"=500'	
1953	AMS - Army Mapping Service	1"=500'	BEST COPY AVAILABLE
1937	ASCS - Agriculture and Soil Conservation Service	1"=500'	



Date: 2017
Source: NAIP
Scale: 1" to 500'
Comments:

Subject: 3450 Milwaukee Street Madison WI
Approx Center: 43.10314 / -89.32647



ERIS
ENVIRONMENTAL RISK INFORMATION SERVICES



www.erisinfo.com | 1.866.517.5204



Date: 2015
Source: NAIP
Scale: 1" to 500'
Comments:

Subject: 3450 Milwaukee Street Madison WI
Approx Center: 43.10314 / -89.32647



ERIS
ENVIRONMENTAL RISK INFORMATION SERVICES



www.erisinfo.com | 1.866.517.5204



Date: 2013
Source: NAIP
Scale: 1" to 500'
Comments:



Subject: 3450 Milwaukee Street Madison WI
Approx Center: 43.10314 / -89.32647



www.erisinfo.com | 1.866.517.5204



Date: 2010
Source: NAIP
Scale: 1" to 500'
Comments:



Subject: 3450 Milwaukee Street Madison WI
Approx Center: 43.10314 / -89.32647



www.erisinfo.com | 1.866.517.5204

one inch



Date: 2008
Source: NAIP
Scale: 1" to 500'
Comments:



Subject: 3450 Milwaukee Street Madison WI
Approx Center: 43.10314 / -89.32647



www.erisinfo.com | 1.866.517.5204

one inch



Date: 2006
Source: NAIP
Scale: 1" to 500'
Comments:



Subject: 3450 Milwaukee Street Madison WI
Approx Center: 43.10314 / -89.32647



www.erisinfo.com | 1.866.517.5204

one inch



Date: 2005
Source: NAIP
Scale: 1" to 500'
Comments:



Subject: 3450 Milwaukee Street Madison WI
Approx Center: 43.10314 / -89.32647

ERIS
ENVIRONMENTAL RISK INFORMATION SERVICES



www.erisinfo.com | 1.866.517.5204

one inch



Date: **2004**
Source: **NAIP**
Scale: **1" to 500'**
Comments: **BEST COPY AVAILABLE**



Subject: 3450 Milwaukee Street Madison WI
Approx Center: 43.10314 / -89.32647



www.erisinfo.com | 1.866.517.5204

one inch



Date: 1993
Source: NAPP
Scale: 1" to 500'
Comments: BEST COPY AVAILABLE



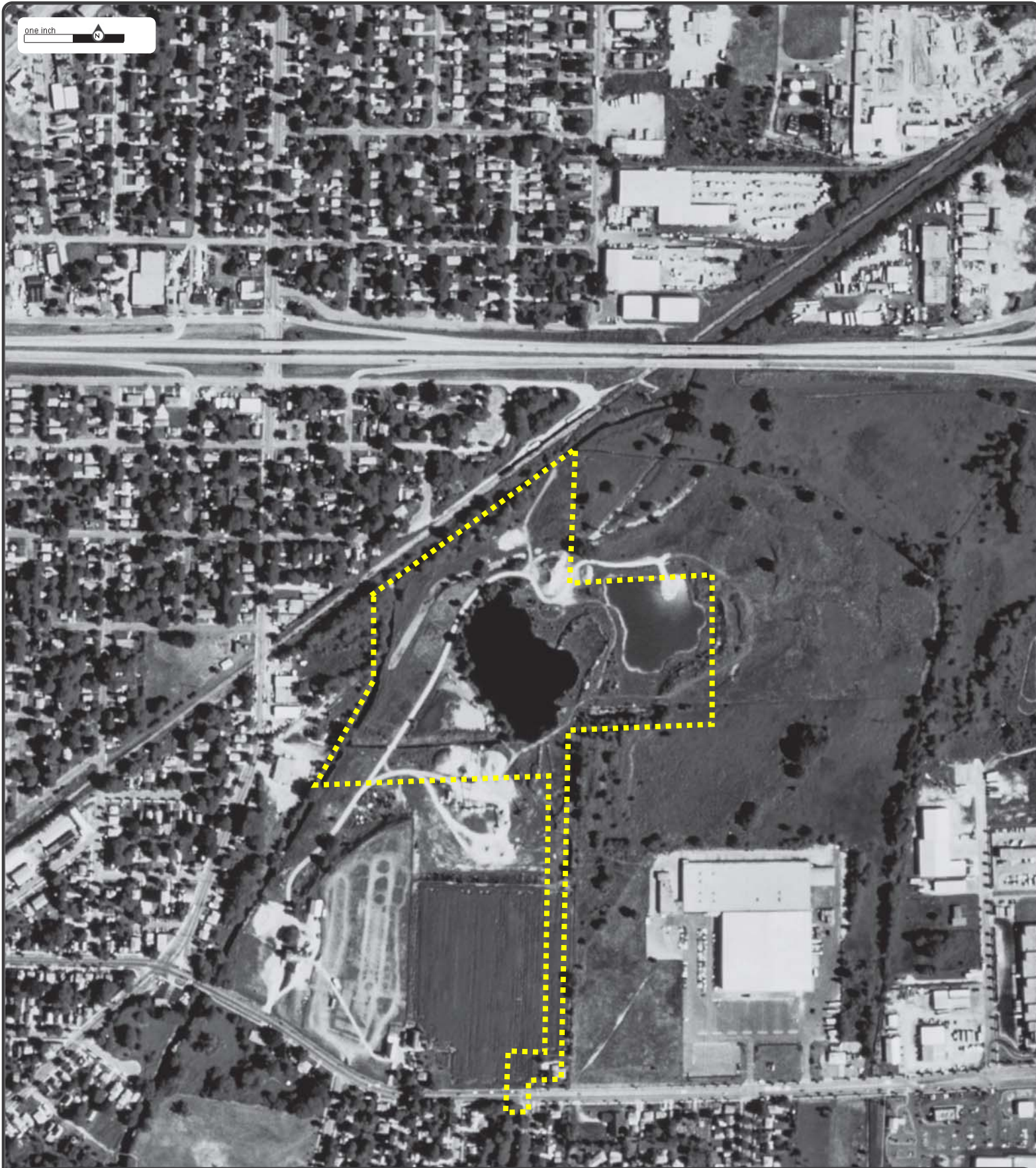
Subject: 3450 Milwaukee Street Madison WI
Approx Center: 43.10314 / -89.32647

ERIS
ENVIRONMENTAL RISK INFORMATION SERVICES



www.erisinfo.com | 1.866.517.5204

one inch



Date: 1987
Source: USGS
Scale: 1" to 500'
Comments:



Subject: 3450 Milwaukee Street Madison WI
Approx Center: 43.10314 / -89.32647

ERIS
ENVIRONMENTAL RISK INFORMATION SERVICES



www.erisinfo.com | 1.866.517.5204

one inch



Date: 1980
Source: NHAP
Scale: 1" to 500'
Comments:



Subject: 3450 Milwaukee Street Madison WI
Approx Center: 43.10314 / -89.32647

ERIS
ENVIRONMENTAL RISK INFORMATION SERVICES



www.erisinfo.com | 1.866.517.5204



one inch

Date: 1974
Source: USGS
Scale: 1" to 500'
Comments:

Subject: 3450 Milwaukee Street Madison WI
Approx Center: 43.10314 / -89.32647



www.erisinfo.com | 1.866.517.5204



Date: 1969
Source: USGS
Scale: 1" to 500'
Comments:

Subject: 3450 Milwaukee Street Madison WI
Approx Center: 43.10314 / -89.32647



ERIS
ENVIRONMENTAL RISK INFORMATION SERVICES



www.erisinfo.com | 1.866.517.5204



one inch

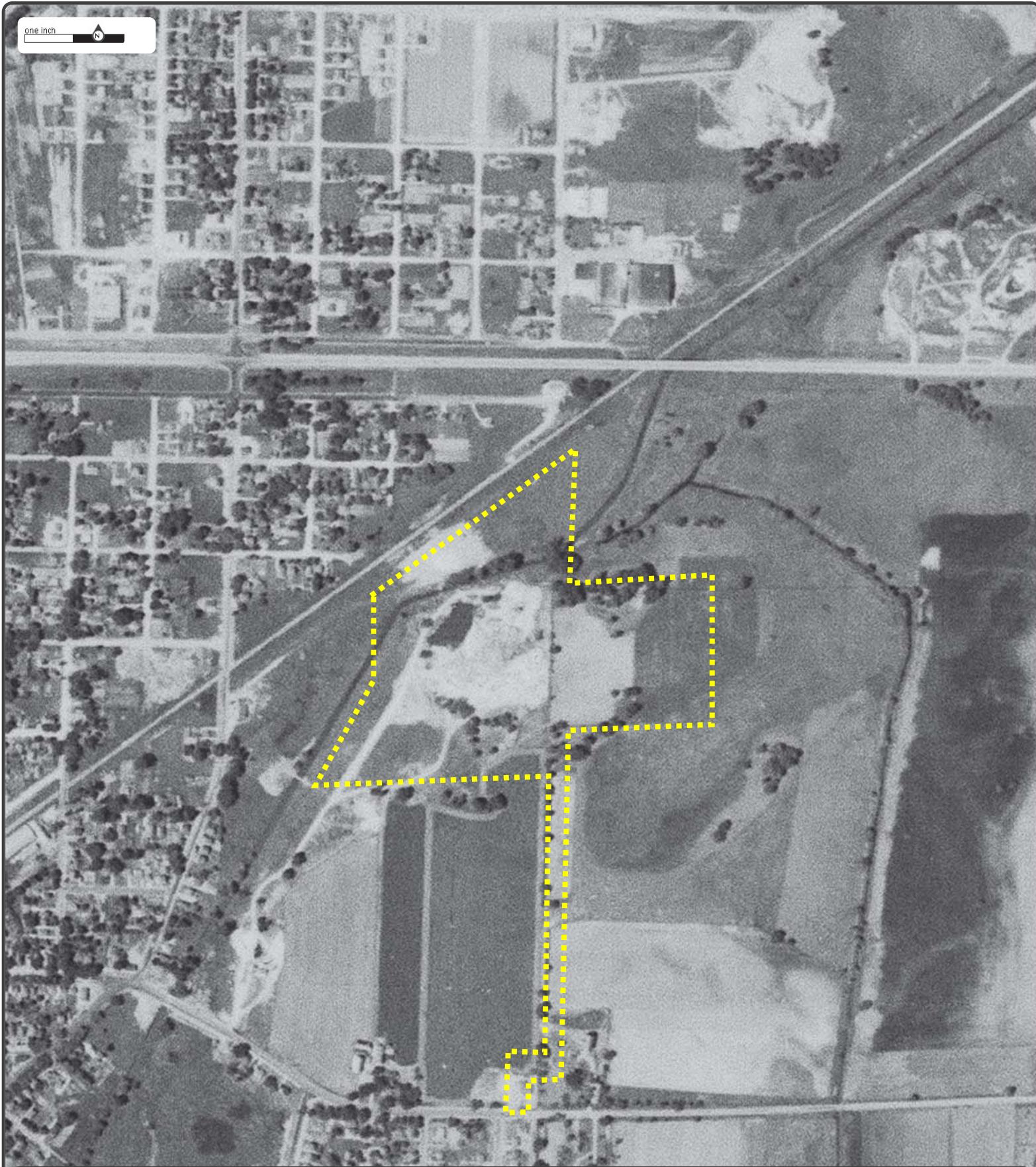
Date: 1957
Source: USGS
Scale: 1" to 500'
Comments:

Subject: 3450 Milwaukee Street Madison WI
Approx Center: 43.10314 / -89.32647



www.erisinfo.com | 1.866.517.5204

one inch



Date: 1953
Source: AMS
Scale: 1" to 500'
Comments: BEST COPY AVAILABLE



Subject: 3450 Milwaukee Street Madison WI
Approx Center: 43.10314 / -89.32647



www.erisinfo.com | 1.866.517.5204

one inch



Date: 1937
Source: ASCS
Scale: 1" to 500'
Comments:



Subject: 3450 Milwaukee Street Madison WI
Approx Center: 43.10314 / -89.32647



www.erisinfo.com | 1.866.517.5204

TOPOGRAPHIC MAP RESEARCH RESULTS

Date: 2018-05-22

Order Number: 20180522207

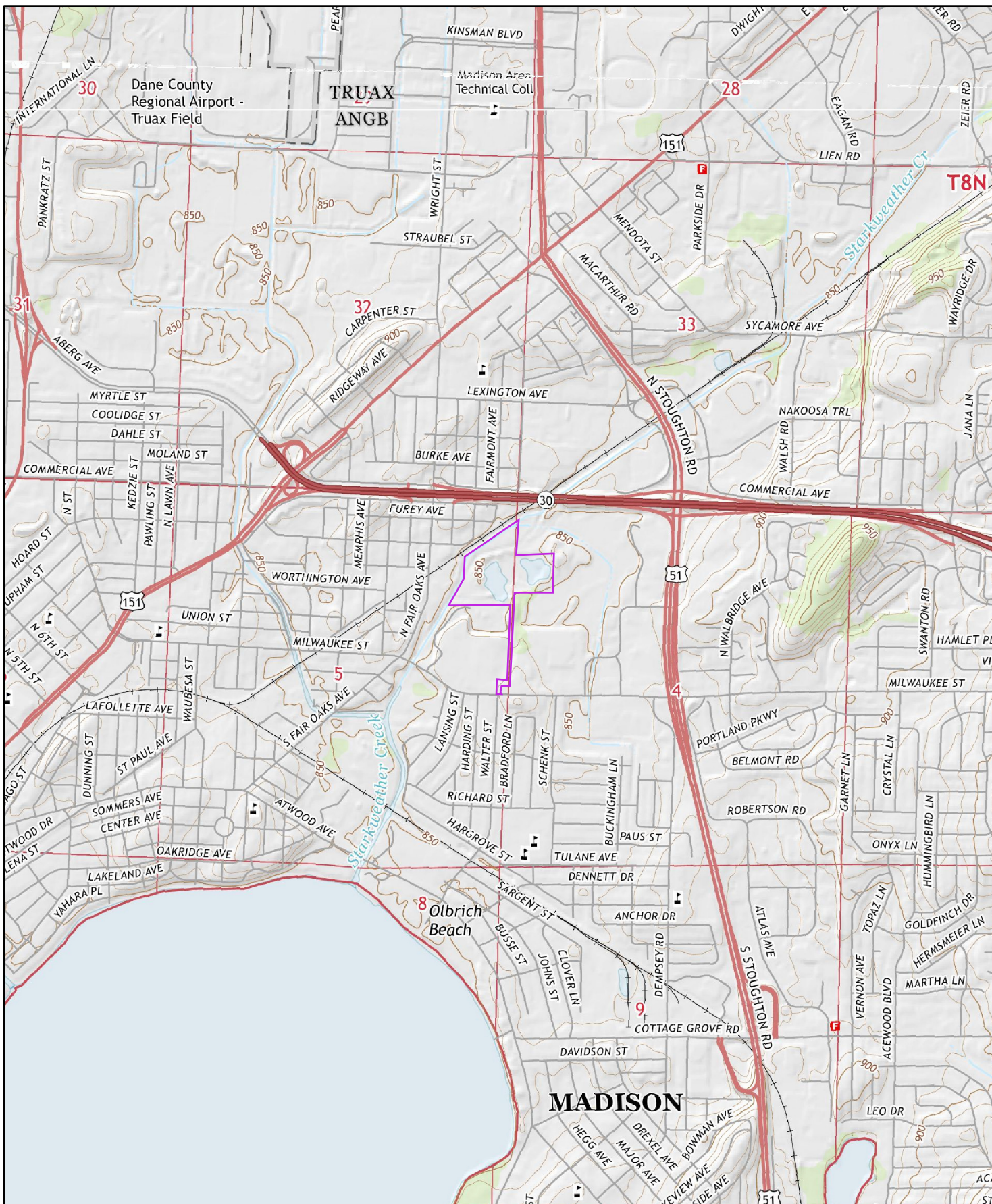
Site Name: E C Voit & Sons, Voit Land LLC Property
Address: 3450 Milwaukee Street, Madison, WI, 53714

We have searched USGS collections of current topographic maps and historical topographic maps for the project property. Below is a list of maps found for the project property and adjacent area. Maps are from 7.5 and 15 minute topographic map series, if available.


Year	Map Series
2015	7.5
1983	7.5
1974	7.5
1969	7.5
1959	15
1906	15
1904	15
1892	15
1890	15

Topographic Maps included in this report are produced by the USGS and are to be used for research purposes including a phase I report. Maps are not to be resold as commercial property.

No warranty of Accuracy or Liability for ERIS: The information contained in this report has been produced by ERIS Information Inc. (in the US) and ERIS Information Limited Partnership (in Canada), both doing business as 'ERIS', using Topographic Maps produced by the USGS. This maps contained herein does not purport to be and does not constitute a guarantee of the accuracy of the information contained herein. Although ERIS has endeavored to present you with information that is accurate, ERIS disclaims, any and all liability for any errors, omissions, or inaccuracies in such information and data, whether attributable to inadvertence, negligence or otherwise, and for any consequences arising therefrom. Liability on the part of ERIS is limited to the monetary value paid for this report.



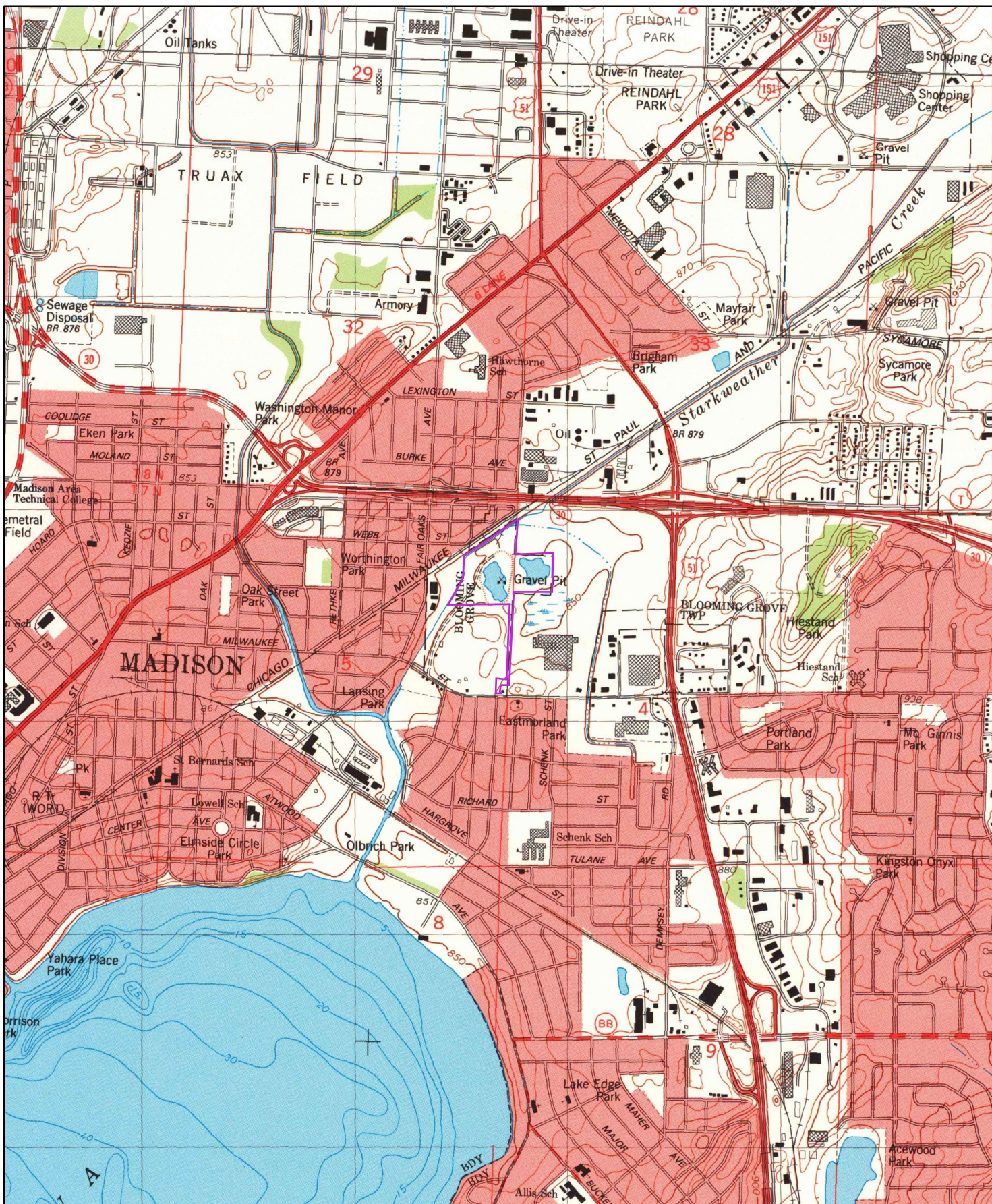
2015



Order No. 20180522207

Quadrangle(s): Madison East, WI

Source: USGS 7.5 Minute Topographic Map



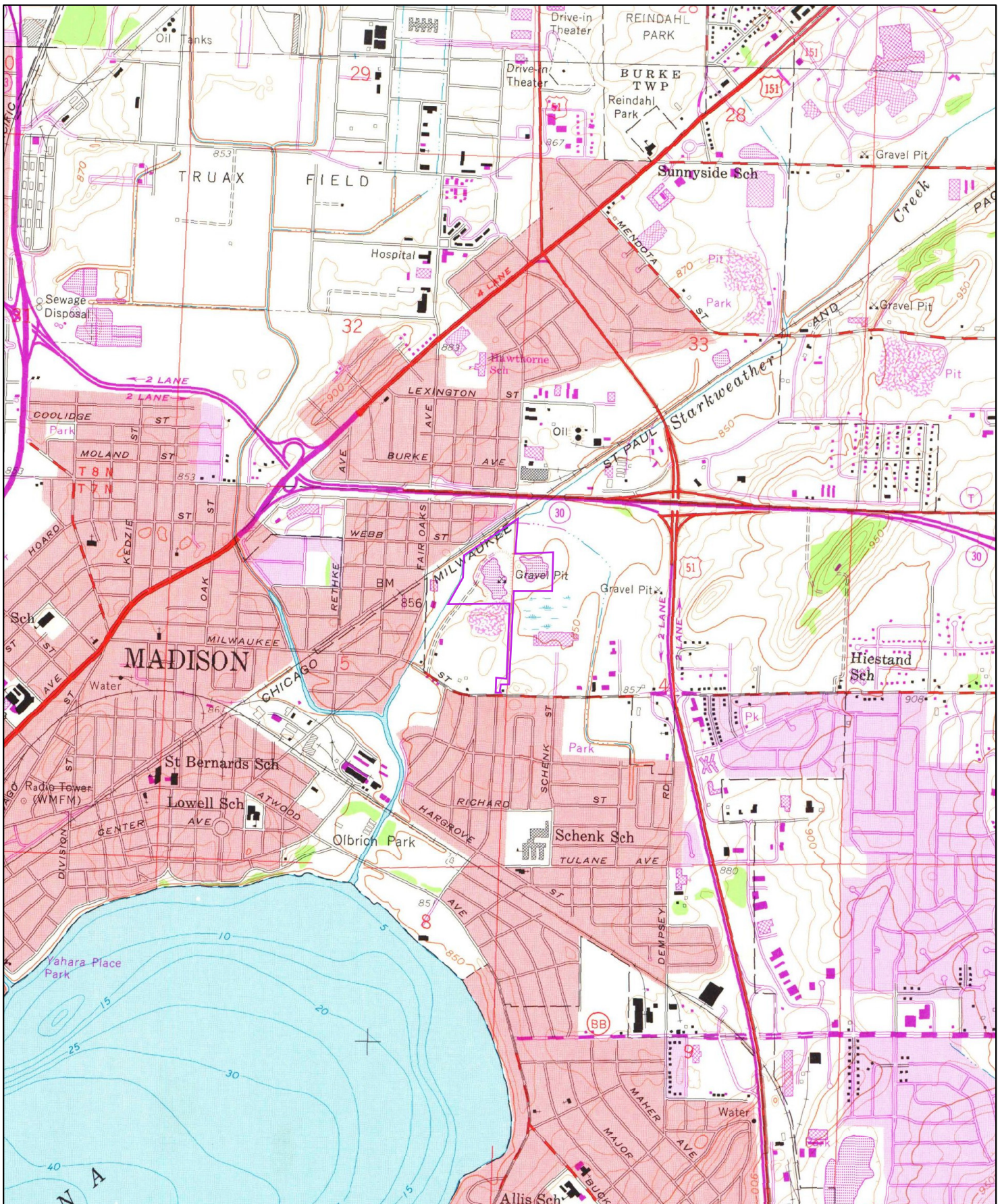
1983

0 0.2 0.4 0.8 Miles

Order No. 20180522207

Quadrangle(s): Madison East, WI

Source: USGS 7.5 Minute Topographic Map



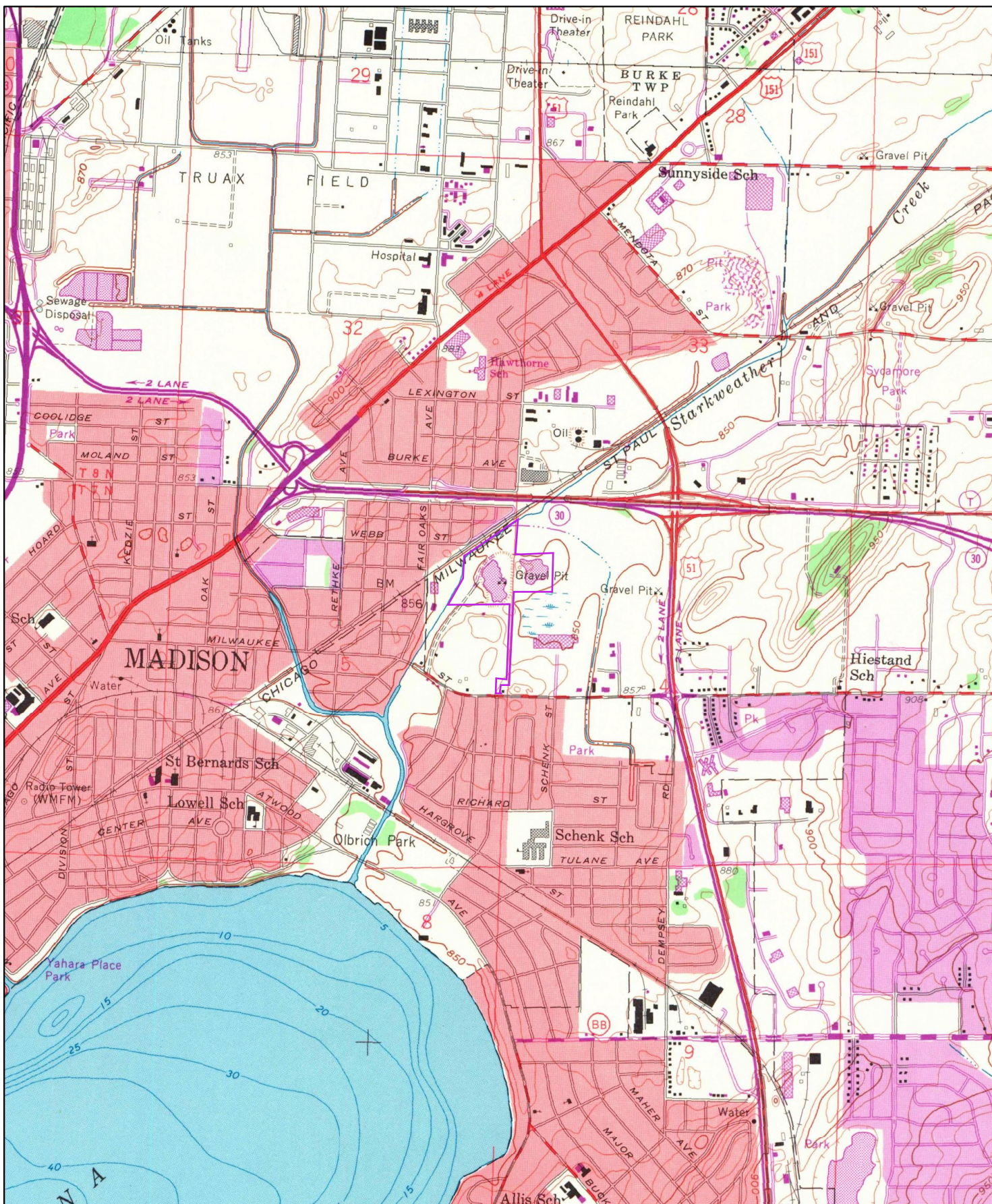
1974

0 0.2 0.4 0.8 Miles

Order No. 20180522207

Quadrangle(s): Madison East, WI

Source: USGS 7.5 Minute Topographic Map



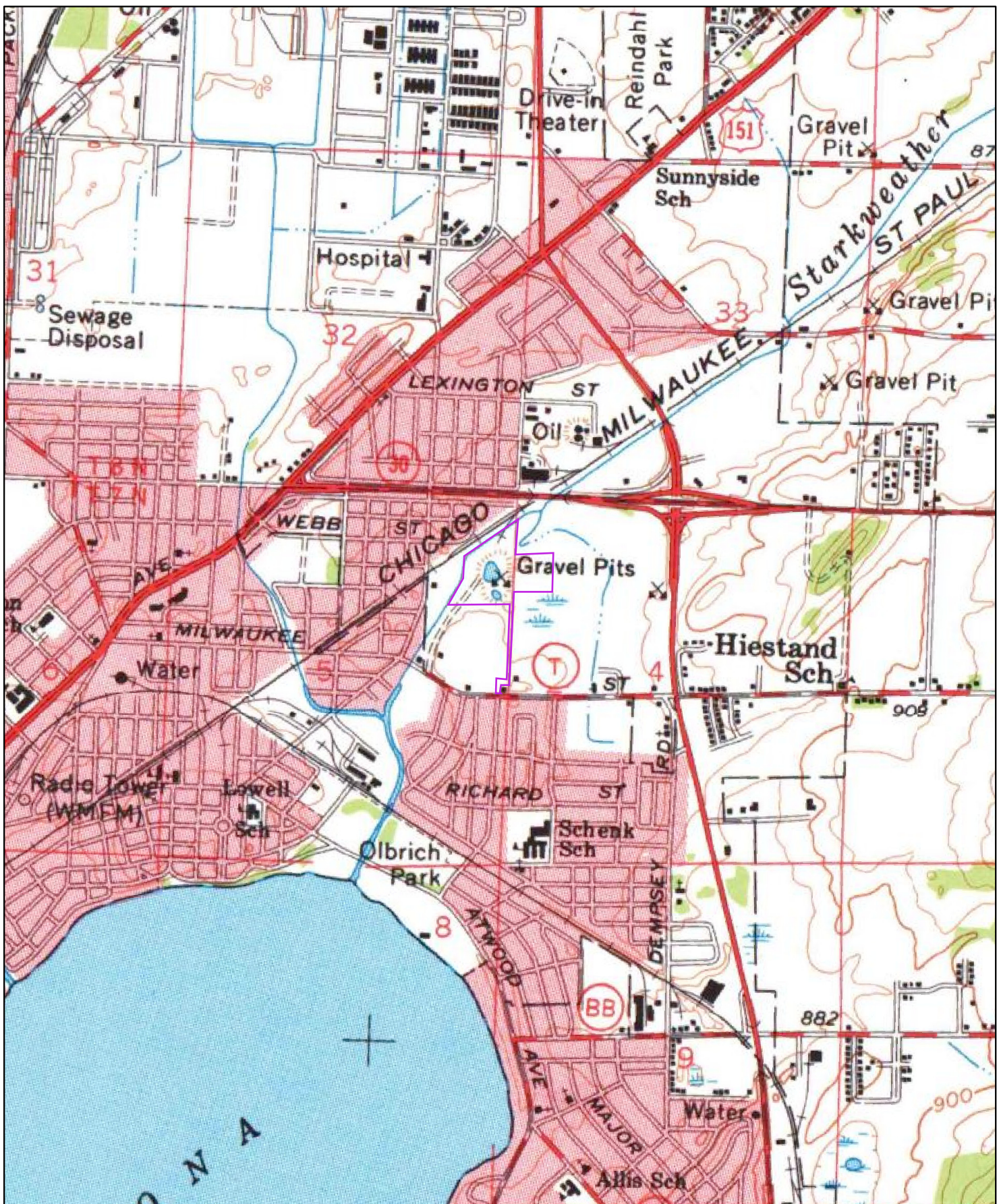
1969

0 0.2 0.4 0.8 Miles

Order No. 20180522207

Quadrangle(s): Madison East, WI

Source: USGS 7.5 Minute Topographic Map



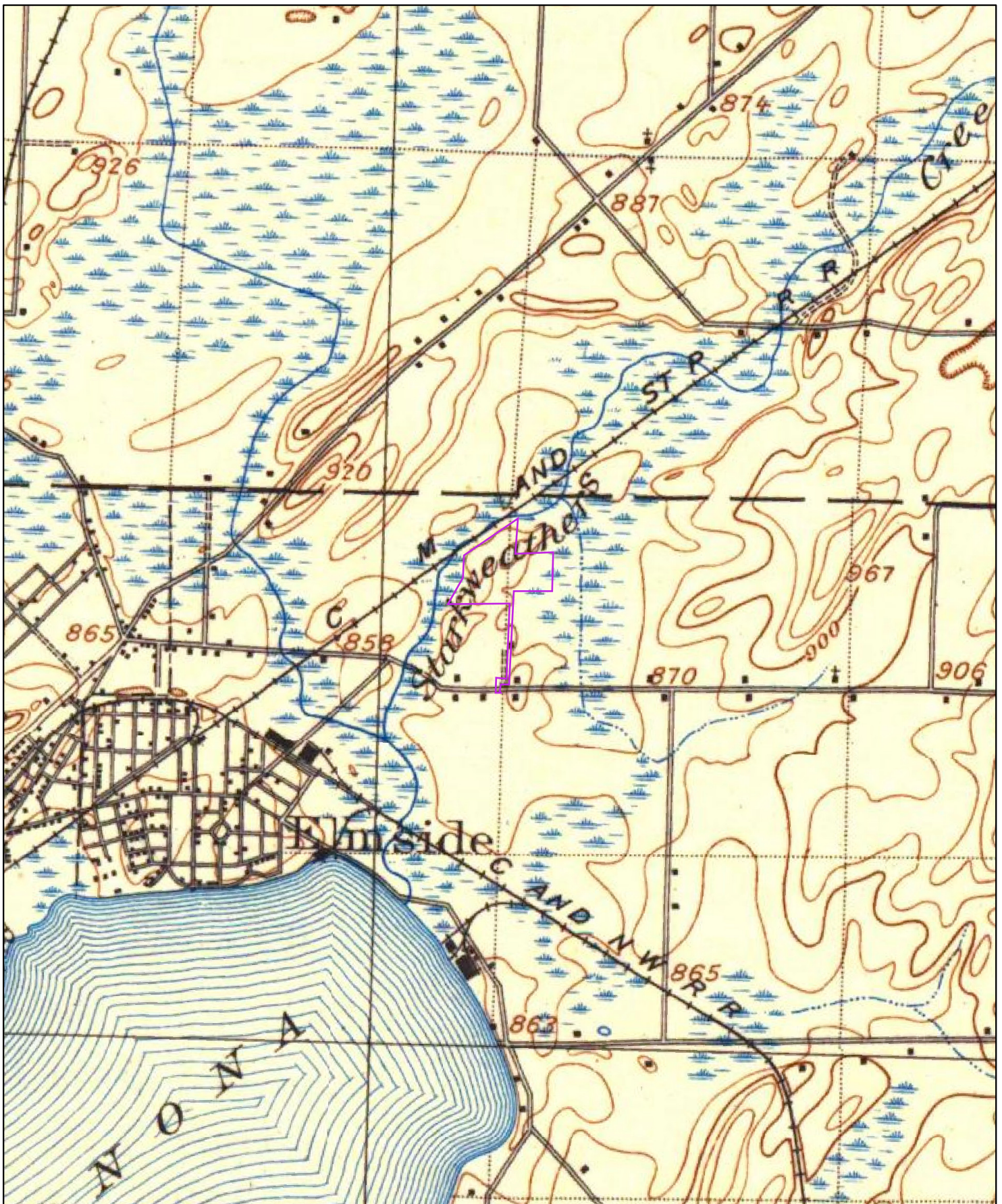
1959

0 0.2 0.4 0.8 Miles

Order No. 20180522207

Quadrangle(s): Madison, WI

Source: USGS 15 Minute Topographic Map



1906

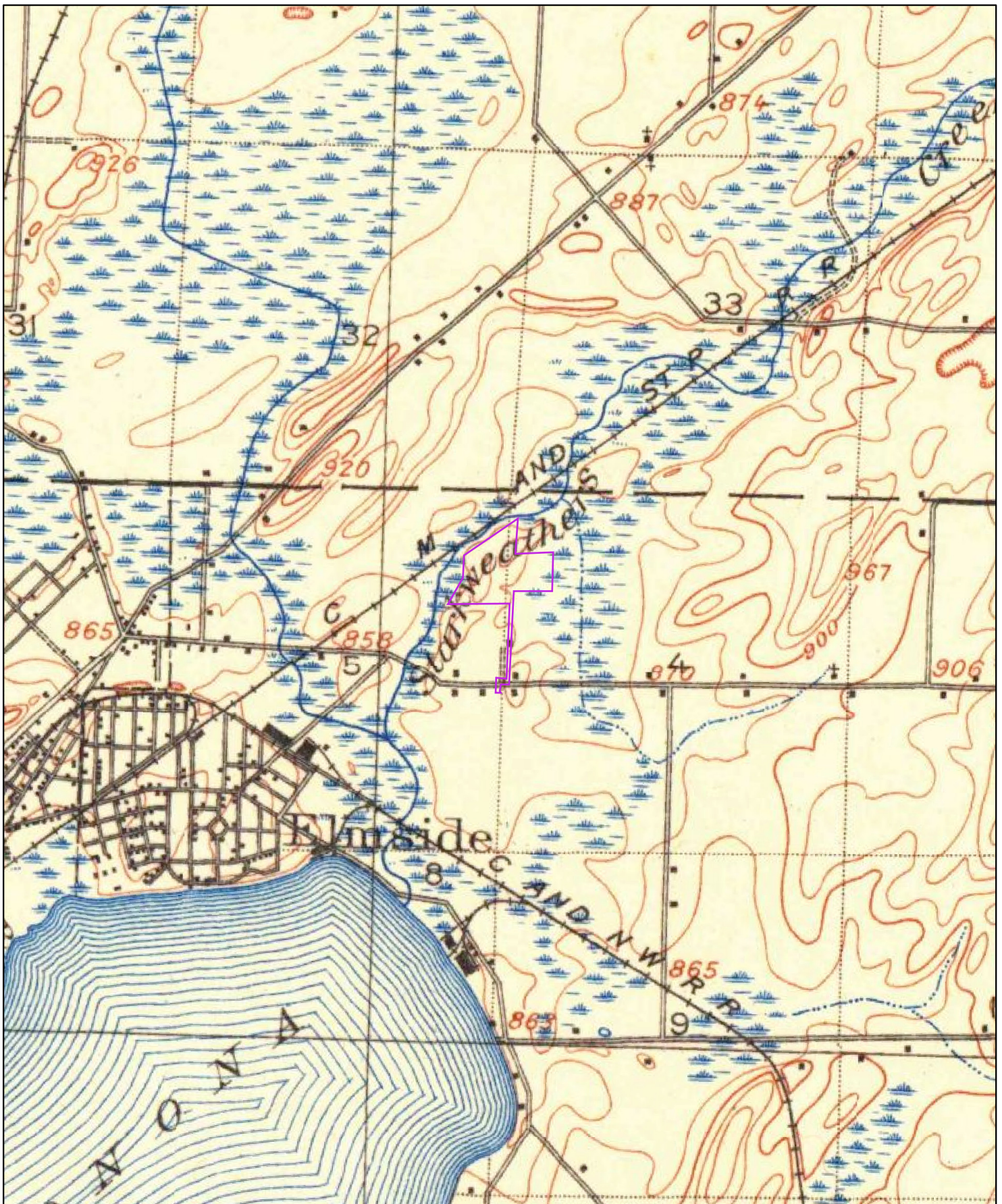
0 0.2 0.4 0.8 Miles

Order No. 20180522207

Quadrangle(s): Madison, WI

Source: USGS 15 Minute Topographic Map



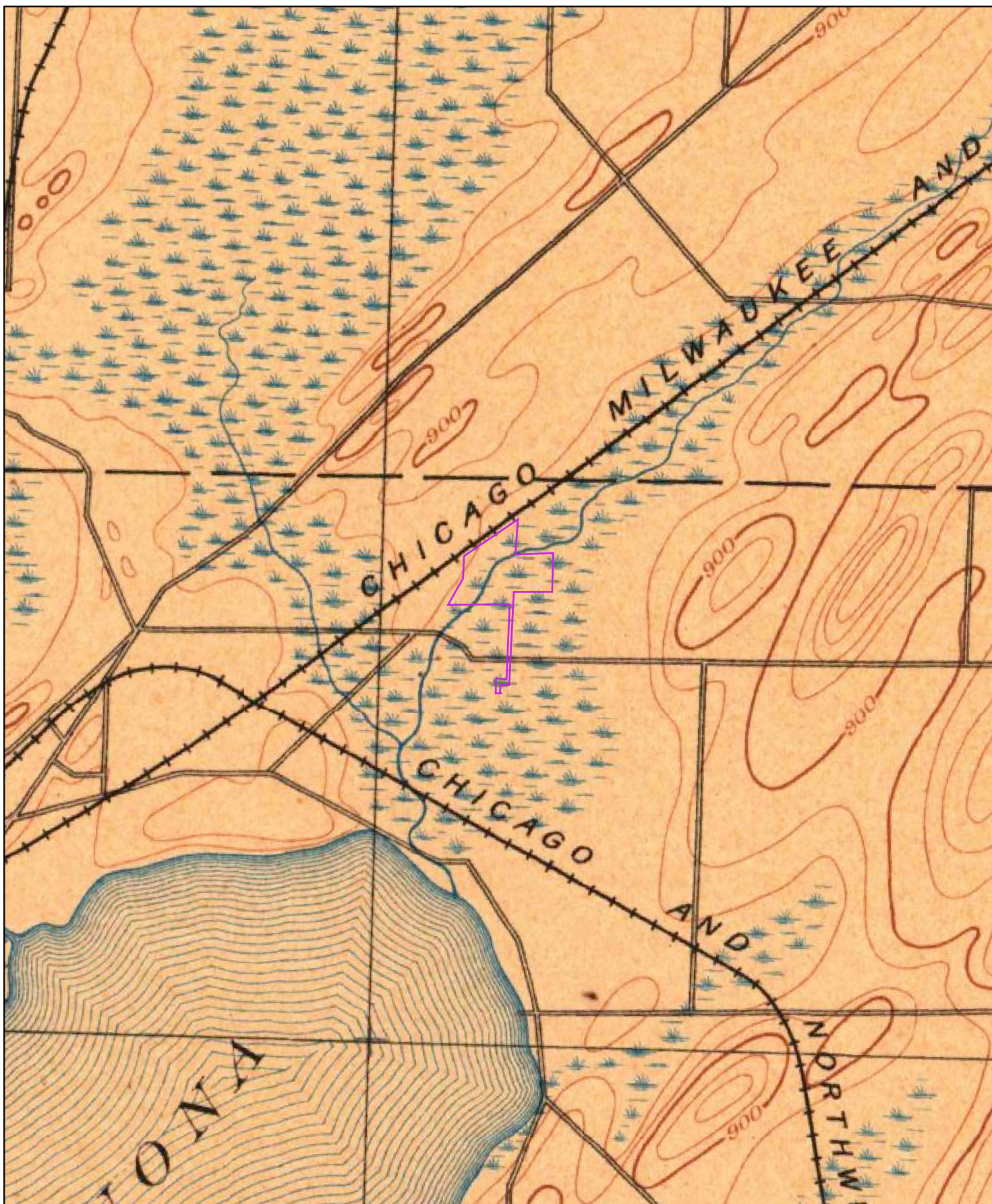


1904 0 0.2 0.4 0.8 Miles Order No. 20180522207

Quadrangle(s): Madison, WI

Source: USGS 15 Minute Topographic Map





1892

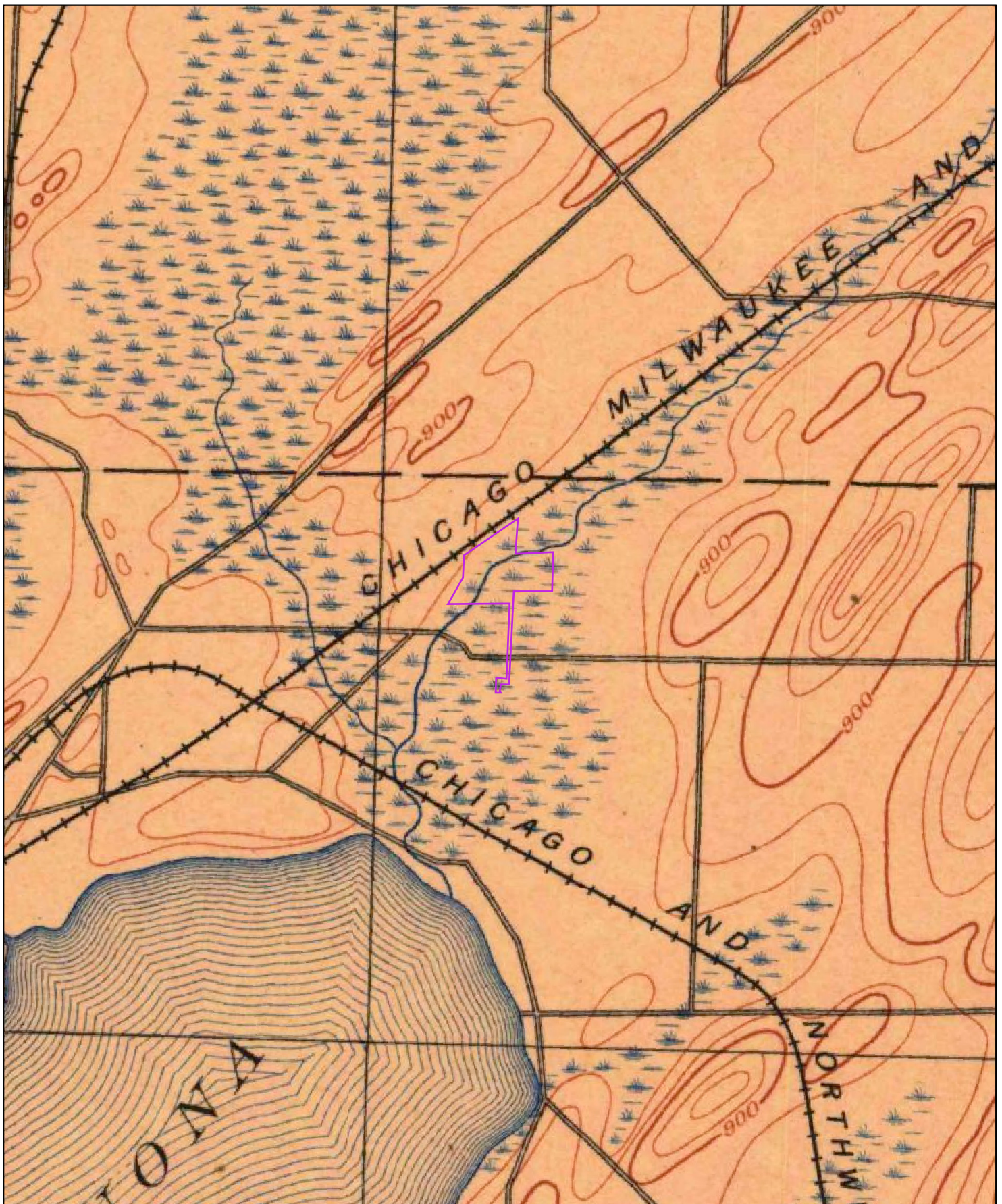
0 0.2 0.4 0.8 Miles

Order No. 20180522207

Quadrangle(s): Madison, WI

Source: USGS 15 Minute Topographic Map





1890

0 0.2 0.4 0.8 Miles

Order No. 20180522207

Quadrangle(s): Madison, WI

Source: USGS 15 Minute Topographic Map





HISTORICAL DIRECTORY REPORT

Produced by Historical Information Gatherers

Site Location:

E C Voit & Sons, Voit Land LLC Property
3450 Milwaukee Street
Madison, WI
53714

ERIS Order #: 20180522207
Completed: 25-May-2018

Environmental Risk Information Services (ERIS)
A division of Glacier Media Inc.
T: 1.866.517.5204
E: info@erisinfo.com

www.erisinfo.com

For questions about this order please contact:

Eleanor Goolab
Historical Products Manager
T: 1.866.517.5204 ext. 43619
E: egoolab@erisinfo.com



HIG Research Summary

Site Location

E C Voit & Sons, Voit Land LLC Property
3450 Milwaukee Street
Madison, WI

Requested by

ERIS
38 Lesmill Road, Unit #2
Toronto, ON

HIG Project

2016283

Client Project

20180522207

Date Created

05/25/2018



Historical
Information
Gatherers

This Research Summary identifies the products and services provided by Historical Information Gatherers, Inc. (HIG) for the above referenced site location. All products are provided as PDFs unless otherwise noted.

City Directory Pages/Abstracts

Research Methodology: A search was conducted for city directories that include coverage of the site area using HIG's City Directory Collection and other sources, if needed. Directories for the following years were identified for the site area. A comma between date ranges indicates a gap of 10 years or more in available city directories:

Madison-Dane County 1999-2013

Madison 1916-1996

The above listed directories were reviewed at approximate 5 year intervals to determine if the street(s) specified in the order were included in the directories and had listings for the site area. HIG attempted to identify former street names and aliases and if identified, these were also included in the review.

Research Results: City directory information, when provided, was used to create a multi-page file(s) named CD- followed by the street name. When City Directory Pages are provided, the publication name and date are shown at the top of each page. When a City Directory abstract is provided, the first page of the abstract includes the relevant publication information. The years of coverage identified for each street and any identified historical street names are as follows:

Fair Oaks Avenue North (1931-2013)

Milwaukee Street (1931-2013)

Disclaimer & Limitation of Liability

This Research Summary and the related documents and images provided by Historical Information Gatherers (hereafter referred to as the "Site Specific HIG Data") contain information obtained from a variety of public and private sources. Additional information for the site and surrounding properties may exist. Accordingly, there can be no guaranty or warranty that the information provided is complete for its particular intended purpose. No warranty expressed or implied, is made whatsoever in connection with the Site Specific HIG Data. Historical Information Gatherers specifically disclaims the making of any such warranties, including without limitation, merchantability or fitness for a particular purpose. Historical Information Gatherers, its officers, employees and independent contractors cannot be held liable to anyone for any loss or damage, whether arising out of errors or omissions, negligence, accident or any other cause, resulting directly or indirectly from any information provided or any information not provided in the Site Specific HIG Data. Any liability on the part of Historical Information Gatherers is strictly limited to a refund equal to the amount paid for the Site Specific HIG Data.

HIG Copyright Notice

This Research Summary and the selection, arrangement and compilation of Site Specific HIG Data are the property of Historical Information Gatherers. © Copyright 2018 by Historical Information Gatherers, Inc. All rights reserved. The person or entity that ordered and paid for the Site Specific HIG Data is granted a personal, non-assignable, limited license to reproduce the Site Specific HIG Data solely for purposes of providing supporting documentation for reports produced for the site location which is noted on page one of this Research Summary. Any other reproduction or other use of the Site Specific HIG Data in any media or format, in whole or in part, is expressly prohibited without prior written permission from Historical Information Gatherers, and the person or entity that ordered and paid for the Site Specific HIG Data assumes all liability for the making of any such reproductions.

Licensing Agreement

The licensing agreement between Historical Information Gatherers and infoGroup provides that Historical Information Gatherers may create photocopies or reproductions of portions of Polk City Directories, Hill-Donnelley Criss-Cross Directories and other directories under infoGroup copyright. The licensing agreement also permits the person or entity that ordered and paid for the Site Specific HIG Data to include photocopies or reproductions of portions of Polk City Directories, Hill-Donnelley Criss-Cross Directories and other directories under infoGroup copyright as supporting documents for reports produced for the site which is the subject of the Site Specific HIG Data.



NEW NEIGHBOR

EXCHANGE ST Cont'd

6135 Leonard Quinn J & Kathryn L [10] ▲
.....608-838-7044
6138 Kritz Perry J [9] ▲608-838-1107
6139 Weis Kim A [3] ▲
6141 [1] Thrift Ken ▲608-556-0422
6142 Arndt David W [10]608-838-4192
Creaeger Andrea N
Duplayee Ashley D
Meslar Gerald T [10]
2 Vandenhue Mitchell J [3]

+ RENEE CT INTERSECTS

• ZIP CODE 53558 CAR-RT R006

6203 Goethe David A & Kathy A [14] ▲
.....608-838-6227

• ZIP CODE 53558 CAR-RT R003

6207 Schneider Daphne H [16] ▲
.....608-838-4789
Schneider Jana608-838-4789

6208 [10] Brown Holly
Hanson Thomas D & Janice E [16] ▲
.....608-838-0781

6212 Lafontaine John L & Marie A [32] ▲
.....608-838-3097

6213 Wierwill Linus L [16] ▲
.....608-838-3953

6216 Hoyt Alan J [25] ▲608-838-3953

6217 Poquette Michael A & Carol A [11] ▲
.....608-838-8703

6219 Ramer Shawn M [2] ▲608-838-8703

6220 Nygaard Larry M & Deborah A [42] ▲
.....608-838-8336

6221 Deadman Charlie B [5] ▲608-838-8336

6223 Svoboda Jason D & Crystal L [6] ▲
.....608-838-2706

6224 Schneider Suzanne L & Rick J [9] ▲
.....608-838-0334

6225 Goplen David J [19] ▲608-838-9836

6227 Murray Cheryl L [19] ▲608-838-9720

+ LEWIS LN INTERSECTS

6304 Brost Kenneth E Jr [24] ▲608-838-7142

6309 Pettersen Ryan J & Katie [6] ▲608-838-7757

6312 Jensen Ralph W [32] ▲608-838-7701

Jensen Patrick R608-838-7701

6314 No Current Listing

6315 Plummer Jon A & Cynthia L [14] ▲608-838-2287

6316 Domenget Richard N [40] ▲608-838-8024

Domenget Jeanette J608-838-8024

6317 Drewes Michael S Sr & Lori A [6] ▲608-838-7243

6318 Feldner John E & Renae P [32] ▲608-838-3245

6320 Skeffington Patrick J & Janet M [6] ▲608-838-2032

6322 No Current Listing

6323 Halverson Robert A [26] ▲608-838-3818

6324 Webber Richard A & Ruth L [32] ▲608-838-8292

6325 Shoemaker William E [12] ▲608-838-6609

6326 Schadle Julie O [4]608-838-6609

6327 Dartsch Craig D & Lisa L [7] ▲608-838-6899

6328 Daranich Nancy [8]608-838-3963

6330 INDIAN MOUND MIDDLE SCHOOL
schools608-838-6980

6331 Hartwig Andy [2]608-838-0603

6333 [10] Carpenter Kathy L608-579-1056

Carpenter KI608-579-1056

6335 Wagner Vince F & Karen A [15] ▲608-838-7123

+ HIGHLAND DR BEGINS

• ZIP CODE 53558 CAR-RT R006

6402 Stluka Charles T [36] ▲608-838-8636

6403 Siebert Donald R & Cynthia J [19] ▲608-838-9887

+ AHREN LN BEGINS

6404 Sabatke Richard W [10] ▲608-838-8165

Sabatke Melissa608-838-8692

6406 Hayden Noel J & Heleen M [37] ▲608-838-8692

6408 Scheurell Patrick H [36] ▲608-838-8692

6409 [10] Defoer Joseph M608-838-8692

6410 No Current Listing

6411 SHOP beauty salons608-838-2718

6412 Brozek Stacie A [34] ▲608-838-8648

6413 No Current Listing

6414 Brown Kathryn A [15] ▲608-838-9732

6415 Jenneke David M & Sandy [14] ▲608-838-0638

6417 Horn Arlyn D & Kathryn M [16] ▲608-838-0863

6419 Sandlan Marie [4]608-838-0863

Savoy Joann M [5] ▲608-838-0863

EXCHANGE ST Cont'd

+ JAEGER RD ENDS

6420 Tully Thomas E & Denise M [27] ▲608-838-8333

6428 Crye Joel R & Leeann A [10] ▲608-838-0011

6509 Kaufman James D [6] ▲608-838-0011

+ SLEEPY HOLLOW RD BEGINS

BUSINESSES 7 HOUSEHOLDS 94

W EXCHANGE ST (MAZOMANIE)-FROM 201

SCOTT ST WEST

+ BROADHEAD ST CONTINUES

• ZIP CODE 53580 CAR-RT R003

20 No Current Listing

21 Holcomb Lowell J Sr [40] ▲608-795-4978

28 Schulenberg Christopher [6] ▲608-795-2152

+ SCOTT ST INTERSECTS

109 Brings Robert L & Jacqueline J [16] ▲608-795-2152

116 Winch Daniel L [6] ▲608-795-4473

121 Eveland Robert B [15] ▲608-795-2635

Eveland David608-795-2635

124 Calkins Ronald L & Phyllis J [17] ▲608-795-2237

+ CROCKER ST INTERSECTS

215 No Current Listing

222 Couper David C [2] ▲608-795-2237

[10] Lobitz Sabine ▲608-795-2237

+ RAILROAD CROSSES

+ WALL ST INTERSECTS

HOUSEHOLDS 10

EXECUTIVE DR (FITZBURGH)-FROM 2909

MARKETPLACE DR

+ S SEMINOLE HWY CONTINUES

+ SEMINOLE CT INTERSECTS

+ MARKETPLACE DR ENDS

• ZIP CODE 53719 CAR-RT R036

5956 BYRD'S PUB & GRILL restaurants
.....608-442-8936

5964 BREAK AWAY SPORTS CTR INC
amusement & recreation608-288-9600

LANDGRAF CONSTRUCTION genl
contractors608-274-4700

MADISON AREA YOUTH SOCCER
ASSN youth org & centers608-276-9030

5972 SKOGEN ENGINEERING
engineering608-442-7321

100 BUILDING SYSTEMS genl
contractors608-276-4400

5973 DANCE ON AIR dancing instruction
.....608-277-7515

ESCAPE DU MONDE INC beauty
salons608-273-6060

PEAK PHYSICAL THERAPY phys
therapists608-334-3334

PINNACLE HEALTH & FITNESS
health clubs studios/gymnasium
.....608-278-8118

THIN & HEALTHY weight control
serv608-274-8446

3 PROMOTION FITNESS &
PHYSICAL phys therapists
.....608-663-1090

5976 HOME CASUAL LLC marketing
programs & serv608-276-4411

A TRUE ASPECT INC stereophonic
 & high fidelity608-848-3595

B AGE NET INC miscellaneous
retail stores608-256-0488

B AGENET.COM miscellaneous
retail stores608-256-4242

D KICKS UNLIMITED health clubs
studios/gymnasium608-288-8466

E IS COMPUTER SVC INC
computer & equip dlr608-274-4741

5980 No Current Listing

A VISUALITY MEDIA
PRODUCTIONS video production
& taping serv608-271-3305

C CAPITAL COMPUTER LLC cash
registers & suppl608-278-6860

D GLOBAL PRINTER SVC printing
equip-mfrs608-268-4300

BUSINESSES 21 HOUSEHOLDS 1

EXPO MALL E (MADISON)

• ZIP CODE 53713 CAR-RT C014

1881 FRANK PRODUCTIONS concert
bureaus608-267-3955

BUSINESSES 1

EXPRESS CIR (MADISON)-FROM 4611

DOVETAIL DR NORTH

• ZIP CODE 53704 CAR-RT R001

5485 CORPORATE EXPRESS office
furniture & equip-dlrs608-221-4949

5489 FOUR LAKES PAVING CO INC
asphalt paving contractors608-241-8825

5493 DUMPSTER SERVICE DIV
RESOURCE garbage collection
.....608-244-4952

EXPRESS CIR Cont'd

RESOURCE SOLUTIONS CORP
scrap metals & iron608-244-5451

BUSINESSES 4

EYRE LN (MADISON)-FROM 533 CALDY PL

WEST

• ZIP CODE 53711 CAR-RT C017

4905 McAusland Philip D & Kathleen M
[21] ▲608-271-9398

4906 Loehnertz Louise S [29] ▲608-274-7650

4909 Johnson Oscar W & Jean K [42] ▲608-274-0474

4910 Lambert Randolph J [11] ▲608-274-0474

Lambert Jane F608-274-0474

4912 No Current Listing

4913 Delrio Alfonso D [6] ▲608-276-5512

4917 Strugnell Stephen A [10] ▲608-276-5512

4918 Norris Evan J [20] ▲608-274-3805

4921 Bergen John R & Bernice M [22] ▲608-273-4360

4922 No Current Listing

4925 Pitot Bertha E [20] ▲608-273-4360

+ WEDGEWOOD WAY INTERSECTS

HOUSEHOLDS 11

FADNESS RD (DEERFIELD)

• ZIP CODE 53531 CAR-RT R003

2998 No Current Listing

3024 Harris Joseph R [11] [H] ▲608-764-2002

Harris Brian J608-764-2002

Russos Nicolette J [7]608-764-2024

3028 Banfi Gerhard C & Cyndi A [26] ▲608-764-1858

3055 Buchli Sharon L & Byron L [13] ▲608-764-5911

3078 Bobolz Randal W & Jodie K [8] ▲608-764-9913

3097 SIMS ROOFING INC roofing
contractors608-764-8080

BUSINESSES 1 HOUSEHOLDS 6

FAHEY GLN (FITZBURGH)

• ZIP CODE 53711 CAR-RT R050

2635 [10] Bothun Maynard & Sandra
.....608-230-6195

2640 [10] Meier Jordan P608-246-2317

2660 McCray Paul R & Michelle E [5] ▲608-238-4024

2679 Heim Kenneth J & Marcy S [2] ▲608-238-4024

HOUSEHOLDS 4

FAHRENBROOK CT (MADISON)

• ZIP CODE 53715 CAR-RT C001

906 - 920 No Current Listing (3 Hses)

921 COLLEGE PARK APARTMENTS
apartments608-255-4744

Doyle J [10]608-204-9813

925 118 McGuire Michael [9]608-441-1391

232 [10] Bechtolt Ryan608-310-8150

1003 - 1005 No Current Listing (2 Hses)

1007 Zemple Robert P [5]608-310-8156

1009 No Current Listing

1011 Hecht J [5]608-310-8160

1013 - 1019 No Current Listing (4 Hses)

1020 2 [10] Nance Sarah608-258-0385

6 [10] Clark Amanda608-310-8170

1021 Schmidt M [5]608-310-8170

1023 [10] Strecker Casey608-310-8170

BUSINESSES 1 HOUSEHOLDS 20

FAIR OAK RD (DEERFIELD)

+ COUNTY HWY O CONTINUES

• ZIP CODE 53531 CAR-RT R002

84 Bower Paul A [12] ▲608-764-5982

123 Tollefson Gary P & Susan L [17] ▲608-764-8459

140 Riege Robert P & Kim K [5] ▲608-764-8208

168 Geis Steven W [17] ▲608-764-8208

233 Manson Willard J & Ramona J [32] ▲608-764-5129

248 Nelson Joshua D [4] ▲608-764-2972

265 Hansen Ann M & Ludwig K [16] ▲608-764-8459

284 Bender Wayne L & Debra J [14] ▲608-764-1377

389 Weger Sandra A & Mitchell F [5] ▲608-764-2972

+ N FAIR OAK RD ENDS

HOUSEHOLDS 9

N FAIR OAK RD (DEERFIELD)

+ LONDON RD CONTINUES

• ZIP CODE 53531 CAR-RT R002

3621 Lubick John C & Tina M [21] ▲608-764-5330

3635 Matuszeske Brian M & Connie J
[16] ▲608-764-5330

3655 Willegal Jerome J [12] ▲608-764-1419

3669 Bloomer Sara E [7] ▲608-764-2713

N FAIR OAK RD Cont'd

3693 Mrazik Bernard F [15] ▲608-764-8134

3700 Pauls Scott B [9] ▲608-764-8237

Pauls Stefanie A608-764-8237

3709 Artman Spencer J & Norma J [24] ▲608-764-1411

3781 Schaller Thomas L & Lori [12] ▲608-764-1411

+ FAIR OAK RD INTERSECTS

HOUSEHOLDS 8

N FAIR OAKS AVE (MADISON)

• ZIP CODE 53714 CAR-RT C004

5 Fass Pamela S [21] ▲608-240-2018

9 Gonzalez Christine [2]608-241-40

Polk City Directories Now on the Internet @ www.citydirectory.com

NEW NEIGHBOR

W EXCHANGE ST Cont'd

222 Denu Algie H [2]608-795-2374
Denu Darian608-795-2374
+ RAILROAD CROSSES
+ WALL CT INTERSECTS
+ WALL ST BEGINS

HOUSEHOLDS 9

EXECUTIVE DR (FITCHBURG)-FROM 5989
SCHUMANN DR
+ S SEMINOLE HWY CONTINUES
+ SEMINOLE CT INTERSECTS
+ MARKETPLACE DR INTERSECTS
+ ZIP CODE 53719 CAR-RT R036

5964 BREAK AWAY SPORTS CTR INC
amusement & recreation
.....608-288-9600

LANGRAF CONSTRUCTION genl
contractors608-274-4700
YAHARA SOCCOR CLUB clubs
.....608-441-5694

5972 100 BUILDING SYSTEMS buildings-
metal608-276-4400

5973 PEAK PHYSICAL THERAPY phys
therapists608-334-3334
PINNACLE HEALTH & FITNESS
health clubs studios/gymnasium
.....608-278-8118

5976 A PROSOURCE OF MADISON
carpet & rug- distributors
.....608-441-0101

B MTM INC copying & duplicating
serv608-819-0670
C ALLIANT MARKETING GROUP
marketing consultants
.....608-848-4411

E IS COMPUTER SVC INC
computer & equip dlrs
.....608-274-4741

5980 IMPACT SALES CO printing equip-
rpr608-270-9920
A VISUALITY MEDIA
PRODUCTIONS video production
& taping serv608-271-3305

BUSINESSES 12

EXPO MALL E (MADISON)
+ JOHN NOLAN DR CONTINUES
+ ZIP CODE 53713 CAR-RT C014

1881 FRANK PRODUCTIONS concert
bureaus608-267-3955

BUSINESSES 1

EXPRESS CIR (MADISON)
+ ZIP CODE 53704 CAR-RT R061

5485 CORPORATE EXPRESS office suppl
.....608-221-4949

BUSINESSES 1

EYRE LN (MADISON)-FROM 533 CALDY PL
WEST

+ ZIP CODE 53711 CAR-RT C017

4905 McAusland Philip D [1].....608-271-9398

McAusland Nancy608-271-9398

4906 Loehertz Louise S & Stephen P
[2].....608-274-7650

4909 Johnson Oscar W & Jean K [2].....608-274-0474

4910 Not Verified

4913 Schneider Tommye J & Donald G
[2].....608-274-9541

4917 Strugnell Stephen A & Carol H [2].....608-276-5512

4918 Norris Evan J [1].....608-274-3805

4921 Bergen John R [1].....608-273-4360

Bergen Steven R608-273-4360

4922 Jorenby Douglas E [1].....608-273-4360

4925 Pilot Bertha E [1].....608-273-4360

+ WEDGEWOOD WAY INTERSECTS

HOUSEHOLDS 10

FACTORY ST (VERONA)-FROM 451 S MAIN ST
WEST

FADNESS RD (DEERFIELD)

+ ZIP CODE 53531 CAR-RT R003

2998 Sterling Lloyd [2].....608-764-2703

3024 Harris Joseph R III [4].....608-764-2002

Harris Brian J608-764-2002

Ⓢ Russos Niki608-764-2024

3028 Banfi Gerhard C & Cyndi A [2].....608-764-8158

3055 Buchli Sharon L & Byron L [2].....608-764-5911

3078 Bobolz Randal W & Jodie K [2].....608-764-9913

HOUSEHOLDS 6

FAHRENBROOK CT (MADISON)

+ ZIP CODE 53715 CAR-RT C001

906 Ⓢ Chaopricha Patrick608-294-5522

912 Curtis Susan [2].....608-250-6683

Ⓢ Dahl Kara608-661-0547

Ⓢ Herman Ross608-251-9457

Ⓢ Lee Blong608-260-8899

1 Ⓢ Moritz Paul608-332-6132

4 Ⓢ Cole Evan M608-332-6132

5 - 8 Not Verified (2 Apts)

9 - 9 Shalaly [2].....608-286-6783

920 Ⓢ Petersen Ben608-286-6783

Richter Anna M [2].....608-204-9850

Ⓢ Vetter Timothy R608-294-5577

Wittmann Anne [2].....608-442-1145

FAHRENBROOK CT Cont'd

2 - 7 Not Verified (4 Apts)
R Ⓢ Lynam Courtney E608-287-1225
10 Watts Janice [2].....608-441-1346
10 Watts Deanne
11 Not Verified

921 Cessna Joe [2].....608-441-1344

COLLEGE PARK APARTMENTS
apartments608-255-4744

Doyle J [2].....608-204-9812

Hunt Rebekah [2].....608-441-1346

116 - 229 Not Verified (3 Apts)

925 Ⓢ Christ John608-441-1523

McGuire Michael [2].....608-441-1391

Wenning Julie [2].....608-441-1352

117 Not Verified

118 Casper Michael T [2].....608-441-1523

118 Woodward Gretchen [2].....608-441-1318

230 - 233 Not Verified (4 Apts)

1001 Ⓢ Debrun Jill608-310-8150

Ryan J [2].....608-441-2520

1003 Ⓢ Peterson Kelsey608-310-8152

1005 Alvarado David [2].....608-441-2524

Ⓢ Fetzer Willie608-310-8154

1007 Ⓢ Bender Megan608-310-8156

Miller Erik [2].....608-441-2526

1009 Ⓢ Bureby Holly608-310-8158

1011 Ⓢ Emley Angela608-310-8160

1013 Ⓢ Ramirez Carlos608-310-8162

1015 Ⓢ Grau Meredith608-310-8164

1017 Nader James [2].....608-441-2535

1019 Ⓢ Wucherpfennig Nathan608-310-8168

1020 Ⓢ Conrad Megan L608-251-2846

Ⓢ Ethier Mike J608-256-1910

Ⓢ Juvonen Laura M608-251-2846

Ⓢ Konkol Amy608-441-7073

Ⓢ Krabs Luke A608-260-0454

Ⓢ Palmer Jessica608-251-6139

Ⓢ Pritzkow Joe H608-251-2864

Ⓢ Thoms M608-260-9051

Ⓢ Thomsen Kelly608-260-0214

Wilson J [2].....608-260-9051

Ⓢ Zisser Megan608-294-9709

1 - 12 Not Verified (12 Apts)

1021 Kozak Liane J [2].....608-441-2539

Smith Jackie [2].....608-441-2539

1023 Andrews Matt [2].....608-441-2546

Ⓢ Ourada Ryan608-310-8172

BUSINESSES 1

HOUSEHOLDS 77

FAIR OAK RD (DEERFIELD)

+ ZIP CODE 53531 CAR-RT R002

84 Bower Paul A & Elaine M [2].....608-764-5982

+ JOHNSON DR INTERSECTS

+ JOHNSON DR ENDS

+ JOHNSON DR INTERSECTS

+ OAK RIDGE CT BEGINS

123 Tollefson Gary R [1].....608-764-5997

Tollefson Orvel A608-764-5997

+ JOHNSON DR CONTINUES

168 Geis Steven W & Jennifer R [1].....608-764-8208

233 Manson Willard J & Ramona J [2].....608-764-5129

265 Hansen Ann M & Ludwig K [2].....608-764-8459

284 Bender Wayne L [1].....608-764-1377

+ N FAIR OAK RD ENDS

HOUSEHOLDS 6

N FAIR OAK RD (DEERFIELD)

+ LONDON RD CONTINUES

+ ZIP CODE 53531 CAR-RT R002

3593 Lubick Clarence G [2].....608-764-5304

Lubick Florence C608-764-5304

3621 Lubick John C [1].....608-764-5330

Lubick Florence M608-764-5330

3635 Not Verified

3655 Willagel Jerome J & Christine M [7].....608-764-1419

3669 Bloomer Sara E [2].....608-764-2713

3709 Artman Spencer J & Norma J [2].....608-764-8237

3781 Schaller Thomas L [2].....608-764-1411

+ FAIR OAK RD INTERSECTS

HOUSEHOLDS 7

N FAIR OAKS AVE (MADISON)-FROM 3401

BURKE AVE NORTH

+ ZIP CODE 53714 CAR-RT C004

2 HAIR DESIGNS INC beauty salons

.....608-241-1593

+ MILWAUKEE ST INTERSECTS

+ ZIP CODE 53715 CAR-RT C001

5 Foss James J & Pamela S [1].....608-246-9614

9 Not Verified

13 Geborek Melvin D & Dorothy E [1].....608-241-4072

18 Lewis Ryan L III [2].....608-246-0214

Snow Megan K [2].....608-246-0214

21 Green Kenneth [2].....608-249-5847

24 - 26 Not Verified (2 Hses)

29 QUALITY LANW LANDSCAPE

landscape contractors

.....608-268-1450

33 Ⓢ Kaszuba Michele608-245-9403

N FAIR OAKS AVE Cont'd

+ WELLS AVE ENDS

101 - 104 Not Verified (3 Hses)
105 Blevins Daniel & Jodi [1].....608-245-0321

106 Ⓢ Davis Lisa M608-244-7412

110 Walker Richard G & Carol L [1].....608-244-2680

117 Day Sherry K [2].....608-243-8809

118 Searing Laurie K [2].....608-251-8567

121 Washington Tammy L [2].....608-244-6856

122 1 Moran Dennis J [2].....608-242-9037

5 Dimartino Russell M [2].....608-301-0703

125 Not Verified

131 Brausen Arthur J [2].....608-245-0041

Brausen John608-245-0041

133 Bumgardner Eva J [2].....608-249-9931

Bumgardner G608-249-9931

+ CHICAGO AVE ENDS

202 Templeton Wesley G [2].....608-249-0632

Templeton Jeffery G608-249-0632

210 Not Verified

214 Gonzalez John W & Lynn M [1].....608-244-2807

218 Stone David B [1].....608-244-2807

Stone Robert A608-244-2807

219 DR PERFORMANCE auto body-
r & painting608-661-8860

Ⓢ Miller Clyde

222 Haarklau Mary A [1].....608-249-5522

Haarklau Ronald D608-249-5522

226 Krouse Carl [2].....608-244-8968

230 King Harold R Jr & Barbara E [1].....608-278-9850

231 PROCARPET OF DANE CO carpet
& rug cleaners608-243-1550

T C CARPET CARE carpet & rug
cleaners608-243-1550

236 1 Oskouian Nancy J [2].....608-244-0854

2 Gottschall Joann L [1].....608-244-0854

2 Kramer Kenneth R608-244-0854

2 Mattingly Keith R [1].....608-249-0868

4 Ⓢ Carpenter Robert G Jr

253 STOCK-N-LOCK STORAGE

storage- household & commercial

.....608-249-0589

+ RAILROAD CROSSES

+ RAILROAD CROSSES

+ THURBER AVE INTERSECTS

+ ZIP CODE 53714 CAR-RT C001

406 Stroede Joyce E [2].....608-249-3314

Stroede Jeffery K Sr608-249-3314

408 Richardson John J [2].....608-241-7423

409 AUDIO CONNECTIONS

telecommunications serv

.....608-244-3036

U-HAUL CO truck renting & lease

.....608-242-5510

411 RICH'S WATER SPORTS &

SNOWBOARDS boat dlrs sales & serv

.....608-244-6838

415 Roth Diane L [2].....608-242-7022

A - B Not Verified (2 Apts)

415 1/2 FIRST CLASS MAILERS mailing
& shipping serv608-241-4844

415 B Wissinger Richard A [2].....608-244-5638

Wissinger Diane M608-244-5638

416 Curley Harold E & Mildred R [2].....608-249-4254

417 Delaney William C & Jo A [2].....608-244-2370

420 Schultz Mabel H [1].....608-241-9262

424 Olstad William D [2].....608-244-1441

AMERICAN

HEATING & AIR CONDITIONING, INC.

3502 W. BELTLINE HWY. • P.O. BOX 620326 • MIDDLETON, WI 53562 • (608) 831-6537

NEW NEIGHBOR

W EXCHANGE ST (M2)
Holcomb Jared M. 795-4978
28 Anstice Francine P. 795-2840
Anstice Penny F. 795-2840

+SCOTT ST INTERSECTS
109 Walder Steven H & Judy. 795-4715

116 Not Verified
121 Eveland Robert B. 795-2237
124 Calkins Ronald L & Phyllis. 795-2237

+CROCKER ST INTERSECTS
214 Murphy Dianne L. 795-0059
216 Larsen William J. 795-2374
222 Denu Janice B & Algie. 795-2374

+RAILROAD CROSSES
+WALL CT ENDS
+WALL ST BEGINS

HOUSEHOLDS 10

EXECUTIVE DR (FITCHBURG)-
ZIP CODE 53719 CAR-RT R036

5972 Strohkirch Timmy A.
200 Athletics Foot
5980 Buckalew Michael P.

HOUSEHOLDS 3

EXECUTIVE DR (MADISON)-
ZIP CODE 53719 CAR-RT R036

5984 BREAK AWAY SPORTS
CENTER amusement rctn

SOCCER MADISON AREA
YOUTH SOCCER spits
cbs mgrs pm

5972 BLEACHER CROWD clg ml-
order hses. 271-4332
100 BUILDING SYSTEMS
GENERAL CORP ind

5980 LASER SOURCE comptr
maint rpr 298-1000
BUSINESSES 5

EXETER CROSSING RD
(BELLEVILLE)-FROM N7901
COUNTY ROAD D WEST

ZIP CODE 53608 CAR-RT R004

W3160 Weitsch Jacob A. 424-3496
W3235 Saunders Scott E. 424-6531

W3331 Saunders Jackie L. 424-6531
Marty Jane I. 424-6532
W3508 Norton Scott. 424-6433

+BUOL RD INTERSECTS
W3744 Grossen Sheldon A. 424-3697

Grossen Jennifer L. 424-3697
W3832 Zweifel Shannon L. 424-6592

W3835 Grossen William A. 424-3727
Grossen Lucile L. 424-3727

+COUNTRY ROAD CC BEGINS
HOUSEHOLDS 7

EXPO MALL E (MADISON)-
ZIP CODE 53713 CAR-RT C014

1861 FRANK PRODUCTIONS busn
svcs. 267-3955
MADISON MONSTERS PRO
HOCKEY spits cbs mgrs

pm 251-2884
Wilhelm Andrew J. 251-2884

+JOHN NOLEN DR INTERSECTS
BUSINESSES 2 HOUSEHOLDS 1

**EYRE LN (MADISON)-FROM 532
CALDY PL WEST**

ZIP CODE 53711 CAR-RT C019

4905 McAusland Nancy L. 271-9398
McAusland Phillip D. 271-9398

4906 Loehner Louise S. 274-7850
4909 Johnson Oscar W & Jean. 274-0474

4910 Lambert Randolph J. 274-0474
4912 Branka Kathleen A. 274-9290

4913 Schneider Donald G. 274-9541
4917 Hughes Dennis L. 273-8570

4918 Hughes Bridget L. 273-8570
4919 Norris Evan J. 274-3805
4921 Bergen Steven R. 273-4380

4922 Bergen Bernice M. 273-4380
4922 Jorembly Douglas E. 273-3928
4925 Pilot Bertha E. 273-3928

+WEDGEWOOD WAY INTERSECTS
HOUSEHOLDS 11

**FACTORY ST (VERONA)-FROM
415 S MAIN ST WEST**

FADNESS RD (DEERFIELD)-
ZIP CODE 53631 CAR-RT R003

2996 Degraeve Betty E. 784-5304

FADNESS RD (D)
Rachau Diann L. 784-5293
Warden David F. 784-5293
Warden Kathy M. 784-5293

3024 Not Verified
3028 Banfi Cyndi A.
Banfi Gerhard O.

3055 Buchli Sharon L. 784-5911
Buchli Byron. 784-5911
3078 Melton Wayne L & Signs. 784-5911

+STATE ROAD 75 INTERSECTS
HOUSEHOLDS 7

FAHEY RD (BELLEVILLE)-
ZIP CODE 53608 CAR-RT R002

W3614 King Gilbert L. 424-3920
W3748 Blair Timothy E & Julie. 424-3187
W3773 Buol Joseph G. 424-3187

Buol Anthony J. 424-3187
+COUNTY ROAD CC INTERSECTS
W3854 Fahey David E. 424-6331
W3858 Fahey David E. 424-6331

Fahey Theodore J. 424-6331
W4004-W4008 Not Verified (3 Hses)
W4149 Christen Palmer H. 424-3124

Christen Janet L. 424-3124
+CHRISTEN RD INTERSECTS
HOUSEHOLDS 9

FAHRENBROOK CT (MADISON)-
FROM 33 N PARK ST WEST

ZIP CODE 53715 CAR-RT C001

906 Conradt Mindy. 256-2867
Henn Jessica. 256-2867
Lehmushu M. 256-8814

Meysers Sarah. 256-2867
Reilly Tanya. 256-8814
Saether Erin E. 256-8814

9128 Breest Sarah. 256-5746
Eliason David J. 250-9716
Giese Matthew J. 250-9283

Hautala Mark S. 256-0210
Wenzel Tammy J. 251-3509
Wilson Sarah. 251-3509

50 Kozda Abraham J.
9 Not Verified
920 Cressey Heather A. 251-1865

OVitas M. 256-5634
6-11 Not Verified (2 Apts)
921 Anderson Barry. 256-5624

**+COLLEGE PARK
APARTMENTS**
bldg oprtrs 255-4744
Mattson Erik. 256-8882

22 Not Verified
116 Head Aletha L. 256-7295
228 Muchow Dana M.

9244 Hedrick Christina D.
9250 Pierzchala Dan. 256-8641
Smith M. 251-2212

2-118 Not Verified (3 Apts)
230 Gruenwald Paul E.
232 Nicholas Daniel A.

232 Nicholas Sue G. 286-1857
233 Not Verified
+N BROOKS ST INTERSECTS

1001-1003 Not Verified (2 Hses)
1005 Daley William. 251-0114

Durst Darin M.
Durst Ronald M.
Jahn Alan F.

1007-1009 Not Verified (2 Hses)
1011 Soloff Naomi L. 250-8308
1013 Santiago Stephen J. 256-5881

1015 Calvino Anthony J.
1017 Not Verified
1019 Buehler Chad T.

Vogel Shannon D. 251-3606
1020 Adams Chris. 251-3843
Allen Holly J. 251-1073

Arndt Maria F. 251-7520
Colopy J. 251-5756
Poehls J L. 251-6185

Smeaton Cara. 286-9278
10 Zylkowski Jessica J.
2 Not Verified

6 Schmidt Eric J.
11 Wierama Amy L. 286-1729
1021 Hagen Erica A. 286-5587

+N MILLS ST INTERSECTS
BUSINESSES 1 HOUSEHOLDS 57

FAIR OAK RD (DEERFIELD)-
ZIP CODE 53631 CAR-RT R002

84 Bower Paul A. 784-5982
Bower Elaine M. 784-5982
+JOHNSON DR ENDS

123 Gary R & Susan. 784-5997
168 Gies Steven W. 784-8208
233 Manson Willard J. 784-5129

Manson David A. 784-5129
265 Hansen Ann M. 784-8459
Hansen Lucile A. 784-8459

284 Bender Wayne L & Debra. 784-1377

+N FAIR OAK RD ENDS
HOUSEHOLDS 6

N FAIR OAK RD (DEERFIELD)-
FROM 548 LONDON RD
NORTH

ZIP CODE 53631 CAR-RT R002

3593 Lubick Clarence G. 784-5304

N FAIR OAK RD (D)
3621 Lubick John C & Tina. 784-1419
3635 Matuzeske Brian M & Connie. 784-1419

3655 Willegat Jerome J. 784-1419
Willegat Christine M. 784-1419
3689 Matthews Susan V. 784-5111

3709 Artman Spencer J & Norma. 784-8237
3781 Schaller Thomas L. 784-1411

+FAIR OAK RD ENDS
HOUSEHOLDS 7

N FAIR OAK AVE (MADISON)-
FROM 3399 MILWAUKEE ST
NORTH

+S FAIR OAKS AVE BEGINS
ZIP CODE 53714 CAR-RT C014

5 Fass James J & Pamela. 244-4311
9 Chamberlain Jodi K. 244-6311
Griffith Donald D.

13 Geborek Melvin & Dorothy. 241-4072
18 Cray Lyle E. 244-1416
21 Wright Nichole. 246-2821

24 Vossak Terry. 246-2821
26 Orfield Catherine A.
29 Not Verified

33 Steinpreis C. 242-9976
Steinpreis Robert J. 242-9976
Uhlig Bernard O.

Wilberg Roger A. 242-9976
Wilberg Sandra L.
+WELLS AVE ENDS

101 Johnson Dana L. 102 Not Verified
104 Christensen Eric A.
106 Rudrud Ann.

105 Louberrill Pauline. 243-1737
108 Not Verified
110 Walker Carol L & Richard.

117 Johnson Elizabeth J. 244-0227
118 Bruce Kenneth L & Lisa. 243-1521
SIERRA LANDSCAPE lawn

garden svcs 241-4713
121 Moore Henry O Sr & Jo-Ann. 244-0545
122 Dimerino Russell M.

Moran Timothea A. 242-9037
Mason Dennis J. 242-9037
Parker Kimberly I.

126 Batts Craig A. 131 Miller Scott A.
133 Bhelgrights Barbara J. 242-1567
Bumgardner Eva J.

Bumgardner Gail M.
Gartmann Curtis L. 246-2058
+CHICAGO AVE ENDS

202 Templeton Wesley G & Linda. 249-0632
210 Not Verified
214 Gonzalez John W & Lynn.

218 Stone David B & Michele. 244-2807
219 A R S HAULING Inc truck
ACE AUTO UPHOLSTERY prt

& body rpr 241-1305
222 Haarklau Ronald D. 249-5522
Haarklau Mary A. 249-5522

226 Not Verified
230 King Harold R Jr & Barbara. 241-1447
SMITH SERVICE CENTER OF

MADISON auto rpr. 241-1232
236 10 Oskouian Nancy J. 2 Not Verified
3 Mattingly Keith R & Rita.

4 Austin Susan. 249-0868
251 ACME MINI WAREHOUSING
acme whrs. 249-0589

ACME RADIATOR welding
repair 249-4757
Stenulson Jamie L.

+RAILROAD CROSSES
+THURBER AVE ENDS
ZIP CODE 53714 CAR-RT C001

406 Stroede Eugene B & Joyce. 249-3314
408 Richardson John J. 241-9574

409 ROCK N ROB'S ADIO
INSTALLATIONS electronics
123 Gary R & Susan. 244-3036

411 Richardson Craig H.
Richardson Virginia J.
RICH'S WATER SPORTS

MARINE boat dealers
415 Helgesen Randall A. 244-6838
Helgesen Marvin. 241-5684

Malach Janet L. 242-7022
Virgin Christopher J.
B Roth Diane.

415 FIRST CLASS MAILERS OF
MADISON drc ml advrtg svc
241-4944

416 Curley Harold E & Mildred. 249-4254
417 Delaney William C & Joanne. 244-2370

420 Schultz Carl W. 241-9282
Schultz Mabel H. 241-9282
424 Olstad Elizabeth H.

244-1441
Olstad William D. 244-1441
425 Jacobson Robert G & Cheryl.

500 Gundlach John A Sr & Melissa. 244-7425
501-503 Not Verified (2 Hses)
504 Diaz Petre. 244-3619

505 Neupert David R. 506 Babl Dawn M.
Martin Bridgette A.
Ring Russell J.

1 Olson Nancy E. 3 Brooke David A.
509 Kuhn Douglas D. 246-0147
513 Telaro Goyko D. 516 1 Dubbs Rodney A.

2 Willis Wanita A. 3 Adams Marvin L. 249-3881
517 Wilson Barry D & Denise. 246-9602
524 Hanna Jodi L. 244-0258

525 Heim Adam. 241-0032
McGraw Layne E.
McGraw Katherine A.

529 Halder Jamie L. 241-0042
+FURV AVE INTERSECTS
ZIP CODE 53714 CAR-RT C014

601 Bailey Gerald W. 614 BROTHERS THREE eating
places. 244-6818
615 Keyes Thomas R & Karen.

617 Olson Paul A. 1 Not Verified
+COMMERCIAL AVE INTERSECTS
623 Timmons Williams R. 244-4639

625 Armon Graham H. 628 Brunson Mildred. 240-0908
629 Ortiz Sidney. 240-0908
Ortiz Chad L.

630 Martin Rebecca A. 245-9255
+BURKE AVE INTERSECTS
702 Not Verified
704 Gehlke Frank R & Beverly.

706 Damon James D. 242-1567
713 Richard Lisa F. 714 Mary Charlotte L.

717 Sarah Joseph Jr. 249-1339
720 Baron Cammie M.
Lesperance David N.

721 Schaefer Colleen A.
722 Lamb Gene L Sr & Penny. 249-2739
725 Tran Phuc.

726 Jones Janet M. 244-6105
Wallace Phillip A & Carol. 2 Furlow Lawrence J.

729 Not Verified
730 Bierke Robert D & Constance. 249-5002
+HOME AVE INTERSECTS

ZIP CODE 53714 CAR-RT C006
801 Anderson Clark P & Belinda. 802 Not Verified
805 Fusek Kory J. 846-9231

806 Irwin Darleen G. 808 Irwin John L.
809 Vittalson Steven R & Kathleen.
810 Timmcke Glen R.

813 Kean William A & Katrina. 814 Minor Lawrence M.
Minor Linda M. 244-8337
817 Czehno Nancy J.

818 Siewert Clayton F. 244-4027
Siewert Marcella P. 244-4027
821 Christensen Olga M.

825 Meyer Clarence E & Laverne. 244-2035
826 Beale Donald E & Yvonne. 249-9594
830 Martinson Orton E & Lois.

834 Crawford Lorraine P. 838 Not Verified
+LEXINGTON AVE INTERSECTS
901 Grenzow Robert D. 244-9100

902 Hein Troy P & Trina. 905 Erdman Christine G.
908 Peterson Bryan S & Debra. 249-6707
909 Wendt Walter J.

910 Blessenthal Cynthia A. 241-0713

W EXCHANGE ST TO S FAIR OAKS AVE

N FAIR OAKS AVE
914 Wilkins Cester W III & Tamarla. 241-9496
915 Gurtner Anthony J. 241-9375

918 Brusoe Bruce P & Diane. 244-7967
919 Devault Charles R & Teresa. 246-0701
922 Magil Steven J & Sherry.

925 Hoffman C. 926 Gilbert Richard D.
Taylor Laura L. 243-0980
927 Auby John A Jr & Audrey.

930 PREFERRED PRINTING
commrc prntg lth. 242-7227
933 White Samuel D. 242-0497

**+E WASHINGTON AVE
INTERSECTS**
+WRIGHT ST BEGINS
BUSINESSES 11 HOUSEHOLDS 137

S FAIR OAKS AVE (MADISON)-
FROM 3399 MILWAUKEE ST
SOUTHWEST

+N FAIR OAKS AVE BEGINS
ZIP CODE 53714 CAR-RT C014

2 Goldbach Linda S.
Sanders Linda S.
Templeton Peggy M.

10 Marietta Akey
2 Not Verified
3 McMillan John K.

4 Kokow Lemoyne G Jr. 4 Kokow Lee G.
18 Not Verified
22 Blackburn Todd I.

Blackburn Kendra. 249-0867
Dehart Kendra S.
2 Wagner Walter.

24 Thorp ST INTERSECTS
29 Becker Robert M. 241-0200
Becker Richard J.

34 Banuelos Jose M.
Banuelos John M.
Banuelos Maria A.

Banuelos Beatriz M.
LAMEXICANA GROCERY
grocery stores. 241-4554

37 Libby Roy V. 41 McAllister Beatrice L.
44 Antonie Donna M.

45 Luluzerne Susan M. 49 Not Verified
50 White Sarah E.

54 Jansen Stephanie L. 61 Fluke Adelaide M.
65 Platz Jerome D & Liz.

66 Platz Jerome D & Liz. 67 Cooper Scott G & Kathy.
81 Schenk Michelle L.
82 Schenk Martha W.

83 Delehanty Janell L.
84 Nelson Timothy A.
85 Lueck Angela F.

86 Farrar Judith. 88 Kelly K.
Kally Fred.
89 Grueneberg Lisa M.

90 Olsen Richard G. 91 Olson Karla A.
92 Tjerina Julian J & Mary. 93 Tjerina Julian J & Mary.

94 Ziegler Randy A & Heather. 95 Ziegler Randy A & Heather.
131 KESSENICH'S LTD OF
AMERICA commrc equip.

134 AMERICAS PROPANE
petroleum prds. 241-1295
+GATEWAY PL ENDS

+RAILROAD CROSSES
+EMMET ST BEGINS
186 Keller L.

Schroeder D D. 187 Holmes Roger G.
Larsen Rachel A.

1-2 Not Verified (2 Apts)
190 Fleck Connie J. 191 Archibold Anita D.
Smith Christopher L.

Svoboda J.
Svob

NORMAN E. JOHNSON, INC.

ONE POINT PLACE, SUITE 200
P.O. BOX 45680, MADISON, WI 53744

833-1800

FAX 833-2100



EVERGLADE DR TO FAIRCHILD ST S

70

HOMEOWNER

EVERGLADE DR cont'd
509 Schaefer Gary L & Janie [B] 829-3638
513 Conard Ron E & Judith [B] 833-1328
Elwood Brian 833-1328
601 Henshue Gary L & Veronica [B] 833-6287
602 ST THOMAS AQUINAS CHURCH 833-2600
605-609 Not Verified (2 Hse) 833-2600
BUSINESSES 1 HOUSEHOLDS 26

EVERGREEN AV -FROM 2800

ATWOOD AV SOUTH 76

- ZIP CODE 53704
314 Malaney Dinah T [B] 249-5035
318 Fokkett Russell R [B] 249-5035
Fokkett Josh 249-5035
322 Johansen Ralph D & Shirley [B] 244-6532
+SOMMERS AV INTERSECTS
+CENTER AV INTERSECTS
501 Kallin Laurel M [B] 241-2829
Hawkins Megan E 241-2829
502 Howard Jan R [B] 246-8984
506 Clements K M [B] 246-4155
514 Apartments
1 Tocco Robert 242-8859
2 Perko Lee [B] 242-5557
518 Tuchman Linda I [B] 244-0074
522 Wald S [B] 244-4345
524 Harps S [B] 244-4907
+WILLARD AV BEGINS
528 Morey J J [B] 249-9839
530 Nelson Nels W [B] 244-0335
530 Not Verified
534 Lynch Jerome T & Joan [B] 241-5674
538 Wathen Patricia [B] 241-8773
542 Redman Scott B [B] 244-2407
+OAKRIDGE AV INTERSECTS
HOUSEHOLDS 17

EXCELSIOR DR -NORTH FROM

8000 BLK OLD SAWK RD 51

- ZIP CODE 53717

Suite

8000 204 ERNST & YOUNG 836-0800

FIRSTSTAR HOME MORTGAGE 252-4017

200 BAIRD ROBT W & CO INC 831-1100

202 LUTHERAN BROTHERHOOD INS 831-3339

302 DEAN FOUNDATION pharmaceutical studies 836-7000

401 DE WITT ROSS & STEVENS lwyrs 831-2100

401 GRAMS DAVID F atty 831-2100

304 EQUITABLE THE life ins Louise [B] 831-2777

403 VIRCHOW KRAUSE & CO 831-7778

401 RASHKE JOHN atty 831-2100

LODEN MARCUS S m 801 275-5353

404 GIALAMAS CO INC the real est 836-8000

TE 402 BUILDING SYSTEMS GENERAL CORP genl contr 836-6886

8007 CUNA MUTUAL INSURANCE GROUP 238-5851

8017 G T E DIRECTORIES SALES CORP publs 831-0700

BRENNER MARCIA ASSOCIATES comp 836-4000

8017 Not Verified INNOVATION CORPORATION image processing 831-4441

CARDINAL STRICH COLLEGE div of mktg 831-2722

8018 100 PAINE WEBBER investments 831-6300

101 INLAND MORTGAGE - CORP 831-0303

300 NORTHERN CAPITAL MANAGEMENT 831-8018

301 GRAMS DAVID F & ASSOCIATES S C lwyrs 831-3777

NATIONAL GUARDIAN life ins 831-8044

200 MORTON NEHLIS & TIERNEY S C accts 238-5831

8025 PLANNING ASSOCIATES INC 836-8055

EDER ASSOCIATES CONSULTING ENGINEERS environmental engineering firm 836-1500

SCHNEIDER GROUP financial planning 831-7770

WATERLOO CO commercial fin & equip leasing 831-7283

EXCELSIOR DR cont'd
8025 Not Verified
8030 304 MONY MUTUAL OF NEW YORK ins & investments 836-6044
303 WAUSAU INSURANCE CO 831-8020
A A A TRAVEL AGENCY 828-2400
A A A INSURANCE AGENCY INC 828-2510
301 MUTUAL OF OMAHA INSURANCE CO 836-0777
302 MC KENZIE CO THE real est 836-0900
8033 WISCONSIN COUNCIL NO 40 OF CNTY & MUNICIPAL EMPS 829-2551
8101 STATE FARM INSURANCE 836-5200
8102 BUDGET INN economy hotels 831-7711
8201 WISCONSIN MUTUAL INSURANCE CO 836-4663
THOMPSON PLUMB AND ASSOCIATES inv mgmt research 831-1300
SAUK CREEK INS AGENCY 831-9553
8202 GROUP HEALTH COOPERATIVE H M O 251-5797
8301 BRIGHT START 836-3553
8310 HEURIKON CORP micro comp sys mgt 831-5500
8402 JOHN DEERE CREDIT fin 831-1980
8418 WISCONSIN MILK MKTG BD 836-8820
8501 VIKING INSURANCE CO 836-3000
BUSINESSES 46 HOUSEHOLDS 2

EXPO MALL -FROM EXPO PKWY

EAST 105A

- ZIP CODE 53713

1881 COUNTY EXPOSITION CENTER govt bldg 267-3976

MADISON MONSTERS PRO HOCKEY pro hockey team 251-2884

BUSINESSES 2

EXPO PKWY -FROM E OLIN AV

SOUTH TO BRAM ST

- ZIP CODE 53713

EYRE LA -FROM SEGUE RD

EAST, 1 NORTH OF TOKAY ST 39A

- ZIP CODE 53711

4905 Mc Ausland Phillip D [B] 271-9398

4908 Loehertz Stephen P & S Louise [B] 274-7650

4909 Johnson Oscar W & Jean [B] 274-0474

4910 Perras Floyd F & Elizabeth [B] 274-1005

4912 Branka Kay A [B] 274-9290

4913 Schneider Donald G [B] 274-9541

4917 Hughes Dennis L [B] 273-9570

Hughes Tim M 273-9570

4918 Norris Evan J & Gayle [B] 274-3805

Bannister Gayle B 274-3805

4921 Bergen John R & Bernice [B] 273-4360

4922 Vacant

4925 Hubbard Peter J [B] 273-4968

HOUSEHOLDS 10

FAHRENBROOK CT -FROM 30 N

PARK ST WEST 11

- ZIP CODE 53715

910 Under Condon 258-6838

912 Bystol Brandon 255-4744

921 COLLEGE PARK APARTMENTS 255-4744

116 Worobac Laura A 251-6792

228 Peck Kristin 255-3835

229 Poole Amy [B] 255-3835

925 COLLEGE PARK APARTMENTS 251-6792

117 Dinzeo Lisa 284-6248

118 Lucely Colleen M 284-1881

230 Babcock Stephanie W 259-8911

231 Koudelka Tara E [B] 257-7637

232 Rauch Rebecca [B] 251-9409

233 Vanden Avond Thomas J [B] 284-1512

1001 Raines Jason 284-1512

Kuebelbeck Jason 255-0993

1003 Vangoother Mike 255-1856

1005 Yenza Gregory 255-8786

1007 Bdzuzek Karl 259-8862

1009 Bfx Charles 259-8862

Koehlen Kevin 257-7561

1011 Graf Neil 257-7561

FAHRENBROOK CT cont'd
10138 Tabon Angie 256-6803
10150 Williams Earl 256-1788
10170 Kohler Jean 256-1198
10190 Moore Andrea 284-0766
1020 Apartments
+RESTRICTED ACCESS (12 APTS)
1021 Savaske Stacy 256-4902
1023 Fuhler J 284-8199
+N MILLS ST INTERSECTS
BUSINESSES 2 HOUSEHOLDS 22

FAIRCHILD TRAIL (MONONA)
FROM VOGTS LA 1 BLK W
OF WINNEQUAH RD

- ZIP CODE 53716

FAIR OAKS AV N -FROM 322

MILWAUKEE ST NORTH 100

- ZIP CODE 53714

2 HAIR DESIGN INC beauty salon 241-1593

4 APARTMENTS RENTALS 241-8100

5 Not Verified

9 Higgs Brian [B] 244-8933

13 Geborek Melvin & Dorothy [B] 241-4072

Geborek Dorothy E 241-4072

18 Cray Camille [B] 244-1418

21 Phillips Lyle E & Ruth [B] 244-8933

24 Vossack Terry 248-2821

25 Pieger Thomas & Teresa [B] 249-3517

29 Lauber Arnold M & Alice [B] 249-5224

33 Not Verified

+WELLS AV INTERSECTS

101 Neuschwander Leo F & 249-7219

102 Hanna Lori A [B] 249-7219

104 Seidl John R 249-6056

105 Edwards Jody A [B] 249-6056

Edwards Justin 249-6056

106 Worley David [B] 244-2680

110 Walker Richard G [B] 244-0227

119 Johnson E J [B] 244-0227

121 Moore Henry O & Jo Ann [B] 244-0545

122b Serra Orlando [B] 242-1698

122a Turbide Victor [B] 241-9308

125 Anderson Mark D [B] 242-1698

131 Orlife James 244-3671

133 Wegner Chris [B] 244-3671

+CHICAGO AV INTERSECTS

202 Templeton Wesley & Linda [B] 249-0632

210 Hall Robin [B] 244-2519

214 Gonzalez John & Lynn [B] 246-0755

218 Stone David B & Michele [B] 244-2807

219 A R S HAULING INC 241-5152

221 Not Verified

222 Haarklau Jerome O & Mary [B] 249-5522

Haarklau Ronald 249-5522

226 Krouse Bernice M [B] 244-8968

230 King Harold R Jr & Barbara [B] 241-1447

231 SMITH'S SERVICE CENTER OF MADISON INC truck & auto repr 241-1232

236 Apartments

+RESTRICTED ACCESS (4 APTS)

251 ACE AUTO UPHOLSTERY upholstery 241-1305

ACME WELDING MACHINE 249-4757

ACME MINI WAREHOUSES 249-0589

+CM ST P & P CROSSES

+THURBER AV INTERSECTS

406 Stroede Eugene B & Joyce [B] 249-3314

408 Richardson John J [B] 241-9574

409 ROCK N ROB'S AUDIO INSTALLATION audio installations 244-3036

411 RICH'S WATERSPORTS MARINE 244-8838

415b Halsey Janet [B] 241-5684

415c Halsey Janet [B] 241-5684

415f FIRST CLASS MAILERS OF MADISON INC mailing 241-4844

416 Curley Harold E & Mildred [B] 249-4254

417 Delaney Joann [B] 244-2370

420 Schultz Mabel H [B] 241-9262

Baltus Dorothy 241-9262

424 Olstad Elizabeth H [B] 244-1441

425 Jacobson Robert G [B] 249-6739

+WEBB AV INTERSECTS

500 Gundlach John A & Melissa [B] 244-7425

501 Thompson David O & Tracy [B] 241-4267

503 Massa Salvatore [B] 242-9203

504 Diaz Gilberto P & Peira [B] 244-3619

505 Not Verified

506 Apartments

509 Kuhn Doug D [B] 246-0147

513 Scott Craig J & Melody [B] 249-5211

516 Apartments

10 Adams Marvin L 249-3881

N FAIR OAKS AV cont'd
2 Dattman Dennis 249-7684
3-4 Not Verified (2 Apts)
517 Wilson Barry D & Denise [B] 246-9602
524 Hanna J [B] 244-0258
Denny B 244-0258
525 Apartments
Klemke James D & Tamara [B] 242-9727
2 Not Verified
529 Not Verified
+FUREY AV INTERSECTS
601 JERRY'S PLACE tavern 241-3901

611 Not Verified
614 BROTHERS THREE BAR & GRILL 244-6818
615 Odegaard J 244-1841
617 Not Verified
+COMMERCIAL AV INTERSECTS
623 Timmons Audrey [B] 241-0095
625 Amson Graham L & Kathleen [B] 244-4639
Amson G Henry 244-4639
626 Theanne Chris 244-1001
629 Foye Tim 242-0403
630 Boyes Florence E [B] 244-5731

+BURKE AV INTERSECTS

702a Capelle Fred H 249-9924

Janssen D M 249-9924

704 Gehrke Frank & Beverly [B] 249-4206

709 Darnon James [B] 242-1587

713 Not Verified

714 Marty Charlotte L [B] 244-4198

717 Sarac Joseph Jr & Joan [B] 249-1339

720 Bauman D A [B] 246-8078

721 Eslinger Thomas J [B] 244-2478

722 Lamb Gene [B] 241-0287

725 Marty Edward & Jenine [B] 241-6105

726 Jones Janet [B] 249-5002

728 Not Verified

730 Bierke M [B] 249-5002

+HOME AV INTERSECTS

801 Anderson Clark [B] 244-8725

802 York Dan W 242-4121

Bowman Margaret 242-4121

805 Duter Ann E [B] 241-7195

806 Not Verified

809 Witalison Steven R & Kathleen [B] 249-0533

Witalison Kathleen 249-0533

810 Garcia [B] 244-6298

813 Keen William A & Katrina [B] 244-6298

814 Minor Dwayne & Leona [B] 244-8337

Minor Leona 244-8337

817 Not Verified

818 Siewert Marcella P [B] 244-4027

821 Christensen Olga M [B] 244-4078

825 Meyer Clarence E & La Verne [B] 244-2035

826 Beale Donald E & Yvonne [B] 249-9594

830 Martinson Orton E & Lois [B] 244-4301

834 Crawford Kenneth C & Lynne [B] 249-6707

838 Gersbach Rod G & Kristi [B] 249-7776

+LEXINGTON AV INTERSECTS

901 Grenzow Robert C [B] 244-9100

Grenzow Doris 244-9100

905 Erdmon C 249-0602

906 Peterson Bryan S & Debbie [B] 249-6707

909 Wendt Jacob W & Irene [B] 244-5170

910 Biesenthal C 241-0713

914 Wilkins Lester W & Tina Marie [B] 244-4886

915 Not Verified

918 Bruce Bruce 241-9375

919 De Vault Charles R & Teresa [B] 244-7967

922 Megli Steve & Sherry [B] 246-0701

925 Hoffmann Courtney [B] 246-8198

926 Gundlach John Jr [B] 244-6731

927 Auby John A & Audrey [B] 249-4162

930 PREFERRED PRINTING INC 242-7227

933 White Samuel D [B] 242-0497

+E WASHINGTON AV INTERSECTS

BUSINESSES 13 HOUSEHOLDS 106

FAIR OAKS AV S -FROM 3322

MILWAUKEE ST

SOUTHWEST 37

- ZIP CODE 53714

2 GUNDERSON APARTMENTS



Serving Over 117,000 Homes In Dane County

Advertising News

111

275-7729
225 W. Beltline Hwy.

★ NEW NEIGHBOR

EVERGREEN AV -FROM 2800 ATWOOD AV SOUTH

- ZIP CODE 53704
314 Malaney Dinah T ©
318 Foskett Russell R © 249-5035
322 Johansen Ralph D © 244-6532
SOMMERS AV INTERSECTS
CENTER AV INTERSECTS
501★Kailin Laurel
502 No Return
506 Hunter S © 246-0570
514 Apartments
1 Birkett-Bauer Catherine 241-3119
2 Runge J 249-4126
518 Tuchman Linda I 244-0074
522 Cudnohfsky Mary 246-8119
524 Harris James T © 244-4907
WILLARD AV BEGINS
528 Morey Jacqueline J © 249-9839
530 Vacant
★Nelson Nels W © 244-0335
534 Lynch Jerome © 241-5874
538 Moore Robt W 241-9793
542 Dunn Brian 249-5975
OAKRIDGE AV INTERSECTS

EXCELSIOR DR -NORTH FROM 8000 BLK OLD SAWK RD

- ZIP CODE 53714
8000 First Wisconsin Financial Centre
831-5566
Suites
204 Young & Ernst cpa's 257-0030
204 Ernst & Young 257-0030
401 Ross & Stevens lwyrs 831-2100
8000 Giallmas Company Inc The real est
836-8000
Heurikon Corporation (Sls Mktg Acctg)
831-0900
8007 Cuna Mutual Insurance Group
8017 G T E Directories Sales Corp publs
831-0700
Farm Plan Corporation (Extra Ofc)
Brenner Marcia Associates comp conslt
836-4000
Link Analytical laby equip 836-3200
8025 Planning Associates Inc 836-8055
Sevrain Tech Inc 836-4884
Weaver's Business Interiors 836-9080
Wisconsin Independent
Telecommunications Sys Inc 836-9487
Di Vall Real Estate Group 251-5559
4000 Di Vall Real Estate Securities Corp
251-5559
8102 Budgetel Inn 831-7711
8301 Treehouse Childcare Center The 221-8464
8402 Farm Plan Corp fin 831-1980
8501 Viking Insurance Co

EYRE LA -FROM SEGOE RD EAST 1 NORTH OF TOKAY ST

- ZIP CODE 53711
4918★Norris E J 274-3805
4905 Mc Ausland Philip D © 271-9398
4906 Loehnertz Steph P © 274-7650
4909 Johnson Oscar W © 274-0474
4910 Perras Floyd F © 274-1005
4912 Branks K 274-6589
4913 Schneider Donald G © 274-9541
4917 Hughes Dennis L 273-8570
4921★Bergan John R © 273-4360
4922 Day Jay A © 271-3628
4925 Hubbard Peter J 273-4968

FAHRENBROOK CT -FROM 30 N PARK ST WEST

- ZIP CODE 53715
910★Ruppel Jayne M 255-8304
912★Rilling Wm 258-1498
921 College Park Apartments 255-4744
116★Arndt David 256-1421
228★Godleski Jill M 258-8542
229★Jankowski Scott T 256-6964
922 Vacant
925 College Park Apartments
117★Cotton Richd 251-6570
118★Hemberger Barbara 257-3972
230★Duvall Andrea 256-0448
231★Fouls Jeff W 251-1734

- 232★Byce John 256-6718
233★Harrison Torben 256-2246
926 University Of Wisconsin Employee Credit Union 262-3757
930 Wagner Connie M 257-9707
1001★Scheck Steve 256-5367
1003★Staller Eric L 256-5664
1005★Stettler Heidi L 257-3367
1007 Bian Deborah L 256-9612
1009 Wolfram Anthony B 257-2495
1011 Roginski Mary E 256-8040
1013 Sorensen Michl S 257-2827
1015★Rammer Douglas R 255-9198
1017★Harrington Mitch J 256-5456
1019★Strauser David R 256-3137
1021★Lyons Janeen E 251-5908
1023★Weyers Brian 256-4432
N BROOKS ST INTERSECTS
N MILLS ST INTERSECTS

FAIRCHILD TRAIL (MONONA)-FROM VOGTS LA 1 BLK W OF WINNEQUAH RD

ZIP CODE 53716

FAIR OAKS AV N -FROM 322 MILWAUKEE ST NORTH

- ZIP CODE 53714
2 Hair Designs beauty salon 241-1593
4 Apartments Rentals apt rentals 241-8100
Vacant
5★Fass J ©
9 Olson Odette M Mrs © 244-0358
13 Geborek Melvin © 241-4072
18 Cray Wilson © 244-1416
21 Phillips Lyle E © 244-8933
24 Vacant
26 Karls B J 244-5938
29 Lauber Arnold M © 249-5224
33 Doelle Scott A © 249-9730
WELLS AV INTERSECTS
101 Neuenschwander Lee F © 249-7219
102 Hanna Lori A 241-4696
Bennett John
104 Cardoza Robt S 246-8876
105 Kelly Roy T © 249-7239
108 Hottmann Adaline E © 244-1665
110 Reddick Marcia A © 241-8677
117 No Return
118 Vacant
121★Mayberry Dean 249-2733
122a★Waech Jeffrey A 249-5233
122b Kading Todd 246-8916
125 Vacant
131 Dvorak Carl 246-9109
133 Riens Wm 249-6795
CHICAGO AV INTERSECTS
202 Templeton Wesley 249-0632
210 Vacant
214 Gonzalez John © 246-0755
218★Stone David © 244-2807
219 A R S Hauling Inc trucking 241-5152
A R S Refinishing sandblasting 246-9010
221 Crete Co concrete prods mfr 249-8122
222 Haarklau Jerome O © 249-5522
228 Krouse Bernice M Mrs © 244-8968
230 Vacant
231 Smith's Service Center Of Madison truck & auto repr 241-1232
236 Apartments
1 Vacant
2★Mattingly Keith 249-0868
3 Vacant
4★Warren Gary 246-8540
251 Ace Vinyl Top auto uphol 241-1305
Acme Welding & Radiator Service 249-4757
CM ST P & P CROSSES
THURBER AV INTERSECTS
406 Stroede Eug B © 249-3314
408 Richardson John J © 241-9574
409 Vacant
411 Rich Marine Sales outboard mtrs 244-6838
415 Callahan V 246-4277
★Brown Robt 246-8767
415½ First Class Mailers Of Madison Inc mailing 241-4844
416 Curley Harold E © 249-4254
417 Delaney Joann © 244-2370
420 Schultz Mabel Mrs © 241-9262
424 Olstadt Eliz H Mrs © 244-1441
425 Jacobson Robt G © 249-6739
WEBB AV INTERSECTS

- 500 Gundlach John A © 244-7425
Gundlach John Jr 244-7071
501★Vinge Todd 244-7219
503★Thompson David O 241-4267
504 Diaz Gilbert © 244-3619
505★Schoenbeck Frank © 241-0795
508 Apartments
1★Coker Robt P
2★Grinde Robt C 244-4168
3 Hise Jeff
4 Olson Nancy E
509★Vinge Mark 249-5142
513★Craig Scott ©
516 Apartments
1 Belling Chuck 249-9629
2 Lynaugh James M 244-9534
3 Adams Marvin L 249-3881
4 Vacant
517★Schaffer John T 246-0531
524 Najdowski Jaymi P © 246-9189
525 Apartments
1 Vacant
2 Vance Pamela 246-0510
529 Wild Roy E © 244-8134
FUREY AV INTERSECTS
601 Jerry's Place tavern
611 Fahlter'sac's Statuary & Lawn Ornaments 244-8944
614 Brothers Three Bar & Grill 244-6818
615 Fahlter'sac Cyril W © 244-8944
617 Vacant
COMMERCIAL AV INTERSECTS
623 Timmons Kelly A
625 Armson Graham L © 244-4639
628 Brunson Mildred M 249-7489
629 Vacant
630 Boyes Byron B © 244-5731
BURKE AV INTERSECTS
702 Butcher Dave ©
704 Gehrke Frank © 249-4206
709★Hilsmann Ray © 246-8964
713 Vacant
714 Marty Charlotte L Mrs © 244-4198
717 Sarac Joseph Jr © 249-1339
720 Wonn Donald T © 249-5587
721 Frickelton Timothy J © 249-4124
722 Quinn Gail N © 244-5309
725 Marty Edw © 241-0287
726 Jones Janet © 244-6105
726½ Angell Robt G 244-4996
729★Miles Terry 249-6182
730 Soehnlein James J © 241-5756
Bergenske Brian 241-9355
HOME AV INTERSECTS
801 Soetenga Everett D © 249-3166
802 Braun Herman J © 249-1478
805 Duter Ann © 241-7195
806 No Return
809 Witalison Steven R © 249-0533
810 Otis Stanley 241-9653
813 Gille Debra J © 244-7969
814 Minor Leona M Mrs © 244-8337
817 Vacant
818 Siewart Marcella T © 244-4027
821 Christensen Olga M Mrs © 244-4078
825 Meyer Clarence E © 244-2035
826 Beale Donald E © 249-9594
830 Martinson Orton E © 244-4301
834 Crawford Kenneth C © 249-6004
838 Gersbach Roch © 249-7776
LEXINGTON AV INTERSECTS
901 Grenzow Robt C © 244-9100
905 Vacant
906 Christensen Marion A © 244-0730
909 Wendt Jacob W © 244-5170
910 Kochinski Ruth Mrs © 249-6785
914★Tuttle David 249-3369
915 Nelson Richd R © 244-3054
918 Schroeder Bernhard M © 244-8905
919 De Vault Charles R © 244-7967
922★Judd Casey 241-3798
925 Campbell Judith 241-8116
926 Vacant
927 Auby John A © 249-4162
933★Gill Lee
1001 Parking Lot
E WASHINGTON AV INTERSECTS

FAIR OAKS AV S -FROM 3322 MILWAUKEE ST SOUTHWEST

- ZIP CODE 53714
2 Gunderson Apartments
1 Lewis Gladys E 244-7032
2 Vacant
3 Tjerina Julian J 241-9070



Suby, Von Haden & Associates, S.C.
CERTIFIED PUBLIC ACCOUNTANTS
901 SOUTH WHITNEY WAY
TELEPHONE (608) 274-2616

**Who's
Who-
and
Where?**

Such
questions
can only be
answered by
the Directory
and that is
where
people look
when they
want to buy.

Are you
properly
displayed
therein to
get the
business?

37

SALES - RENTALS - REPAIRS



Typewriter Co. Inc.

DOWNTOWN/528 STATE ST./256-0243

• Typewriters
Electronic

OLYMPIA USA INC

• Calculators
Electronic• Computer
Printers

WEST / 6021 ODANA RD./ 274-2244

107

EUGENIA AV—Contd

- Diggins Wm R 238-6090
523 Anderson Peter N © 238-7876
N OWEN DR BEGINS
601 No Return
602 Mc Carthy Marciel E Mrs © 233-0948
603★Fitch Allen N © 238-6816
604★Oscar Dean © 233-0314
606 Hayes Colleen E © 238-8566
607★Wunder Jack S © 233-3474
611 Sutter Greg © 233-5847
614 Hofland Richd E © 233-1985
615 Redmond Michl 233-2796
619★Parr Gail 231-2334
621 Smock Wm L © 233-0847
622 Barcz Tom M © 233-9016
625 Kuesel Geo H © 233-2578
626★Bartel Robt E © 233-2877
633 Cotter Ronald J © 233-4387
634 Stein Wm 233-4521
638★Bengston Dale A 238-0394
641 Carr David J © 238-0786
Carr Sharon D Mrs babycrafts
HARVEY ST INTERSECTS
701 Oimoen Gerald M © 233-7049
702★Budzak Ann E 233-6361
705 Katic Charles E 238-9879
709 Lee Margt C Mrs © 233-5802
710 Paulson Alice H © 233-6934
713★Boersma Dawn E 238-3938
714 Cippola Wm 238-2804
717★Datta Dipak B © 238-5626
718 Vacant
722 Greve Gerhard F © 238-6154
725★Goebel Geo H 233-1369
UNIVERSITY AV INTERSECTS

EVERGLADE CIR —FROM NORTH OF
ISLE ROYAL 2 WEST OF SAN JUAN
TRAIL

- ZIP CODE 53717
16 Under Constn
19 Armstrong Perry J II © 833-6996
20 Vacant

EVERGLADE DR —FROM CARLSBAD DR
SOUTH 2 WEST OF SAN JUAN TR

- ZIP CODE 53705
101★Lowes Robt C © 829-3646
102 Vacant
105 Hickman John M © 833-2476
106 Denor Gerald E © 833-2081
109 Sutherland Peter J © 833-1115
110 Nowrasteh Daryush © 833-5473
114 Nordeng Richd K © 833-6106
201 Vacant
202 Brunner Betty © 833-2884
205 Gurman Alan S © 833-5058
206 Wortley C Allen © 833-1290
209 Jones Sandra A Mrs © 833-8562
210★Hourican Michael J © 829-2911
301 Ruff Robt L © 833-7616
302 Wise James P © 833-6640
305 Nehls Richd P © 833-1796
306★Jeyapalan Jey K © 833-3066
309 Sadrzadeh Ali © 833-6333
310 No Return
313 Larson Michl J © 833-3372
314 Heleniak Danl © 833-2870
317 Sergeian Ronald H © 833-0772
318 Roeder David L 829-2510
501 Beck Education Inc 833-6222
Beck Phillip J © 833-3468
505 Peebles Barry L © 833-2615
509 Berres Thos © 833-5881
513 Wright Richd B © 833-2994
601 Dirienzo Clair M © 833-6666
602 St Thomas Aquinas Church 833-2600
★Flannigan John T Rev
605 Vacant
609★Buttolph Shirley M 829-3868

- 50 4922 Day Jay A © 271-3628
4925 Bernstein Neil D © 271-5363

FAHRENBROOK CT —FROM 30 N PARK
ST WEST

- ZIP CODE 53715
910★Sampson Ann E 251-6528
912★Eikers A E 256-4636
922★Bedford John 251-3670
926 University Of Wisconsin Employee Credit
Union 262-3757
929★Wallenhorst Lisa 258-8498
930★Carr Mark © 256-4899
931 Jerrick Steve 255-1908
N BROOKS ST INTERSECTS
N MILLS ST INTERSECTS

FAIR OAKS AV N —FROM 322
MILWAUKEE ST NORTH

- ZIP CODE 53714
2 Karolines Anne Salon Of Beauty
4 Vacant
9 Olson Odette M Mrs © 244-0358
13 Jones Gladys E Mrs © 244-5178
18 Cray Wilson © 244-1416
21 Phillips Lyle E © 244-8933
24★Anderson C J 249-8836
26★Karl B J 244-5938
29 Lauber Arnold M © 249-5224
33★Doelle Scott A 249-9730
WELLS AV INTERSECTS
101 Neuenschwander Lee F © 249-7219
102 No Return

- 104★Diettert Cheri
105 Kelly Roy T © 249-7239
108 Hottmann Adaline E © 244-1665
110 Patoch John W © 241-8677
117 Vacant
118 Ranum Mark T © 244-6608
121 Dennis Gary L © 249-3455
122 Lorenz David D 249-6598
125 Everson Rodney A 241-2007
131 Dvorak Charles M © 244-0639
133 Witt Lisa
CHICAGO AV INTERSECTS
202 Templeton Wesley G © 249-0632
210 Newton Jerry
214★Rodriguez Carlos 244-7538
218 Gross Abraham © 249-8857
219 Fruehauf Trailer Division Fruehauf Corp
sls 249-6722
Madison Truck & Trailer Center Inc
249-2131

- 221 Crete Co concrete prods mfr 249-8122
222 Haarklau Jerome O © 249-5522
226 Krouse Bernice M Mrs © 244-8968
230 Beyler Alexe K © 244-4035
231 Smith's Service Center Of Madison truck
& auto repr 241-1232
251 Ace Vinyl Top 241-1305
Acme Welding & Drive Line 249-4757
CM ST P & P CROSSES
THURBER AV INTERSECTS
406 Stroede Eug B © 249-3314
408 Richardson John J © 241-9574
409 Economy Produce Of Madison Inc food
distr 244-9333
★Malkowski Charles

- 411 Rich Sales outdoor mtrs 244-6838
415 Maul Joseph G © 241-1943
415½ First Class Mailers mailing & printing
241-4844
416 Curley Harold E © 249-4254
417 Delaney Wm C © 244-2370
420 Schultz Mabel Mrs © 241-9262
424 Olstadt Eliz H Mrs © 244-1441
425 Jacobson Robt G © 249-6739
WEBB AV INTERSECTS
500 Gundlach John A 244-7425
501★Foist Laurie 249-7073
503★Ethan Tom
504 Fredenberg Timothy © 241-1816
505 Gurriel Jeffrey M 249-8266
508 Apartments

EVAN ACRES RD —FROM 6301 E
BROADWAY SOUTH

- ZIP CODE 53704
3521 General Inns Corp motel 222-9121
3522 Holiday Apartments 222-8937
1 Vacant
2 Werdin Danl E 221-1257
3★Owens Denny 221-3253
4 No Return
5 Vacant
6 Ehr Gregg
7 Benitez Manuel
8★Bortz S 222-4605
9 Bronson Vernon R Jr 221-3928
10★Hansen Elinor 221-4404
11 Walsh M M 222-9415
12★Weitzel Jim 222-9591
13★Stoflet Morley B 222-2032
14 Cutsforth
15 Christman
16 Hill Harry G 222-8937
17★Sordahl Dennis A 221-3286
18★Wielinga Marcia L 221-1623
19 Cimino John D
20 Stahl Pamela M 222-3835
21★Hallmark Jeffrey W 222-1413
22 Andersen A M 221-9472
23★Koehler Thomas E
24★Goggin Robt J 221-8316
25★Lade Kurt
26★Hanson L L 222-9474
27★Verbeten Heidi 221-9448
28★Navratil Gail 222-2217
29 Hauge Jeanne D 222-0477
30 Radley Art F 221-4847
31 Bernstein
32 Vacant
3535 Roadstar Inn motel 221-3331
Barnum Patrick 222-6072

EVERGREEN AV —FROM 2800 ATWOOD
AV SOUTH

- ZIP CODE 53704
314 Malaney Dinah T © 241-3063
318 Foscett Russell R © 249-5035
322 Johansen Ralph D © 244-6532
SOMMERS AV INTERSECTS
CENTER AV INTERSECTS
501 Pate Jack L © 241-3182
502 Armstrong John T © 244-6707
506 Applebaum Robt © 241-0566
514 Beck Carol A 249-8905
518 Tuchman Linda I 244-0074
522 Cooper Patrick 241-3527
524 Harris Jim 244-4907
WILLARD AV BEGINS
528 Morey Jacqueline J © 249-9839
530★Hagen Chad 244-1540
534 Patronsky Ross T © 244-5189
538 Moore Robt W 241-8973
542 Tordella Steph J © 249-7951
OAKRIDGE AV INTERSECTS

EYRE LA —FROM SEGOE RD EAST 1
NORTH OF TOKAY ST

- ZIP CODE 53711
4905 Mc Ausland Philip D © 271-9398
4906 Loehnertz Steph P © 274-7650
4909 Johnson Oscar W © 274-0474
4910 Perras Floyd F © 274-1005
4912 Spangler Scott 273-2297
4913 Schneider Donald G © 274-9541
4917 Fandrich Walter J © 274-0960
4918 Kalsen John S © 271-8349
4921 Julka Michl J © 274-1604

EVERETT ST —FROM ABERG ST NORTH
¼ BLK WEST TO PACKERS AV

- ZIP CODE 53704
1305 Vacant
1309 Blaney Edw J © 244-7654
1317 Flom Alice H Mrs © 249-6266
1321 Braun Roland J 241-4823

- Business Insurance
- Employee Benefits
- Auto

- Home
- Life
- Health

INSURANCE SERVICES

2801 INTERNATIONAL LANE, 241-5657
M&J BANK OF MADISON, ONE WEST MAIN, 252-5800
M&J BANK OF HILDALE, 401 N. SEGOE RD., 238-9373
M&J BANK OF MIDDLETON, 6300 UNIVERSITY AV., 238-5891

SWISS COLONY GIFT PACKS
WE MAIL ANYWHERE

CHEESE - 105 VARIETIES - SAUSAGES
EUROPEAN PASTRIES - CANDIES
SPECIALTY FOODS

East Towne Shopping Center, 20 East Towne Mall 241-2525
Hildale Shopping Center, 702 N. Midvale Blvd. 233-7306
West Towne Shopping Center, 31 West Towne Mall, Madison 833-1380



AIR-LEC INDUSTRIES, INC.

PNEUMATIC OR ELECTRIC DOOR OPERATORS
AUTOMATIC HEAVY DUTY INDUSTRIAL DOOR OPERATING EQUIPMENT
DOOR HARDWARE, TRACK AND ACCESSORIES

TEL. 608-244-4754

3300 COMMERCIAL AV. (HWY. 30) 53714



MILLVANDER'S INC.

Carpenter Division - Complete Cabinet Shop - Salvage Division

CARPENTER DIVISION
2530 PENNSYLVANIA
222-2777

CABINET SHOP
2530 PENNSYLVANIA
249-0757

SALVAGE DIVISION
2716 ATWOOD AV.
244-5735

108

N FAIR OAKS AV—Contd

- 1★Olson David
- 2★Jellings Dick J 241-8461
- 3★Johnson David 244-3790
- 4★Olson Nancy E 249-6039

- 509 Vacant
- 513 Nelson Chris M © 249-9409
- 516 Apartments

- 1 Belling Chuck 249-9629
- 2 Lynaugh James M 244-9534
- 3 Adams Marvin L 249-3881
- 4 Krause Carol J 241-0534
- 517★Vander Wegen Vickie 241-7754
- 524 Rowin Kenneth W © 249-6549
- 525 Vande Loo Doris M 241-9237
- 529 Wild Roy E © 244-8134

FUREY AV INTERSECTS

- 601 Jerry's Place tavern
- 611 Fahltersac's Statuary & Lawn Ornaments 244-8944

- 614 Brothers Three Bar & Grill 244-6818
- 615 Fahltersac Cyril W © 244-8944
- 617 Mooney Thos 241-3004

COMMERCIAL AV INTERSECTS

- 623 No Return
- 625 Armonson Graham L © 244-4608
- 626★Anderson Lee © 244-7074
- 629 Shea Thos E © 241-5827
- 630 Boyes Byron B © 244-5731

BURKE AV INTERSECTS

- 702★Butcher David ©
- 704 Gehrke Frank © 249-4206
- 709 Chamberlin Wendel H © 249-5080
- 713 Beckett Helen M Mrs © 249-1342
- 714 Marty Charlotte L Mrs © 244-4198
- 717 Sarac Joseph Jr © 249-1339
- 720 Williamson Ernestine S Mrs © 244-6537
- 721 Frickelton Timothy J © 249-4124
- 722 Quinn Gail © 244-5309
- 725 Marty Edw © 241-0287
- 726 Jones Janet © 244-6105
- 726½ Vacant
- 729 Wiley James K © 249-4372
- 730 Niesen Gerald V © 241-1695

HOME AV INTERSECTS

- 801 Soetenga Everett D © 249-3166
- 802 Braun Herman J © 249-1478
- 805 Duter Rex T ©
- 806 Irwin Leroy J
- 809 Witalison Steven R © 249-0533
- 810 Hahn Adrian © 244-1980
- 813 Ford David G © 244-6814
- 814 Minor Leona M Mrs © 244-8337
- 817 Anderson Mark A © 244-7850
- 818★Siewert Marcella 244-4027
- 821 Christensen Olga M Mrs © 244-4078
- 825 Meyer Clarence E © 244-2035
- 826 Beale Donald E © 249-9594
- 830 Martinson Orton E © 244-4301
- 834 Crawford Kenneth C © 249-6004
- 838 Scott Richd © 241-1109

LEXINGTON AV INTERSECTS

- 901 Grenzow Robt C © 244-9100
- 905 Johnson Joanne C Mrs ©
- 906 Christensen Marion A © 244-0730
- 909 Wendt Jacob W © 244-5170
- 910 Kochinski Ruth Mrs © 249-6785
- 914 Gray Doris Mrs © 249-4574
- 915 Nelson Richd R © 244-3054
- 918 Schroeder Bernhard M © 244-8905
- 919 De Vault Charles R © 244-7967
- 922 Brigham Martha M 244-1899
- 925★Stenbroten Dave O © 249-5796
- 926★Wilson Mike
- 927 Auby John A © 249-4162
- 933★Skaggs Robert L 241-5195
- 1001 Parking Lot

E WASHINGTON AV INTERSECTS

FAIR OAKS AV S —FROM OPP 3322 MILWAUKEE ST SOUTHWEST

- ZIP CODE 53714
- 2 Gunderson Apartments
- 1 Lewis Gladys 244-7032
- 2★Davis M A 249-2578
- 3 Tjerina Julian J

- 4 Franz Jack 241-4396
- 18 Mc Limans James M © 249-9473
- 22 Zimmerman Edna E 244-3126

THORPE ST INTERSECTS

- 29 Pirkel Alice Mrs © 244-0819
- 34★Koerner Eliz A 241-7092
- 36 Los Laureles Grocery 244-2244
- 37 Bohman Leonard © 241-2473
- 41 Johnson Merlin E © 244-5118
- 44 Vacant
- 45 Hinrich Wm © 244-4643
- 49 Christensen Bonnie J 249-6046

IVY ST BEGINS

- 50 Clark Cornelia G © 241-5132
- 54 Mc Cormick Bertram C © 244-1116
- 61★Beire Jack

JAMES ST INTERSECTS

- 65★Lendborg John
- 69 Olson Richd G © 241-1777
- 73★Dastolfo Vincent 244-1788
- 77 Anderson Warren A © 249-8723
- 81 Schenk Martha W © 241-2328
- 82★Arnold Michael B 244-4227
- ★Katzfey Mark J 249-5033
- 85 Stultz Eliz C Mrs © 244-9383
- 86 Sander Raymond H 249-3970
- Brown Larry R 241-5384
- 89 Sitter Kathy M © 249-2166

SUMACH ST BEGINS

- 94 Brussow Elmer J © 244-0506

S BRYAN ST INTERSECTS

- DALEY DR INTERSECTS
- ZIP CODE 53704
- 111 Kessenich's (Whse)
- 113 Kessenich's (Whse)
- 130 Petrolane Gas Serv (Whse)
- 131 Kessenich's Ltd whol restr supplies 249-5391
- Kessenich's Ltd Wholesale Wines & Liquors 249-5391

- 134 Petrolane Gas Service bottled gas 241-1295

GATEWAY DR INTERSECTS

- 135 Vacant
- 166 Vacant
- EMMETT ST INTERSECTS

EMMETT ST INTERSECTS

- 186 Olinger Helen G Mrs © 244-0141
- 187 Anderson Le Roy 244-4953
- 190 Ziech David © 241-1887
- 191 Zimmerman Edw A © 249-3119
- Barkus Ed 249-4835
- 194 Dwyer Agnes F Mrs © 244-6043
- 195 Rossman Paul H © 241-4513
- 198 Millard Gerald J © 244-0808
- RYAN ST INTERSECTS
- LINDBERG ST INTERSECTS
- 201 Wichern Donald M © 249-3858
- 202★Huynk Bay 241-6656
- 205 Long Wm J 244-9436
- ★Pollock Floyd E 244-4982
- 206 Galep Norman © 249-5287
- ★Carlson Robt W © 241-0745
- 207 Anderson Thos M © 244-6232
- 209 Steffen Judy J Mrs © 244-1060
- 210 Levenick Craig V ©
- 211★Olsen Tonie L Mrs 244-8746

BUENA VISTA AV INTERSECTS

- 214 Smith Alice E Mrs © 244-0522
- ★Barry Martha 244-9352
- 218★George Bonita P 244-0933
- 221 Wyss Hattie A Mrs © 244-2575
- 222 Pearson Van R 244-6912
- 223★Turner John
- 225★Glynn Dan ©
- 227 Heiman Mary A
- 231 Diane's Draperies sls 244-5056
- 232 Apartments
- 1★Hill Kerry D
- 2★Wellner Paul K 241-9298
- 3★Klein Mary E 241-5672
- 4 Mottier Jeffrey 241-0964
- 5 Blaha Laura 244-7515
- Apartments
- 1 Holze Nancy L 249-3360
- 2★Elder Delores
- 3 Neuwirth Carol A 249-8615

ATWOOD AV INTERSECTS MAPLE AV INTERSECTS

FAIRCHILD ST N —FROM 200 N WASHINGTON AV NORTHWEST

ZIP CODE 53703

W MIFFLIN ST INTERSECTS

- 100 Marine Bank Dane Cnty (Capitol Br) 244-2491
- 112 Madison Community Cntr 266-6420
- 114 Cousins Submarine Sandwiches restr 255-7077
- 116 Lundeen's Off The Square tavern 256-5888
- 118 State Street Army Surplus Store 255-7751
- 120 Miller's International Market gros 256-4878

STATE ST INTERSECTS

FAIRCHILD ST S —FROM 200 W WASHINGTON AV SOUTHEAST

ZIP CODE 53703

- 17 Wisconsin Bell Telephone (Sub Ofc)

W MAIN ST INTERSECTS

- 111 Office Building Rooms
- 203 Provident Savings & Loan (extra sp)
- 301 Winner Mc Callum Wixson & Pernitz lwyrs 257-0257
- 302 Vacant
- 305 Vacant

STREET CONTINUED

- 120 W P & L (Sub Ofc)
- S HAMILTON ST INTERSECTS
- W DOTY ST INTERSECTS
- W WILSON ST INTERSECTS

FAIRFIELD PL —FROM OPP 534 MAYWOOD ST EAST

- 12 ZIP CODE 53704
- 2529 Wagner Albert R © 244-5000
- 2530 Pieper Rachel K 249-7295
- 2532 Coker Leona I 249-0998
- Schafer F Lloyd 249-1977
- 2533 Harkbart Gary 249-6914
- 2536 Vacant
- 2538 Cardelli James A 241-9513
- ★Scheffel Donald M 249-1366
- 2539★Miller Paul F 241-7854
- 2541 True J Randy © 241-4283
- Schmaal Wm E 241-7085
- 2542★Von Almen Mark © 244-6540
- Traas Davis G 244-1332
- 2546 Paus Michl A © 244-9412
- STANG ST INTERSECTS
- 2602★Havens Terry 241-0206
- 2603 Acker Armelia A Mrs ©
- 2604 Lea John K © 249-8132
- 2609 Mrazik Bernard F 244-3367
- ★Ninedorf Brian 249-4950
- 2610 Schumann Curtis 241-3022
- Kreisler Mike C 244-4818
- 2613 Ales Kath M 249-3294
- ★Mataya L Darryl 249-6829
- 2614★Paulson Susan
- ★Kubicek Charles 244-8140
- 2617★Hooverson Dean 244-5964
- ★Keehn Mary 249-8786
- 2618 Apartments
- 1 Kaye
- 2★Wahsburn Jeffrey A 241-8830
- 3★Smith D A
- 2620 Watson Kim M 241-4083
- 2621 Baumann Rosa Mrs © 244-0247
- Bittner Jeff 244-5660
- 2622a Pierce Michl 249-6648
- 2622b Deudon Francis
- 2622c Vacant
- 2625 George Melba A Mrs 244-5190
- Knudtson Anna A Mrs © 249-2745
- 2626 Nelson Lorna D 244-0236



MADISON GRAPHIC SERVICES, INC.

TYPESETTING • LAYOUT • GRAPHIC DESIGN

120 E. WILSON ST., MADISON 53703

257-2431

ONE WEST MAIN STREET,
MADISON, WISCONSIN 53703
MEMBER F.D.I.C.



**Affiliated Bank
of Madison**

(608) 252-5800

98

EUGENIA AV—Contd

*Meeusen Craig 233-2649
411 Kunen Carolyn L 231-2957
STEVENS ST INTERSECTS
501*Davis Roger
503 Kramer Douglas A @ 238-1020
ROCKY LEDGE LA ENDS
505 Rideout Vincent C @ 233-1954
507 Rodefeld Rodney M @ 238-7772
517 Moser Carlos @ 238-1925
521 Lawrence Edw C real est @ 233-4688
523 Fleming James E @ 238-1830
N OWEN DR BEGINS
601 Vacant
602 Mc Carthy Marciel E Mrs @ 233-0948
603 Maxwell Douglas P @ 238-1319
604 Storbakken Hilmer @ 238-4835
606 Nass Richd L @ 231-2229
607*Stockten Robt @ 233-3122
611 Tracy David H @ 233-0710
614 Hofland Richd E @ 233-1985
615 Vacant
619 Fletcher Velma M Mrs @ 238-4059
621 Smock Wm L @ 233-0847
622 Hembre Margit S Mrs @ 233-1681
625 Kuesel Geo H @ 233-2578
626 Falconer Harold B @ 233-1384
633*Ridgeway Hal B @ 231-2665
634 Stein Wm 233-4521
636*Jabow Lisa N @ 238-1452
641 Carr David J @ 238-0786
HARVEY ST INTERSECTS
701 Oimoen Gerald M @ 233-7049
702*Costillo Martha
705 Katic Charles E 231-3271
709 Lee Thos I @ 233-5802
710 Paulson Earl M @ 233-6934
713*Musholt Edman 233-0087
714*Cippola Wm
717 Mandehr Eliz A Mrs @ 231-1434
718 Vacant
722 Greve Gerhard F @ 238-6154
725*Kerst Ashley G
UNIVERSITY AV INTERSECTS

**EVAN ACRES RD —FROM 6301 E
BROADWAY SOUTH**

ZIP CODE 53704
3522 Holiday Apartments 222-8937
1 Rodkiewicz Joseph C 221-0739
2 Martin Michl A 222-8576
3*Anderson L
4 Hippe A C 222-5011
5*Quam P J 222-9266
6 Vacant
7*Collins Janice K 222-6918
8*Cull Wm F 221-8152
9*Alderfer James 222-0347
10*Scott D J 221-8510
11 Vacant
12 Viken Carl 222-8255
13 Hauge Janis D 222-0477
14 Vacant
15*Schleif R 221-8114
16*Hill Anthony C 222-8564
17*Cole Gordon 221-3944
18*Mc Donald S 221-8561
19*Hill D
20 Martalock Mark 222-8865
21*Sheldahl Jeffrey A 222-3222
22 Mc Donald Nancy M 221-4633
23*Sussek Michl 222-6310
24*Starin S 221-4451
25*Webb Alan R 221-3026
26*Lenart A L
27 Messenbourg Kathi D 221-0919
28 Vacant
29*Strand Norman 221-3999
30 Weihert Glenn 221-1277
31 Vacant
32 Frasier John 222-1469
3535 Roadstar Inn motel 221-3331
Benson Russell
3902 Holiday Inn Of America No 2 222-9121

**EVERETT ST —FROM ABERG ST NORTH
½ BLK WEST TO PACKERS AV**

ZIP CODE 53704
1305 Vacant
1309 Mc Nally Dennis @ 249-3742
1317 Florn Alice H Mrs @ 249-6266
1321*Anderson Bradley D 249-7791

**EVERGLADE CIR —FROM NORTH OF
ISLE ROYAL 2 WEST OF SAN JUAN
TRAIL**

ZIP CODE 53717
19*Armstrong Perry J II @ 831-6996
20 Swenson Eldon J @ 836-1903

**EVERGLADE DR —FROM CARLSBAD DR
SOUTH 2 WEST OF SAN JUAN TR**

ZIP CODE 53705
101 Behbehani Reza
105 Hickman John M @ 831-2476
106 Danor Gerald E 831-2081
109*Silgen Michl L @ 833-4386
110 Polk Robt F @ 831-9234
114 Nordeng Richd K @ 831-6106
201 Farnham Dennis J @ 831-3756
202 Brunner Betty 831-2884
205 Dacumos Guillermo C @ 836-8375
206 Wortley C Allen @ 836-1290
208*Dallman Wm 831-4867
210 Farr Thos G @ 836-8696
301 Ruff Robt L @ 836-7616
302 Linden Richd A @ 836-7859
303 Nehls Richd P @ 836-1796
306 Hamre James C @ 831-0515
309 Abdallah Jay A @ 831-0935
310 Schmidt Dorothy D Mrs @ 836-3723
313 Larson Michl J @ 831-3372
314 Heleniak Danl @ 831-2870
317 Sergenian Ronald H @ 831-0772
318*O'Keefe Danl J 831-7190
501 Beck Phillip J @ 831-3468
505 Peebles Barry @ 831-2615
509*Baumann Roger L @ 831-4155
513 Wright Elyssa
602 St Thomas Aquinas Church

**EVERGREEN AV —FROM 2800 ATWOOD
AV SOUTH**

ZIP CODE 53704
314 Malaney Dinah T @ 241-3063
318 Foskett Russell R @ 249-8035
322 Johansen Ralph D @ 244-6532
SOMMERS AV INTERSECTS
CENTER AV INTERSECTS
501 Pate Jack L 241-3182
502 Armstrong Mary E Mrs @ 244-6707
506 Sinley Natalie H Mrs @ 244-3997
514 Johnson Marjorie A 244-3606
Gilbertson Howard D 241-0436
518 Koch R J @ 249-9804
522 Scheffler Marie M Mrs 249-3814
524*Young Brian T
WILLARD AV BEGINS
528 Morey Jacqueline J @ 249-9839
530 Gunderson Sarah A @ 244-2548
*Nordenberg Jon
534 Tygum Bertha E @ 244-8336
538 Oneal Patricia Y 241-0106
542 Tordella Steph J @ 249-7951
OAKRIDGE AV INTERSECTS

**EYRE LA —FROM SEGOE RD EAST 1
NORTH OF TOKAY ST**

ZIP CODE 53711
4905 Mc Ausland Philip D @ 271-9398
4906 O'Donnell D Joseph @ 271-9391
4909 Johnson Oscar W @ 274-0474
4910 Perras Floyd F @ 274-1005

4912 Paetzke Sharon M
4913 Schneider Donald G @ 274-9541
4917 Pandrich Walter J @ 274-0960
4918*Kalson John S @ 271-8349
4921 Julka Michl J @ 274-1740
4922 Day Joy A @ 271-3628
4925 Bernstein Neil D @ 271-5363

**FAHRENBROOK CT —FROM 30 N PARK
ST WEST**

ZIP CODE 53715
922 Vacant
926 U Of W Employees Credit Union 262-3757
929 Buscemi Sam @ 255-8294
930*Loke R Gary 255-8332
931 Jerrick Steve 255-1908
N BROOKS ST INTERSECTS
N MILLS ST INTERSECTS

**FAIR OAKS AV N —FROM 322
MILWAUKEE ST NORTH**

ZIP CODE 53714
9 Olson Robt M @ 244-0358
13 Jones Woodrow W @ 244-5178
18 Cray Wilson @ 244-1416
21 Phillips Lyle E @ 244-8933
24*Prozeller Wade D @ 249-3099
26*Kramer Lawrence 241-1540
29 Lauber Arnold M @ 249-5224
33 Garcia Joventina 241-7107
WELLS AV ENDS
101 Neuenchwander Lee F @ 249-7219
102*Muud Wilfred H 249-0304
104*Tracy Gail A 244-1453
105 Kelly Roy T @ 249-7239
108 Hottmann Raymond R @ 244-1685
110*Reinwand James L @ 244-3820
117 Wilde Jesse D @ 244-8088
118 Lenihan Michl P @ 244-6530
121*Spahn Jenny 249-2401
122 Mullin Sue A @ 241-1464
Vacant
125*Woelke Kim 241-0336
131 Dvorak Charles M @ 244-0639
133 Steele Nettie Mrs @ 244-3368
CHICAGO AV ENDS
202 Benson Harry P @ 241-0860
210 Carson Claire C @ 249-3770
214 No Return
218*Gross Abraham @ 249-8857
219 Fruehauf Trailer Co als 249-6722
Madison Truck & Trailer Center Inc
249-2131
Yerges Transportation Co truck leasing
244-2922
221 Crete Co concrete prods mfr 249-8122
222 Haarklau Jerome O @ 249-5522
226 Krouse Bernice M Mrs @ 244-6968
230 Lomas Martha A Mrs @ 244-3996
231 Foley Equipment truck repr 244-8996
251 Ace Vinyl Top 241-1305
Acme Welding & Drive Line 249-4757
CM ST P & P CROSSES
THURBER AV ENDS
406 Stroede Eug B @ 249-3314
408 Richardson John J @ 241-1006
409 Madison Food Distributors 244-0742
Kelley John K
411 Rich Sales out board mtrs 244-6838
415 Maul Joseph G @
415½ First Class Mailers mailing & printing
241-4844
416 Curley Harold E @ 249-4254
417 Delaney Wm C @ 244-2370
420 Schultz Mabel Mrs @ 241-9262
424 Oistadt Eliz H Mrs @ 244-1441
425 Jacobson Robt G @ 249-6739
WEBB AV INTERSECTS
500 Gundlach John A 244-7425
501 Hinkle Vera J Mrs 244-0709
503 Collins Joan 241-2012
*Bane Robt
504 Shaw Nancy A Mrs @
505*Gurrell Jeffrey M 249-8266

THE OFFICE STORE

BLIED

OFFICE SUPPLIES, FURNITURE AND CORPORATION RECORDS

P.O. BOX 48

122 E. WASHINGTON AVE.



AMERICAN RED CROSS

Dane County Chapter Invites You To Be A Volunteer

For Information Call 255-0021

1202 Ann St., Madison

TICKET
DELIVERY

Capitol Travel Service

221-4791

PROMPT
SERVICE

4915 Monona Dr.

(Next To McDonalds)

99

N FAIR OAKS AV—Contd

506 Apartments

- 1 Olson David R
2 Fulwiler Todd
3 Heath Lori L 249-7596
4 Martinson Norman C 244-6524
509 Dreher Richd B © 244-6543
513 Kempfer Dave F ©

516 Apartments

- 1 Lamb Dean M
2 Bass Becky 241-2484
3 Kennedy Linda J 249-8002
4 Faulkner Thos R 241-5846

- 517 Peterson John P Jr © 241-5654

- 524 Rowin Kenneth W © 249-6549

- 525 Soliz Carmen C 241-0112

- 529 Wild Roy E © 244-8134

PUREY AV INTERSECTS

- 601 Bert's Bar tavern 244-9065

- 611 Fahlkresc's Statuary & Lawn Ornaments
244-9044

- 612 Alford Forrest E © 244-6428

- 614 Brothers Three Bar & Grill 244-6818

- 615 Fahlkresc Cyril W © 244-8944

- 616 Vacant

- 617 Mooney Thos 241-3004

- Vacant

COMMERCIAL AV INTERSECTS

- 623 Foerster Irene Mrs 244-7210

- 625 Armon Graham L © 244-4639

- 626 Brunson Paul A © 241-3126

- 629 Heady Thos ©

- 630 Boyea Byron B © 244-6731

BURKE AV INTERSECTS

- 702 Sasso Fredk J © 249-4114

- 704 Gerhke Frank © 249-4206

- 708 Chamberlin Wendel H © 249-5080

- 713 Beckett Helen M Mrs © 249-1342

- 714 Marty Edw A © 244-4198

- 717 Sarac Joseph Jr © 249-1339

- 720 Williamson Ernestine S Mrs © 244-6537

- 721 Frickelton Timothy J © 249-4124

- 722 Quinn Neale © 244-6309

- 725 Gunderson Jeanine Mrs © 241-0287

- 726 Hancock T S 244-3136

- Jones

- 729 Ryan Steven C © 249-4372

- 730 Young Helen M Mrs © 249-1266

- *Nelson Judy

HOME AV INTERSECTS

- 801 Soetenga Everett D © 249-3166

- 802 Braun Herman J © 249-1478

- 806 Duter Rex T © 241-3162

- 806 No Return

- 809 Winkelson Steven © 249-5753

- 810 Bradley Eva L Mrs © 244-9374

- 813 Ford David © 244-6814

- 814 Minor Milo G © 244-8337

- 817 Rees Danl O © 241-4275

- 818 Siewert Marcella P Mrs © 244-4078

- 821 Christensen Tobias L © 244-4078

- 825 Meyer Clarence E © 244-2036

- 826 Beale Donald E © 249-9584

- 830 Martinson Orton E © 244-4301

- 834 Crawford Kenneth C © 249-6004

- 838 Green Jeffrey ©

LEXINGTON AV BEGINS

- 901 Grenow Robt C © 244-9100

- 905 Johnson Joanne C Mrs ©

- 906 Christensen Marion A © 244-0730

- 909 Wendt Jacob W © 244-5170

- 910 Kochinski Ruth Mrs © 249-6786

- 914 Gray Wm W © 249-4574

- 915 Nelson Richd R © 244-3064

- 918 Schroeder Bernhard M © 244-8906

- 919 De Vault Charles R © 244-7967

- 922 Rathert Sue A Mrs © 244-5571

- 925 Lutz Charles B © 244-0262

- 926 Langetieg Sadie A Mrs 244-2732

- 927 Auby John A © 249-4161

- 933 Tiffany M L

- 1001 Vacant

E WASHINGTON AV INTERSECTS

FAIR OAKS AV S —FROM OPP 3322
MILWAUKEE ST SOUTHWEST

ZIP CODE 53714

2 Gunderson Apartments

- 1 Carpenter Dana
2 Myhr Robt 249-2754
3 Knutson Mark
4 Welch Frances 241-2621
18 Mc Limans J M 249-9473
22 Zimmerman Edna E © 244-3126
29 Pirkel Alice Mrs © 244-0819

THORP ST INTERSECTS

- 36 Linden Hill Grocery 244-2244

- 37 Bohman Leonard 241-2473

- 41 Johnson Merlin E © 244-5118

- 44 Eveready Cafe 744-9958

- 45 Battis Wendy © 249-8330

- 49 Christensen Bonnie J 249-8046

IVY ST BEGINS

- 50 Reibeck Sharon 241-1926

- 54 Mc Cormick Bertram C © 244-1116

- 61 Stensberg Susan 241-2719

JAMES ST ENDS

- 65 Adank Lillian J Mrs © 244-2941

- 69 Olson Richd G © 241-1777

- 73 Jellings Lucille Mrs © 244-7642

- 77 Anderson Warren A © 249-5733

- 81 Schenk Martha W © 241-2328

- 82 Vacant

- *Tarbet Angela

- 85 Stultz Eliz C Mrs © 244-9383

- 86 Sander Raymond H 249-3970

- 88 Wilson Donald

- 89 Hartwig Ben E © 244-4071

SUMACH ST BEGINS

- 94 Zimmerman Rosa H Mrs © 244-0606

S BRYAN ST ENDS

DALEY DR ENDS

STARKWEATHER CREEK BRIDGE

CROSSES

ZIP CODE 53704

- 111-13 Kessenich's (Whee)

- 130 Petrolene Gas Serv (Whee)

- 131 Kessenich's Ltd whol restr supplies
249-5391

- Kessenich's Ltd Wholesale Wines &
Liquors 249-5391

- 134 Petrolene Gas Service bottled gas 241-1295

GATEWAY DR BEGINS

- 135 Frito-Lay Research 249-3642

- 166 Madison Metro bus co 286-4340

EMMETT ST INTERSECTS

EMMETT ST BEGINS

C & NW CROSSES

- 186 Olinger Helen G Mrs © 244-0141

- 187 Anderson Mark R 249-4047

- 180 Deakman Kath ©

- 191 Zimmerman Edw A © 249-3119

- Betts Winnifred Mrs 244-0767

- 194 Dwyer Agnes F Mrs © 244-8043

- 195 Roseman Paul H © 241-4513

- 198 Millard Gerald J © 244-0806

RYAN ST ENDS

LINDBERG ST BEGINS

- 201 Wichern Donald M © 249-3858

- 202 Doctor S C 249-2500

- 205 Long Wm J 244-9436

- Nalty Michl J 249-2083

- 206 Galep Norman © 249-5287

- *Boetcher Mary E ©

- 207 Anderson Thos © 244-8232

- 209 Steffen Judy J Mrs © 244-1080

- 210 No Return

- 211 Kliz Gundrun H © 244-5332

BUENA VISTA BEGINS

- 214 Smith Alice E Mrs © 244-0622

- Bartuska Mary Ann 249-4831

- 218 Steinhof Rick W © 249-8876

- 221 Wym Hattie A Mrs © 244-2576

- 222 Pearson Van R © 244-8912

- 223 Coleman Richd 241-9233

- 225 Narf Amy E Mrs © 244-6751

- 227 Heiman Mary Ann

- 231 Tom's Vacuum Cleaner als 249-7114

37 232 Apartments

- 1 Stelgotis Gene ©

- 2 Balkamp David

- 3 Schoeneke Gene

- 4 Moler Edw

- 5 Thatcher Lisa

- 233 Flynn Michl

- *Mangies Bonnie

- *Reuter Joette

ATWOOD AV INTERSECTS

MAPLE AV BEGINS

901

FAIRCHILD ST N —FROM 200 N
WASHINGTON AV NORTHWEST

ZIP CODE 53703

W MIFFLIN ST INTERSECTS

- 100 Madison Gas & Electric Co pub utilities
252-7000

- 101 Volunteers In Probation 257-0011

- 112 Madison Community Center 266-6420

- 114 Regis Beauty Shop 255-0422

- 116 Pirate Ship Inc tavern 256-9248

- 118 Weber's Pastry Kitchen baked gds
256-3558

- 120 Miller's International Market gros
256-4878

STATE ST INTERSECTS

901

FAIRCHILD ST S —FROM 200 W
WASHINGTON AV SOUTHEAST

ZIP CODE 53703

- Rear Wisc Tel (Sub Ofc)

900

W MAIN ST INTERSECTS

111 Office Building

Rooms

- 201 Perina & Hoyt 257-2504

- 203 Winner Mc Calkum Hendee & Wixson

- Iwrys 257-0257

- 302 Smith & Schults Iwrys 257-5126

- 306 Nordling Realty 257-2573

STREET CONTINUED

- 120 W P & L (Sub Ofc)

S HAMILTON ST INTERSECTS

W DOTY ST INTERSECTS

(NOT OPEN BET W DOTY ST

AND W WILSON ST)

W WILSON ST INTERSECTS

46

12 FAIRFIELD PL —FROM OPP 534
MAYWOOD ST EAST

ZIP CODE 53704

- 2529 Wagner Albert R © 244-5000

- 2530 Pieper Rachel K 249-7296

- 2532 Coker Leona I 249-0998

- 2533 Hackbart Raymond A © 244-2081

- 2536 Perry Emma S Mrs © 244-1800

- 2538 Natera Rudolfo R 244-1029

- *Berge Margt 244-0174

- 2539 Peterson Dave P © 241-2652

- 2541 True Randy J © 241-9342

- 2542 Jacobson Ruberg C © 244-8414

- 2546 Franklin Pamela A Mrs © 241-1818

STANG ST INTERSECTS

- 2602 Miller Ira F © 249-1521

- 2603 Ackers Armella A Mrs © 244-2136

- 2604 Lea John K © 249-8132

- 2609 Carlson Sally J 249-5468

- Gaspero James P © 241-5447

- 2610 Schumann Curtis 241-3022

- *Kreialer Michl C 244-8036

- 2613 King Patk S 244-4652

- 2614 Theasin Linda F

- *Cummings Cheryl L 241-8517

- 2617 Ryan Larry J 249-5782

- Christianson Dale W 241-4285

- 2618 Moe Albert K © 244-1662

- *Coenen Michl

- 2620 Kaplan Karen

- 2621 Baumann Edwin © 244-0247

- *Woodward Gloria 249-5179

State Street At The Square

East Branch 4513 Milwaukee Street

910 Mayer Av.

TEL (608) 241-3311

Madison 53701



Quality Foods Since 1883

Complete
Printing
Services
Since 1920

STRAUS

COMMERCIAL PRINTERS • LITHOGRAPHERS • PUBLISHERS

1028 E. Washington Ave.
Madison, Wisconsin 53703
(608) 251-3222
(See Index To Advertisers)

C.B. STUMPF ASSOCIATES, Inc.

GENERAL AGENTS FOR ILLINOIS MUTUAL LIFE & CASUALTY CO.

LIFE - DISABILITY - HEALTH - GROUP AND INDIVIDUAL

Suite 502 - Bank Of Madison Building, 1 W. Main St.

Call 256-8301

109

FAHRENBROOK CT—Contd
930★Lammers Barbara 255-5411
931 No Return
N BROOKS ST INTERSECTS
N MILLS ST INTERSECTS

FAIR OAKS AV N —FROM 322 MILWAUKEE ST NORTH

ZIP CODE 53714

9 Olson Robt M © 244-0358
13 Jones Woodrow W © 244-5178
18 Cray Wilson © 244-1416
21 Phillips Lyle E © 244-8933
24 Farr Robt L 244-3486
26★Ward David M 241-2864
29 Lauber Arnold M © 249-5224
33 Sayen Louis © 244-0415

WELLS AV ENDS

101 Neuenschwander Lee F © 249-7219
102 Flack Carole E Mrs © 249-8977
105 Kelly Roy T © 249-7239
108 Hottmann Raymond R © 244-1665
110 Scheffler Lena © 244-2211
117 Wilde Jesse D © 244-8088
118★Lenihan Michl P © 244-6530
121★Carey Robt L © 249-6559
122 Onsager Gregory J © 244-9310
125★Handley Mark W 244-6425
131 Dvorak Charles M © 244-0639
133 Steele Nettie Mrs © 244-3368

CHICAGO AV ENDS

202★Benson Harry P © 241-0860
210 Carson Claire C © 249-3770
214 Templeton Lawrence H 249-4185
218 Klongland Marjorie J Mrs © 249-1564
219 Fruehauf Trailer Co sls 249-6722
Madison Truck & Trailer Center Inc
249-2131

Yerges Transportation Co truck leasing
244-2922

221 Crete Co concrete prods mfr 249-8122
222 Haarklau Jerome O © 249-5522
226 Krouse Carl F © 244-8968
230 Lomas Martha O Mrs © 244-3996
231 Foley Equipment truck repr 244-8996
251 Ace Vinyl Top & Body Shop 241-1305
Acme Welding & Drive Line 249-4757

CM ST P & P CROSSES

THURBER AV ENDS

406 Stroede Eug B © 249-3314
408 Richardson John J © 241-1006
409 Standard Brands Inc yeast mfr
244-0742

Kelley John K

411 Rich Sales out board mtrs 244-6838
415 Freeman James M 241-3226

415½ Valley Microforms Inc microfilms sls
249-3743

416 Curley Harold E © 249-4254
417 Delaney Wm C 244-2370
420 Schultz Carl W © 244-4145
424 Olstadt Wm D © 244-1441
425 Jacobson Robt G © 249-6739

WEBB AV INTERSECTS

500★Patchman Susan 249-0688
501 Hinkle Vera J Mrs 244-0709
503 Tanner Terry
504★Shaw Nancy A Mrs
505 Braley Joseph O © 244-5880
508 Apartments
1 No Return
2 Conway Carol Mrs 244-9230
3 No Return
4 Vacant

509 Dreher Richd B © 244-6543

513 Mason Edith M Mrs © 244-2173
516 Apartments
1★Voss Diane 249-6988
2★Cox Norman
3★Outhouse Rana
4★Fingerson Wm G 244-2066

517 Rickman Herman F © 244-0020
524★Rowin Kenneth W © 249-6549
525★Craven Robt 241-1937
529 Wild Roy E © 244-8134

FUREY AV INTERSECTS

601 Bert's Bar tavern 244-9868
611 Fahltersac's Statuary & Lawn
Ornaments 244-8944

612★Remaik James R 244-9230
614 Lyles Arco Service 241-1392
615 Fahltersac Cyril W © 244-8944
616 Alford Forrest E 244-6428
617 Mooney Thos 241-3004

COMMERCIAL AV INTERSECTS

623 Foerster Irene Mrs 244-7210
Templet Jean Mrs 244-5779

625 Armson Graham L © 244-4639

626 Vacant

629 Panich Geo ©

630 Boyes Byron B © 244-5731

BURKE AV INTERSECTS

702 Sasso Fredk J © 249-4114

704 Gerhke Frank © 249-4206

709 Chamberlin Wendel H © 249-5080

713 Beckett Clifford H © 249-1342

714 Marty Edw A 244-4198

717 Sarac Joseph Jr © 249-1339

720 Williamson Walter C © 244-6537

721 Dunkel Elmer S © 244-2559

722 Quinn Neale © 244-5309

725★Koehler Robt G © 249-2419

726★Libansky Donald E © 244-0615

729 Koehler Dennis A © 249-2419

730 Young Helen M Mrs © 249-1266

★Kopp Joe D 241-3291

HOME AV INTERSECTS

801 Kampen Helena Mrs © 244-1051

802 Braun Herman J © 249-1478

805★Hanzel Richd A © 241-2824

806 No Return

809 Vacant

810 Bradley Eva L Mrs © 244-9374

813★Leckwee Gary 249-2982

814 Minor Milo G © 244-8337

817★Thompson Roger R © 244-8472

818 Siewert Marcella M Mrs © 244-4027

821 Christensen Tobias L © 244-4078

825 Meyer Clarence E © 244-2035

826 Beale Donald E © 249-9594

830 Martinson Orton E © 244-4301

834 Crawford Kenneth C © 249-6004

838 No Return

LEXINGTON AV BEGINS

901 Grenzow Robt C © 244-9100

905 Johnson Thos A © 249-6904

906 Christensen Marion A © 244-0730

909 Wendt Jacob W © 244-5170

910 Kochinski Theo L © 249-6785

914 Johnson Bonnie K Mrs © 249-3523

915 Nelson Richd R © 244-3054

918 Schroeder Bernhard M © 244-8905

919 De Vault Charles R © 244-7967

922 Rathert Richd H © 244-5571

925 Lutz Charles B © 244-0262

926 Langeteig Sadie Mrs 244-2732

927 Auby John A © 256-2361

933 Paulson Phillip D © 249-6059

1001★Gilman Michl D 249-0613

E WASHINGTON AV INTERSECTS

FAIR OAKS AV S —FROM OPP 3322 MILWAUKEE ST SOUTHWEST

ZIP CODE 53714

2 Gunderson Apartments
1 Olson James E 241-1720
2★Chadwick Joanna 244-7028
3 Gunderson P O Mrs © 249-7292
4 Welch Frances 241-2621
18 Link Mary 244-1766

21★Harris Paul 249-5244

22 Zimmerman Edna E 244-3126

Jackson Ruth A Mrs 249-5248

29 Pirkel Alice Mrs © 244-0819

THORP ST INTERSECTS

34 Connery Shirley M Mrs 244-6576

36 Linden Hill Grocery 244-2244

37★Mc Mahon Leo S 241-0160

41 Johnson Merlin E © 244-5118

44 Eveready Cafe 241-2388

45 Floyd Verla G Mrs © 244-2845

49 Vacant

IVY ST BEGINS

50 No Return

54 Mc Cormick Bertram C © 244-1116

61★Pankratz James A 241-1454

JAMES ST ENDS

65 Adank Richd W © 244-2941

69 Olson Richd G © 241-1777

73 Jellings J Richd © 244-7642

77 Anderson Warren A © 249-8733

81★Schenk Martha W 241-2328

82★Hansen Michl J 244-1259

Boyum Linda Mrs 244-3893

85 Stultz Eliz C Mrs © 244-9383

86 Marten John L

88 Peterson K M 249-6742

89 Hartwig Ben E © 244-4071

SUMACH ST BEGINS

94 Zimmerman Otto A © 244-0506

S BRYAN ST ENDS

DALEY DR ENDS

STARKWEATHER CREEK BRIDGE

CROSSES

ZIP CODE 53704

101 Consolidated Asphalt Products Inc
241-1951

GATEWAY PL BEGINS

131 Kessenich H F Co whol restr supplies
249-5391

Kessenich H F Co Wholesale Wines &
Liquors 249-9272

134 Petrolane Gas Service bottled gas
241-1295

135 Frito-Lay Research 249-3642

166 Madison Service Corp bus co 249-6454

EMMETT ST BEGINS

C & NW CROSSES

186 Olinger Helen G Mrs © 244-0141

187 Sabroff Kenneth L Jr 249-0974

★Piediscalzi Gary 241-0566

190★Deakman Marguerite Mrs ©

191 Zimmerman Edw A © 249-3119

Betta Merle E 244-0767

194 Dwyer Agnes F Mrs © 244-6043

195 Reese Ruth L Mrs © 249-8639

198 Millard Gerald © 244-0808

RYAN ST ENDS

LINDBERG ST BEGINS

201 Wichern Donald M © 249-3858

202★Emmitt Robt J 241-3094

205★Gastonguay Paul E

206 Galep Norman © 249-5287

207 Spilde Eleanor Mrs © 244-9215

H

2016 Winnebago St.

impressions, inc.
TYPOGRAPHY
Tel. 244-6218

Madison Secretarial Service

QUICK
THRIFTY
PRINTING

TYPESETTING

AUTOMATIC
TYPING

PHOTO-
COPYING

DIRECT
MAIL

COMPLETE
LETTER
SERVICE

DIAL
255-0146
OR
255-5968

354 WEST
MAIN ST.

(See Index
To Advertisers)



R. C. Rosa & Associates, Inc.

Insurance is our Profession

CALL: DICK BRUNS—DAVE FRITZ—BOB ROSA

238-8291



Madison, Wis. 53705

313 Price Place

EUCLID AV--Contd

3818 CHRISTIANSEN PETER III •
238-9579

3821 CHARLSON FRANCIS M • 233-4860

3822 CESNIK BERNARD I • 238-0787

3826 O'BRIEN GORDON A • 233-2374

3901 ALBRIGHT EDWIN C • 233-1818

3902 MARCH HERMAN W • 233-8517

3905 KESSENICH GLADYS M MRS •
233-9005

3906 THOMPSON OSCAR J • 233-2957

3909 HAGEN BEATRICE MRS VIOLIN
TCHM • 238-3076

3910 BOLLMAN RAYMOND E 233-6096

3913 CRAPSER WM B • 233-1937

4009 ZIMDARS HERBERT W • 233-1916

4010 SMART CYRUS F • 233-4684

4014 CADWELL BELLE B MRS •
233-2014

4015 GREGORY EMORY Z • 233-1256

4018 LISKA JOSEPH A • 233-2319

4022 SMITH CLARA M MRS • 233-4857

4025 ALBERT ARTH R • 233-4079

4026 SHERRY ORVEN B • 233-2996

4030 ORSEN RICH D • 233-5818

39

---WESTMORELAND BLVD INTERSECTS

4106 KELLIKER JERRY J • 231-2177

4109 SMITH WM K • 233-1176

4110 ETHINGTON ROBT L • 238-7762

4113 FABINY ROBT J • 231-1831

4116 LOOKER MARVIN H • 238-4178

4117 KLAUITTER RUTH M MRS •
233-2966

4118 VOSS RUTH K MRS • 233-3222

4121 SCHADAUER ANNA M MRS •
233-7174

4122 KUNZ EDW S • 233-5292

4123 GRANTHAM THOS F 233-0983

4126 NILES RODNEY • 238-8157

4129 KESSENICH FLORENCE MRS •
233-4539

---HOLLY AV INTERSECTS

EUGENIA AV -FROM BLUFF ST NORTH

48

---ZIP CODE 53705

301 THALDORF PHILLIP H • 238-0617

DAUGHERTY MARTHA A 238-8349

305 OLSHANSKI HENRY S • 233-7511

BUECHNER LEO J 231-3186

NEITZEL ROGER R 238-8032

306 LYTTON ANN L MRS • 238-9745

MEAD LINDA

309 FISHBANE PAUL M • 233-6284

310 BECKER DUANE B • 233-4861

311 STAVURN THOS J • 233-9589

313 O'DONNELL WM M 238-2049

DARDA GERALD E

314 SHELTON EARLYN D • 233-7453

315 MURRAY BRUCE H 238-9607

NAPIER AUGUSTUS 233-2625

317 APARTMENTS

1N GREIEBER ROBT J 231-1544

2N O'SHEA PATRICIA A MRS
238-6813

1S ZEUG GERTRUDE A MRS
233-2063

2S SCHRADER JAMES N 238-1090

318 LA BROSE JOHN D • 233-3442

401 APARTMENTS

1N SCHEINMAN JON 233-7438

2N MEATH HUNTER 238-8578

1S SLY VIOLA MRS 233-5134

2S BRYANT JEANETTE H MRS
238-6408

405 APARTMENTS

1N FODOR JOHN R 238-9687

2N KOSKELA ROBT N 238-9687

1S HAYES ELSIE B MRS 233-2576

2N LUNDQUIST JANET 238-9053

409 ISENMANN ELIZ A 233-1378

411 LINDSKOG CHERL S 231-2502

501 HAUGE OSCAR T • 233-5843

503 EIDEN EMIL • 238-0351

505 RIDEOUT C VINCENT • 238-9284

507 RODEFELD RODNEY M • 238-7772

517 KLEIN WM A • 238-3288

521 LAWRENCE EDW C REAL EST •
233-4688

523 RAJBHANDARY UTTAM L • 233-8664

---SUNSET ST BEGINS

601 CALFEE ROBT C • 238-1046

602 MC CARTHY MARCEL MRS •
233-0948

603 SCHORR WM E • 233-7204

606 JUNCK LEONARD A • 238-2370

607 WING ALBERTA MRS • 233-9139

611 FERRIS ROBT L • 233-8872

615 SOMERSAN ERGUN 238-6183

619 FLETCHER THELMA MRS • 238-4059

621 SMOCK WM L • 233-0847

622 HEMBRE INGVALD O • 233-1681

625 KUESEL GEO H • 233-2578

626 FALCONER HAROLD B • 233-1384

633 CRUGER VICTOR L • 233-1091

634 CRIPPS LEE A • 233-4710

638 PARSON ALICE H MRS • 233-8021

641 DANIELS ALBERT F • 238-1253

---HARVEY ST INTERSECTS

701 OIMDOEN GERALD M • 233-7049

702 O'SHAUGHNESSY DANL P •
233-4695

705 DOBSON ETHEL M MRS • 238-4154

709 LEE THOS I • 233-5802

710 PAULSON EARL M • 233-6934

713 HEITSCH FRED 231-2876

714 HARRIS ROBT A 231-3172

717 WESTERN ALVIN • 231-3291

718 BECKWITH ALF • 238-3732

722 GREVE GERHARD F • 238-6154

725 VACANT

726 GODOARD RICH D 231-1680

---UNIVERSITY AV INTERSECTS

EVAN ACRES RD -FROM 6301 E
BROADWAY SOUTH

---ZIP CODE 53716

3821 EXECUTIVES HOUSE NO 2 APTS
222-9006

1 KETTINGER JANE W 222-0761

2 EHR GREGORY 222-0540

3 JOHNSTON ROBT

4 DOUGLAS DONALD 221-1315

5 SCHWIERTZ WERNER 222-0701

6 VACANT

7 IMBERG JUDY

8 VACANT

9 TAYLOR DONALD

10 VACANT

11 MUTH NORMAN A 222-3708

12 SYVERSON RONALD

13 PHILLIPS WM 221-1671

14 MAJOR PATRICIA

15 LUKAS HENRY J

16 CARR JOHN 222-8554

17 WESTPHAL COLEEN 222-9229

18 KOSIK THOS 221-1238

19-20 WRY JAMES 222-8314

21 HULL ROBT

22 DUNN DONALD 221-1276

23 CARPENTER JOYCE 222-2137

24 FINLEY CATHLEEN 222-9796

25 RUHL JAMES 221-1434

26 BLAND JAMES 222-6728

27 NYLAND ED

28 LEHDAL ARNOLD

29 GOVEIA JOHN C 221-1714

30 CARPENTER JAMES

31 SCHIERA JANE 222-1435

EVERETT ST -FROM ABERG ST NORTH, 1
BLK WEST TO PACKERS AV

---ZIP CODE 53704

1305 HALE THOS L • 244-3285

1309 JOHNSON RUSSELL A 244-7621

1317 FLOM ALICE H MRS • 249-6266

1321 GENSCAW WALTER W • 244-7633

EVERGREEN AV -FROM 2800 ATWOOD AV
SOUTH

---ZIP CODE 53704

314 GUNDLACH HELENE M • 249-7910

318 HEINZ EDW

322 JOHANSEN RALPH D • 244-6532

---SOMMERS AV INTERSECTS

---CENTER AV INTERSECTS

501 ROBERTS MERLE W • 249-1519

502 ARMSTRONG MARY E MRS •
244-6707

506 SIMLEY NATALIE H MRS •
244-3997

514 BRISTOL PAUL L • 249-3390

518 VITALE JOSEPH R 249-6581

522 SCHEFFLER STANLEY R 249-3814

---WILLARD AV BEGINS

528 MOREY JAY R • 249-9839

530 GUNDERSON SARAH A • 244-2548

ANGUS ROBT L 244-3911

534 NO RETURN

538 GABRIELSON LAILIA MRS 249-7929

542 AMRNSBAK WM F 249-8700

---OAKRIDGE AV INTERSECTS

EYRE LA -FROM SEGDE RD EAST, 1
NORTH OF TOKAY ST

---ZIP CODE 53711

4905 MC AUSLAND PHILIP D •
233-6566

4906 O'DONNELL DOMINIC J •
233-9067

4909 JOHNSON OSCAR W • 233-5971

4910 PERRAS FLOYD F • 238-7233

4912 WITTIG HAROLD E • 233-4712

4913 STEVENS JAMES W • 233-4865

4917 FANDRICH WALTER J • 233-2281

4918 ABRAMOVITZ ABR B • 233-0470

4921 SMALL FORD D • 233-4082

4922 WAGNER HAROLD • 231-1410

4925 HURTT ROBT W 233-8292

FAHRENBROOK CT -FROM 30 N PARK ST
WEST

---ZIP CODE 53715

922 NAIL LANCY B • 256-8433

926 VACANT

929 BUSCEMI SAM 255-8294

930 FESTGE FREDK F 256-1815

931 JERRUK STEVE A • 255-1908

---N BROOKS ST INTERSECTS

---N MILLS ST INTERSECTS

FAIR OAKS AV N -FROM 322 MILWAUKEE
ST NORTH

---ZIP CODE 53714

9 OLSON ROBT M 244-0358

13 JONES WOODROW W • 244-5178

18 CRARY WM 244-1416

21 PHILLIPS LYLE E • 244-8933

24 VACANT

26 NO RETURN

29 LAUBER ARNOLD M • 249-5224

33 SAYEN LOUIS • 244-0415

---WELLS AV ENDS

101 NEUENSCHWANDER LEE F •
249-7219

102 MC ALLISTER JAMES F • 249-4859

105 KELLY ROY T • 249-7239

108 HOTTMANN RAYMOND R • 244-1665

110 SCHEFFLER WM F • 244-2211

117 WILDE JESSE D • 244-8088

118 GRUNERT FORREST H • 244-0887

121 VACANT

122 PRIEBE RAYMOND F 249-5102

125 ECKER MABEL MRS 244-9540

131 OVORAK CHARLES M • 244-0639

133 STEELE ELDRED A • 244-3368

---CHICAGO AV ENDS

202 WEBSTER JAMES L • 249-9588

210 CARSON CLAIRE C • 249-3770

214 GILLET BOB 249-7170

218 HOUSE OF CASH COIN DLRS
249-1564

KLONGLAND GEO A JR • 249-1564

219 FRUEHAUF TRAILER CO SLS
249-6722

MADISON TRUCK & TRAILER CENTER
INC TRUCK DLRS 249-2131

YERGES TRANSPORTATION CO TRUCK
LEASING 244-2922

221 CRETE CO CONCRETE PRODS MFR
249-8122

222 HAARKLAU JEROME O • 249-5522

226 KROUSE CARL F • 244-8968

230 LOMAS MARTHA O MRS • 244-3996

231 FOLEY EQUIPMENT TRUCK REPR
244-8996

251 ACME WELDING & DRIVE LINE
WLDRS 249-4757

MADISON MOVING & WRECKING CORP
BLDG 244-1023

---CM ST P & P CROSSES

---MILLER AV ENDS

407 STROEDE EUG E • 249-3314

408 ALFORD LEON • 244-5464

409 STANDARD BRANDS INC YEAST MFR
244-0742

Robert W. Baird & Co.

INVESTMENT SECURITIES

MEMBER OF NEW YORK, AMERICAN
AND MIDWEST STOCK EXCHANGES

701 First National Bldg.

251-2351

97

FAIR OAKS AV N—Contd

411 RICH SALES OUT BOARD MTRS
244-6838

415 MERLA EUG A 249-3241

415% JERRY'S BODY SHOP AUTO REPR
244-4666

416 CURLEY HAROLD E • 249-4254

417 HANSON KENNETH D 244-9094

420 SCHULTZ CARL W • 244-4145

424 OLSTADT WM D • 244-1441

425 JACOBSON ROBT G • 249-6739

---WEBB AV INTERSECTS

500 HENDRIX LEO C • 244-5292

501 HINKLE FRANK J • 244-0709

501% MC CONLEY LOIS M MRS 249-4488

503 ALFORD FORREST E 244-6428

504 WILKE DEAN L 244-4277

505 BRALEY JOSEPH D • 244-5880

508 APARTMENTS

1 POEHLMON EDW E 244-3623

2 MULHERN THOS M 244-6737

3 NO RETURN

4 NO RETURN

509 DREHER RICH D • 244-6543

513 MASON EDITH M MRS • 244-2173

516 APARTMENTS

1 ERICKSON MERLE D

2 KAHLER MARLENE J

3 QUAMME GERRY D 244-4688

4 EMPEREUR EUG 249-4887

517 VANDERVEST DAVID P • 249-8780

524 KUNDERT RALPH J 249-4165

525 KINZER'S DAY NURSERY 244-3646

529 WILD ROY E • 244-8134

---FUREY AV INTERSECTS

601 BERT'S BAR TAVERN 244-9868

611 FAHLTERSAC'S STATUARY & LAWN

ORNAMENTS 244-8944

612 PARENT RALPH W 249-9390

614 VACANT

615 FAHLTERSAC CYRIL W • 244-8944

616 HINKEL FRANK M 244-0709

617 FRYDENLUND THOS 244-7665

MORAN JAMES 244-9465

---COMMERCIAL AV INTERSECTS

618 VACANT

622 FEULING ROBT R • 244-8012

623 DROS JOAN T 249-0047

TEMPLET JEAN MRS 244-5779

625 MOARE DOUGLAS E • 249-2804

626 MC NURLEN JOYCE C MRS 249-3275

629 ALBURN WALTER E •

630 BOYES BYRON B • 244-5731

---BURKE AV INTERSECTS

702 SASSO FREDK J • 249-4114

704 WUILLEUMIER LOUIS R • 244-5723

709 CHAMBERLIN WENDEL M • 249-5080

713 WEGNER RUSSELL W 244-1996

714 MARTY EDW A 244-4198

717 SORAC JOSEPH JR • 249-1339

720 WILLIAMSON WALTER C • 244-6537

721 DUNKEL ELMER S • 244-2559

722 QUINN NEALE • 244-5309

725 GUNDERSON ROGER I • 244-0253

726 HARPOLD RICH D 249-5594

BERRES NANCY 249-0510

729 JOHNSON DALE W • 249-6128

730 YOUNG HELEN M MRS • 249-1266

---HOME AV INTERSECTS

801 KAMPEN HELENA MRS • 249-1051

802 BRAUN HERMAN J • 249-1478

805 SCHOENBECK ROBT M • 244-2301

806 IRWIN LE ROY J • 244-5273

809 CROCKERS LAWRENCE • 249-7004

810 BRADLEY FRED J • 244-9374

813 VOGEL DAVID H • 249-8125

814 MINOR MILO G • 244-8337

818 SIEWERT MARCELLA M MRS •

244-4027

821 CHRISTENSEN TOBIAS L •
244-4078

825 MEYER CLARENCE E • 244-2035

826 BEALE DONALD E • 249-9594

830 MARTINSON ORTON E • 244-4301

834 CRAWFORD KENNETH C • 249-6004

838 ANTHON DONNA J MRS 249-0575

---LEXINGTON AV BEGINS

901 GRENZOW ROBT C • 244-9100

905 JOHNSON THOS A • 249-6904

906 CHRISTENSEN MARION A •

244-0730

909 WENDT JACOB W • 244-5170

910 KOCHINSKI THEO L • 249-6785

914 JOHNSON WM E • 249-3523

915 HARRINGTON CLARENCE H •

244-3054

918 SCHROEDER BERNHARD M •

244-8905

919 DE VAULT CHARLES R • 244-7967

922 RATHERT RICH D 244-5571

925 LUTZ CHARLES B • 244-0262

926 LANGETIEG SIGURD G 244-2732

927 WALLER MELVIN R • 249-2508

933 FONDRIE ERMA E MRS • 249-3852

---GARFIELD AV BEGINS

1001 WELTER NORBERT H • 249-2844

---E WASHINGTON AV INTERSECTS

FAIR OAKS AV S -FROM OPP 3322
MILWAUKEE ST SOUTHWEST

---ZIP CODE 53704

2 GUNDERSON APARTMENTS

1 MOORE WAYNE G 249-3139

2 HILSENHOFF RICH D 244-0353

4 GUNDERSEN ODD V • 249-7292

18 DUNN RONALD J 244-0439

21 COX JAMES F 249-5162

22 ZIMMERMAN EDNA E 244-3126

JACKSON RUTH A MRS 249-5248

29 PIRKL ANTON • 244-0819

---THORP ST INTERSECTS

36 LINDEN HILL GROCERY 244-2244

37 BRAUN PETER • 249-5784

41 BURNISON HERMAN D • 249-5065

44 FAIR OAKS CAFE 244-9662

45 FLOYD VERLA MRS • 244-2845

49 LEWIS NORVIL L

---IVY ST BEGINS

50 ASHLEY ELMER D • 244-8652

54 MC CORMICK BERTRAM C • 244-1116

61 OLSTADT PETER J 249-4154

---JAMES ST ENDS

65 ADANK RICH D • 244-2941

69 GLEASON RICH D

73 JELLINGS J RICH D A • 244-7642

77 ANDERSON WARREN • 249-8733

81 THOMPSON D • 249-3881

82 HEINTZ EMMA MRS • 244-9319

85 STULTZ ELIZ C MRS • 244-9383

86 MILLER BARBARA 249-5245

89 HARTWIG BEN E • 244-4071

---SUMACH ST BEGINS

94 ZIMMERMAN OTTO A • 244-0506

ERUSSOW ELMER

---BRYAN ST ENDS

---DALEY DR ENDS

---STARKWEATHER CREEK BRIDGE

CROSSES

---CITY LIMITS

---ZIP CODE 53704

101 CONSOLIDATED ASPHALT PRODUCTS

INC 249-8571

109 VACANT

130 VACANT

VACANT

---GATEWAY PL BEGINS

131 KESSENICH H F CO WHOL RESTR
SUPPLIES 249-9272

KESSENICH H F CO WHOLESALE
LIQUORS 249-9272

134 PETROLANE GAS SERVICE (BR)
BOTTLED GAS 244-6113

135 VACANT

166 MADISON BUS CO 249-6455

---EMMETT ST BEGINS

---C & NW CROSSES

186 OLINGER HELEN G MRS • 244-0141

187 JOHNSON BRADFORD R 244-1936

DELFOSE JAMES F 244-7501

190 KOLMORGEN BILL

LAMBERT LUCILLE L • 244-5470

191 ZIMMERMAN EDW A • 249-3119

BETTS MERLE E 244-0767

194 DWYER AGNES F MRS • 244-6043

195 REESE HENRY F • 249-8639

198 VACANT

---RYAN ST ENDS

---LINDBERG ST BEGINS

201 WITCHERN DONALD • 249-3858

202 THEEL HARVEY A 244-7468

205 ISBELL HENRIETTA MRS 244-6154

TRUSH DUANE • 244-7930

206 BERNA LILY MRS 244-2394

GALEP NORMAN • 249-5287

SCHROEDER MARY MRS

207 SPILO ELEANOR MRS • 244-9215

209 STEFFEN JUDY F MRS • 244-1060

210 PORTER WM A • 249-3229

211 SMYTHE CHARLES A • 244-6095

---BUENA VISTA BEGINS

214 SMITH ALICE MRS • 244-0522

HOMBURG CLARA MRS 244-6135

218 FAIR OAKS BEAUTY SHOP 244-4813

PICKARTS CAROL L MRS •

244-4813

221 WYSS HATTIE A MRS • 244-2575

KUMITZSKY MICHL

TIMMERLY WILLARD

222 PEARSON VAN R 244-6912

223 COLEMAN GERALD • 244-2841

225 NARF AMY E MRS • 244-6751

227 FOSTER CAROL MRS

229 NO RETURN

231 WEDDING CATERERS THE DIV

BOSHERS FOODS INC 249-6977

232 APARTMENTS

1 SWATOS JOHN R • 244-8800

2 CURKEET MILDRED MRS 249-2410

3 VANDER VEST THOS 249-7580

4 HASTRICH CELIA MRS

233 GALLAGHER CLARENCE W •

244-3784

235 GRUENEBERG JEROME A 249-1333

---ATWOOD AV INTERSECTS

---MAPLE AV BEGINS

182

FAIRCHILD ST N -FROM 200 N

WASHINGTON AV NORTHWEST

---ZIP CODE 53703

16 WOLFF KUBLY & HIRSIG HDW DPT
STRS (MTL & HTG DEPT) 257-5311

---W MIFFLIN ST INTERSECTS

100 MADISON GAS & ELECTRIC CO PUB

UTILITIES 255-4521

112 FORBES-MEAGHER MUSIC CO

257-3636


114 REGIS BEAUTY SHOP 255-0422

116 PIRATE SHIP TAVERN 256-9248

118 WEBER'S PASTRY KITCHEN BAKED

GDS 256-3558

REMINGTON
RAND
OFFICE SYSTEMS



Records
Retrieval
Services
Inc.

404
Glenway

233-0718

FRAUTSCHI'S Inc.

Fine Home Furnishings
SINCE 1869

219 KING

TEL. 255-4823



Lou Ehlers

Buick, Inc.

79

CORNER OF
REGENT and PARK

DIAL 257-4301

EVERGREEN AV-Contd

- 501 Myhr Chas L @ 244-4137
502 Armstrong Mary E Mrs @
244-6707
506 Simley Natalie H Mrs @
244-3997
514 Franz Nellie M Mrs
Crossen Jas L @ 249-8688
518 Richards David M 244-7408
522 Scheffler Stanley R 249-3814
Willard av begins
524 Larsen Ruth M Mrs 244-7079
528 Anderson Duane 249-9652
530 Gunderson Sarah A @ 244-2548
Baker J Michl 249-1542
534 Tygum Bertha Mrs
538 Tiedeman Eliz E Mrs @
244-4183
542 Shower Regina R @ 244-3036
Oakridge av intersects

13

- EYRE LANE-From Segoe rd east, 1
north of Tokay
Zone 11**
4905 McAusland Phillip D @ 233-6566
4906 O'Donnell Dominic @
233-9067
4909 Johnson Oscar W @ 233-5971
4910 Perras Floyd F @ 238-7233
4912 Wittig Harold E @ 233-4712
4913 Stevens Jas W @ 233-4865
4917 Sandholm Thos J @ 238-2094
4918 Abramovitz Abr B @ 233-0470
4921 Small Ford D @ contr 233-9067
4922 Vacant
4925 Corcoran James L @ 238-2324

11

- FAHRENBROOK COURT-From 30 N
Park west
Zone 15**
901 No Return
922 Nail Lancy B @ 256-8433
926 Frechette Paul F 255-1152
929 Buscemi Sam 255-8294
930 Watts Stella J Mrs 255-9773
931 Jerrick Steve A @ 255-1908
N Brooks intersects
N Mills intersects

14

- FAIR OAKS AVENUE NORTH-From
322 Milwaukee north
Zone 14**
9 Olson Robt M @ 244-0358
13 Jones Woodrow W @ 244-5178
18 Johnson Merlin E @ 244-5118
21 Phillips Lyle E @ 244-8933
24 Campton Robt 249-9254
26 Poppie Geo @ 249-9254
29 Lauber Arnold M @ 249-5224
33 Sayen Louis @ 244-0415
Wells av ends
101 Neuenschwander Lee F @
249-7219
102 Edge Marie Mrs 249-8024
O'Connor James E 249-7570
104 Vacant
105 Kelly Roy T @ 249-7239
108 Hottmann Raymond R @ 244-1665
110 Scheffler Wm F @ 244-2211
Scheffler Lena @ 244-2211
117 Wilde Jesse D @ 244-8088

- 118 Grunert Forrest H @ 244-0887
121 Bonkamp Lauren D 244-4435
122 Knox Franklin V @ 244-0186
Crubaugh Richd F 244-2379
125 Brown Fredk A @ 249-7420
131 Dvorak Chas M @ 244-0639
133 Steele Eldred A @ 244-3368
Chicago av ends
202 Schill Forrest P @
210 Carson Claire C @ 244-9582
214 McCanna Walter F 249-8752
218 Klongland Geo A jr @ 244-0861
221 Crete Co concrete prod mfrs
249-8122
222 Haarklaw Jerome @ 249-5522
226 Krouse Carl F @ 244-8968
230 Lomas Fred @ 244-3996
251 Madison Moving and Wrecking
Corp bldg movers
244-1023

CMStP&P crosses

- Miller av ends**
406 Stroede Eug @ 249-3314
408 Roloff Russell A @ 249-6269
413 Standard Brands Inc yeast mfrs
244-0742
415 Werla Eug A 249-8241
415½ Hunter Cabt Shop 249-5820
416 Myrdal Gerald R 249-7144
417 Ivan Christ @ 244-1403
420 Schultz Carl W @ 244-4145
425 Vacant
Webb av intersects
500 Hendrix Leo C @ 244-5292
501 Hinkle Frank J @ 244-0709
503 McConley Lois M Mrs 249-4488
504 Wilke Dean L 244-2477
505 Braley Jos O @ 244-5880
508 Apartments
1 Felder Phyllis M 244-7529
2 Meyer Jerry
3 Goldman Barry G 249-6317
4 Clausen Alf H 244-7241
509 Dreher Richd B @ 244-6543
513 Mason Edith M Mrs @ 244-2173
516 Apartments
1 Finken Donald N 249-3173
2 Schlimgen Phillip
3 Uhlenhoff Wm
4 Otis Jack 249-4339
517 No Return
524 Vacant
525 No Return
529 Wild Roy E @ 244-8134
Furey av intersects
601 Pat's Tavern 244-9868
612 Olson Willard M 249-6450
614 Jerry's Charcoal Grill restr
244-9985
615 Pevete Don R 249-1006
616 Alford Forrest E 244-6428
617 Woerpel Clifford D 244-8995
DuCharme Elaine 249-3958
Commercial av intersects
618 Schott Louise D Mrs @ 244-4592
622 Feuling Robt R @ 244-8012
623 Woertz Beatrice A Mrs @
244-8237
Bagley June A 249-4197
625 Moore Douglas E @ 249-2804
626 Ashmore Chas R @ 244-5908
629 Moore Lottie B Mrs @ 244-7305
630 Boyes Byron B @ 244-5731
Burke av intersects
702 Dewey LeRoy S @ 244-0314

- 704 Wulleumier Louis R @ 244-5723
709 Chamberlin Wendel H @ 249-5080
713 Bergeman Harold O @ contr
244-8948
714 Marty Edw A 244-4198
717 Sarac Joseph @ 249-1339
720 Williamson Walter C @ 244-6537
721 Dunkel Elmer S @ 244-2559
722 Quinn Neale @ 244-5309
725 Gunderson Roger I @ 244-0253
726 Weiss Bernard J @ 249-4820
Klitzke Dolores I 249-4253
729 Johnson Dale W @ 249-6128
730 Young Helen M Mrs @ 249-1266
Burton Howard 249-1131

Home av intersects

- 801 Kampen Helena Mrs @ 249-1051
802 Braun Herman J @ 249-1478
805 Brinson David L 249-8148
806 Farnham Fred A @ 249-2595
809 Ochalla Leo P @ 244-4886
810 Bradley Fred J @ 244-9374
813 Oldenburg Ruth Mrs @ 244-5894
814 Minor Milo G @ 244-8337
817 Fink Lyle F @ 249-2991
818 Stewert Clayton F @ 244-4027
821 Christensen Tobias L @ 244-4078
825 Meyer Clarence E @ 244-2035
826 Steele Arth S @ 244-9041
830 Martinson Orton E @ 244-4301
834 Crawford Kenneth C @ 249-6004
838 Warner Norman W 245-8034
Lexington av begins
901 No Return
905 Jacobson Thos D @ 249-7029
906 Christensen Marion A @ 244-0730
909 Wendt Jacob W @ 244-5170
910 Kochinski Theo L @ 249-6785
914 Johnson Wm E @ 249-3523
915 Harrington Clarence H @
244-3054
918 Schroeder Bernhard M @
244-8905
919 Stark Julius A @ 244-0706
922 Marrow Hugh W 244-0480
925 Lutz Chas B @ 244-0262
926 Langetieg Sigurd G 244-2732
927 Waller Melvin R @ 249-2508
933 Fondrie Harry W @ 249-3852
Garfield av begins
1001 Wolter Norbert H @ 249-2844
E Washington av intersects

12

FAIR OAKS AVENUE SOUTH-From opp 3322 Milwaukee southwest Zone 14 (2-94)

- Zone 4 (109-235)**
2 Gunderson Apartments
1 Moore Wayne G 249-3139
2 Gunderson Odd V @ 249-7292
3 Ginger Wm B 244-1508
4 Hughes Kenneth S 244-2727
18 Georgeson Irene Mrs 249-6877
21 Huston Hamilton H @ 244-9102
22 Gosh Mary Mrs 249-4977
McVey Durward 244-2509
29 Pirk Anton @ 244-0819
Thorpe intersects
34 McCann Carol
36 Linden Hill Gro 244-2244
37 Turk Annabelle 249-4252
41 Burnson Herman O @ 249-5065
44 MelRose Lunch restr 249-3812
Bogardus Rose Mrs @ 249-3812

1825 MONROE ST.

MADISON, WISCONSIN

DIAL 256-3121

RANDALL STATE BANK

Each Depositor Insured To \$10,000 By Federal Deposit Insurance Corp.



**NORTH
AMERICAN
LIFE AND
CASUALTY
COMPANY**

222 N.
MIDVALE
BLVD.

TEL.
233-9769



BELL & FARRELL, Inc.

INVESTMENT SECURITIES
Member Midwest Stock Exchange

119-23 Monona Ave.

Phone 256-0261

AMERICAN EXCHANGE BANKInside Service
9:30 to 2:00Outside Service
8:00 to 4:00

Member F.D.I.C. • ESTABLISHED 1871

ONE NORTH PINCKNEY

FREE BANK PARKING

TEL. Alpine 6-2635

EUGENIA AV (SV)—Contd

401 Stephan R Gilbert ΔCE3-9456
Bennethum Jas E ΔCE3-9646
Onstad Richd L ΔCE3-3013
Stevens Viola M Mrs
ΔCE8-1534

405 Apartments

1N Nelson Geo B ΔCE3-9197
2N Thronson Louis F ΔCE8-2384
1S Flynn Wm E ΔCE8-5357
2S Foy W E ΔCE3-0951
409 Conrad Jos
Holanda Ben J
411 Halter Eleanor F Mrs
ΔCE8-2435

18

**EVERETT— From Aberg north 1
block, ½ block west of Packers av**

1305 Vacant
1309 Kelley Lawrence M Δ
ΔCH4-3495
1317 Flom Roy H ΔCH9-6266
1321 Genschaw Walter ΔCH4-7633

12

**EVERGREEN AV— From 2800 Atwood
av south to Oakridge av**

314 Gundlach Helene M Δ
318 Lamp Varney M ΔCH4-9668
322 Fieldhouse Jas C ΔCH4-7166

**Sommers av intersects
Center av intersects**

501 Myhr Chas L ΔCH4-4137
502 Armstrong John C Δ
ΔCH4-6707
506 Simley Otis A ΔCH4-3997
514 Franz Nellie M Mrs ΔCH9-2285
Crossen Jas L ΔCH4-9688
518 Dega Frances Mrs Δ
522 Stolen Ray

Willard av begins

524 Larsen John H ΔCH4-7079
528 Blado LaVerne ΔCH9-6943
530 Gunderson Sarah A Δ
ΔCH4-2548

Thomas Clifford ΔCH9-8565

534 Tygum Arnold
538 Tiedeman Eliz EMrs Δ
ΔCH4-4183

542 Shower Hattie M Mrs Δ
ΔCH4-3036

Oakridge av intersects

13

**EYRE LANE— From Sego rd east 1
block to Cald 1 north of Tokay**

4905 McAusland Phillip D Δ
ΔCE3-6566
4906 O'Donnell Dominic ΔCE3-
ΔCE3-9067
4909 Johnson Oscar W ΔCE3-5971
4910 Under Constn
4912 Witlig Harold E ΔCE3-4712
4913 Stevens Jas W ΔCE3-4865
4918 Abraniovitz Abraham B Δ
ΔCE3-0470
4921 Small Ford D ΔCE3-4082
Small Building Co ΔCE3-4082
4922 Vacant
4923 Prentice Neville ΔCE3-0747

11

**FAHRENBROOK COURT— From 30 N
Park west to N Mills**

901 Colletti Vincent J ΔAL5-9013
922 Vitale Frank A ΔAL5-8127
926 Troia John G ΔAL5-2234

927 Varesi Jos ΔAL5-6675
929 Novara Gasper ΔAL5-1132
930 Watts Oliver P ΔAL5-9773
931 Jerrick Steve ΔAL5-1908
**N Brooks intersects
N Mills intersects**

**FAIR OAKS AV N—From 322 Mil-
waukee north to E Washington av**

9 Olson Melvin K ΔCH4-0358
13 Knutson Chas ΔCH4-7704
18 Johnson Oscar M Δ
ΔCH4-5118
21 Phillips Lyle E ΔCH4-8933
24 Steensrud Irey A ΔCH4-5942
26 Compton Robt
29 Lauber Arnold M ΔCH9-5224
33 Sayen Louis ΔCH4-0415

Wells av ends

101 Neuenschwander Leo F Δ
ΔCH9-7219
102 Peterson N Dale ΔCH9-7356
104 No Return
105 Lundwall Norman C ΔCH9-7307
108 Hottmann Raymond R Δ
ΔCH4-1665
110 Wyss Harold W ΔCH4-5016
117 Wilde Jesse D ΔCH4-8088
118 Grunert Forrester H Δ
ΔCH4-0887

121 Berg Robt M ΔCH4-1429
122 Knox Franklin V Δ
122½ Thesing Leonard
125 Maier Alf F ΔCH9-3306
131 Dvorak Chas M ΔCH4-0639
133 Steele Eldred A ΔCH4-3368

Chicago av ends

210 Carson Sonny ΔCH4-9582
214 Ziegelgruber Lee R ΔCH9-1356
218 Chamberlain Harry F Δ
ΔCH9-5914

222 Haarklaw Jerome Δ
ΔCH9-5522
226 Krouse Carl F ΔCH4-8968
230 Lomas Fred ΔCH4-3996
251 Madison Moving and Wrecking
Co bldg wreckers
ΔCH4-1023

**CMSTP&PRR crosses
Miller av ends**

406 Jones Edw L ΔCH9-3154
408 Prochaska Jas E ΔCH9-9765
415 Vale Bessie S Mrs Δ
ΔCH4-1453

Vale Bessie Grocery
ΔCH4-1453
417 Ivan Christ ΔCH4-1403
425 Gibbs Wm J ΔCH4-6474

Lahaie Wm L
Webb av intersects

500 Hendrix Leo C ΔCH4-5292
501 Hinkle Frank J ΔCH4-0709
503 McConley Edw ΔCH9-4488
505 Braley Jos O ΔCH4-5880
509 Dreher Richd B ΔCH4-6543
513 Mason Roy J ΔCH4-2173
517 Meixner Conrad L ΔCH9-9027
524 Groves Robt ΔCH9-1988
525 Wiessman Herman E Δ
ΔCH4-6018

Walbridge Gordon L
529 Wild Roy E ΔCH4-8134

Furey av intersects

601 Pat's Tavern ΔCH4-9868
612 No Return
614 Jerrick Marien ΔCH4-5904
Jerry's Charcoal Grill

615 Torrence Jack S ΔCH9-1326
Yaroeh Willard E ΔCH9-6429
616 Schultz Wesley E
617 Christianson Rolf Δ
ΔCH4-8969

Kuhl Darrel H

**Commercial av inter-
sects**

618 Schott Louis D Mrs Δ
ΔCH4-4592
Hron Eug J
622 Croxford Linwood L Δ
ΔCH9-1815
623 Woertz Geo W ΔCH4-8237
Woertz Market gro
ΔCH4-8237
625 Moore Douglas E ΔCH9-2804
626 Silampa Verner M Δ
ΔCH4-5518

629 Moore Roy A ΔCH4-7305

630 Boyes Byron B ΔCH4-5731

Burke av intersects

702 Dewey LeRoy S ΔCH4-0314
704 Wuilleumier Louis R Δ
ΔCH4-5723
709 Chamberlin Wendel H Δ
ΔCH9-5080
713 Bergeman Harold O Δ contr
ΔCH4-8948
714 Severson Ansel G ΔCH4-4876
717 Armstrong Donald K Δ
ΔCH4-2147

720 Williamson Walter C Δ

ΔCH4-6537

721 Dunkel Elmer ΔCH4-2559

722 Quinn Neale ΔCH4-5309

725 Gunderson Roger I Δ

726 Weiss Bernard J ΔCH9-4820

Sancoucie Madie F ΔCH9-5230

729 Johnson Dale W ΔCH9-4013

730 Young Helen Mrs Δ

ΔCH9-1266

Home av intersects

801 Kampen Geo D ΔCH4-1051
802 Braun Herman J ΔCH9-1478
805 Murray Thos J ΔCH4-5862
806 Farnham Fred A ΔCH9-2595
809 Ochalla Leo P ΔCH4-4886
813 Oldenburg Chas L Δ
ΔCH4-8594

814 Minor Milo G ΔCH4-8337

817 Schroeder Leonard S Δ

ΔCH4-8905

818 Siewert Clayton F Δ

ΔCH4-4027

821 Christensen Tobias L Δ

ΔCH4-4078

825 Meyer Clarence E Δ

ΔCH4-2035

826 Steele Arth S ΔCH4-9041

830 Martinson Orton E Δ

ΔCH4-4301

834 Boucher Alice E Mrs Δ

ΔCH4-0747

838 Simms David H ΔCH9-2790

Lexington av begins

901 Struve Edw A ΔCH4-4930

906 Christensen Marion A Δ

ΔCH4-0730

909 Wendt Jacob W ΔCH4-5170

910 Kochinski Theo L Δ

ΔCH9-6785

914 Budde Gordon M ΔCH4-5670

915 Harrington Clarence H Δ

ΔCH4-3054

918 Schroeder Bernhard M Δ

ΔCH4-8905

919 Stark Julius A ΔCH4-0706

2117 Sherman Ave

Tel. Cherry 4-3576

Madison 4, Wisconsin

FISH & SCHULKAMP
"INSURANCE IN ALL ITS BRANCHES"



**CREDIT
Bureau
of
Madison**

**CREDIT
REPORTS
and
Collections
Everywhere**

24
N. CARROLL

DIAL
Alpine
6-0251

MADISON BANK & TRUST CO.

Member Federal Deposit Insurance Corporation

23 W. Main St.

Tel. Alpine 5-4811

BURDICK & MURRAY CO.

2312-2320 University Ave.

Tel. 6-0211

"Department Store"**EMERALD—Contd**

10122 Tormey Nellie A Mrs
 10144 Faren Obert T
 10144 Buehrgin Geo A
 10154 Marshall Reven B
 10154 Robt W
 10204 Falter Barbara Mrs

Δ Sullivan Harry J
 10234 Wolcott Rolla W
 10254 Johnson Herbert E
 10294 Schleicher Fred M

10304 Esser Wm B
 10354 Frisch Wm V
 10364 Beyer Lester W

Δ Soder Henry C Jr
 8 Mills Intersects

11054 Lumina Lawrence J
 11074 Accardo Peter J
 11084 Zimmerman Julius J

1110 Baiser Irma A Mrs
 Δ Anderson Hans
 11114 Blackman Rubin

11144 Diamenstein Harry
 11164 Murphy J Wm
 11174 Boebel Myron A

Δ McCown Hershel G
 11184 Harrington Michel B
 11194 Lamore Martha Mrs

11204 Trameri Nat C
 carp contr
 11214 Triggs Arth K

Δ Schorr Carl
 11234 Weaver Wm C
 1124 Trotali Jas L

Δ Zuraska Anthony N
 11254 Walter Irene B Mrs
 11274 Henderson Boyd D

11284 Jorris Edwin H
 11294 Hennings Martin
 11334 Johnson Alvin O

11344 Walton Clifford T
 11354 Vivian Olimpia O Mrs

11374 Schultz Walter A
 11404 Blanke Winfield K
 11414 Lemberger Geo E

11424 Loniello Sam A
 11434 Lumina Louis J
 11484 Esterwig Harold

11494 Allen Osmynd D
 11504 Kulakowsky Max R
 11534 Kahl Benj G

11544 Faine Alvin R
 Gaylor Paul J
 Δ Robinson James G

11574 Townsend Lester
 11604 Webber Merton L
 Δ Webber George M

11644 Frederick Wm T
 Δ Cohen Mary Mrs
 Δ Greene Geo E

Δ Sorge Ralph F
 Δ Adams Margt Mrs
 8 Orchard Intersects

EMERSON—From Hickory

west to 1100 S Park
 6044 Tyrer Marie L Mrs
 6048 Ebelyn N Mrs

606 No Return
 608 Robinson Ellis N

6104 Torgeson Oscar W
 6134 Capman Howard J
 Rev

6144 Fiedler Thos C
 6174 Samers Dixie H
 6184 Oltum Arth B
 6214 Plog Harry J

6224 Mass Carl H
 6254 Culp Gordon R
 6264 Robinson Mahlon F

6294 Greene Ray W
 6304 Christopher Earl
 L

6334 Hoppe Wm C
 6344 Norton Frank A
 Whitlitt Intersects

7024 Radtich Andrew W
 7034 Jly Jas A
 7064 Oliver Michl M

7094 Petersilie Oscar G
 7104 Lucas Archie L
 7104 McCraner Ivan L

7144 Cochran Homer T
 Δ Ray Edw G
 7174 Sampson James P

7184 Treadwell Betty L Mrs
 7214 Bond John C
 7224 Hilgers John H

8014 Beecher Frank C
 Δ Quimby Howard K
 Δ Herrick Don E

Δ Grab James D
 8024 Klitsner Harry J
 8054 Beecher Francis T

8064 Nelson Wilton W
 8094 Harris Gertrude Mrs
 Henning Kathryn Mrs

8104 Vant Lee
 8134 Swann Steven C
 8154 Hyland Ross C

8174 Woodward Geo
 8184 Grigano Saml S
 contr

Δ Dollar Clifford W
 8204 Hass Philip A Jr
 8264 Hassett Cecil J

8344 Hagness Kenneth C
 8 Park Intersects

12 EMMET—From opp 190
 Fair Oaks av S southeast
 31134 Wilson Oscar M

31174 Martell Albert G
 31214 Dugan Eugene P
 31254 Kemnitz Gustave O

contr
 31294 Puls Johanna R Mrs
 31334 Bell Julius O

3137 Rieder Geo A
 31414 Hart Clare D
 Garrison begins

ERIE COURT—From 2300
 Sherman av east to
 Superior

17094 Brewbaker Warren H
 17104 Johnson Alvin R
 17114 Barker Conrad L

7124 Burgh Albert L
 7134 Boyce Arth K
 7144 Frydenlund Carl A

7154 Jacobson Emil J
 7154 Jacobson Emil J

Superior begins**ERIN—From 700 West**

Shore dr west to Wingra
 8014 Pharo Clarence M
 8294 Taylor Chas A

8314 Zimmermann Elit M
 Mrs
 8334 Kramer Clarence E

8 Park Intersects
 9094 Schuler Harry A
 Δ White Leonard

Δ Ring Rosalie K Mrs
 Δ Stevens Richd I
 Δ Moore Irene M

Δ Moore Helen
 Δ Lampan Anna Mrs
 912 Doyle Thos F

Δ Doyle Robt N
 9134 Kleinbeinz Geo F
 9144 Zaichick David E

9154 Gugel Joseph L
 9164 Kleinbeinz Wm O
 9204 Corcoran Richd B

9224 Gmeinder Francis J
 Δ Gmeinder's Home
 Service roofer

9264 Finegan Caroline A
 Mrs
 9284 Hotchkiss Adelta M

9324 Geier Roman A
 contr
 Δ Sweeney Wayne J

8 Brooks Intersects
 10024 Tormey Edw
 10114 St Mary's Hosp Nurses

Home
 10124 Parr Mary Mrs
 10184 Bayard Edw A

Everson Carl L
 1019-214 St Mary's Nurses
 Home

10204 Guider Elit Mrs
 10224 Bond Ralph R
 Δ Rowen Rodi B

10284 Gorman Leonard A
 Δ Peterson Anna G
 Δ Edsall Madelyn M

Mrs
 Δ Waugh Beulah F
 Δ Sorensen Chas W

10424 Schwartz Russell
 Thomas Albert W
 10434 St Mary's Hosp (men's

cottage)
 8 Mills Intersects
 11014 Epstein Sol E

11054 Lietz John J
 11074 Niebuhr Orland O
 11094 Wolff Myrtle M Mrs

11104 Nutt Harry N
 Δ Zwank Robt H
 11114 Burmeister Ernest J

11144 Mott Fred E
 Δ Schott Robt R
 Δ Plaszewski Jos F

Δ Kopp Robt J
 11174 Pierson Amanda R
 Mrs
 11184 Turck Philip

11214 Haley Guy P
 11234 Mulford John R

THOMSON & McKINNON

NEW YORK - TORONTO - INDIANAPOLIS - CHICAGO
 MILWAUKEE - CLEVELAND - KENOSHA
 Members All Leading Exchanges
 MADISON OFFICE
 404 First National Bank Building—Tel. 6-1946

STOCKS

BONDS

GRAIN

COMMODITIES

ERIN—Contd

11244 Hannifan Clifford D
 11284 Styles Chas
 Δ Buchner Gerald E

1129 No Return
 11304 Broadhurst Matthew
 1133 Mead Sam

11354 Rapp Marie Mrs
 11384 Thompson Nellie Mrs
 11394 Chase Donald L

11424 Conlin Margt Mrs
 11434 Reynolds Jas B
 11444 Conlin Raymond M

11464 Wickham Robt J
 11474 Paskin Alex
 11484 Baush Richd S

11554 Leroux Pearl
 8 Orchard Intersects
 12014 Krueger Paul E H

12024 Weber David J
 Δ Pitman Eleanor
 1204 No Return

12054 Weikert's A Pete
 12084 Schneider Elia Mrs
 Δ Lucey Patrick J

12124 Leute Wm J
 Δ Scott Verly E
 Δ Dyer Everett D

Wingra ends
 13 ETON RIDGE—From intersection

of S Allen and Commonwealth av west
 to 200 Virginia ter
 2204 King Kenneth C

22064 Meyer John B
 22074 Gerson Harry
 22104 Otto Geo W

22144 Brayton Mildred Mrs
 22154 Turner Warren F
 22184 Gesteland Elmer R

22254 White Harry D
 22284 Trump Paul L
 22374 Halpin Jas C

22394 Wise John E
 22394 Hammond Edwin H
 22414 Marsh Fred E

22424 Wolf Lorella A
 22454 Bueszli Howard M
 22484 Lindsay Harry E

22494 Putnam Willard H
 Vista rd Intersects
 23054 Schempf Ruth H Mrs

23064 Legreid Herman N
 23084 Smith Dayton K
 23154 Woodford Clark B

23164 Lacey Dorothy C Mrs
 23194 Hamacher Theresa
 Mrs

23204 Endres Norbert J
 23224 Cavanaugh John S
 23234 McCormick Kenneth

T
 23244 Vanderwall Edw J
 23274 O'Brien Lee M

23304 Weinlick Henry C
 23314 Vanderburg Paul R
 Virginia ter Intersects

EUCLED AV—From Glenway

west to Holly av, 2 south
 of Mineral Point rd
 38014 Baird Eldon G

38104 Stumm John M
 38114 Colby John G
 38134 Killbrev John C

38144 Huston David A
 38174 Layson Harry F
 38184 Lawton Gerald W

3821 Charlson Francis N
 38324 Edwards Jas B
 39014 Albright Edwin C

39024 Kruger Kenneth W
 39054 McMillin Miles J
 39064 Thompson Oscar J

39084 Tallard Edwin H
 39104 Rollman Raymond E
 39134 Crasper W Bing

39244 Alberson Hazel S Mrs
 40094 Zimara Herbert W
 40104 Smart Cyrus F

40144 Cadwell Belle Mrs
 40154 Vankleeck Florence
 Mrs

40184 Liska Jos A
 40224 Smith Wm
 40254 Albert Arth R

40264 Sherry Orven B
 40304 Dresen Richd T
 Westminster blvd Intersects

41064 Huesel Freeman C
 41094 Smith Wm K
 41104 Fleury Alver A

41134 Ihde Aaron J
 41164 Olson Enoch E
 41174 Klavitter John A

41184 Voss John V
 41214 Schaefer Julius F
 41224 Kunz Edw S

41234 Purcell Arth J
 41264 Deppisch Vincent F
 41294 Cravens W Windsor

Holly av Intersects
 17 EUGENIA AV—From Herling

north to University av, 4
 west of city limits
 50144 Hagen Oscar T

50344 Bakken Theo O
 mason contr
 50544 Rideout Vincent C

50744 Van Dort John
 52344 Lawrence Edw C
 Sunset begins

60244 Kanazawa Kinnatzu
 60444 Lord Harold L
 60644 Junk Leonard A

61544 Lund Beatrice H
 61944 Morrissey Lester G
 62144 Lehman Jos B acct

62244 Hembre Ingrid O
 62544 Kuehl Geo H
 62644 Reisel Gordon B

63344 Cruger Victor L
 63444 Cripps Lee A
 63944 Parson Alice H Mrs

64144 Myers Richd M
 Olive Intersects

7014 Prochaska Frank
 7024 Falconer H B
 7054 Koelsch Roman J

7084 Lee Thos T
 7104 Paulson Earl M
 7134 Harwood Lyle F

7144 Langlois I Thomas
 7174 Wick Leonard
 7184 Alexander Guy A

7224 Bennett Cleo V
 7254 Lockwood Alden G
 7264 Lither Damon

University av Intersects
 18 EVERETT—From Aberg

south 1 block, 1 block
 west of Packera av
 1309 Under Conun

1317 Vacant
 1317 Flom Roy H
 1321 Genschaw Walter W

12 EVERGREEN AV—From
 2800 Atwood av south to
 Oakridge av

314 Gundlach Helen M
 3184 Lamp Varney M
 3224 Fieldhouse James C

Summers av Intersects
 Center av Intersects
 5014 Kroch Eugene E

5024 Schwenn John J
 5064 Simley Otis A
 5144 Bradenna Chas E

Δ Ellis Jas A
 5184 Poggemiller Christian
 F

5224 Schmitt Eleanor F
 Mrs
 5244 Kaehr Robt J

Willard av begins
 5284 Bluel John F contr
 5304 Gunderson Sarah A

5344 Tiedeman Elit E Mrs
 5384 Foy Edw Jr
 5424 Shower Hattie M Mrs

Oakridge av Intersects
 11 FAIRBROOK COURT—

From 30 N Park west to
 N Mills
 9014 Colletti Vincent J

9274 Vareski Jos J
 929 Bergeron Bernard C
 9314 Jerrick Steven

N Brooks Intersects
 N Mills Intersects
 14 FAIR OAKS AV N—From

3332 Milwaukee north to
 E Washington av
 9244 Olson Merin K

1304 Imhof Matthews
 184 Johnson Oscar M
 244 Popple Geo

Dyer's Shoe Store

in Vitality

Ground

Gripper

Cantilever

Dr. Denniston

Foot Saver

Dr. Hiss

Protective

and

Ghi

Scout

Shoes

109

State St.

PHONE

5-5241

Hickey

Freeman

Kuppenheimer

Griffon

Clothes

Spoo

and

Son

18-20

N. Carroll

Street

On

Madison's

Capitol

Square

L. L. OLDS SEED COMPANY

KNOWN FOR RELIABILITY SINCE 1888

FIELD, FLOWER AND GARDEN SEEDS INSECTICIDES AND FUNGICIDES

Madison Bank & Trust Co.

Member Federal Deposit Insurance Corporation

23 W. MAIN

TEL. 5-4811

RAY'S RADIO SHOP

RADIO TELEVISION AND SOUND SERVICE

DIAL 43817

2004 SHERMAN AVE.

LINCOLN NATIONAL LIFE INS. CO.

Life Insurance — Annuities

803 TENNEY BLDG.

John P. Whitten, C.L.U. General Agent

DIAL 6-5466



FAIR OAKS AV N—Contd
265 Dickson Wm F
330 Hallman Edith L
Wells av ends
101A Magee Chas R
102A Mayer Louise Mrs
105A Garake Norman L
108A Hottmann Raymond R

110A Wyss Harold W
117A Wells Jesse D
118A Grunert Forrest H
121A Rambo Inez J Mrs
122A Torke John D
125A Smith Geo E
131A Dvorak Chas M
133A Ben Ida M Mrs

Chicago av ends
218A Sternberger Peter
222A Nelson Edna
226A Krouse Carl F
radio repr
230A Lomas Fred
251A Hanson Wrecking Co
bldg wreckers

CMS&P&R
crosses
Miller av ends
408A Halverson Henry E
415A Vale Bessie S Mrs gro
417A Ivan Christ

Webb av intersects
500 Vacant
501A Hinkle Frank J
503A Mason Ellis T
505A Wold Robt W
508A Dreher Richd B
515A Mason Roy J
517A Mason Lily S Mrs
525A Wiessman Herman E

Walbridge Gordon L
529A Wild Roy E
Furey av intersects
601A Pat's Tavern
608A Adler Gordon G
612A Lintner Wilbert L
613A Stone Evans
616A Fleury Francis F
617A Christianson Rolf
618A Therman Vernon

Commercial av intersects
618A Schott Rudolph M
622A Priddy Edw
625A Woertz Geo W gro
628A Grace Roger L
628A Silampa Vernon M
628A Moore Roy A
630A Boyes Byron B

Burke av intersects
702A Dewey LeRoy S
708A Chamberlin Wendel H
713A Bergeman Harold O
714A Paynter John B
717 Vacant
720A Williamson Walter C
721A Gilmore Wm B
722A Black Randall L
725A Wilkinson Frank W
726A Ableman Wm

730A Burness Jos
Home av intersects

801 Mueller Geo F
802 Braun Herman J
805A Schmassen Albert C
806A Blancy Louisa Mrs
Justiss Howard
809A Ochalla Leo P
813A Oldenburg Chas L
814A Minor Milo G
817A Schroeder Leonard S

818A Siewert Clayton F
821A Bee Olga M Mrs
826A Steele Arth S
830A Martinson Orton E
834A Boucher Albert C
838A Markowski Steph C
Lexington av begins

901A Struve Edw A
906 Christensen Marion A
908A Wendt Jacob W
915A Harrington Clarence H
918A Schroeder Bernhard M

918A Stark Julius A
922A Pressentin Donald C
925A Lutz Charles B
926A Langetig Sigurd M
933A Schlerer Paul K
Garfield av begins

1001A Espelien Emrick S
E Washington av intersects

FAIR OAKS AV S—From opp 3322 Milwaukee southwest to intersection of Atwood av and S Marquette

18A Betts Merle E
21A Huston Hamilton H
28A Pirkil Anton
Thorp intersects
34A Ambrose Clive
36A Linden Hill Grocery
37A Calkins Lee D
41A Chute Lonnie J
44A Goff Ivy Music Co
(whse)

45A Floyd W Ross
45A Heitsig Harold J
Try begins
50A Ashley Elmer D
54A McCormick Bertram C
James ends
61 Boyum Bert L
65A Adank Richd W
65A Henry Earl W
Powers Leo
73A Jellings J Richd
77A Biers Russel W
81A Bartosch Lawrence J

82 Johnson Alex L
DeGregory Sami
DeHoltz Rudolph W
85A Smith Leslie J
86A Juve Ordie A
89A Hartwig Ben E
Sumach begins
94A Zimmerman Otto A
S Bryan ends
Daley dr ends

Starkwater Creek
City Limits
130A Pyroth Gas Co
Gateway pl begins

131 Vacant
166A Madison Bus Co
Emmet begins
C&N Wy crosses
190A Bartlett Jas W
191A Zimmerman Edw A
194A Adkins Wyatt E
195A Reese Henry F
198A Houdeksworth Harry R

Ryan ends
Lindber begins
201A Schultz Bertha A Mrs
202A Filliouer Arth J
205A Brittan Fred E
208A Baumgartner Ernest
208A Theisen Kenneth M
208A Burkett Henry A
207 Spilde Helmer G
208A Grove Albert C
210A Hintz Fred C
211A Smythe Chas A

Buena Vista begins
214A Smith Milton L
218A Pickarts Randolph V
218A Smith Wendell J
218A Pickarts Randolph V
218A Smith Wendell J
218A Pickarts Randolph V

218A Pickarts Randolph V
218A Smith Wendell J
218A Pickarts Randolph V
218A Smith Wendell J
218A Pickarts Randolph V
218A Smith Wendell J

223 Swarthout James R
225A Narf Amy A Mrs
227A Sawyer Nellie Mrs
228A Burgette Effie H Mrs
231A Gallagher Clarence W
232A Swatos John R
232A Hunter Monty E
232A Darrow Everett
232A Garvey Rolf
233A Ambie Raymond L
233A Gruenberg Jerome A
235A Rennebohm Drug
Stores Inc No 8
Atwood av intersects
S Marquette ends

1B-2
FAIRCHILD N—From 200 W Washington av northwest to State
16 Wolf Kubly & Hirsig
Co (shl mtl & hg depts)
20A Grimm Henry G
24A Bruckner Walter L
massage
24A Robert's Beauty Salon
24A Olafsson John H dentist
26-28A Dahik Edith M Mrs
shl furn rms

W Mifflin intersects
100A Madison Gas & Elec Co
108A Home Savings & Loan Assn
110A Rider Realty Co

Standard Roofing & Siding Co.

All Types of Roofing Steep Work Flat Work
Remodeling Insulation and Siding
Authorized Dealer Johns-Manville Rock Wool Blown Insulation
3126 E. Washington Ave.
Dial 4-2792

FAIRCHILD N—Contd
112A Playdium The bowling
112A Playdium Gold Room
Steak House restr
114A Uphoff's Restr
116A Pirate Ship tavern
118A Weber's Pastry Kitchen
120A Cardinal Meat Mkt
120-22A Cardinal Grocery
State intersects

1B-2
FAIRCHILD S—From 200 W Washington av southeast to W Wilson (not open between W Doty and W Wilson)
14A Barney Marie L furn rms
17A Wis Tel Co (emp dept)

1B-1
W Main intersects
108A Dane County Title Co abstractors
108A Title Guaranty Co ofc
120A Wis Taxpayers Alliance
120A Wisconsin Power & Light Co Annex
S Hamilton intersects
W Doty intersects
(Not open between W Doty and W Wilson)
W Wilson intersects

16
FAIRFIELD PLACE—From opp 534 Maywood east to Kodzie
252A Wagner Albert R
253A Hackbart Raymond A
253A Zerbel Harold R
253A Perry Russell A
253A Ostad Nels J
253A Showers Edw H
254A Trindle John R
254A Skelly Geo V
254A Horlamus Rudolph C
Rev
Stang intersects
260A Vaars Otto D
260A Garup Geo H
260A Knudson Geo M
260A Hobbit Erwin J
261A Parish Kenneth W
261A Myhr Robt H
261A Walsh Herbert C
261A Juvre Lloyd A
261A Syvud Duane R
261A Kowalsky Raymond P
261A Sanfieb Edw E
261A O'Hearn Leo A
261A Schweiher James L
261A Moe Albert K
262A Ward Gerald H
262A Kittleson Robt L
262A Johnson Helen A
262A Apartments
1A Oldroyd Louis J
2A Karlslyst Julius S
contr
3A Akre Orville C

262A Steele Stanley D
262A Miller Lyle H
262A Theisen Vernon L
262A Berkely Martin R
263A Aszmann Wm J
263A Goff Virginia H
263A Waiswick Orvin E
Ochman Paul
263A Hartzell Robt B
263A Vincent Rex R

12
FAIRVIEW—From 200 S Marquette east to junction of Ryan and Fair Oaks av
290A DeBeul John W
291A McGuire John E
Dixon intersects
301A Piper Chas W
301A Peterson Stanley A
301A Fredrickson Carl J
301A Henry Earl L
302A Heisler Frances Mrs
302A Bussier Rodney S
Ryan ends
Fair Oaks av S intersects

17
FALLS COURT (Sunset Village)—From 4400 Upland dr south to Felton pl, 2 west of Owen dr
202A Hatfield J Ralph jr
206A Royston Gordon A
207A Conley Berton B
209A Hanson Herman C
209A Connors Thos J pntr
213A Larson Oswald F
213A Rennie Donald W
213A Morgan Jas
213A Pirolo Joe A
213A Drescher Wm J
213A Schoenke Louis A
213A Matson Wm A
213A Mohr Harvey W
213A Wright Gilbert M
213A Weber Henry L
213A Schuets Christina C
213A Wobig Arth H
213A Hamann Albert W
Dresen David T
322A Kimball Victor E
Felton pl intersects

15
FARLEY AV—From 2700 Regent north to University av
10A Seaman Edw P
11A Paulson Lewis A
12A Kunmerow August
13A Fleming Raymond J
14A Langdon Minnie A
Mrs
106A Nelson Andrew H
contr
110A Trumbo Ben A
VanBise av ends
202A Kehm Albert
208A Kahl Wm C
Chamberlain av W intersects
310A Raffree Wm M

314A Gorst Joseph A
Kendall av intersects
408A Mohs Grace E Mrs
410A Hatfield Carson A
418A George Jas L
Stevens intersects
506 Apartments
1A Purcell Mark T
2A Geisler Harry L
3A Benninger Merlin C
4A Helstrom Andrew B
University intersects

11
FARM PLACE—From 1500 University av northwest and north to Linden dr
422A UoW Naval Research Lab
424A Wis State Horticultural Society
UoW Wild Life Management Entomology Bldg
U S Bur of Entomology and Plant Quarantine
426A King Carrie B Mrs
428A Zehner C Ernest
438A UoW Home Economics Extension Serv
Linden dr intersects

18
FARRAGUT—From N Sherman av west to Sheridan dr, 1 north of Logan
(irregularly numbered)
302A Nelson Robt R
320A Willink Donald D
Frement av intersects
120A Wichern Lottie Mrs
1501A Montgomery Gilbert H
1502A Tyrner Martin L
1505A Droster Willard F
Hooker av intersects
208A Schmidt Steph
20A McElrath Robt H
Porter av intersects

12
FARRELL—From junction of Harding and Davies south to Richard Judd begins (not open)
50A Lohr Victor E
58A Harris John F
62A Spring Walter F
102A Lee Ingolf M
106A Meyer Kenneth I
108A Olson Edw M
110A Winchester Delfred F
113A Loftus Alvin R
114A Riedner Edwin E
117A Miller Larwin L
Larson Wm L

HOME
SAVINGS
& LOAN
ASS'N

INSURE
YOUR
SAVINGS
WITH
THE
HOME
SAVINGS

108 N.
Fairchild St.

PHONE
6-0558



STUDEBAKER Sales and Service
Dial 6-2675

Landphier Motors

PADGHAM PAINTING CO.

PAINTERS & DECORATORS

DIAL 6-8863

1721 MONROE



"Our Concern is Saving Fuel"

Midwest Iron Fireman Co.

OIL BURNERS
740 Williams

GAS BURNERS

STOKERS

FURNACES

BOILERS
Dial 5-0061

Bank of Madison
FIRST --- For Friendly Service

OTTO E. BRAUN ELECTRIC CO.
Contractors
DIAL 5-2954
"The Best in Things Electrical"
Repeating
Electric Appliances
670 STATE ST.

For Your
Next Move
Call

TELEPHONE
Moving

Packing

Shipping

Storage

Agents
United
Van Lines

A
National
Service

2262
Winnebago

TEL
BADGER
1377

A. M. TOUSSAINT

Steam, Hot Water and Vapor Heating — Air Conditioning and Stokers

2043 WINNEBAGO

PHONE BADGER 2256

EMMETT—Contd
11470'Brien Robert D
11471'Hayden Charles M
11472'Taylor Carroll D
11473'Kemnitz Gustave O
11474'Puls John E
11475'Jacobsen Carl J
11476'Levis Ray
11477'Kubicek Frank
11478'Garrison begins
11479'Peterson Percy J
11480'Rockwood Lynn C
11481'Burgis Albert L
11482'Simonson Nels A
11483'Prydenlund Carl A
11484'Owens Gwendeth D
11485'Superior begins

ERIE COURT—From 2300
Shuman av east to Superior
1109'Markee Richd L
1110'Peterson Percy J
1111'Rockwood Lynn C
1112'Burgis Albert L
1113'Simonson Nels A
1114'Prydenlund Carl A
1115'Owens Gwendeth D
1116'Superior begins

ERIN—From 700 West
Shore dr west to Wingra
801'Pharo Clarence M
820'Taylor Chas A
831'Zimmerman Andrew
842'Hunter Peter H
853'Schulter Harry A
864'White Leonard
875'Raffree Wm J
886'Barnwell Earl Jr
897'Formo Earl M
908'Kleinheinz Geo F
919'Mitcher Lawrence J
930'Kleinheinz Andrew
941'Kleinheinz Wm O
952'Corcoran Richd B
963'Gmelinder Francis J
974'Bowman Ray C
985'Whalen Edw L

3 Brooks intersects
1002'Tormey Edw
1013'Hammott Lowell W
1024'St Mary's Hospital
Nurses Home
1035'Parr Mary Mrs
1046'Beyler Edw A
1057'St Mary's Hospital
Nurses Home
1068'Houlihan Mary Mrs
1079'Gaulder Eliza Mrs
1090'Bond Ralph R
1101'Gorman Leonard A
1112'Munson Edw E
1123'Thuener Geo R
1134'Peterson Anna G
1145'Edsall Madelyn C Mrs
1156'Wagha Beulah F
1167'Lewis Saml G
1178'St Mary's Hospital
Nurses Home
1189'S Mills intersects

1010'Epstein Sol J
1021'Lietz John J
1032'Anderson Clarence R
1043'Wolf Heide J O
1054'Niebuhr Orlando
1065'Avogts Olga Mrs
1076'Furmerster Ernest J
1087'Dickert Harold R
1098'Doill Stanley W
1109'Sacks Wm E
1120'Azizewski Jos
1131'Thomas Mabel W Mrs
1142'Pierson Geo M
1153'Turich Phil J O
1164'Haley Guy F
1175'Arnold John R
1186'Hannan Clifford D
1197'Styles Chas
1208'Kurt Julius J
1219'Meyer Oscar
1230'Tiffany Wm D
1241'Nagy Peter E
1252'Brossard Edw E
1263'Spector Nathan J
1274'Rapp Geo E
1285'Thompson Nellie Mrs
1296'Wass Roscoe M

1142'Conlin Margt Mrs
1143'Mann Vincent J
1144'Conlin Raymond M
1145'Paltz Mathias J
1146'Madigan Bernard M
1147'Puls John E
1148'Levroux Pearl O
1149'S Orchard intersects
1150'Krueger Paul E H
1151'Veber Daniel A
1152'Apfman Eleanor
1153'Quinn Michl J
1154'Kinkoetz Albin P
1155'Wingra ends

ETON RIDGE—From Inter-
section of S Allen and Com-
monwealth av west to 300
Virginia ter
2204'King Kenneth C
2205'Meyer John B
2206'Gerson Harry
2207'Gmelinder Kenneth G
2208'Thane E
2209'Turner Warren F
2210'Fiesse Robt L
2211'Horns Anne R Mrs
2212'Trump Paul
2213'Sampn Edw J
2214'Denu Willard R
2215'Halpin Jas G
2216'Wentz John E
2217'Campbell Arth A
2218'Namara Wm A
2219'Wolf Lorette A
2220'Isabella Nicholas M
2221'road contr
2222'Fellows Donald R
2223'Schempf Ruth H Mrs
2224'Legrand Herman N
2225'Smith Geo W
2226'Woodford Clark B
2227'Leauch Jas J
2228'Gries Norbert J
2229'Cavanaugh John S
2230'McCormick Kenneth T

EUCALIA—From Glen-
way west to Holly av
2301'Alford Edmon G
2302'Garrett Steph E genl
contr
2303'Colby John G
2304'Killebrew John C
2305'Kutner David A
2306'Damberger Jerome G
2307'Joseph Blanchard W
2308'Miller Roman H
2309'Geddes Jas B
2310'Albright Edwin C
2311'Krueger Kenneth W
2312'Gover John
2313'Peterson Matthew L
2314'Wickhorace W
2315'Gollman Raymond E
2316'Gessner Wm R
2317'Alberson Hazel S
2318'Toepfer av intersects
2319'Gundard Herbert W
2320'Cadwell Belle Mrs
2321'VanKleeck Arth
2322'No return
2323'Tranchitta Leonard B
2324'Shert Arth R
2325'Shorvay Orven B
2326'Westmoreland blvd Inter-
sects

4106'Rosser Clarence O
4107'Smith Wm K
4108'Ferry Alver A
4109'Edison Aaron J
4110'Olson Enoch E
4111'Klawitter John A
4112'Ericksen Norris
4113'LaCour Louis J
4114'Oliver Lutheran
4115'Neuberger Harold A
4116'Cravens W Windsor
4117'Krugger Paul E H
4118'Veber Daniel A
4119'Apfman Eleanor
4120'Quinn Michl J
4121'Kinkoetz Albin P
4122'Wingra ends

B.F. Goodrich
Retail Division
327 STATE
TEL. BADGER 421

SUNSET—From Inter-
section of S Allen and Com-
monwealth av west to 300
Virginia ter
2204'King Kenneth C
2205'Meyer John B
2206'Gerson Harry
2207'Gmelinder Kenneth G
2208'Thane E
2209'Turner Warren F
2210'Fiesse Robt L
2211'Horns Anne R Mrs
2212'Trump Paul
2213'Sampn Edw J
2214'Denu Willard R
2215'Halpin Jas G
2216'Wentz John E
2217'Campbell Arth A
2218'Namara Wm A
2219'Wolf Lorette A
2220'Isabella Nicholas M
2221'road contr
2222'Fellows Donald R
2223'Schempf Ruth H Mrs
2224'Legrand Herman N
2225'Smith Geo W
2226'Woodford Clark B
2227'Leauch Jas J
2228'Gries Norbert J
2229'Cavanaugh John S
2230'McCormick Kenneth T

EVERETT—From Abert
north 1 block, 1/2 block west
of Packers av
1313'Bochardt Lester H
1314'King Geo J
1315'Kelly Jas E
1316'Evergreen av
1317'Gundlach Helen M
1318'Sersted Alice M Mrs
1319'Fliner Richd R
1320'Gessler Bert H
1321'Sommers av intersects
1322'Witte Harold L
1323'Schwenn John J
1324'Hanson Robt H
1325'Gover John
1326'Nichols Nellie Mrs
1327'Sackley Jas L
1328'Edgemoeller Christian F
1329'Edgemoeller John J
1330'Butler Wm F
1331'Wiliams av begins
1332'Stuehl John F road
contr
1333'Anderson Sarah A
1334'Friedman Edw E Mrs
1335'Copchunis John J
1336'Hall Francis E
1337'Shower Hattie M Mrs
1338'Oakridge av intersects

FAIRBROOK COURT—From
30 N Park west to 1
Mills
901'Collette Vincent
902'Caruso Louis
903'Friedman Edw E Mrs
904'Copchunis John J
905'Hall Francis E
906'Shower Hattie M Mrs
907'Oakridge av intersects

FAIRBROOK COURT—From
30 N Park west to 1
Mills
901'Collette Vincent
902'Caruso Louis
903'Friedman Edw E Mrs
904'Copchunis John J
905'Hall Francis E
906'Shower Hattie M Mrs
907'Oakridge av intersects

FAIRBROOK COURT—From
30 N Park west to 1
Mills
901'Collette Vincent
902'Caruso Louis
903'Friedman Edw E Mrs
904'Copchunis John J
905'Hall Francis E
906'Shower Hattie M Mrs
907'Oakridge av intersects

FAIRBROOK COURT—From
30 N Park west to 1
Mills
901'Collette Vincent
902'Caruso Louis
903'Friedman Edw E Mrs
904'Copchunis John J
905'Hall Francis E
906'Shower Hattie M Mrs
907'Oakridge av intersects

FAIRBROOK COURT—From
30 N Park west to 1
Mills
901'Collette Vincent
902'Caruso Louis
903'Friedman Edw E Mrs
904'Copchunis John J
905'Hall Francis E
906'Shower Hattie M Mrs
907'Oakridge av intersects

FAIRBROOK COURT—From
30 N Park west to 1
Mills
901'Collette Vincent
902'Caruso Louis
903'Friedman Edw E Mrs
904'Copchunis John J
905'Hall Francis E
906'Shower Hattie M Mrs
907'Oakridge av intersects

FAIRBROOK COURT—From
30 N Park west to 1
Mills
901'Collette Vincent
902'Caruso Louis
903'Friedman Edw E Mrs
904'Copchunis John J
905'Hall Francis E
906'Shower Hattie M Mrs
907'Oakridge av intersects

FAIRBROOK COURT—From
30 N Park west to 1
Mills
901'Collette Vincent
902'Caruso Louis
903'Friedman Edw E Mrs
904'Copchunis John J
905'Hall Francis E
906'Shower Hattie M Mrs
907'Oakridge av intersects



FAIR OAKS AV N—From
3332 Milwaukee north to
16 Washington
9501'Nelson K
16'Jensen Walter W
17'Peggie Geo
18'Johnson Oscar
3332'Day Robt S
101'Mace Chas
102'Zier Martin J
103'carp contr
104'Garske Norman L
105'Zier Norbert G
106'carp contr
107'White Jesse D
108'Ingram Wm P
109'Peterson Ivan G
110'Glen R
111'Dvorak Chas M
112'Steels Eldred A
222'Gill Lester
223'Webb av intersects
415'Vale Bessie Miller av ends
416'Valen Christ
500'Stoffer Chas
501'Hinkie Frank J
502'Wold Robt W
503'Dreher Richd
504'Mason Roy J
505'Wason Wm F
506'Schessman Nathan E
507'Wild Roy E
508'Furey av intersects
601'Sheon Mary Mrs
602'Kempfer Florence Mrs
603'Amoth Ralph F
604'Grossman Harvett
605'Plottscharl Howard M
606'Commercial av intersects
618'Schrodt Rudolph M
619'Fridt Edw
620'Wertz Geo J
621'Silana Verner M
622'Wertz Geo W gro
623'Steewart Jos T
624'Boyes Byron B
625'Burke av intersects
709'Chamberlin Wendel H
710'Bergeman Harold O
711'No return
712'Greenwell Chas F
713'Williamson Walter C
714'Black Randall L
715'Baugh Leo A
716'Winn Jos beer
dist
717'Wagner Karl
718'Paul Henry
719'Wassmussen Albert C
720'Blaney Frank J
721'Ochalla Leo P
722'Oldenburgh Chas L
723'Minor Mrs
724'Olson Orrie G
725'Waver Robt D
726'Gaffke Vincent P
727'Wardwood Edw I Mrs
728'Pearson Robt C
729'Lexington av begins
901'No return
902'Wassmussen Homer S
903'Coatings J Frank
904'Harrington Clarence H
905'Stark Julius A
906'Langroed Bernard M
907'Chas B
908'Shroetter Shurd M
909'Scherer Paul K
910'Garfield av begins

FAIR OAKS AV S—From
opp 3332 Milwaukee south-
west to intersection of A
wood av and S Marquette
186'Petrie Merle E
216'Huston Hamilton H
217'Thorp intersects
33'No return
34'Ragatz Wm G
35'Linden Hill Grocery
36'Calkins Lee D
41'Chute Lonnie J
42'Runstrom Robt L
43'Floyd W Ross
44'Heisig Harold J
50'Ashley Elmer D
51'McCormick Bertram C
James ends
61'Boyum Bert L
62'Adank Richd W
63'Henry Earl W
73'Jellings Richd
74'Johnson Ralph E
81'McGraw Ralph A
82'Heintz Rudolph W
83'Gregory Saml
84'Schultz Carl W
85'Verdie Ordie A
86'Bradley Frank J
87'Sunach begins
942'Zimmerman Otto A
943'Brussow Elmer J
944'S Bryan ends
945'Daley dr ends
946'Starkweather Creek Bridge
130'Carbide & Carbon
Chemicals Co
Alinde Air Products Co
Oakdale Concrete Pro-
ducts Co
West James begins
131'Madison Plow Co
132'Madison Bus Co
133'CANWY crosses
134'Emmett begins
190'Buttlett John D
191'Miller Henry H
192'Tierney Edw A
193'Frank L
194'Lindberg begins
201'Schultz Fred W
202'Thompson Chas T
203'Hallerverson Harley C
204'Parker Joe P
205'Nelson Roswell C
206'Theisen Kenneth M
207'Wesley A
208'Laustache John F
209'Grove Albert C
210'Wintz Fred C
211'Inney Andrew J
212'Doyle Jos F
213'Buena Vista begins
214'Gersbach Martin L
215'Elvert Otto
216'Pickarts Ralph J
217'Fyess Hattie A
218'Miller Frank L
219'Dixon ends
223'Staven Harold L
224'Emerson Jack R
225'Wardwood Edw I Mrs
226'Cadby Lynn D
227'Gallagher Clarence W
228'Swatos John R
229'Albert Chas H
230'Wahr Glen H
231'Hagerty Mildred Mrs
232'Gallagher Clarence W
233'Amble Raymond L
234'Amhoff Leo H
235'Rennebohm Drug
Stores (br)
Atwood av intersects
S Marquette ends

FAIR OAKS AV S—From
opp 3332 Milwaukee south-
west to intersection of A
wood av and S Marquette
186'Petrie Merle E
216'Huston Hamilton H
217'Thorp intersects
33'No return
34'Ragatz Wm G
35'Linden Hill Grocery
36'Calkins Lee D
41'Chute Lonnie J
42'Runstrom Robt L
43'Floyd W Ross
44'Heisig Harold J
50'Ashley Elmer D
51'McCormick Bertram C
James ends
61'Boyum Bert L
62'Adank Richd W
63'Henry Earl W
73'Jellings Richd
74'Johnson Ralph E
81'McGraw Ralph A
82'Heintz Rudolph W
83'Gregory Saml
84'Schultz Carl W
85'Verdie Ordie A
86'Bradley Frank J
87'Sunach begins
942'Zimmerman Otto A
943'Brussow Elmer J
944'S Bryan ends
945'Daley dr ends
946'Starkweather Creek Bridge
130'Carbide & Carbon
Chemicals Co
Alinde Air Products Co
Oakdale Concrete Pro-
ducts Co
West James begins
131'Madison Plow Co
132'Madison Bus Co
133'CANWY crosses
134'Emmett begins
190'Buttlett John D
191'Miller Henry H
192'Tierney Edw A
193'Frank L
194'Lindberg begins
201'Schultz Fred W
202'Thompson Chas T
203'Hallerverson Harley C
204'Parker Joe P
205'Nelson Roswell C
206'Theisen Kenneth M
207'Wesley A
208'Laustache John F
209'Grove Albert C
210'Wintz Fred C
211'Inney Andrew J
212'Doyle Jos F
213'Buena Vista begins
214'Gersbach Martin L
215'Elvert Otto
216'Pickarts Ralph J
217'Fyess Hattie A
218'Miller Frank L
219'Dixon ends
223'Staven Harold L
224'Emerson Jack R
225'Wardwood Edw I Mrs
226'Cadby Lynn D
227'Gallagher Clarence W
228'Swatos John R
229'Albert Chas H
230'Wahr Glen H
231'Hagerty Mildred Mrs
232'Gallagher Clarence W
233'Amble Raymond L
234'Amhoff Leo H
235'Rennebohm Drug
Stores (br)
Atwood av intersects
S Marquette ends

FAIR OAKS AV S—From
opp 3332 Milwaukee south-
west to intersection of A
wood av and S Marquette
186'Petrie Merle E
216'Huston Hamilton H
217'Thorp intersects
33'No return
34'Ragatz Wm G
35'Linden Hill Grocery
36'Calkins Lee D
41'Chute Lonnie J
42'Runstrom Robt L
43'Floyd W Ross
44'Heisig Harold J
50'Ashley Elmer D
51'McCormick Bertram C
James ends
61'Boyum Bert L
62'Adank Richd W
63'Henry Earl W
73'Jellings Richd
74'Johnson Ralph E
81'McGraw Ralph A
82'Heintz Rudolph W
83'Gregory Saml
84'Schultz Carl W
85'Verdie Ordie A
86'Bradley Frank J
87'Sunach begins
942'Zimmerman Otto A
943'Brussow Elmer J
944'S Bryan ends
945'Daley dr ends
946'Starkweather Creek Bridge
130'Carbide & Carbon
Chemicals Co
Alinde Air Products Co
Oakdale Concrete Pro-
ducts Co
West James begins
131'Madison Plow Co
132'Madison Bus Co
133'CANWY crosses
134'Emmett begins
190'Buttlett John D
191'Miller Henry H
192'Tierney Edw A
193'Frank L
194'Lindberg begins
201'Schultz Fred W
202'Thompson Chas T
203'Hallerverson Harley C
204'Parker Joe P
205'Nelson Roswell C
206'Theisen Kenneth M
207'Wesley A
208'Laustache John F
209'Grove Albert C
210'Wintz Fred C
211'Inney Andrew J
212'Doyle Jos F
213'Buena Vista begins
214'Gersbach Martin L
215'Elvert Otto
216'Pickarts Ralph J
217'Fyess Hattie A
218'Miller Frank L
219'Dixon ends
223'Staven Harold L
224'Emerson Jack R
225'Wardwood Edw I Mrs
226'Cadby Lynn D
227'Gallagher Clarence W
228'Swatos John R
229'Albert Chas H
230'Wahr Glen H
231'Hagerty Mildred Mrs
232'Gallagher Clarence W
233'Amble Raymond L
234'Amhoff Leo H
235'Rennebohm Drug
Stores (br)
Atwood av intersects
S Marquette ends

FAIR OAKS AV S—From
opp 3332 Milwaukee south-
west to intersection of A
wood av and S Marquette
186'Petrie Merle E
216'Huston Hamilton H
217'Thorp intersects
33'No return
34'Ragatz Wm G
35'Linden Hill Grocery
36'Calkins Lee D
41'Chute Lonnie J
42'Runstrom Robt L
43'Floyd W Ross
44'Heisig Harold J
50'Ashley Elmer D
51'McCormick Bertram C
James ends
61'Boyum Bert L
62'Adank Richd W
63'Henry Earl W
73'Jellings Richd
74'Johnson Ralph E
81'McGraw Ralph A
82'Heintz Rudolph W
83'Gregory Saml
84'Schultz Carl W
85'Verdie Ordie A
86'Bradley Frank J
87'Sunach begins
942'Zimmerman Otto A
943'Brussow Elmer J
944'S Bryan ends
945'Daley dr ends
946'Starkweather Creek Bridge
130'Carbide & Carbon
Chemicals Co
Alinde Air Products Co
Oakdale Concrete Pro-
ducts Co
West James begins
131'Madison Plow Co
132'Madison Bus Co
133'CANWY crosses
134'Emmett begins
190'Buttlett John D
191'Miller Henry H
192'Tierney Edw A
193'Frank L
194'Lindberg begins
201'Schultz Fred W
202'Thompson Chas T
203'Hallerverson Harley C
204'Parker Joe P
205'Nelson Roswell C
206'Theisen Kenneth M
207'Wesley A
208'Laustache John F
209'Grove Albert C
210'Wintz Fred C
211'Inney Andrew J
212'Doyle Jos F
213'Buena Vista begins
214'Gersbach Martin L
215'Elvert Otto
216'Pickarts Ralph J
217'Fyess Hattie A
218'Miller Frank L
219'Dixon ends
223'Staven Harold L
224'Emerson Jack R
225'Wardwood Edw I Mrs
226'Cadby Lynn D
227'Gallagher Clarence W
228'Swatos John R
229'Albert Chas H
230'Wahr Glen H
231'Hagerty Mildred Mrs
232'Gallagher Clarence W
233'Amble Raymond L
234'Amhoff Leo H
235'Rennebohm Drug
Stores (br)
Atwood av intersects
S Marquette ends

FAIR OAKS AV S—From
opp 3332 Milwaukee south-
west to intersection of A
wood av and S Marquette
186'Petrie Merle E
216'Huston Hamilton H
217'Thorp intersects
33'No return
34'Ragatz Wm G
35'Linden Hill Grocery
36'Calkins Lee D
41'Chute Lonnie J
42'Runstrom Robt L
43'Floyd W Ross
44'Heisig Harold J
50'Ashley Elmer D
51'McCormick Bertram C
James ends
61'Boyum Bert L
62'Adank Richd W
63'Henry Earl W
73'Jellings Richd
74'Johnson Ralph E
81'McGraw Ralph A
82'Heintz Rudolph W
83'Gregory Saml
84'Schultz Carl W
85'Verdie Ordie A
86'Bradley Frank J
87'Sunach begins
942'Zimmerman Otto A
943'Brussow Elmer J
944'S Bryan ends
945'Daley dr ends
946'Starkweather Creek Bridge
130'Carbide & Carbon
Chemicals Co
Alinde Air Products Co
Oakdale Concrete Pro-
ducts Co
West James begins
131'Madison Plow Co
132'Madison Bus Co
133'CANWY crosses
134'Emmett begins
190'Buttlett John D
191'Miller Henry H
192'Tierney Edw A
193'Frank L
194'Lindberg begins
201'Schultz Fred W
202'Thompson Chas T
203'Hallerverson Harley C
204'Parker Joe P
205'Nelson Roswell C
206'Theisen Kenneth M
207'Wesley A
208'Laustache John F
209'Grove Albert C
210'Wintz Fred C
211'Inney Andrew J
212'Doyle Jos F
213'Buena Vista begins
214'Gersbach Martin L
215'Elvert Otto
216'Pickarts Ralph J
217'Fyess Hattie A
218'Miller Frank L
219'Dixon ends
223'Staven Harold L
224'Emerson Jack R
225'Wardwood Edw I Mrs
226'Cadby Lynn D
227'Gallagher Clarence W
228'Swatos John R
229'Albert Chas H
230'Wahr Glen H
231'Hagerty Mildred Mrs
232'Gallagher Clarence W
233'Amble Raymond L
234'Amhoff Leo H
235'Rennebohm Drug
Stores (br)
Atwood av intersects
S Marquette ends

FAIR OAKS AV S—From
opp 3332 Milwaukee south-
west to intersection of A
wood av and S Marquette
186'Petrie Merle E
216'Huston Hamilton H
217'Thorp intersects
33'No return
34'Ragatz Wm G
35'Linden Hill Grocery
36'Calkins Lee D
41'Chute Lonnie J
42'Runstrom Robt L
43'Floyd W Ross
44'Heisig Harold J
50'Ashley Elmer D
51'McCormick Bertram C
James ends
61'Boyum Bert L
62'Adank Richd W
63'Henry Earl W
73'Jellings Richd
74'Johnson Ralph E
81'McGraw Ralph A
82'Heintz Rudolph W
83'Gregory Saml
84'Schultz Carl W
85'Verdie Ordie A
86'Bradley Frank J
87'Sunach begins
942'Zimmerman Otto A
943'Brussow Elmer J
944'S Bryan ends
945'Daley dr ends
946'Starkweather Creek Bridge
130'Carbide & Carbon
Chemicals Co
Alinde Air Products Co
Oakdale Concrete Pro-
ducts Co
West James begins
131'Madison Plow Co
132'Madison Bus Co
133'CANWY crosses
134'Emmett begins
190'Buttlett John D
191'Miller Henry H
192'Tierney Edw A
193'Frank L
194'Lindberg begins
201'Schultz Fred W
202'Thompson Chas T
203'Hallerverson Harley C
204'Parker Joe P
205'Nelson Roswell C
206'Theisen Kenneth M
207'Wesley A
208'Laustache John F
209'Grove Albert C
210'Wintz Fred C
211'Inney Andrew J
212'Doyle Jos F
213'Buena Vista begins
214'Gersbach Martin L
215'Elvert Otto
216'Pickarts Ralph J
217'Fyess Hattie A
218'Miller Frank L
219'Dixon ends
223'Staven Harold L
224'Emerson Jack R
225'Wardwood Edw I Mrs
226'Cadby Lynn D
227'Gallagher Clarence W
228'Swatos John R
229'Albert Chas H
230'Wahr Glen H
231'Hagerty Mildred Mrs
232'Gallagher Clarence W
233'Amble Raymond L
234'Amhoff Leo H
235'Rennebohm Drug
Stores (br)
Atwood av intersects
S Marquette ends

FAIR OAKS AV S—From
opp 3332 Milwaukee south-
west to intersection of A
wood av and S Marquette
186'Petrie Merle E
216'Huston Hamilton H
217'Thorp intersects
33'No return
34'Ragatz Wm G
35'Linden Hill Grocery
36'Calkins Lee D
41'Chute Lonnie J
42'Runstrom Robt L
43'Floyd W Ross
44'Heisig Harold J
50'Ashley Elmer D
51'McCormick Bertram C
James ends
61'Boyum Bert L
62'Adank Richd W
63'Henry Earl W
73'Jellings Richd
74'Johnson Ralph E
81'McGraw Ralph A
82'Heintz Rudolph W
83'Gregory Saml
84'Schultz Carl W
85'Verdie Ordie A
86'Bradley Frank J
87'Sunach begins
942'Zimmerman Otto A
943'Brussow Elmer J
944'S Bryan ends
945'Daley dr ends
946'Starkweather Creek Bridge
130'Carbide & Carbon
Chemicals Co
Alinde Air Products Co
Oakdale Concrete Pro-
ducts Co
West James begins
131'Madison Plow Co
132'Madison Bus Co
133'CANWY crosses
134'Emmett begins
190'Buttlett John D
191'Miller Henry H
192'Tierney Edw A
193'Frank L
194'Lindberg begins
201'Schultz Fred W
202'Thompson Chas T
203'Hallerverson Harley C
204'Parker Joe P
205'Nelson Roswell C
206'Theisen Kenneth M
207'Wesley A
208'Laustache John F
209'Grove Albert C
210'Wintz Fred C
211'Inney Andrew J
212'Doyle Jos F
213'Buena Vista begins
214'Gersbach Martin L
215'Elvert Otto
216'Pickarts Ralph J
217'Fyess Hattie A
218'Miller Frank L
219'Dixon ends
223'Staven Harold L
224'Emerson Jack R
225'Wardwood Edw I Mrs
226'Cadby Lynn D
227'Gallagher Clarence W
228'Swatos John R
229'Albert Chas H
230'Wahr Glen H
231'Hagerty Mildred Mrs
232'Gallagher Clarence W
233'Amble Raymond L
234'Amhoff Leo H
235'Rennebohm Drug
Stores (br)
Atwood av intersects
S Marquette ends

FAIR OAKS AV S—From
opp 3332 Milwaukee south-
west to intersection of A
wood av and S Marquette
186'Petrie Merle E
216'Huston Hamilton H
217'Thorp intersects
33'No return
34'Ragatz Wm G
35'Linden Hill Grocery
36'Calkins Lee D
41'Chute Lonnie J
42'Runstrom Robt L
43'Floyd W Ross
44'Heisig Harold J
50'Ashley Elmer D
51'McCormick Bertram C
James ends
61'Boyum Bert L
62'Adank Richd W
63'Henry Earl W
73'Jellings Richd
74'Johnson Ralph E
81'McGraw Ralph A
82'Heintz Rudolph W
83'Gregory Saml
84'Schultz Carl W
85'Verdie Ordie A
86'Bradley Frank J
87'Sunach begins
942'Zimmerman Otto A
943'Brussow Elmer J
944'S Bryan ends
945'Daley dr ends
946'Starkweather Creek Bridge
130'Carbide & Carbon
Chemicals Co
Alinde Air Products Co
Oakdale Concrete Pro-
ducts Co
West James begins
131'Madison Plow Co
132'Madison Bus Co
133'CANWY crosses
134'Emmett begins
190'Buttlett John D
191'Miller Henry H
192'Tierney Edw A
193'Frank L
194'Lindberg begins
201'Schultz Fred W
202'Thompson Chas T
203'Hallerverson Harley C
204'Parker Joe P
205'Nelson Roswell C
206'Theisen Kenneth M
207'Wesley A
208'Laustache John F
209'Grove Albert C
210'Wintz Fred C
211'Inney Andrew J
212'Doyle Jos F
213'Buena Vista begins
214'Gersbach Martin L
215'Elvert Otto
216'Pickarts Ralph J
217'Fyess Hattie A
218'Miller Frank

CLEANERS AND FURRIERS

Phones Badger 6085-6086-6087-6088

Anchor Savings and Loan Association

Phone Fairchild 7400

2 South Carroll

155 E. Wilson St.

Suite 206
Tenney Bldg.
110
E. Main St.
Paul F. Hunter Co.
Realtors
SALES — RENTALS —
PROPERTY MANAGEMENT
INSURANCE
Telephone
FARCHILD
1495

**State
Street
Radio
and
Appliance
Co.**

Electric Washers
Refrigerators
Ironers
Ranges
Radios
Stewart-Warner
Spartan
Crosley
Emerson
Motorola

340
STATE
PHONE
GIFFORD
3790

18 Stenbeck Harry A. ①
19 Stenbeck Otto ①
20 Steyer Raymond J.
21 Stoddard North at begins
22 Stoddard Leander ①
23 Stuking Lee
24 Sturdevant Raymond R.
25 Sturdevant Hugh L. ①
26 Thurston Frank A. ①
27 Tinsley Ray
28 Tinsley Clara Mrs. ①
29 Tinsley John W.
30 Tinsley John W. at begins
31 Swann Edward H.
32 Tugum Nellie
33 Tugum Marie Mrs.
34 Tupper Clarian F.
35 Anderson Myrtle Mrs.
36 Hill Ralph L. ①
37 CANNERY crosses
38
39
40
41
42
43
44
45
46
47
48
49
50
51
52
53
54
55
56
57
58
59
60
61
62
63
64
65
66
67
68
69
70
71
72
73
74
75
76
77
78
79
80
81
82
83
84
85
86
87
88
89
90
91
92
93
94
95
96
97
98
99
100
101
102
103
104
105
106
107
108
109
110
111
112
113
114
115
116
117
118
119
120
121
122
123
124
125
126
127
128
129
130
131
132
133
134
135
136
137
138
139
140
141
142
143
144
145
146
147
148
149
150
151
152
153
154
155
156
157
158
159
160
161
162
163
164
165
166
167
168
169
170
171
172
173
174
175
176
177
178
179
180
181
182
183
184
185
186
187
188
189
190
191
192
193
194
195
196
197
198
199
200
201
202
203
204
205
206
207
208
209
210
211
212
213
214
215
216
217
218
219
220
221
222
223
224
225
226
227
228
229
230
231
232
233
234
235
236
237
238
239
240
241
242
243
244
245
246
247
248
249
250
251
252
253
254
255
256
257
258
259
260
261
262
263
264
265
266
267
268
269
270
271
272
273
274
275
276
277
278
279
280
281
282
283
284
285
286
287
288
289
290
291
292
293
294
295
296
297
298
299
300
301
302
303
304
305
306
307
308
309
310
311
312
313
314
315
316
317
318
319
320
321
322
323
324
325
326
327
328
329
330
331
332
333
334
335
336
337
338
339
340
341
342
343
344
345
346
347
348
349
350
351
352
353
354
355
356
357
358
359
360
361
362
363
364
365
366
367
368
369
370
371
372
373
374
375
376
377
378
379
380
381
382
383
384
385
386
387
388
389
390
391
392
393
394
395
396
397
398
399
400
401
402
403
404
405
406
407
408
409
410
411
412
413
414
415
416
417
418
419
420
421
422
423
424
425
426
427
428
429
430
431
432
433
434
435
436
437
438
439
440
441
442
443
444
445
446
447
448
449
450
451
452
453
454
455
456
457
458
459
460
461
462
463
464
465
466
467
468
469
470
471
472
473
474
475
476
477
478
479
480
481
482
483
484
485
486
487
488
489
490
491
492
493
494
495
496
497
498
499
500
501
502
503
504
505
506
507
508
509
510
511
512
513
514
515
516
517
518
519
520
521
522
523
524
525
526
527
528
529
530
531
532
533
534
535
536
537
538
539
540
541
542
543
544
545
546
547
548
549
550
551
552
553
554
555
556
557
558
559
560
561
562
563
564
565
566
567
568
569
570
571
572
573
574
575
576
577
578
579
580
581
582
583
584
585
586
587
588
589
590
591
592
593
594
595
596
597
598
599
600
601
602
603
604
605
606
607
608
609
610
611
612
613
614
615
616
617
618
619
620
621
622
623
624
625
626
627
628
629
630
631
632
633
634
635
636
637
638
639
640
641
642
643
644
645
646
647
648
649
650
651
652
653
654
655
656
657
658
659
660
661
662
663
664
665
666
667
668
669
670
671
672
673
674
675
676
677
678
679
680
681
682
683
684
685
686
687
688
689
690
691
692
693
694
695
696
697
698
699
700
701
702
703
704
705
706
707
708
709
710
711
712
713
714
715
716
717
718
719
720
721
722
723
724
725
726
727
728
729
730
731
732
733
734
735
736
737
738
739
740
741
742
743
744
745
746
747
748
749
750
751
752
753
754
755
756
757
758
759
760
761
762
763
764
765
766
767
768
769
770
771
772
773
774
775
776
777
778
779
780
781
782
783
784
785
786
787
788
789
790
791
792
793
794
795
796
797
798
799
800
801
802
803
804
805
806
807
808
809
810
811
812
813
814
815
816
817
818
819
820
821
822
823
824
825
826
82

506Frank Mary Mrs
510James John E
515Marshall Harold E
523Smith Harrison A
531Manchester James E M Mrs
Butternut rd begins
603Kessening J Frank
611Henderson Henry
614Marling Robt N
615 Vacant
616Henderson Sophie M Mrs
Center av ends
643Johnson Hobart
641Miller Frank M
655Brown Timothy
656Haydon Earl
700Wassett Norman D
711Brandenburg Arabelle S Mrs
719Schuette Henry A
723 Kilgore Forrest M
725Hester Morris E
731Neff E Eug E
735Coleman Thos E
739 Conlin Wm H
Summit rd ends
802Dean Jos C M
811Fish John W
822Bergengen Roy F
825Layng Earle
826Layng Earle

9430Ford Jos C ① Butternut rd end
 9033 Vacant
 9624Tretlin Walter O ①
 9633Cooksey Roger T ①
 Bay av begin
 LeRoy rd end
 McBride rd end
FEENEY COURT—From 645 W
 Main southeast to W Doty
 W Doty end
FERN DRIVE—From University
 north to Locust drive, 4 west
 City Limits Locust dr intersection
FEW N—From 1200 E Washington
 av northwest to Sherman
 9 Perkins John H ①
 Q. Missis et cns
 224Lund Gilmer A Jr ①
 244Elliott Oliver W ①
 Schneider
 E. Mifflin intersection
 1063A Morgan Vern C ①
 1063B Morgan Martha H ①
 1063A Phelan Doris Mrs ①
 107AB Phelan Ole N ①

Deluxe Zinner Pneumonia Blanket

AUTOSERVICE CO., INC.

SERVICE CO., INC.
C. AMBROSIO

W. O. ZIMMERMAN

**Plumbing and Heating and
Sheet Metal Contractor**

NUMBER 11

MARKELL COAL & OIL, INC.

QUALITY FUELS for Madison Consumers

Stokers — Refrigerators — Washing Machines

Yards: 3220 Atwood Ave. Office: 2088 Atwood Ave. Phone: Fairchild 1500

EMERSON—Contd

801 Beecher Frank C
802 Worth Arth F
806 Stolen Ole A
809 Harris Leslie J
810 Hennings Kathryn Mrs
810 Bakken Bennett
815 Edwards Lizzie Mrs
817 Fuller Milo R
826 Hassett Cecil J
934 Vacant

S Park intersects

EMMET—First west of C & N W

Ry tracks, from 189 Fair Oaks
av south to 2224 Garrison
3113 Wilson Celia G Mrs
3113 Wilson Oscar M
3117 Kalscheur Chas
3121 Taylor Carroll D
3125 Seivert Helena Mrs
3129 Puls Otto
3133 Birkenhoff Wm P
3137 Jones Chas G
3141 O'Connor Gertrude A Mrs

Garrison ends

ERIE CT—From 2255 Sherman av

east to C & N W Ry
10 Koltas Annie Mrs
11 Vacant
12 Brickson Howard C
14 Griswold Wm F

ERIN—Third south of Vilas av.

from Lake Minona west to S
Randall
801 Soyvos Geo M
829 Taylor Chas A
831 Zimmermann Andrew

S Park intersects

912 Meland Theo A
913 Kleinheinz Geo F
914 Meicher Lawrence J
915 Kleinheinz Anton F
919 Kleinheinz Wm O
920 Morschhauser Ernest J
922 Warnecke Fredk C
928 Mennes Sidney C

S Brooks intersects

1002 Dean Philip J
1011-21 St Mary's Hosp Nurses'
Home

1012 Parr Mary Mrs
1018 Perkins Chester A
1020 Grann Jas I
1022 Burke John J
1025 Pitman Eleanor F
1028 Johnson Maurice C
Jensen Otto H
Forkner Austin H
Doubleday Henry L
Hackley Harry H

1042 Ballentine Wm F
Helleckson Carmen S
1043 O'Donnell Jas H

S Mills intersects

1101 Zimmerman Michl
1105 Lietz John J

1107 Austin Bert V
1109 Wolff Herman A
1110 Niebuhr Orlando O
Voats Chas H
1111 Burmeister Ernest J
1117 Pierson Geo M
1118 Schuster Hyman
1121 Quam John L
1123 Arnold John R
1124 Anderson Lena T Mrs
1128 Styles Chas
Schmitz Mary Mrs
Mueller Barbara L Mrs
1129 Ensign Betty B Mrs
Bortor Richd K
1130 Cossard Eug E
1135 Rapp Max Mrs
1138 Thompson Nellie Mrs
1139 Reynolds Florence Mrs
Linn Alex T
Lake Wingra Boat Livery
1142 Morschhauser Anton E
1143 Vacant
1144 Conlin Raymond M
1146 Bennett Cornelia V Mrs
1147 Hogan Wm J
1148 Baumgardner A Kenneth
1155 Baumgarten Louis A

S Orchard intersects

1201 Krueger Paul E
1204 Quann Michl J
1205 Sylvester Gilbert C carp contr

ERIN CT — From Sherman av

south to Superior

ETON RIDGE — Third south of

Regent, from S Allen west to
301 Virginia ter
2204 Wisnicky Walter
2206 Meyer John B
2207 Vacant
2210 Nielson Stanley B
2214 Dodge Thane E
2215 Kleinpell Walter C Dr
2218 Nesbit Mark E Dr
2225 Horns John H
2228 Cantwell John R
2229 Sann Edw J
2234 Denu Willard R
2237 Halpin Jas G
2238 Wise John E
2239 Murphy Agnes Mrs
Hoppe Paul E
2241 Madigan Marv E Mrs
2242 Fleming Robt H
2245 Isabella Nicholas M bldg
contr

2248 Speth Carl E
2249 Fellows Donald R

Vista rd intersects

2305 Schempff Ruth Mrs
2306 Legred Herman N
2309 Wilcox Fredk B
2315 Woodford Clark B
2316 Wirig Maries Dr
2320 Endres Norbert J
2322 McIntosh Roscoe L Dr
2323 Peeney Jerome J

ETON RIDGE—Contd

2324 Proctor Roy H
2327 Berg Jos H
2330 Murphy Eliz Mrs
2331 Miller Roy W
Virginia ter intersects

EUCLID AV — Second south of

Speedway, from Toepfer av west
to Holly av
ss 1 w Meska Harry J
se cor Bergner Harvey G
Westmorland blvd intersects
ss 2 e Waugh Draden R
4129 Annin Gerald E

Holly intersects

EUGENIA AV—From University

av south, 1 west of Ridge
es 1 s Plewke Norbert A
es 2 s Lee Thos
es 3 s Wigen Clifton C
es 4 s Gerretson Lowell E
es 5 s Weber Lena J Mrs
es 6 s Brebik Severin M

Bailey Max M
ws 1 s Montomery Wardwell B
ws 2 s Usher Agnes M Mrs
ws 3 s Clift Wm G
ws 4 s Palmiter DeForest H
ws 5 s Olsen Henry L
ws 6 s Holt Chauncey S
ws 7 s Taft Cyrus A
s end Buenzi John J

EVERGREEN AV—Eighth east of

Yahara river, from 2301 Atwood
av south to Oakridge av
314 Gundlach Pauline Mrs
318 Bowers Geo T
322 Fitzsimmons Ora W

Sommers av intersects

Center av intersects
501 Neff Wm
502 Schwenn John J
506 Zulfer John A

Willard av begins

514 Lawrence Wilbur
Elver Carl
Johnson Della Mrs
518 Poggenmiller Christian F
522 Matson Geo O
524 Eldred Claude H
528 Nelson Carl J
530 Gunderson Sarah A
Larson Anna Mrs
534 Tiedeman Eliz E Mrs
538 Flad John J
542 Showers Hattie M Mrs

FAHRENBROOK COURT — From

30 N Park west ½ blk
927 McPherson Clifford J
929 Schappe Norbert E
931 Slamer Hubert M pntr

FAIR OAKS AV—Eleventh south

of Division, from 2937 Atwood av
northeast to Milwaukee and
north to Sun Prairie rd
18 Flestad Silas B
21 Noblitt Elvie G

Thorpe ends

34 Kubicek Jos
36 Linden Hill Grocery
37 Calkins Lee D
41 Kopp Walter E
42-44 Paulsen's Grocery
45 Anders Erich

49 Lessard David L

Ivy begins

50 Ashley Elmer D
57 Harry's Transfer
Oldenburg Harry H
61 Kinsley Norman C
65 Adank Richd

James ends

69 Henry Earl W
73 Eth John L
77 Bartels Genevieve
Bartels Geo C
81 Tetzlaff Karl E
82 Heintz Rudolph W
Hoff Harry M
85 Grafton Kenneth W
88 Hansen Harry A
89 Hubbard Ray A
94 Altizer Earl J

Daley dr ends

130 Carbide & Carbon Chemicals
Co
Linde Air Products Co
Madko Concrete Products Co
131 Madison Plow Co
166 Madison Railways Co

C & N W crosses
C Fairview begins
190 Garlick Horace R
194 Bartlett John D

Ryan begins

Lindbergh begins

201 Schultz Fredk W
Thompson Chas J
202 Peterson Oleina Mrs
Clapp Heck W
205 Parker Jos P
206 Zeier Martin J carp contr
207 Starks Albert O
209 Winters Otto W
210 Hintz Fred C
211 Kinney Walter C
James Andrew J
213 Ezudsak Steve
Hayes Emma Mrs
214 Thompson Reuben
Swenson Gena
218 Wilke Otto A

Buena Vista begins

221 Buerigin Fredk F
222 Zweifel Henry M
223 Paynter Wm H
225 Narf Axel A
227 Olson Oscar
229 Hawley Clayton

Dixon begins

230 Bowen Bertha Mrs tavern
231 Gallagher Clarence W gro
232 Swatos Kath Mrs
Hegge Helen Mrs
233 Gallagher Clarence W
McGuire John E
Cirrus Elmer
Helliger Geo
235 Gt A & P Tea Co

FAIR OAKS AV (GP)—From Mil-

waukee northeast to Sun Prairie
rd
2706 Olson Melvin K
2713 Johnson Oscar M
2714 Day Steph R pntr
2715 Poppie Augusta Mrs
Miller Michl
2809 Horton Chas O
2811 Helescen Harold T
2813 Olson Kath Mrs
2815 Privett Sherman

INSURANCE BLDG.

NATIONAL MUTUAL BENEFIT

FRITZ CONSTRUCTION CO.

GENERAL CONTRACTORS — DEALERS IN LUMBER AND BUILDERS' MATERIALS

138-142 N. FRANCES

TEL. BADGER 712



LICARI TIRE CO.

AUTO ELECTRIC and TOW SERVICE

Distributors GILLETTE TIRES and BATTERIES

SALES AND SERVICE

767 W. Washington Ave.

Phone Fairchild 2542

A. M. TOUSSAINT INC.

Steam, Hot Water and Vapor Heating

Air Conditioning

2043 Winnebago St.

Phone Badger 2256

Good Painting



SPRAY PAINTING
—
G. J. Halvorsen

For Estimates
CALL
FAIRCHILD

9
8
1
9



FAIR OAKS AV (GP)—Contd
2817 Hackett Richd
Chicago av ends
ws 1 n Stich Fred A
C M St P & P Ry crosses
es 1 n Vale Bessie Mrs
es 2 n Hanson John B
Webster av intersects
ne cor Hinkle Frank J
nw cor Vacant
es 2 n Scott Edith Mrs
es 3 n Oscar Carroll W
es 4 n Maynard Dell A
es 5 n Mason Wm F mason contr
es 6 n Ammann Roscoe
se cor Morrison John
Furey av intersects
ne cor Shelton Claude G tavern
es 2 n Heltnor John
ws 1 n Adler Albert M
ws 2 n Norland Thor
Brigham av begins
Burke av begins
es 1 n Ward Hubert J
es 2 n Zieroth Paul F
3408 Leary Jas P
3421 Craft Zelotes P
ws 2 n Retzlaff Herbert
ws 3 n Hubin Theo R
ws 4 n Baubus Leo A
Helman Leo A
3416 Stofen Henry J Jr
Home av begins
3501 Wagner Karl
3502 Hugo Harold W
ws 2 n Ivan Christ
FAIRCHILD N—Second west of
Capitol Park, from 124 W Wash-
ington av northwest to 126 W
Dayton and 201 State
13 Milke Arnold F barber
14-16 Keating Geo D Inc autos
20 Nachreiner Herbert F
Reynolds Glenn D
24 Lyons Timothy A
26 Nelson Wm A
28 Dahlk John B
30 Kretlow Raymond C
32 Powers Funeral Home
W Mifflin intersects
100 Madison Gas & Electric Co
108 Frane Thos W barber
110 F F F Steam Lndry Co
112 Madison Palm Garden &
Bowling Alleys
114 Ekan & Kelly restr
116 Home Makers Service elec
appliances
118 Thrifty Pastry Kitchen
120 Cardinal Market meats
122 Esser's City Market whol
meats
W Dayton intersects
FAIRCHILD S—Second west of
Capitol Park, from 123 W Wash-
ington av south to 125 W Doty
and 202 S Hamilton
14 Markuson Ida Mrs
16 Yale Nettie Mrs
17 Wis Tel Co dist offices
W Main intersects
105 Wells Printing Co
109 Dane County Title Co
abstractors
120 Madison Garage Co
S Hamilton intersects
W Doty intersects
FAIRFIELD PLACE—First west
of Commercial, from Maywood
southeast to Kedzie
2536 Waukegan Wm G
2538 Maginist Francis H
Burmeister Robt A
2546 Peirn Wm H
Stang intersects
2602 Rasoport Louis M

2503 Pournier Rudolph
2604 Harebo Verle D
Kedzie intersects
FAIRVIEW—First east of Atwood
av, from 154 S Marquette south
to Fair Oaks av
2917 Bell Robt S
Dixon intersects
3010 Piber Chas W
3013 Fredrickson Carl J
3014 Heisler Emil E
Fair Oaks av intersects
FARLEY AV—Fourteenth west of
Camp Randall, from 2623 Park
pl north to 2641 University av
10 Reimer Walter M
FARM PLACE—Continuation of
Breese ter, from 1550 University
av north to Linden dr
428 Ross Malcolm
432 Roche B Hamilton
438 Humphrey Geo C
FARWELL—From 2649 Milwaukee
south to C & N W Ry tracks
11 Hanson Henry C
14 Jewell Curtis J
Larson Burnell E
15 Swenson Wm R card contr
18 Hanson Gustav
21 Sanwick Otto S
Meyer Milton H
22 Odegaard Ann Mrs
North ct begins
27 Anderson Arnold C
Peterson Leonard A
29 Skinner Alf E
30 Thurston Frank A
33 Cullen Audrey Mrs
34 Kingston Richd E
Peterson Paul
37 Salg Arnold J
38 Anderson Carl G
Leaf Paul V
42 Waller Alf T
46 Bassett Geo
Healy Chas W
50 Hauge Oscar T
Whiting Carl J
FARWELL DRIVE (Maple Bluff)
—From Lakewood Blvd west and
north to Butternut rd
200 LaFollette Robt M Jr
415 MacMillen Danl G
423 Kessenich J Frank
431 Hommel Wm H
500 French Harry L
507 Davies John E
515 Murray Thos G
523 Smith Harrison A
531 Manchester Harry S
611 Fredrickson J Fyfe
614 Marling Robt N
615 Vacant
623 Cassodav Eldon J
639 Johnson Hobart S
659 Haydon Robt M
710 Bassett Norman D
711 Brandenberg Arabelle S Mrs
Brandenberg Fredk S
725 Kilgore Porrest M
Lehmann Herbert J
731 Neff E Eug Dr
735 Coleman Thos E
739 Conlin Wm H
823 McNeil Wm R
835 Ramsay Jas B
843 Ford Jos C
903 Jonas Benj
FEW N—Twelfth east of Capitol
Park, from 1202 E Washington
av northwest to 1201 Sherman
av
9 Beale Martin
Beale Erwin

PHONE
FAIRCHILD
3000

GO WHERE THE CROWDS GO
HILL'S
OF MADISON

FOR QUALITY MERCHANDISE AT LOWEST PRICES

CORNER
STATE AT
DAYTON

FEW N—Contd
22 Lund Ole A Jr
Curtiss et intersects
24 Elliott Glimer W
Fillner Glenn J
E Mifflin intersects
103 Morgan Vern E
105 Fischer Mathias H
106 Phelan Dora Mrs
107 Berg Ole N
108 Smith Harold
109 Ryan John
110 O'Neill Cath Mrs
Cracker Chester trucking
111 Devreux John
112 Bostad Hans A
113 Weary Lester A
115 Olson Gunder
116 Parkside Presby Ch
119 O'Neill Jerry
E Dayton intersects
202 Hedman Gilbert H
204 Cass Jas F
205 Sather Louis K
207 Heitkamp Celia Mrs
208 Larkin Chas A
211 Fritz Ernest J
Titler Wilmot
Grimmer Wm F
E Johnson intersects
311 Tomlinson Ernest B
Ferguson Henry P
315 Lausche Christ W
316 Griswold Floyd A
319 Dennis Ralph P
322 Vacant
323 Kessenich Loretta Mrs
324 Dudley J Danl ntr
VanArsdale Morris
401 Jordan Jas H
E Gorham intersects
406 VonWald Ulrich F
412 Kroker Gro & Baking Co
415 Johnson Hans C
417 Jensen Stanley
419 Hinz Wm C
Elizabeth intersects
421 Aven Elmer
Martinson Wm
422 Nelson Geo H
423 Donovan Jos T
425 Nelson Geo
427 Donlin Wm A
434 McGaw Ida Mrs
437 Waddell Harvey A
438 Patzel Jos J
441 Fove Frank M
Bernard Paul H
444 DeVoe Chas E
445 Richmond Gilbert
Jean intersects
Sherman av intersects
450 Helena Apartments
Apartments:
(A) Lohmaier Fred J
(B) Spector Frank J
(C) McCall Wm H
(D) Morse Harvey J
(E) Klawitter John A

(F) Anderson Leonard E
(G) Morey Jay
(H) Richards Thos A
Street continued
451 Toefner Romanzo J
454 Houser Frank
455 Morgan Philip L
456 Anderson Jas S
458 McCulloch Geo
461 Anderson Susan E Mrs
FEW S—Twelfth east of Capitol
from 1201 E Washington av
southeast to Lake Monona
E Main intersects
E Wilson intersects
301 Milwaukee Cheese Co
302 Ross Albert
304 Ludwig Victor
305 Thuesen Emil H
Rounds Olga Mrs
307 Heinz Mark Mrs
308 Soehnlein Geo H
311 Wissinger Henrv A
Williamson intersects
405 Duerst Thos M
406 Hesze Carl J
409 Vilberg Fred A
412 Thorson Walter L
414 Thornbloom Casper
415 Ness John A
417 Wilby Myra Mrs drsmkr
Jennifer intersects
510 Jaquish Chas A
515 Witt Jos L
Spaight intersects
601 Spring Walter E
605 Strauss Emma G Mrs
609 Schwingel Philip C
611 Trouard Edgar A
Blake John T genl contr
Bruce Robt H
Rutledge intersects
FIFTH N—Fifth east of Yahara
River, from 2302 E Washington
av northwest to 2301 Livonia
11 Fredlake John F restr
13 Dougherty Bert F
17 Charles Marv L Mrs
Anderson Chas H
21 Mahlike Ernest J
25 Bartels Herman C
29 Davy Geo S
E Mifflin intersects
101 Helms Madora C Mrs
105 Stansel Edw G
109 Schubring Harlow A
110 Odegaard Eug J
113 Johnson Howard W vet-
criparian
114 Larvick Myrtle M Mrs
Larson Carl
118 Lavin Raymond J
121 Sweeney Agnes
122 Witte Chas F
125 Lewis Jane A Mrs
126 France Frank F
129 Boie Mary G Mrs
rear Dunn Leonard W

HUBERT TOUSSAINT

STEAM—HOT WATER—
VACUUM HEATING

McILVAINE OIL BURNERS

2221 REGENT ST.

TEL. BADGER 903

BUICK
GEO. D. KEATING INC
AUTHORIZED
BUICK SALES AND SERVICE
STORAGE
WE SERVICE ALL CARS
14-16 N. FAIRCHILD
phone
BADGER
5812

TELEPHONE FAIRCHILD 6440

614 E. MIFFLIN STREET

H. E. Reynolds, Drayman

Furniture Moving

Heavy Hauling a Specialty

FAIR OAKS AV—Contd
190 Hubbell Fred R carp contr
194 Bartlett John D

Ryan begins
Lindbergh begins

201 Schultz Fredk W
Thompson Chas J
Pugot Lee W
Eroen Ben S
Peterson Olena Mrs
205 Parker Jos P
206 Zeler Martin J bldg contr
207 Stark Albert A
209 Winters Otto W
210 Hintz Fred C
211 Gardner Herbert R
213 Hayes Emma Mrs
Brose Robt L
214 Padness Henry
Twelen Harry
218 Hanson Bertha S Mrs
Arvold Kenwood

Buena Vista begins
221 Buergin Fred F
222 Downs Leslie E
223 Person Carl L
225 Narf Axel A
227 Olson Oscar
229 Cripps Guy

Dixon begins
230 Vacant
231 Gallagher R D & Son gros
232 Swatos Kath Mrs
233 Gallagher Clarence W
Steinhauer Frank L
Roberts Henry A
235 Great A & P Tea Co
242 Olson & Willoughby barbers

FAIR OAKS AV (GP)—From Milwaukee northeast to Sun Prairie rd

2715 Day Steph R
2809 Warren Harry
118 Mortensen Aage C A
2813 McCartney Roy V
2815 McIntyre Don
2817 Heigeland Theo
ws 1 n VanDuzee Foster
ws 2 n Poppie Augusta Mrs
Stitch Walter E

Chicago av ends

ws 1 n Stich Fred
C M St P & P Ry crosses
es 1 n Vae Hestie Mrs
es 2 n Dyer Delos O
Webster av intersects
ne cor Fish Guy S
nw cor Mullenwey Eliz
es 3 n Young Clarence L
es 4 n Maynard Dell A
es 5 n Mason Wm F mason contr
es 2 s Heibel John A
se cor Vacant
sw cor Reynolds Wm F gro
Furey av intersects

ne cor Natwick Chris gro
es 2 n Fagan Gilbert
ws 1 n Adler Albert M
ws 2 n Christensen Wm
ws 3 n Sund Walter F

Brigham av begins

Burke av begins

es 1 n Zieroth Paul F
es 2 n Vacant
ws 1 n Fetter Nell Mrs
ws 2 n Bauhs Leo A
Hinds Edw C
sw cor Mattison Ralph E

Home av begins

ne cor Wagner Karl
nw cor Navig Trace
ws 2 n Severson Garfield C

FAIRCHILD N—Second west of Capitol Park, from 124 W Washington av northwest to 126 W Dayton and 201 State
12 Bartholomew Lillie M Mrs
13 Thompson Edw S barber
14 Loraline Garage
20 Nachreiner Herbert
24 Lyons John
25 Arcade Tailors
26 Kelso Meyr
28 Dahik John B
30 Kretlow Raymond C
32 Powers Wm M undtkr

W Mifflin intersects

100 Madison Gas & Electric Co
108 Francy Thos W barber
110 F F F Steam Laundry Co
112 Madison Bowling & Billiard Co
114 Egan & Kelly restr
116 Ludlow Radio Co
118 Hawthorne Book Shop
Chrestlick Fredk
120 Sander Shoe Co
122 Esser's City Market meats
Shipke & Dorn gros
Shipke Karl F

W Dayton intersects

FAIRCHILD S—Second west of Capitol Park, from 123 W Washington av south to 125 W Doty and 202 S Hamilton
14 Sparre Eric J pnter
Panabaker Earl
Bettinger Hilda G
W Main intersects

W Main intersects

105 Wells Printing Co
109 Dane County Title Co
abstractors
120 Madison Garage Co
S Hamilton intersects
W Doty intersects

START A SAVINGS ACCOUNT WITH THE

UNION TRUST COMPANY

Wisconsin's Oldest Trust Company
28 W. MIFFLIN ST., MADISON, WIS.

FAIRFIELD—First west of Commercial, from Maywood south-east to Kedzie

2534 Vacant
2538 Maginnis Francis H
Huggins Rodney H
2546 Peckham Ray plstr contr
Stang intersects
2602 Barkenhagen John J
2603 Fournier Rudolph
2604 Smith Sydney W
Kedzie intersects

FAIRVIEW—First east of Atwood av, from 154 S Marquette south to Fair Oaks av
2917 Bliss Earl R

Dixon intersects

3010 Piper Chas W
3013 Fredrickson Carl J
3014 Heisler Emil E
Fair Oaks av intersects

FARLEY AV—Fourteenth west of Camp Randall, from 2623 Park pl north to 2641 University av
Chamberlain av intersects
nw cor Small J Howard

FARM PLACE —Continuation of Breese ter, from 1550 University av north to Linden dr
428 Hutton Geo
424 U W Dairy Records Office
Wisconsin Cow Testing Assn
438 Humphrey Geo C

FARWELL—From 2649 Milwaukee south to C & N W Ry tracks
11 Hanson Henry C
14 Crotty Donald
15 Ylvisaker Erling Rev
17 Vacant
18 Hanson Gustav
21 Dinsmore Geo M
22 Odegard Anna Mrs
North ct begins

27 LaFontaine Leland
Barnes I Lynus
29 Selz Arnold J
30 Thurston Frank A
33 Klitzman Herman J
34 Kingstom Richd
Steinhorst Chas H
37 Silinde Gerhardt R
Ziegler Magna M Mrs
38 Zikasky Michl J
Graves Leslie
42 Waller Alf T
46 Wiessinger Richd H
50 Larson Willard

FEW N—Seventeenth east of Capitol Park, from 1202 E Washington av northwest to 1201 Sherman av
9 Snell Jay H

22 Lund Ole A Jr
Curts et intersects

24 Elliott Gilmer W
E Mifflin intersects

103 Whelan Henry F
105 Fischer Mathias H Jr
106 Phelan Dora Mrs
107 Berg Ole N
108 Durkin John J Jr
Kessenich Edw
109 Ryan John
110 Schwartz Willard
111 Devereaux John
112 Jones Chas G
113 Hesse Chas G
Wald Robt R
115 Olson Gunder
116 Parkside Presby Ch
119 Ramlet Hans P
E Dayton intersects

202 Park Harry T
204 Cass Jas F
205 Lewis Jos G
Heitkamp Celia Mrs
208 Larkin Chas A
211 Riddle Fredk E
Strang LaVerne
Strang Wm
221 Noe Jessie B Mrs
E Johnson intersects

311 Williamson Wm
315 Wellman Walter
316 Houghton Leonard Rev
Berve Amos Rev
319 Hadfield Wm A
322 Dudley Jesse D
323 Kessenich Philip
324 Mulvey Leo F
401 Jordan Jas H
E Gorham intersects

406 VonWald Ulrich F
412 Universal Grocery Store
Barckhan's Storage Wshse
415 Johnson Hans C
417 Tetzlaff Frank O carp contr
419 Nelson Alex E
LaClair Eug

Elizabeth intersects
421 Ayen Elmer
Christianson Oscar
422 Nelson Geo H
423 Nelson Thos P
425 Nelson Geo
432 Donlin Wm A
434 McGaw Ida Mrs
437 Cass Lewis L exp
438 Patzel Jos J
441 Foye Frank M
444 DeVoe Chas B
445 Richmond Gilbert

Jean intersects
Sherman av intersects
448 Smith Glenn
450 Helana Apartments
Apartments:
(A) Gullickson Arth

TIN ROOFING
STEEL CEILING
2202 E. JOHNSON

TIN, SHEET METAL — FURNACE STORE
PHONES: FAIRCHILD 1386, RESIDENCE BADGER 6444

OTTO W. ZIEBARTH

HEATING
VENTILATING

Catalogs
of
Leaders
in
Their
Lines

READ THE
ADS IN
THE
BUYERS'
GUIDE

In the Front
of this Book

They Are
Small
Catalogs
in
This Big
Catalog of
Your City

for Economical Transportation



Hult's Capital Garage

608-612 E. Washington Ave.

Phone: B. 6431



BETTER GASOLINE

There IS a Difference

SEE ST Cont'd

Current Listing

Scott T ✓ ⑤ (1966)608-467-2998
Lena O & Glenn B ✓ ②③ (1966)
7)608-244-1509
Kel Lindsay J ✓ ⑤ (1966)
Jennifer Brenda ✓ ⑦ (1966)
The Thomms L & Barbara L ✓ ④
(1977)608-819-0067
rud Greg K ✓ ⑩ (1966)
.....608-241-0667

Current Listing

Richard D ✓ ②① (1966)
.....608-249-0847
Arnold Scott ✓
Hallon Karl ✓608-630-8309
Kent A & Lisa W ✓ ②③ (1966)

ranz Jason ✓
 opp Jenni R ✓
 Steven R & Dawn M @ (20) ●
 (7)
 Current Listing
 ds Jerry M & Linda S ✓ (20) ●
 (7)
 rs Lee M (43) ● (1977)
 T MADISON BAPTIST
 RCH churches ✓ @
 608-249-3779
 bitzke Carl L (4) ● (1980)
 ce Bruce R ✓ (33) ● (1977)
 608-244-3737
 Hunter Allyssa ✓ ● (1977)
 Current Listing

Dennis H ✓ (18)608-242-0478
 Jerrod T ✓ (3)608-467-7841
 Wendy S608-467-7841
 Elysis D ✓ (5)608-467-6117
 Steven G ✓ (25) ●608-244-7896
 IT-RITE CONSTRUCTION
 no improvements ✓ (8)
608-249-4771
 Current Listing
 Dale P ✓ (20) ● (1980)
 Pamela S
 Corinna A ● (1980)
 Jodi D ✓ (11) ● (1977)

re Lynn J ✓ ④ ● (1977) 608-242-5609
ds Betty J ✓ ② ● (1980) 608-244-1686
n Lee ② 608-244-1961
g Shwaw & Chousa ⑦
n Dennis E ✓ ② ● (1980)
n Dabra L.
cher Galvin D & Kathryn A ✓ ②
dem Tanya ✓ ③ 608-285-5477
Current Listing
oblefield Clyde A ✓ ③
608-249-8750
anon Jeff H & Wendy H ✓ ③ ● (1977)

on Geoffrey E ✓  (1980)
 608-244-4977
 lheim Barbara A ✓ 
 608-244-0875
 mhall Shannon
 ner Maurice J & Diane L ✓ 
 608-246-8142
 capanta Jose B ✓  (1980)
 608-240-9963
 stner Ken C ✓  (1980)
 608-249-9625
 stner Susan K 608-249-9625
 b Doris M ✓  (1976)
 608-249-0650
 b Larry A & Karla S ✓  (1977)
 or, Jason A ✓  (1980)

Davis Asante ✓ 608-467-8121
 Watkins Lynett ✓
 Atkins Lisa
 Crabb Jeremy R ✓608-249-6217
 Cobb Brandee L608-249-6217
 Czapanski Steve J & Bobbie J [6]
 (1980)608-230-6675
 Gerson Blake ✓ [2]
 Harris Daphne [4]
 Ho Mark R & Kelly E ✓ [13] ●
 (1980)608-244-8636
 Howard Darreylle ● [2]
 Jolito French R ✓ [2]608-249-0456
 Koenigberg Jim A ✓ [12] ● (1980)
 Koenigberg Charlene M

.....608-245-1782
 Current Listing
 Lisms Lisa M ✓ [3]
608-819-8630
 Perez Juan M [7] (1977)

MILWARD DR - MILWAUKEE ST

MILWARD DR Cont'd

5102 Cole Robert L & Mary B [30] ▲
5110 Lawrence James B & Joan F [14] ▲
.....608-274-1122
5114 Schmelzer Richard G & Margaret O [27] ▲
.....608-271-1099
5202 Forster John R & Nancy E [34] ▲
.....608-274-6244
5205 Tuthill Lawrence A Sr & Lois J [28] ▲
.....608-661-9115
5206 Bendtsen Bennie A & Carole D [46] ▲
.....608-271-9660
5209 GJOVIK CONSULTING INC
engineers- consulting
.....608-274-4545
Gjovik Lee R [34] ▲
.....608-274-4545
Gjovik Steve608-274-4545
5210 Gleysteen Richard D & Melissa D [8] ▲
.....608-663-1761
5213 G Gaumnitz Linda J ▲
5214 Joyal Marc R & Victoria L [6] ▲
.....608-270-9408
5217 Swandby Mark O & Mary E [15] ▲
.....608-274-5668
5218 Malacara Nickolas & Alice A [7] ▲
5301 Merriman Bernice T [20] ▲
.....608-271-1306
Merriman George T608-271-1306
5302 Jacoby Paul J [9] ▲
.....608-288-3210
Jacoby Wednesday R
.....608-288-3210
5305 No Current Listing
5306 Bakken Peter W [8] ▲
.....608-270-1652
5309 Gugel Joseph L [26] ▲
.....608-274-5020
5310 Valeo Elizabeth D [2] ▲
.....608-288-8988
5313 Armstrong Robert A & Michele J [14] ▲
.....608-278-0318
5314 Jones Julia E [29] ▲
.....608-271-9606
Jones Eleanor M608-271-9606
5317 Fey Robert T & Marlene R [24] ▲
.....608-274-7053
5318 Cabot Eric L & Tracy L [10] ▲
.....608-663-6531
5321 Hagens Jolene A [19] ▲
.....608-277-0851
Hagens David A608-277-0851
5322 Henige Cynthia L [18] ▲
.....608-271-5828
5325 Welty Pamela M [22] ▲
.....608-273-8576
5326 Springfield Consuelo L & William L [8] ▲
.....608-274-4495
5329 No Current Listing
5330 Wood George E & Frances V [24] ▲
.....608-273-6689

BUSINESSES 3 HOUSEHOLDS 33

MILWAUKEE ST (MADISON)-FROM 2 S

MARQUETTE ST EAST

• ZIP CODE 53704 CAR-RT C007

2628 BLACK MIRROR HAIR DESIGN
beauty salons608-204-7155
2632 Bennett Daniel H [4] ▲
REBECCA LYNN STUDIO beauty
salons608-241-0707
2634 Cress Sara K [19] ▲
.....608-241-2001
Cress Rebecca L608-241-2001
2636 Harrolle-Lopota Wendy L [7] ▲
.....608-241-9039
Harrolle-Lopota Andrew K
.....608-241-9039
2640 Erickson Stephen J [9] ▲
.....608-249-5528
2641 Erickson David J & Sharon L [20] ▲
.....608-249-3914
2644 Dimarco Dominic B [7] ▲
.....608-819-8543
Dimarco Dustin J608-819-8543
Grant Muriel A
2645 HARTWIG'S CUSTOM WINDOW
CVRNGS draperies & curtains
.....608-244-9409
2648 Kraus Linda A [2] ▲
.....608-243-1936
2649 Lynch Sean608-243-1936
Lynch David J608-243-1936
2652 No Current Listing
+ FARWELL ST CONTINUES
2657 Lester Lawrence J [16] ▲
.....608-244-8936
2661 Ogletree David C & Laurie G [26] ▲
.....608-246-4227
2663 Genthe Daniel R [11] ▲
.....608-249-2164
2667 Coenen Michael W [20] ▲
.....608-244-8684
2670 HOLY CROSS LUTHERAN
CHURCH churches608-249-3101
2673 Johnson Michele
2677 Boggess Joyce M [11] ▲
2681 Trenchel Barry M [6] ▲
.....608-442-6351
2685 No Current Listing
2689 Scott John T [18] ▲
.....608-249-8286
+ CORRY ST CONTINUES
2701 - 2702 No Current Listing (2 Hses)

MILWAUKEE ST Cont'd

2703 Halpin Kevin R & Jane C
2705 Paul April L
2706 Folberg Donald M & Suzanne M
.....608-244-0857
2707 Zahrt Christine L [3] ▲
.....608-244-6130
2714 No Current Listing
+ CORRY ST BEGINS
2716 Schultz Jason E & Elisabeth L [7] ▲
.....608-240-4573
2717 No Current Listing
2718 Curtis Stephen J ▲
2719 Baker Ray608-245-0166
Baker Delores608-245-0166
2720 No Current Listing
2721 Martinson Danny R [13] ▲
.....608-249-6500
Martinson Damon R608-249-6500
2722 Johnson Hope E [10] ▲
2724 Loumos Dean G [5] ▲
2724 1/2 Wolfe Brigid S [6] ▲
2726 Sullivan Richard M & Andrea J
2732 Romano Timothy G [23] ▲
.....608-246-9011
+ WAUBESA ST INTERSECTS
2736 No Current Listing
2737 Vandenbrouck Debra S [14] ▲
2741 Parnell Elizabeth J [24] ▲
.....608-249-6286
Parnell Michael D608-249-6286
2742 Doll Elsie J [33] ▲
.....608-244-6201
Doll Steve K608-244-6201
2745 Foell Rebecca M & Jason D [6] ▲
.....608-241-0222
2748 Michelsen Angel [2] ▲
.....608-240-9010
Michelsen Angela M608-240-9010
2749 Laak Glenn A & Nancy L [23] ▲
.....608-246-2678
2753 No Current Listing
+ OAK ST INTERSECTS
2802 Wennlund Rebecca R [1] ▲
.....608-245-5165
2806 Przywara Gregory M [3] ▲
.....608-240-2011
2810 Hayes Jerry A [22] ▲
.....608-244-3631
+ WIRTH CT BEGINS
2814 Zenke John E [15] ▲
.....608-242-1917
2817 Antsen Allen A & Rose [12] ▲
.....608-242-9180
2818 Schultz Andrea I [8] ▲
.....608-241-4758
2821 No Current Listing
2822 Leucinger David A [20] ▲
2825 Cooper-Smith Niquisha
Ward Victoria
2826 Dreckschmidt Daniel M & Nancy E [8] ▲
.....608-244-5085
2829 Oasen Louise C [36] ▲
.....608-249-5517
2838 Seppa Daniel J & Mary S [31] ▲
.....608-249-5517
+ N MARQUETTE ST INTERSECTS
+ S MARQUETTE ST BEGINS
+ MARQUETTE ST INTERSECTS
2901 Teuton Sean K [6] ▲
.....608-243-1671
2904 Kanera Dav [3] ▲
.....608-241-9893
2905 Melin Erin L [9] ▲
2906 Williams Stephen N Jr & Natasha L [10] ▲
.....608-819-0773
2910 McConley Dean M [14] ▲
2913 2 Renteria Stephen [5] ▲
.....608-819-0773
4 Geary Sheila E [15] ▲
.....608-204-3848
2914 Clerkin Kelly A [6] ▲
.....608-819-8543
Cullen Sean P
2918 Besant Michele ▲
2921 Manley Stephen K [11] ▲
.....608-246-8349
Manley A608-246-8349
2922 No Current Listing
2926 Barry James J [6] ▲
.....608-241-1138
+ DIXON ST INTERSECTS
2930 Schmitt Mark L [24] ▲
.....608-240-1757
2933 Chapman Carol A [9] ▲
.....608-244-4973
2934 Vance Elizabeth A [2] ▲
.....608-467-2575
2937 Tuyis David [5] ▲
.....608-819-8339
1 Wise Samantha M [2] ▲
2938 Larson Amanda J [15] ▲
.....608-244-5985
Larson Aaron R
Robertson Andrew T ▲
2941 Erstad Terry L [21] ▲
.....608-244-5985
2942 O'Halloran Kevin R [6] ▲
2945 Dodge James S [37] ▲
.....608-244-7502
2946 Raschick Christine K [19] ▲
.....608-244-7976
2949 Keyes Kimberly E [7] ▲
2950 McPhail George S ▲
.....608-242-8943

442

MILWAUKEE ST Cont'd

2953 Ortega Eva [6] ▲
2954 2 Bledow Timothy T [5] ▲
.....608-241-1060
3 Pegelow Karl F
2956 De Cordova Mercedes
2957 Hellenbrand Donna J [6] ▲
.....608-242-1775
2958 White Nancy A [18] ▲
.....608-244-6806
2960 Turner D M [2] ▲
.....608-241-5861
2961 Anderson Andrew D [1] ▲
2966 No Current Listing
2970 Davis Sharon M [14] ▲
+ CLYDE GALLAGHER AVE INTERSECTS
+ ZIP CODE 53714 CAR-RT C004
2939 MUSCLE RECYCLING recycling
centers608-241-5572
3030 COURTESY AUTO SVC auto rpr &
serv608-244-8088
3100 ENDRES ELECTRIC CO INC
electric contractors608-249-6761
3137 1 Zalapa Leonardo
.....608-630-8546
3 Heimerl Julie A [6] ▲
.....608-301-0334
3143 Buffon David D [20] ▲
.....608-240-1484
3149 No Current Listing
3153 Kamrath Joyce A [32] ▲
.....608-244-3705
3156 MC CORMICK LUMBER lumber-
retail608-244-4741
3157 Johnson Ramona D [13] ▲
.....608-244-4311
3161 Degroat Anna
2000 TRIANGLE SUPER SVC auto rpr &
serv608-249-4614
3201 Thompson Jeffery P & Susan K [13] ▲
.....608-246-8690
3202 J CAMPANA & ASSOC LLC
detectives-private608-241-3500
3205 Willie David L [6] ▲
3211 1 Zoure Halivou [2] ▲
.....608-240-2797
2 Whiteside Blythe E [2] ▲
.....608-819-8749
3 Fredenberg Timothy J [6] ▲
3 Fredenberg Keith C
4 Hilt Deborah A [3] ▲
.....608-242-5675
3217 Bricco Jordan P & Cara ▲
.....608-310-4160
3221 Smith Davinia K
3222 Blazek Annette M [7] ▲
Blazek Antone A
3225 Wilke Dean L [40] ▲
.....608-244-4277
3226 Zick Cynthia A [13] ▲
.....608-241-9127
3226 1/2 Hanson Paula D
3229 Gullett Brian D [6] ▲
3230 Deshich Carol L [6] ▲
.....608-249-4840
3233 Smith Amanda M608-243-8935
3234 Torre Bonnie J [13] ▲
Torre Joshua A
3237 No Current Listing
3239 Weisbrod Dana N [2] ▲
.....608-249-7638
3241 Glendinning Kevin P [3] ▲
3242 Jarosinski David R [2] ▲
.....608-241-8841
3245 Hall Gordon A [3] ▲
3246 No Current Listing
3248 Park Elizabeth E & Randy S [3] ▲
.....608-230-6324
Stirr Richard L
3249 - 3252 No Current Listing (2 Hses)
3253 Wildman Randall J ▲
.....608-241-9838
3255 McMullin Larry L [19] ▲
.....608-249-5329
3256 No Current Listing
3260 Larson Neil A & Marie A [8] ▲
.....608-246-2016
3261 Winters Jesse J [2] ▲
Winters Alyssa L
3269 Norton Mary D [21] ▲
Norton Kathleen G
3302 Jones Dustin
3305 Burki Kristin A [3] ▲
3312 Zimmermann Jennifer [2] ▲
2 Atkinson D608-467-6449
3 Grimm Barbara M
3316 1 Bailey Michael D [23] ▲
.....608-242-0127
3 Williams Rosetta [2] ▲
.....608-242-4612
4 Dinga Kimberly L [14] ▲
3320 1 Schultz Terry W [11] ▲
.....608-244-8656
3 Peterson Dale T [1] ▲
.....608-467-8146
3324 AFSCE LOCAL 1 WI labor org
.....608-242-7196
BRIDALS BY JOYCE CUSTOM
DESIGN alterations- clothing
.....608-244-8385
7 Bloom Matthew [2] ▲
.....608-242-4507
8 Kim Angie

MILWAUKEE ST Cont'd

12 Fass Timothy R [15] ▲
.....608-242-9176
14 Christenson John L [14] ▲
.....608-244-5347
3401 SEVERINS SERVICE CTR auto
rpr & serv608-241-0303
3447 Chamberlain Ronald F [27] ▲
.....608-249-5602
Chamberlain Kacy L608-249-5602
3449 Sweeney David J & Sandra J [27] ▲
.....608-241-4372
3450 EC VOIT & SONS READY MIX
concrete- ready mixed
.....608-244-0777
3453 Aldridge Malcolm L III & Gail T [3] ▲
.....608-244-6392
3457 Jansen Henry A [14] ▲
3461 Voit Gordon G [20] ▲
.....608-244-0636
Voit Karen608-244-0636
3465 Schowengerdt Janet L [8] ▲
.....608-249-0353
3481 Kidwell Ben [6] ▲
.....608-204-9039
3489 Werner Daniel B & Allison M [2] ▲
.....608-240-1471
3490 - 3493 No Current Listing (2 Hses)
3497 Pahl Jackie A [3] ▲
.....608-242-9193
3507 Phiffer Johnnie608-255-0377
3509 Frederickson Jo A [15] ▲
.....608-241-0180
3510 Rowin Mark D & Lisa S [15] ▲
.....608-246-0798
3511 S S MORRIS COMMUNITY AME
CHR churches608-249-4555
3601 Ernest Robert W [1] ▲
3605 Weigel-Sterr Ruth D [11] ▲
.....608-245-0397
3609 Digney Mary K [27] ▲
.....608-241-2865
Digney David A608-241-2865
3613 Packard Connie [28] ▲
.....608-249-0036
Packard Emily R608-249-0036
3617 Lochner Jeffrey R & Angela [8] ▲
.....608-240-9227
3621 Cray Richard E & Sandi A [13] ▲
.....608-241-4959
3630 ARCHERY CENTER OF MADISON
archery ranges608-244-8686
3650 PRODUCTION PLANT
nonclassified establishments
.....608-244-7744
SWISS COLONY INC gift wrapping
materials-mfrs608-244-6666
3702 BADGER SPORTING GOODS
embroidery608-274-1010
3712 Ballweg Mark D [10] ▲
BUMPER TO BUMPER auto parts
& suppl- retail-new608-249-0118
MIDWEST ENGINE SVC auto rpr &
serv608-244-9040
3720 M & M AUTO BODY auto body-
rpr & painting608-241-8880
M & M CAR SALES auto dfrs-used
cars608-241-8844
3737 HARDEE'S restaurants
.....608-249-6768
POPEYE'S CHICKEN & BISCUITS
restaurants608-268-1608
3810 BUNBURY & ASSOC REALTORS
real estate608-246-7777
GORDON MICHAEL J real estate
KLADE DAVID real estate
.....608-246-7777
KLADE KAREN real estate
.....608-246-7777
PATENSUDE KATE real estate
serv608-833-7777
PIERCE SOLON real estate
.....608-246-7777
POOLE LYNN real estate
.....608-246-7777
RBA TITLE SVC title companies
.....608-442-6070
RYAN PATRICK real estate
.....608-246-7777
SMITH TERESSA real estate
.....608-246-7777
STEPHANI BARB J real estate
.....608-246-7777
WIEDENBECK TARA real estate
.....608-246-7777
WILSON JIM real estate
.....608-246-7777
+ ZIP CODE 53714 CAR-RT C007
3902 MADISON WISCONSIN AREA
LOCAL labor org608-244-0433
UNITED STATES POST OFFICE
post offices608-246-1228
US PASSPORT INFORMATION
federal government608-246-1360
4008 FOUR STAR restaurants
.....608-244-2121
4020 MC DONALD'S restaurants
.....608-241-7797
4036 DROESSLER CHIROPRACTIC
chiropractors dc608-249-4010

MILWAUKEE ST Cont'd

Droessler William E [12] ▲
.....608-249-4010
HELLER FRED D DC chiropractors
dc608-249-4010
4038 MORAN'S BARBER SHOP barbers
.....608-244-1944
4040 STATE FARM INSURANCE
insurance608-249-7386
4102 LIBERTY TAX SVC tax return
preparation/filing608-268-0190
ZIMMERMAN optometrists od
.....608-358-9252
4104 BADGERLAND JIU-JITSU CTR
martial arts instruction
.....608-438-6275
4202 PDQ FOOD STORES convenience
stores608-241-3600
4205 No Current Listing
4209 ALL ASPECTS HOME
IMPROVEMENTS home
improvements608-241-7111
Meyer Walter G Jr & Jean W [23] ▲
.....608-244-0724
4211 Haefer William P & Judith A [4] ▲
.....608-221-1028
4213 No Current Listing
4214 TRUESDELL ANIMAL CARE
HOSPITAL veterinarians
.....608-244-2555
4217 RAMSDALL ROBERT divorce
assistance608-251-4400
4219 Johnson James W
4221 Goth Merlin C & Angie G [20] ▲
.....608-249-3953
4222 3 SEAS LITERARY AGENCY
literary agents608-467-8045
AMERICAN FAMILY INSURANCE
insurance608-241-8444
GLIDE DISC GOLF golf courses-
public608-285-5190
GUTTERGLOVE OF WISCONSIN
gutters & downspouts
.....608-226-9152
HOPE INTERNATIONAL
MINISTRIES counseling serv
.....608-216-9899
LANTECH SERVICES LLC internet
serv608-244-5454
NATURAL OVENS OF
MANITOWOC bakers-retail
.....608-246-8440
Pierce-Jacobsen Susan P [8] ▲
SAZTECH LLC electronics-
consultants608-244-6881
SCALE SERVE INC labels-paper
.....608-222-2522
WHAT A CARD greeting cards-
retail608-246-0783
WISCONSIN SUPPLIER
DEVELOPMENT business mgmt
consultants608-241-5858
1 RICHARD'S HAIR GOODS
beauty salons608-241-2557
2 MADISON SURGICAL
APPLIANCE CTR artificial breasts
.....608-241-7170
2 TWENTY FIRST CENTURY
LINGERIE maternity apparel
.....608-241-7170
7 IBC BOOKKEEPING LLC acctgng
& bkpg genl serv608-241-2800
9 FLE SYSTEMS INC office
furniture & equip-mfrs
.....608-241-0345
11 Wagner Ronald C [13] ▲
12 JMA WEB LLC website design
serv608-204-0955
17 U S MALE barbers
.....608-249-8886
24 PAULETTE'S PROFESSIONAL
HAIR cosmetics & perfumes-retail
.....608-244-2878
4225 McConochie Gayle A [37] ▲
.....608-241-2964
McConochie Sean A
.....608-241-2964
4226 GREENWAY DENTAL CTR dentists
.....608-241-7999
Warren Robb A [3] ▲
.....608-241-7999
4229 Gundersen Sven M [6] ▲
4233 Kaioula William J [6] ▲
.....608-240-9788
Kaioula B608-240-9788
4237 Harlow Fredrick J [3] ▲
Jackson Wilmer J
Jackson Rena
4301 Peacey Ron [14] ▲
.....608-244-9572
Peacey Ellen M608-244-9572
4305 Frey Gary M & Lisa L [13] ▲
.....608-241-7013
4309 No Current Listing
4313 Losse Michael H & Connie J [20] ▲
.....608-249-8911
4317 Eddington Matthew S [4] ▲
.....608-240-4917
4321 Weber Craig S [6] ▲



AXLEY BRYNELSON, LLP

ATTORNEYS SINCE 1885

MILTON ST Cont'd

- 1132 Eastland Jasper P [2]608-255-8949
 Eastland Dolores A608-255-8949
+ S CHARTER ST INTERSECTS
 1221 Fohl Renee M608-257-1995
 Guenther Lindsey [3]608-663-9144
 1225 Barmey Emily A608-204-9799
+ S ORCHARD ST INTERSECTS
 1312 McGinn Christopher R608-251-3085
 1313 Rogney Al608-250-4893
 1314 Bragg Ryan F608-250-4893
 1316 Mlozeszewicz Angela
 Winkler Jennifer L [2]608-204-9836
 1317 DiPiazza Jason T [3]608-254-9011
 Jackson Wade C608-251-9011
 1320 Adams Jesse608-254-9011
 1321 Olson Diane [2]608-442-9708
 Palmquist Douglas [3]608-257-2083
 1324 Nimityongskul Aaron [2]608-255-8388
 Ziemer Benjamin608-255-8388
 1 Yokes Daniel A [3]608-286-1025
 2 Not Verified
 1325 Anderson Benjamin608-251-6665
 1328 Marinelli Hubert P [1]608-255-8626
 1329 Liske Heidi608-251-9116
 Spielman Polly608-260-0754
 1 - Not Verified (3 Apts)
+ S RANDALL AVE INTERSECTS

HOUSEHOLDS 90

MILWAUKEE ST (MADISON)-FROM 799

- DEARHOLT RD WEST**
+ WEDGEWOOD WAY CONTINUES
+ ZIP CODE 53711 CAR-RT C019
 5006 Kozietzke Max F & Janet P [2]608-271-9041
 5010 Walgenbach Paul H [2]608-271-9463
 5018 Hanisch Arthur S [2]608-271-3696
 Hanisch Stuart608-271-3696
 5022 Steiner Ron & Lisa608-271-0131
 5026 Emmerich Kenneth A & Barbara L608-274-6296
 5102 - 5110 Not Verified (2 Hses)
 5114 Schmelzer Richard G & Margaret O608-271-1099
+ DEARHOLT RD INTERSECTS
 5202 Foerst John R & Nancy E [2]608-274-6244
 5205 Tuthill Lawrence A Sr & Lois J [2]608-271-7451
 5209 GJOVIK CONSULTING INC
 business mgmt consultants
 Gjojik Lee R & Lyleth E [2]608-271-9664
 5210 Gleysteen Melissa D [3]608-663-1761
 Gleysteen Richard D608-663-1761
 5213 Gordon Seth A & Tracy L [3]608-277-7536
 5214 Stevens Dennis P [1]608-274-2032
 Stevens Elizabeth J608-274-2032
 5217 Swandby Mark O [2]608-274-5668
 Swandby Melanie A608-274-5668
 5218 Malacara Alice A608-271-1306
 Malacara Nicholas608-271-1306
 5301 Merriman Bernice T [2]608-288-3210
 Merriman George T608-288-3210
 5302 Jacoby Paul J [2]608-288-3210
 Kindstrom Erik N608-270-1652
 5306 Bakken Peter W & Martha N [3]608-274-5020
 Gugel Joseph L & Agatha M [2]608-276-9487
 5309 Rramberg Mary L [1]608-271-9606
 Jones Julia E [2]608-271-9606
 5317 Fey Robert T & Marlene R [2]608-274-7053
 Cabot Eric L & Tracy L [2]608-663-8531
 5321 Not Verified
 5322 Henige Cynthia L [2]608-271-5828
 5325 Lawrence James G & Joan F [1]608-274-1122
 Welty Pamela M [2]608-273-8576
 5326 Springfield Consuelo608-274-4495
 5329 Willett Dann T & Jean H [2]608-273-8546

MILWAUKEE ST Cont'd

- WILLETT WORLDWIDE real estate608-256-4856
 5330 Wood George E & Frances V [1]608-273-8689
+ CONEY WESTON PL ENDS
BUSINESSES 2 HOUSEHOLDS 32
MILWAUKEE ST (MADISON)-FROM 2 OAK ST
EAST
MILWAUKEE ST (MADISON)-FROM 2 WALKER
DR EAST
MILWAUKEE ST (MADISON)-FROM 4699
RUSTIC DR
+ ZIP CODE 53704 CAR-RT C007
 2628 BRIGHAM ROBERT H attorneys
 White Todd [2]608-245-9716
 2632 Bennett Daniel H [2]608-241-6679
 Bennett Rebecca L608-241-6679
 REBECCA LYNN STUDIO beauty
 salons608-241-0707
 2634 Cress Sara K [1]608-241-2001
 2636 McCarty Rosemarie L [2]608-241-3964
 2 Schink Robert J [2]608-246-8311
 2640 Erickson Stephen J [2]608-249-5528
 Erickson Pamela J608-249-5528
 2641 Erickson Sharon L & David J [1]608-249-3914
 2644 McCann Katie J608-663-9637
 1 - 2 Not Verified (2 Apts)
 2645 HARTWIG'S CUSTOM WINDOW
 CVRNGS draperies & curtains
608-244-9409
 2648 Gomez Sarah M [1]608-249-6086
 Gomez Siria608-249-6086
 2649 Ashley Hollie E [1]608-249-6834
 2652 Not Verified
 2657 Lester Lawrence J [1]608-246-4227
 1 Not Verified
 2 Boland Paul J [2]608-441-6145
 2 Boland Luke608-441-6145
 3 Not Verified
 2663 Heggstad Beverly J [1]608-244-2633
 2 Gentile Daniel R [2]608-249-2164
 2667 Coenen Michael W [1]608-244-8684
 2670 HOLY CROSS LUTHERAN
 SCHOOL schools608-249-3101
 2673 Wheeler Elizabeth A608-246-0986
 1 - 2 Not Verified (2 Apts)
 2677 Boggess Joyce M [2]608-249-9041
 2681 Not Verified
 2685 Ryan Theodore T & Nancy M [2]608-249-1808
 2689 Scott John T [1]608-249-8286
 2701 Ward Bruce L [3]608-244-6130
 Zahrt Christine L [3]608-249-7670
 2702 Castaneda Anthony J [1]608-249-7670
 Castaneda Justice M608-249-7670
 2703 Brossard John A [1]608-244-8409
 2705 Johnson Roger P [2]608-244-8409
 2706 Folberg Donald M & Suzanne M608-244-0857
 2714 EASTWOOD SCHOOL OF MUSIC
 musicians608-245-0200
 Ward Wendy M [2]608-249-5849
 2716 Schatz Jason E [2]608-240-4573
 Schults Elisabeth608-240-4573
 2717 Scham Julie T [2]608-244-1014
 1 - 4 Not Verified (4 Apts)
 2718 Boesing Paul S [2]608-241-1086
 Glasser David S [2]608-241-1086
 2719 Not Verified
 2720 Bouchard Richard C & Laura J [2]608-241-4165
 2721 Hadley Keith A & Beth [2]608-249-4739
 2722 Johnson Hope E [2]608-242-0079
 1 Butler Jessica E [2]608-663-0144
 2 Not Verified
 2724 Carrick Barbara J [2]608-245-9702
 Carrick Riley608-245-9702
 Spears Michael J [1]608-245-9702
 1/2 Riley Joel M [2]608-245-9702
 2726 Olmstead Jonathan B608-242-1983
 2732 Romano Timothy G [1]608-246-9011
 2736 Peterson Douglas M [2]608-244-5041
 2737 Not Verified

MILWAUKEE ST Cont'd

- 2741 Parnell Elizabeth J [1]608-249-6286
 Parnell Michael D608-249-6286
 2742 Legler Steve608-819-0495
 1 Doll Elsie J [2]608-244-6201
 1 Doll Coleen K608-244-6201
 2745 McCall Steven D & Meg [2]608-241-0773
 2748 Eastwood Chris608-204-0619
 1 Meineke Carin A [2]608-246-2678
 2 Not Verified
 3 Ring Barbara L608-246-2678
 2749 Laak Glenn A [1]608-246-4235
 Laak Claudia A608-246-4235
 2753 Murray Earl J [1]608-249-5202
 2802 Mueller Billy M [2]608-301-0090
 2806 Dyer Cheryl M [2]608-249-6715
 2 Mackaron Geoffrey D & Juliane [2]608-244-3631
 2810 Hayes Jerry A [1]608-244-3631
 1 Hayes Shelley608-244-3631
 2 Vial Grant J [2]608-242-9180
+ WIRTH CT BEGINS
 2814 Zenke John E [1]608-242-1917
 2817 Arntsen Allen A & Rose [2]608-242-9180
 2818 Schultz Andrea B [2]608-244-7255
 2821 Aldrich Shirley R [2]608-244-7255
 2822 Leucinger David A [1]608-244-7255
 2825 - 2826 Not Verified (2 Hses)
 2829 Oasen Louise C [2]608-244-5085
 2838 Seppa Daniel J & Mary S [2]608-249-5517
+ N MARQUETTE ST INTERSECTS
+ S MARQUETTE ST INTERSECTS
 2901 Teuton Sean608-243-1671
 2904 Balousek Matthew [2]608-240-9244
 1 - 2 Not Verified (2 Apts)
 3 Ruhland Shannon L [2]608-240-1696
 4 Pahmeier Mike D [2]608-245-1647
 2905 Melin Erin L [2]608-243-3169
 2906 Not Verified
 2910 McConley Dion J & Dean M [2]608-246-9124
 Yandell Kay A [2]608-242-8508
 2910 1/2 Bell Varian E [2]608-242-8508
 2913 Daneen Rita A [2]608-244-7477
 2 Not Verified
 3 Doyle Lori P608-249-8064
 4 Geary Sheila E [1]608-249-8064
 4 Geary Ellen M608-249-8064
 2914 Not Verified
 2918 Connor Timothy M & Michelle L [2]608-244-0946
 2921 Manley Stephen K [2]608-246-8349
 Manley A608-246-8349
 2922 Knickerbocker Juliana M [1]608-244-7464
 2926 Dodge Ruby I [2]608-244-7464
+ DIXON ST INTERSECTS
 2930 Not Verified
 2933 Friede Joshua C [2]608-249-8427
 1 Not Verified
 2 Chapman Carol A [2]608-244-4973
 3 Not Verified
 2934 Phillips J F [2]608-249-1761
 1 - 3 Not Verified (3 Apts)
 2937 Nauman John P [2]608-442-7468
 Tuyls David608-442-7468
 1 - 2 Not Verified (4 Apts)
 2941 Erstad Terry L [1]608-244-5985
 2942 Not Verified
 2945 Dodge James S [2]608-244-7502
 2946 Raschick Christine K [1]608-244-7976
 2949 Martin Heather R [2]608-245-0738
 Martin Robert608-245-0738
 2950 Coyle John C & Christen L [2]608-242-0182
 2953 Hohlstein Gail L [2]608-242-0458
 2954 Kirkpatrick Kelly L [2]608-241-3980
 Sommers Christopher E [2]608-249-4087
 1 Not Verified
 2 Rohrer Robert M [1]608-244-6806
 3 - Not Verified (4 Apts)
 2958 White Nancy A [1]608-244-6806
 2960 Kriesler Nicholas J [2]608-244-8075
 2961 Carman Joyce A [1]608-244-8075
 2966 Alexander Olga G [1]608-242-0182
 Alexander Claire E608-242-0182
+ SAINT PAUL AVE INTERSECTS
 2970 Beckman William R [1]608-242-0409
+ CLYDE GALLAGHER AVE BEGINS
+ ZIP CODE 53714 CAR-RT C004
 3029 MUSCLE RECYCLING recycling
 centers608-241-5789

MILWAUKEE ST Cont'd

- 3030 COURTESY AUTO SVC auto rpr &
 serv608-244-8088
+ CLYDE GALLAGHER AVE INTERSECTS
+ ROSEMARY AVE INTERSECTS
+ ROSEMARY AVE CONTINUES
+ SAINT PAUL AVE INTERSECTS
+ RAILROAD CROSSES
 3137 Heimerl Julie608-244-2842
 1 Not Verified
 2 Ameson Alan L & Kim M [1]608-242-9007
 3 - Not Verified (4 Apts)
 3153 Kamrath Joyce A [2]608-244-3705
 3156 MC CORMICK LUMBER &
 CABINETRY lumber-retail
 McCormick Michael J & Sharon R [2]608-244-4311
 3157 Johnson Rodney D & Ramona [2]608-244-4311
 3161 Wills Duwayne A
 Wills Athena608-242-9176
+ N BRYAN ST BEGINS
+ S BRYAN ST INTERSECTS
 3200 TRIANGLE SUPER SVC auto rpr &
 serv608-249-4614
 3201 Thompson Jeffery P & Susan K [2]608-246-8690
 3205 Willie David L608-246-2136
 3211 Gonzalez Omar608-246-2136
 Wade Robert A [2]608-249-6572
 1 - 3 Not Verified (3 Apts)
 4 Sanders Kelly M [2]608-242-8791
 3217 Miller Todd M [2]608-240-9268
 1 Buol William J [2]608-249-5869
 3221 Lewis Sherm L [2]608-246-2163
 1 - 2 Not Verified (2 Apts)
 3222 Blazek Annette M [2]608-441-0521
 3225 Wilke Dean L [2]608-244-4277
 3226 Zick Cynthia A [2]608-241-9127
 3226 1/2 Galante Francesca C [2]608-249-4840
 3229 Rotgen Michael R608-249-7648
 Gray Gary C [1]608-245-0015
 3233 1 Steffensen Brad L [2]608-245-0015
 2 Epping Shane M608-243-8229
 3234 Torre Bonnie J [2]608-243-8229
 Torre Heather A608-243-8229
 3237 - 3239 Not Verified (2 Hses)
 3241 Cupp Bernard D [2]608-244-5203
 Cupp R J608-244-5203
 3242 Not Verified
 3245 Lynch Rebecca A & Joseph D [2]608-244-7021
 3246 Sorum Thomas R [2]608-244-7021
 Sorum Kimberly C608-244-2854
 3248 McCoy Mary E608-244-2854
 1 Not Verified
 2 Toonen Melissa R [2]608-246-4201
 2 Toonen Ryan C608-246-4201
 3248 1/2 Ledden Jason A [2]608-249-3640
 3249 Stafford Jim A [2]608-249-3640
 1 Not Verified
 2 Aplanaip Cally A [2]608-243-8621
 3252 Not Verified
 3253 Reain Daniel L & Kimberly J [2]608-244-7441
 3255 McMullin Larry L [1]608-249-5329
 3256 1/2 - 3260 Not Verified (2 Hses)
 3261 Hart Eric608-442-0275
 Neuheisel Tara J608-246-0727
 3269 Norton Mary D [1]608-246-0727
 Norton Kathleen G608-246-0727
+ POWERS AVE INTERSECTS
 3302 Meyers F O [1]608-244-7441
 Nguyen Jennie [2]608-240-4543
 Nguyen Bic M608-240-4543
 3305 Hartley Richard608-661-0935
 3312 Carla Romey608-241-5509
 1 Cockrum David K & Rebecca A [2]608-243-7957
 2 Schaeff Heidi C [2]608-241-9605
 3 - 4 Not Verified (2 Apts)
 3316 Bailey Stanley N [1]608-244-7833
 1 Bailey Michael D608-244-7833
 2 Not Verified
 3 Radley Paul J & Bonnie L [2]608-245-1021
 4 Dinga Kimberly L [2]608-244-6121
 3320 Schultz Terry W [2]608-244-8656
 2 Petersen Jean Y & Harland W608-242-9404
 3 Not Verified
 4 Frisch Scott M [2]608-242-9404
 3324 Flatoff E608-242-4049
 McDowell Raymond [2]608-242-4049

MILWAUKEE ST Cont'd

- Newman Donald P [2]608-240-0117
 O'Donnell Silke L608-244-1041
 1 Not Verified
 2 Castilodelamota Simon B [2]608-240-1038
 3 Not Verified
 4 Williams Jace J608-244-5347
 5 - 10 Not Verified (6 Apts)
 11 Christenson John L [2]608-244-5347
 11 Christenson Otto608-244-5347
 12 Fass Timothy R [2]608-242-9176
 13 Asay Jamin F608-241-4372
 14 - 15 Not Verified (2 Apts)
 16 Yari Paul K [2]608-249-5802
+ N FAIR OAKS AVE INTERSECTS
+ S FAIR OAKS AVE INTERSECTS
 3401 SEVERSON'S SERVICE CTR auto
 rpr & serv608-241-0303
 3447 Chamberlain Ronald F [2]608-249-5802
 Chamberlain Kacy L608-249-5802
 3449 Sweeney David J & Sandra J [2]608-241-4372
 3450 EC VOIT & SONS READY MIX
 concrete- ready mixed
608-244-0777
 3453 Aldridge Malcolm L III [2]608-244-6392
 Aldridge Mark L608-244-6392
 3457 Hansen Henry A & Barbara A [2]608-243-8907
 3461 Voit Gordon G & Elizabeth [2]608-244-0636
 3465 Wiedenbeck Hans R & Ronda K [2]608-249-5816
+ LEON ST INTERSECTS
 3481 Kildwell Ben608-204-9039
+ LANSING ST BEGINS
 3489 Wallace William C & Heidi R [2]608-246-4077
 3490 Anderson Dennis J [2]608-244-2562
 3493 Beecher Joshua S [2]608-249-4628
 3497 Not Verified
+ HARDING ST BEGINS
+ WALTER ST INTERSECTS
 3507 1 Jackson Robert L [2]608-241-0180
 2 Not Verified
 3509 Frederickson Jo A [2]608-246-0798
 3510 Rowin Mark D & Lisa S [2]608-249-4555
 3511 S S MORRIS COMMUNITY AME
 Chr churches608-240-0299
 3601 Hang Linda608-245-0397
 3605 Weigel-Sterr Ruth [2]608-241-2865
 3609 Digney David A & Mary K [2]608-249-0036
 3613 Packard Everett T [2]608-249-0036
 Packard Emily R608-249-0036
 3617 Lochner Jeff R & Angela [2]608-240-9227
 3621 Cray Richard E & Sandi A [2]608-241-4959
+ SCHENK ST INTERSECTS
+ W CORPORATE DR INTERSECTS
+ W CORPORATE DR CONTINUES
 3706 DAVE'S AUTO SVC auto rpr & serv
608-240-9000
 3712 MIDWEST BUMPER TO BUMPER
 auto parts & suppl- retail-new
608-249-0118
 MIDWEST ENGINE EXCHANGE
 INC auto mach shop serv
608-244-9040
 3720 M & M AUTO BODY auto body-
 rpr & painting608-241-8880
 Miyagawa Mike D [1]608-268-1607
 3737 POPEYE'S CHICKEN & BISCUITS
 restaurants608-268-1607
+ REGAS RD INTERSECTS
 3810 Gorden Michael J
 ihm Jeffrey G [2]608-246-7777
 Kay Barbara [2]608-246-7777
 Kiade David [2]608-246-7777
 Martinson Dan608-246-7777
 Pearson Helen608-246-7777
 Phman Dick608-246-7777
 RESTAURANT BUNBURY & ASSOC
 real estate608-246-7777
 Reusch Eric608-246-7777
 Smith Teresa608-246-7777
 Stephani Barb J [2]608-246-7777
 Tull Roy [2]608-246-7777
 3817 WOODMAN'S FOOD MARKET
 grocers-retail608-244-6630
+ DEMPSEY RD INTERSECTS
+ ZIP CODE 53714 CAR-RT C007
 3902 M Flabranz Fredrick H [2]608-249-9229
 4008 COUNTRY KITCHEN restaurants
608-249-9229

BADGER WELDING SUPPLIES INC

BOC GASES

101 S. DICKINSON

YOUR ONE STOP SHOP FOR ALL
YOUR WELDING SUPPLY NEEDS

257-5606

NEW NEIGHBOR

MILWAUKEE ST

2806 Pribbenow Mitchell D 249-0319
2810 Hayes Jerry A 244-3631
2829 Casen John A & Louise 244-5085

+WIRTH CT BEGINS

2814 Zenke John E 242-1917
2817 Arntsen Allen A 242-9180
2818 Serota Bertram 242-9419
2821 Aldrich Shirley R 242-9419
2822 Leuchinger David A 244-7255

Leuchinger Vivian E 244-7255

2825 Grimm Michael P 244-7255

2829 Casen John A & Louise 244-5085

2838 Not Verified 424-6133

2868 Legler B W 424-6133

+N MARQUETTE ST BEGINS

+S MARQUETTE ST BEGINS

2901 Cullinane Dennis P 242-9180

2904 1-3 Not Verified (2 Apts) 242-9180

2905-2906 Not Verified (2 Hses) 242-9180

2910 McConley Dean M 246-9124

McConley Dion J 246-9124

Pahmeier Michael D 245-1647

2910 Not Verified

2913 Deneen Rita A 242-9180

Geary Sheila E 242-9180

Luer Kathleen A 4 Not Verified

2914 Lane Marie E 4 Not Verified

Lane Melissa A 4 Not Verified

2918 Connor Timothy M 242-9180

Connor Michelle L 242-9180

Fasking Kenneth R & Joann 242-9180

2921 Knickerbocker Juliana M 249-3947

2922 Dodge Ruby I 244-7464

+DIXON ST BEGINS

2930 Schmitt Mark L 242-9180

2933 Kromer Brian R 242-9180

Steinmetz Amy L 242-5479

1 Not Verified

20 Holman James B 104 Not Verified

2934 1 Swanson Jo A 3 Not Verified

2937 Smith Judith E 246-4055

1-2 Not Verified (2 Apts)

2938 Larson Aaron R 2 Not Verified

2941 Erstad Terry L 244-5985

2945 Dodge Alice L 244-7502

2946 Raschick Christine K 244-7976

2949 Smelser Daniel C 244-7976

Smelser Linda S 244-7976

2950 Polito Perry S & Mary 244-7976

2954 Hernandez Carmen Hernandez Carmen

Rohrer Bob 241-2365

10 Standing Brian H 243-9767

1 Standing Lisa 243-9767

3 Fox Lana R 242-8351

4 Not Verified

50 Boyd Michael D 242-8351

2956 Not Verified

2957 Cline William H 242-8351

2958 White Nancyann A 242-8351

2960 Rodriguez Gumen C Jr 242-8351

Solkow Ronald A 242-8351

2961 Not Verified

2966 Alexander Olga G 249-7757

2970 Beckman William R 241-8804

+CLYDE GALLAGHER AVE ENDS

ZIP CODE 53714 CAR-RT C014

REYNOLDS ALUMINUM

RECYCLING refuse systems

241-5789

3030 Not Verified

+SAINT PAUL AVE ENDS

+ROSEMARY AVE BEGINS

3100 ENDRES ELECTRIC CO elec

work 249-6761

+RAILROAD CROSSES

3137 1 Not Verified

2 Arneson Alan L 242-9007

3-4 Not Verified (2 Apts)

3143 Button David D 242-9007

3149 Not Verified

3153 Kamrath Joyce A 244-3705

3156 MCCORMICK LUMBER &

CABINETRY furniture stores

244-4741

3157 Johnson Rodney D & Ramona 244-4741

3161 Huff Michelle G 244-4741

Huff Moose N

+N BRYAN ST ENDS

+S BRYAN ST BEGINS

3200 Geier Mary M 242-9180

TRIANGLE SUPER SERVICE

auto trans rpr 249-4614

3201 Thompson Jeffrey P & Susan 246-8990

3205 Nofsinger Mary A 242-9180

3209 Murray Lora 249-2946

3211 Yapp Keith B 249-6572

1 Wade Robert A 242-1857

2 Not Verified

4 Sander Kelly M 242-1857

3217 Kurish Farrel A 243-1293

Schumacher Phillip J

MILWAUKEE ST

1 KERR CONSULTING busn
consting 241-1455
3217 Not Verified
3220 Jarvie Gibril
3221 Haack Herbert J 244-0994
Haack Cheryl M 244-0994
1 Not Verified
2 Rear Joann K
3222 Pressnall Gene 244-5116
Pressnall Mildred G 244-5116
Wilke Kenneth A 244-4277

3226 Zick Cynthia A 241-9127

3228 Larose Rebecca J 243-1143

3229 Stephenson Matthew K 249-7648

3230 Gray Gary C 245-0015

3233 1 Keen Kim L 245-0015

20 Jevens Susan A 243-8229

3234 Torre Bonnie J 243-8229

3237 Dyer Lisa K 243-8229

Frutiger Lisa K 243-8229

Humphrey Juanita M 243-8229

3239 Vogel Keith C Jr 244-5203

3241 Cupp Bernard D 244-5203

3242 Dommershausen Joel 241-4956

Dommershausen Geraldine B 241-4956

3245 Holt Ronald W & Carol 249-5916

3246 Sorum Kimberly C 242-7612

3248 Boylan Brenda L 242-7612

Montoya Gaspar S 242-7612

1 Hill David M 242-7612

20 Stauffer Patricia A 242-7612

2 Stauffer Patricia A 242-7612

3248 Werner Robin B 244-4237

3249 Lynch Thomas P 244-4237

Lynch Andrea J 244-4237

2 Not Verified

3252 Johnson William H 244-0816

Johnson Susan G 244-0816

3253 Lisi Mary T 249-6844

3255 McMullin Lawrence D 249-5329

3256 Mongold Jane M 249-9038

3258 Not Verified

3260 Turner Jill A 249-9038

3261 Ashley Thelma C 249-9038

Dykstra Jody L 249-9038

Wirth J 249-9038

Wirth Evelyn J 249-9038

3269 Norton Mary D 246-0727

Norton Kathleen G 246-0727

+POWERS AVE BEGINS

3302 Meyers Florence O 244-7441

3305 Not Verified

3312 Dobrinen Deirdre L 242-0932

Smith John D 242-0932

2-4 Not Verified (2 Apts)

3316 Stoneman Wakelin M 249-2109

Stoneman Tanya T 249-2109

1 Bailey Stanley N 244-7833

1 Bailey Betty L 244-7833

3 Radley Paul J 244-7833

3 Radley Bonnie L 244-7833

4 Pavak Jeffrey J 249-9539

3320 Johnson John R 249-9539

Johnson Anne L 249-9539

McNamara Shae 243-7819

McNamara Shae 243-7819

McNamara Shae 243-7819

McNamara Shae 243-7819

McNamara Shae 243-7819

McNamara Shae 243-7819

McNamara Shae 243-7819

McNamara Shae 243-7819

McNamara Shae 243-7819

McNamara Shae 243-7819

McNamara Shae 243-7819

McNamara Shae 243-7819

McNamara Shae 243-7819

McNamara Shae 243-7819

McNamara Shae 243-7819

McNamara Shae 243-7819

McNamara Shae 243-7819

McNamara Shae 243-7819

McNamara Shae 243-7819

McNamara Shae 243-7819

McNamara Shae 243-7819

McNamara Shae 243-7819

McNamara Shae 243-7819

McNamara Shae 243-7819

McNamara Shae 243-7819

McNamara Shae 243-7819

McNamara Shae 243-7819

McNamara Shae 243-7819

McNamara Shae 243-7819

McNamara Shae 243-7819

MILWAUKEE ST

Wiedenbeck Ronda K 249-5816
+LEON ST BEGINS
3481 Erbach Amy S 245-3971
+LANING ST BEGINS
3490 Volt Arthur J 249-4537
3493 Chandler Lorraine F 249-4537

3497 Gillian-Daniel Anne L 249-4537

Gillian-Daniel Donald L 249-4537

+HARDING ST BEGINS

3507 Quam Carl J 243-8465

1 Jackson Robert L 243-8465

B Urrea Noe 241-0180

3509 Frederickson Joann A 241-0180

3510 Volt Lisa S 246-0798

3511 EAST MADISON HEAD

START child day care svcs

+WALTER ST BEGINS

3601 Werner Marlene B 244-1042

3605 Weigel Stier R 241-2865

3609 Digney David A & Mary 241-2865

3613 Packard Connie G 249-0036

3617 Kramer Theodore R & Lisa 249-0036

3621 Cray Sandi A 241-4959

3630 ARCHERY CENTER OF

MADISON spgt gdsbk shp

244-8686

3650 Ramsey Jim 244-8686

+SCHENK ST BEGINS

3702 Williams David B 241-7013

3706 Ales Richard M 241-7013

Ales Tammy L 241-7013

AUTO & MARINE SPECIALIST

repair svcs 249-8762

3712 Salvweg Mark D 244-9040

MIDWEST ENGINE

EXCHANGE auto rpr 244-9040

3720 M & M AUTO BODY prnt &

body rpr 241-8880

Myagawa Michael D 241-8880

3737 HARDES eating places 249-6768

+BLETTNER BLVD BEGINS

+REGAS RD BEGINS

3817 WOODMANS FOOD MARKET

grocery stores 244-6630

ZIP CODE 53714 CAR-RT C007

3902 Leipart Terry A 246-1215

U S P S CFS UNIT govt ofc

U S P S MADISON MSC govt

ofc 246-1249

+N STOUTINGTON RD BEGINS

+S STOUTINGTON RD BEGINS

4008 COUNTRY KITCHEN eating

places 249-9229

4020 MC DONALD'S eating places

Droessler William E 243-9556

DROESSLER CHIROPRACTIC

CLINIC chiropractor 249-4010

4040 MUSSEY JACK STATE FARM

INSURANCE ins agts svcs

249-7386

+BELMONT RD BEGINS

4104 Blair Donald S 241-4100

Kupfer Pinhas 241-5435

4108 Fish Kevin J 241-5435

4112 Not Verified

4113 Meister Darrell & Mary 241-5435

4116 Broussard Nancy

FISH JIM AGENCY ins

agts svcs 244-8855

+WILLBRIDGE AVE BEGINS

4205 Cullen Carla J 249-6254

4209 ALL ASPECTS HOME

IMPROVE sing-fam hng cnstr

241-7111

Vincent James E 241-7111

4211 Meyer Walter G Jr 241-7111

4213 Rose Floyd S Jr 241-7111

Rose Mary N 244-2555

4214 Garner R 244-2555

TRUSEDELL ANIMAL CARE

HOSPITAL vtrny svcs

244-2555

4217 Holy J 244-0211

4221 McCullum Mary M 244-0211

4222 Horaitis Richard 244-0211

NEW HEIGHTS CHURCH

religious orgs 244-3400

Gestetner

Wisconsin Copy & Business Equipment

mita

MADISON MOVING AND STORAGE INC.

David Rindy, President

LOCAL AND LONG DISTANCE TO ANY POINT IN THE U.S.A.
ALLIED VAN LINES - MADISON'S MOVER SINCE 1916

825 E. Washington Ave. 53703

SALES • SERVICE

LEASING • RENTALS

TEL. 244-8672

MILWAUKEE ST TO MINERAL POINT RD

MILWAUKEE ST	cont'd
1 Hayes Jerry A.....	244-3631
1 Ray Dave.....	244-3631
2 Winkman Lydia.....	246-0846
2814 Zanke John.....	242-1917
2817 S. M. ENTERPRISES REAL ESTATE real estate.....	241-5700
2818 Vacant.....	249-7194
2821 Knutson Gladys C.....	241-5700
2822 Leucinger David A.....	241-7255
2825 Kidd Robert.....	241-4206
2826 Baumgartner Rev Carol R.....	242-1410
Mueller Rev Michael J.....	242-1410
2829 Oasen John A & Louise.....	244-5085
Oasen Louise C.....	244-5085
2838 Seppa Daniel J & Mary.....	249-5517
Seppa Mary S.....	249-5517
+MARQUETTE ST INTERSECTS	
2901 Not Verified.....	241-8128
2904 Oshager George.....	241-8128
2904 1/2 Apartments	
1 Kimball Tammy R.....	242-0072
1 Kimball Adwina L.....	242-0072
2 Whitehouse Dawn M.....	242-0072
3 Emery Patrick R.....	244-1184
3 Manthe Richard W.....	244-1184
2905 Wagoner Steve.....	249-5517
2906 Perry Dawn M.....	249-5517
Dyer John O.....	249-5517
2910 Mc Conley Dean M.....	246-9124
2913 Apartments	
1 Deneen Amy.....	242-0483
2 Fischer Evelyn J.....	244-9422
3 Not Verified.....	244-9422
3 Richardson Tim.....	242-0317
2914 Harrington Michael C & Marie.....	242-0317
Harrington Marie H.....	242-0317
2918 La Mont Christine E.....	244-6959
2921 Fasking Kenneth R.....	244-0702
Fasking Jo Ann.....	244-0702
+DIXON ST INTERSECTS	
2922 Knickerbocker J.....	249-3947
2926 Dodge Ruby.....	244-7464
2930 Schmitt Mark L.....	241-0237
SCHMITT XEROGRAPHICS.....	243-1227
2933 Apartments	
1 Dzikowski Diane.....	241-8165
2 Sall Laura M.....	243-9227
3 Not Verified.....	243-9227
2934 Apartments	
1 Kam Tim.....	243-8326
2 Bassett Steve.....	241-0327
3 Lailey Lisa A.....	241-0327
10 Ap Toet Dawn.....	241-1264
2 Lyman Bavone L.....	241-1264
2 Tupper Marlene.....	241-1264
Strand Norman E.....	241-1264
2938 Swanston Michael.....	242-8074
2941 Erstad Sidney E.....	244-5985
Estad Terry.....	244-5985
2942 Scallisi Frances L.....	241-3544
2945 Dodge Alice T.....	244-7502
2946 Powers Bruce D.....	244-7976
2949 Not Verified.....	244-7976
2950 Polito Perry.....	242-0458
Polito Mary.....	242-0458
2953 Hohlstein G.....	241-3991
2954 Randall Robin P.....	241-3991
2954 1/2 Apartments	
1 Roberts Bob.....	246-8176
2 Rohnert Bob.....	241-3965
3 Rouse Chris.....	243-8183
2956 Not Verified.....	244-8075
2957 Kline William.....	244-8075
2958 White Nancy.....	244-8075
2960 Miller Christ.....	244-4449
2961 Carman Joyce A.....	244-8075
2966 Alexander Claire E.....	244-7757
2970 Beckman William R.....	241-8804
+ST PAUL AV INTERSECTS	
+CLYDE GALLAGHER AV INTERSECTS	
- ZIP CODE 53714	
3029 REYNOLDS ALUMINUM RECYCLING scrap.....	241-5572
3030 COURTESY AUTO SERVICE.....	241-8008
+ROSEMARY AV INTERSECTS	
+ST PAUL AV INTERSECTS	
3100 ENDRES ELECTRIC CO INC.....	249-6761
+C M ST P&P CROSSES	
3137 GUNDERSON APARTMENTS	
1 Wallace Gerald E.....	249-1885
2 Banker David II.....	243-8363
30Tande Bonnie L.....	242-4605
40Mason Ann.....	242-8607
3143 Burton David D.....	249-3321
3149 Lang Gertrude E.....	249-1029
3153 Kamrath Joyce A.....	244-3705
3156 MC CORMICK LUMBER & CABINETRY INC lbr-ret.....	244-4741
3157 Johnson Rodney D & Ramona.....	244-4311
3161 Vacant.....	244-4311
3168 PARKING LOT.....	244-4311
+BRYAN ST INTERSECTS	
3200 TRIANGLE SUPER SERVICE.....	249-4614

MILWAUKEE ST	cont'd
3201 Vacant.....	244-1841
3205 Odegaard Jo Anne M.....	244-1841
3211 Apartments	
10 Kennedy M A.....	244-6994
2 Sanders Kelly.....	242-1857
3 Yapp Keith B.....	249-2946
4 Not Verified.....	249-2946
3217 Schumacher Philip.....	243-1293
3221 Apartments	
1 Haack Herb J.....	244-0994
2 Not Verified.....	244-0994
3222 Pressnell Mildred G.....	244-5118
3225 Wilke Dean.....	244-4277
Wilke Kenneth A.....	244-4277
3226 Sick C A.....	241-9127
3228 Yousouf Komara.....	244-6679
3230 De Voce Sophia E.....	244-6679
Gray Gary.....	244-6679
Gray Gary C.....	244-6679
3233 Mc Dowell Pat R.....	242-5540
Mulac Abbel.....	242-5540
3237 Not Verified.....	246-8743
3239 Thomas Valerie.....	246-9725
Stepanie.....	246-9725
3241 Cupp Bernard D.....	244-5203
3242 Dommerhausen Gerni B.....	241-4956
3245 Holt Ronald W.....	249-5916
3248-3248 1/2 Not Verified (3 Hses).....	249-5916
3249 Apartments	
10 Roth Vaughn.....	242-8996
20 Shane Amy.....	243-8011
3252 Johnson.....	249-5824
3253 Lisi Mary T.....	249-5824
3255 Mc Mullin Larry.....	249-5824
3256-3256 1/2 Vacant (2 Hses).....	249-5824
3260 Turner Jill.....	249-9038
3261 Ashley Joseph C.....	249-2825
3269 Norton Mary Dawn.....	246-0727
+POWERS AV BEGINS	
3302 Meyers Joseph C & Florence.....	244-7441
3305 Borkamp R K.....	246-8914
3312 Apartments	
1-2 Not Verified (2 Apts).....	241-7158
3 Lohman Ivar K.....	241-7158
4 Not Verified.....	241-7158
3316 Apartments	
1 Mc Kellar Rick J.....	244-2742
2 Bailey Stanley N.....	244-7833
3 Not Verified.....	244-7833
40 Pavak Jeffrey J.....	249-9539
3320 Rist Jeannie M.....	245-1365
3324 Apartments	
+RESTRICTED ACCESS (16 APTS)	
+N FAIR OAKS AV BEGINS	
+STARWEATHER CREEK BRIDGE	
3401 SERVERSIN'S 76 gas station.....	241-0303
SEVERSIN'S UNOCAL 76 gas sta.....	241-0303
3447 Chamberlain Ronald F.....	249-5602
3449 Sweeney David J & Sandy.....	241-4372
3450 VOIT E C & SONS INC ready mix concrete.....	244-0777
3453 Aldridge Malcolm & Gail.....	244-6392
3457 Jensen Henry A & Barbara.....	243-8807
3461 Voigt Gordon G & Elizabeth.....	244-0636
3465 Jensen Stephen L & Brenda.....	246-0648
+LEON ST INTERSECTS	
3481 Murray Matt.....	246-0725
+LANING ST INTERSECTS	
3489 Hantsch Ted & Alice.....	249-8255
3490 Voigt S G.....	244-2626
3493 Chandler Lorraine E.....	249-4537
3497 Dederich Karen L.....	244-9080
+HARDING ST BEGINS	
3507 Malters Paul.....	241-0180
+WALTER ST BEGINS	
3509 Frederickson J A.....	241-0180
3510 Voit Lisa S.....	246-8798
3511 S S MORRIS COMMUNITY A M CHURCH.....	249-4555
3601 Werner Marlene.....	244-1042
3605 Price Don W.....	249-7222
Price Debra K.....	249-7222
3609 Digney David.....	241-2865
3613 Packard E R.....	249-0036
3617 Not Verified.....	241-8959
3621 Cray R.....	241-8959
3630 ARCHER CENTER.....	244-8686
3634 SWISS COLONY.....	244-8686
3638-3642 Not Verified (2 Hses).....	244-8686
3650 SWISS COLONY INC 244-8686	
SWISS COLONY DATA CENTER INC.....	246-7364
3696 SPORTS PUB tavern.....	241-0147
3700 CLYDE'S EAST home apc cncr.....	244-1888
3702 HARMON GLASS.....	249-0238
3703 Vacant.....	249-0238
3706 WILLIAMS DAVE AUTOMOTIVE SERVICE & REPAIRS.....	249-8002
762 AUTO & MARINE SPECIALISTS.....	246-2727
3712 MIDWEST ENGINE EXCHANGE INC.....	244-9040
3713 Not Verified.....	244-9040
3720 M & M AUTO BODY.....	241-8880
3737 HARDEE'S FAMILY RESTAURANT.....	249-6768
+REGAS RD INTERSECTS	
3817 WOODMAN'S LIQUOR STORE.....	244-6630
WOODMAN'S FOOD MARKET.....	244-6630
3902 U S POSTAL SERVICE.....	246-1205

MILWAUKEE ST	cont'd
112 U S POSTAL SERVICE (PASSPORT INFO).....	244-3337
4008 COUNTRY KITCHEN rest.....	249-9229
4020 MC DONALDS.....	241-7797
4036 DROESSLER CHIROPRACTIC.....	249-4010
4038 MORAN'S BARBERSHOP.....	244-1944
4040 STATE FARM INSURANCE.....	249-7386
4100 Not Verified.....	244-1321
4102 ZIMMERMAN ROGER A optometrist.....	244-1321
LEETZ BRANDON D optometrist.....	244-1321
4104 BLAIR DONALD S dentist.....	241-4100
4108 ABE'S PRINT & COPY SHOP.....	241-9246
4112 Not Verified.....	244-8855
4113 Meister Darrell.....	244-8855
4116 ALLSTATE INSURANCE CO.....	244-8855
+WALBRIDGE AV INTERSECTS	
4202 P D Q FOOD STORES (NO 14).....	241-3600
4204 PAULS CLASSIC CLEANERS.....	268-0500
4205 Johnson Lillian E.....	244-3228
4209 Vincent Jim.....	241-7111
Ulder Meg.....	241-7111
4211 Meyer Walter G Jr.....	244-0724
0 Rose Floyd S.....	241-9880
4214 HUSP VETERINARY.....	244-2555
4217 Not Verified.....	246-2740
4219 Patterson B A.....	246-2740
4221 Goth Marlin C & Evangeline.....	249-3953
4222 TAB PRODUCTS inc sys sta.....	241-0345
RICHARD'S HAIR DESIGNS.....	241-2557
WAGNER RON C chiropractor.....	244-0211
DETER GRAPHIC DESIGN graphic design.....	246-0600
YOUTH FOR CHRIST.....	244-8009
AMERICAN FAMILY INSURANCE.....	241-8444
LANERS TOUR & TRAVEL.....	244-2244
4225 Hartsch Tracy C.....	241-7999
+WITTWER RD INTERSECTS	
4226 WILDES LAURENCE A dentist.....	241-7999
EATON JOHN dentist.....	241-7999
4229 Huff George & Nezeleh.....	249-0494
4233 La Marche Russell J & Bonnie.....	241-0019
4237 Not Verified.....	244-9572
4301 Peasey Ellen.....	244-9572
4305-4309 Not Verified (2 Hses).....	249-8911
4313 Losse Michael H & Connie.....	241-3554
4317 Wendt Terry G.....	241-3554
Guski Veronica A.....	241-3554
4321 Bask Violet M.....	246-0120
4325 Not Verified.....	246-0120
+PORTLAND PARKWAY INTERSECTS	
4417 Swanson James O & Alice.....	241-3296
Swanson Alice J.....	241-3296
4418a Borden Brian T.....	242-9614
4421 Jacobson Richard C & Betty.....	241-5292
4425 Schlimmerman Karl & Elaine.....	246-0806
4429 BLIMPIE SUBS & SALADS.....	244-1899
ROCKY'S LIQUOR STORE.....	244-9730
4502 KARMENTA HEALTH CARE CENTER nursing home.....	249-2137
4513 BANK ONE MADISON.....	246-2471
+MILO LA INTERSECTS	
4517 Haukum Todd A.....	249-5070
Neugom Jiny A.....	249-5070
4521 Oetzel John F.....	249-2003
4522-4524 Not Verified (2 Hses).....	241-7651
4526 Millville S.....	241-7651
4528 Balken Kenneth E & Bonnie.....	246-2843
Balken Bonita J.....	246-2843
Balken Tina M.....	246-2843
4529-4530 Not Verified (2 Hses).....	241-8955
4532 Krause Tim R & Cynthia.....	241-8955
4534 Not Verified.....	249-0657
4536 Lochner Richard J.....	249-0657
+CRYSTAL LAKE INTERSECTS	
4609 Tongson Richard D & Harriet.....	249-7447
Torgeson Harriet M.....	249-7447
4610 Tongson Milo K & Irene.....	241-3736
4613 Schultz Ronald G.....	241-3736
Schultz Terry L.....	241-3736
4617 Baret Jeff S.....	241-9049
Hopkins Lynn D.....	241-9049
4621 Not Verified.....	246-4219
- ZIP CODE 53714	
+SWANANTON RD INTERSECTS	
4701 Diech Stephen R.....	249-4917
4702 Schaefer Dorothy M.....	249-4917
4705 Porter Debra.....	249-4917
4707 Walling Scott C & Cynthia.....	249-7358
4709 De Smidt Harris.....	246-2700
Mc Cree Ronald A.....	249-5679
4710 Vogt Robert A & Wendy.....	249-5679
4712 Dews Ron W.....	249-4078

MILWAUKEE ST	cont'd
Dews Ron W.....	249-4078
4718 Zimmer Marc.....	244-3178
4720 Nagel Nancy.....	246-9068
4726 Caucutt Ronald J.....	244-8478
4726 Sickels William F.....	242-1454
Sickels Cheryl.....	242-1454
+WALKER DR INTERSECTS	
4801 Colson David L & Jeanine.....	249-6343
4802 Williams Glenn B & Lena.....	244-1509
4803 Sanders James S.....	244-1670
Sanders Kathleen J.....	244-1670
4809 Tietz C L.....	246-0286
4811 Gordon Harry.....	244-0138
4813 Schoenrich Richard D.....	249-0847
Blakley Greg.....	242-9689
4815 Uphoff Jan L.....	242-9689
4818 Moore Kent A & Jeanie.....	244-6344
Anderson Joyce.....	244-6344
4822 Mc Coy Robert W.....	249-3710
+MEADOW LARK DR INTERSECTS	
4902 Bart Steven R.....	246-0052
4906 Pellmann Roger B & Susan.....	241-7679
4910 Sands Jerry.....	241-3173
4914 Rogers Lee M & Elizabeth.....	241-3173
+DAFFODIL LA INTERSECTS	
4917 EAST MADISON BAPTIST CHURCH.....	249-3779
5001 Adam Samuel E.....	249-1350
5006 Not Verified.....	244-0648
5010 Liboy Mano.....	244-0648
Liboy Nancy J.....	244-0648
Donahuan Leah.....	244-0648
5014 Wills Thomas R.....	249-0059
5018 Jerosch Hans F & Terrie.....	242-0084
5020 Mc Millan Kevin M.....	242-0356
5021 Paschke Steven G.....	244-7896
5022 Jose Eugene A & Maxine.....	249-4771
Bellweg Maxine.....	249-4771
5024 Brinson Diane L.....	246-3952
5025 Vacant.....	246-3952
5101 Not Verified.....	246-8520
5102 Sheppard John.....	246-8520
5104 Sheppard William T.....	241-8240
Sheppard Jeanette C.....	241-8240
5105 Fields Robert C.....	244-1961
5106 Gunter Ronald A.....	241-3257
5108 Not Verified.....	241-3257
5109 Waller Cammen.....	246-6123
5110 Not Verified.....	241-3257
5112 Wieser Todd.....	241-3257
Stapelman Heather.....	241-3257
5113 Christianson David W.....	244-3451
5114 Ryals L M.....	242-0157
5116 Schwilkeberg Jon P.....	244-5823
5117 Gibson John C.....	244-4977
Gibson Dawn M.....	244-4977
5118 Not Verified.....	246-8142
5120 Not Verified.....	246-8142
5121 Spencer Maurice J.....	246-0393
5125 Wunsch James S.....	246-0393
+KURT DR INTERSECTS	
+ANDREW WY INTERSECTS	
5201 Gerstner Kenneth C.....	249-9625
5202 Korb Ralph.....	249-0650
5204 Mc Manon Susan.....	246-0034
5205 De Felice David Patk.....	244-7596
5206 Bannister Linda L.....	244-4097
5208 Binna David L.....	249-0039
5209 Moen Terry L.....	241-7073
5210 Not Verified.....	241-8005
5212 Zeke Erwin.....	241-8005
5213 Zeke Carol A.....	241-8005
5214 Meyer James P.....	249-9223
5216 Weimer Dave.....	241-6608
5217 Powers Kevin J.....	242-1546
+ANDREW WAY INTERSECTS	
5301 Rancourt Robert A.....	241

the university book store

BOOKS - STUDENT AND OFFICE SUPPLIES - GIFTS

STATE STREET MALL, 711 STATE ST.
257-3784HILLDALE
238-8455

● HOMEOWNER

250

MILWAUKEE ST-Contd

- 3 Allen Carol 249-0363
4 Leistikow B A 246-8413
- 2663 Apartments
1 Walsh Michl M 244-1484
2 Schultz Lorine J 249-2778
- 2667 Kirking Gale (Ofc) 244-1175
Kirking Gale 244-4308
- 2670 Holy Cross Lutheran Church 249-3101
Holy Cross Lutheran School 249-3101
- 2673 Apartments
1 Sveum Chris B 241-8860
2 Herrington Michl C 241-1280
- 2677 Chase Richd E 249-6589
NORTH LAWN AV INTERSECTS
- 2681 Lovell K Richd 244-1659
2685 Ryan Theo T 249-1808
2689 Lesperance Dave E 249-1809
- CORRY ST INTERSECTS
- 2701★Prusynski David 244-2545
2702 Pearson Becky 241-8427
2703 Krejcha Mariann 249-8614
2705 Johnson Roger P 244-8409
2706 Folberg Donald M 244-0857
- 2707 Vacant
2714 Newcombe Lyle H 244-0163
2716 Vacant
2717 Apartments
1 Babler W Wald
2★Heup Jon W 249-7067
3 Dekker Luanne 241-9140
4 No Return
- 2718 Strader Michl 249-6994
2719 Dzikowich Frances K Mrs 244-9493
2720 Bouchard Richd C 244-0332
2721 Schlimgen Wilfred J 244-0332
2722 Westberg K N 249-3940
Kirkby Gerald 246-0936
- WAUBESA ST INTERSECTS
- 2724 Peterson Porter
2724½ Wisniewski Thos J 244-6343
2726 Imhoff Cath G Mrs 249-3502
2732 Romano Tim G 246-9011
- WARBESA ST INTERSECTS
- 2736 Bratz Chris A 249-3961
2737 Anderson Anna M Mrs 249-3681
2741 Probelsky M S 249-6286
2742 Doll Elsie J 244-6201
Doll Coleen K 246-8427
- 2745★Keehn Gene A 246-2837
- 2748 Apartments
1 No Return
2 Swift Lydia 249-0205
3 Meyer Jeff A 244-2298
- 2749 Laak Glenn 246-2878
2753 Bernal Bernardo 249-8777
- OAK ST INTERSECTS
- 2802 Von Allmen J M 241-3552
2806 Parnell Michl D 241-0355
Pribbernow Mitchel 244-2070
- WIRTH CT BEGINS
- 2810 Apartments
1 Zilke Bruce T 244-3631
2 Vacant
- 2814 Saunders Richd 249-0816
2817 Stang-Wirth Gift Haus gifts 249-2252
2818 Alamo Gladys A Mrs 244-6134
2821 Knutson Gladys C 249-7194
2822 Koch Barbara Mrs 249-2413
2825 Cordio Madonna 241-4206
2826 Anderson Pauline Mrs 244-2554
2829 Oasen John A 244-5085
2838 Seppa Danl J 249-5517
- MARQUETTE ST INTERSECTS
- 2901 Tollund Patricia L 241-1119
2904 Vacant
2904½ Apartments
1 Vacant
2 Vacant
3 Bohm Robt P 241-0943
- 2905 Bostad Pearl 244-4163
2906 No Return
2910 Davis Billie G 244-4553
2913 Apartments
1 Deneen Rita A
2 Fischer Evelyn J 244-9422
3 Anundson Constance L
4 Wagner Kay R 249-9756
- 2914 Vacant
2918 La Mont Christine H Mrs 244-8959
2921★Fasking Kenneth R 244-0702
- DIXON ST INTERSECTS
- 2922 Lewandowski Scott 244-8810
2926 Niemann Jos L 244-4516
2930 Ficken Vernell R 249-8953

2933 Apartments

- 1 No Return
2★Schmidt Robt Jr 244-5510
3 Dzikowski Diane 241-8165
- 2934 Apartments
1 No Return
2★Anderson Ron 241-7758
3 Harper Christian 241-6643
- 2937★Brown Dawn E 244-1706
★Mazursky Shana 249-1328
- 2938 Lantz Lena Mrs 244-1287
Fisher Claudia R 244-5746
- 2941 Erstad Sydney E 244-5985
2942 Scalissi Frances L 241-3544
2945 Dodge Alice T Mrs 244-7502
2946 Muth David L 241-4130
2949 Ferdon Lavern 244-0828
2950 Vacant
2953 Goldben Earl 244-0828
- 2954★Brockman Teresa 249-5565
- 2954½ Apartments
A Mc Bride Beth A 241-8883
B★Klinger Mark S 249-8541
- 2956★Waterstreet Dale F 244-7359
2957 Cline Bill
2958 Virnig Thos P 241-5647
2960 Pertzborn Hedwig L Mrs 244-0783
2961 Taylor Troy M 244-1966
2966 Alexander Olga G Mrs 249-7757
2970 Cheung Wing Kai Anthony 241-8804
- ST PAUL AV INTERSECTS
CLYDE GALLAGHER AV INTERSECTS
ZIP CODE 53714
- 3029 Reynolds Aluminum Recycling scrap
aluminum 241-5572
- 3030 Kars-Kars-Kars used cars retail
244-4008
- ROSEMARY AV INTERSECTS
ST PAUL AV INTERSECTS
- 3100 Endres Electric Co Inc 249-6761
C M ST P&P CROSSES
- 3137 Gunderson Apartments
1 Wallace Gerald E 249-1885
2 Schuh Timothy 244-5918
3★Polzin Bryan 241-9041
4 Lake Lisa M 246-0750
- 3143 Vacant
3149 Lang Gertrude A 249-1029
3153 Kamrath Joyce A 244-3705
3156 Mc Cormick Lumber & Fuel Inc 244-4741
3157 Johnson Rodney D 244-4311
3158 Parking Lot
3161★Sommers Christopher 244-0343
- BRYAN ST INTERSECTS
- 3200 Triangle Super Service Gas Station
249-4614
- 3201 Miller Carolyn K 249-2530
3205 Odegaard Joanne 244-1841
- 3211 Apartments
1 Jellings Dale 241-0549
2 Salazar Linda 241-9352
3 Yapp Keith 249-2946
4 Gilmore Joel H 246-2114
- 3217 Nelson Frances F 244-0476
1 Mc Nall Cheri 244-0994
2★Schlafer Randall 249-7895
- 3222 Pressnall Mildred G Mrs 244-8153
3225 Wilke Ken A 244-8153
3226 Schwarz Patk A 241-1954
Ballentine Sharon 241-4493
- 3229 Mick James L 249-0733
3230 De Voe Sophia E 244-8679
3233 Arnold Robin R 249-2250
Gray John A 241-4880
- 3237 Kennedy Thos J 244-8781
3239 Cupp Mary M 244-8090
3241 Cupp Bernard D 244-5203
3242 Conlin Clara I Mrs 244-2607
3245 Holt Ronald W 249-5916
3248★Cummings D 244-8024
★Jones Kimberly A 241-4928
- 3248½★Cummings Brent
3249 Stone Barbara 241-1095
★Alden Jas A 241-4489
- 3252 Johnson Susan Mrs 244-0816
3253 Schwoegler Leonard J 249-7932
3255★Fahey David G 244-1679
3256 Keeley Vern D 244-8248
3256½★Faultersack Wm
3260 No Return
3261 Ashley Joseph Q 249-2625
3269★Norton Mary D 246-0727
★Norton Kathleen
POWERS AV BEGINS
- 3302 Meyers Joseph C 244-4073

3305 Beck Bill 246-0084

- 3312 Apartments
1★Burns Francis R 241-2392
2★Christman Phillip 241-1409
3 Lohman Ivar K 241-7158
4★Mitchell Torrance 249-3607
- 3318 Apartments
1 Vacant
2 Bailey Stanley M 244-7833
3 Waller Marie 241-4773
4 Ellis K 241-9136
- 3320★Dean Shelley 249-8227
- 3324 Apartments
1 Calabrese Elaine A 246-0719
2 Hair Designs (Ivonne o dievoid)
241-1593
3 Gross Abraham G 299-8857
4 Briggs Alles
5★Smith Larry D 241-4163
6★Coogen Stewert
7★O'Conner David
8★Weirsma Travis L 249-4791
9★Guidone Paul M 246-4225
10 Speckman Thos 241-8169
11 Gross Vincent L 241-4636
12★Hooper Ruth
13 Keegan Jeffrey 249-1493
14★Noble Penny
15 Vacant
16 Lumina Joe G
- N FAIR OAKS AV BEGINS
STARKWEATHER CREEK BRIDGE
- 3401 Seversin's Ryder Truck 244-1400
Seversins Uncol 76 gas sta 241-0303
- 3447 Chamberlain Ronald F 249-5602
- 3449 Sweeney David 241-4372
- 3450 Volt E C & Sons Inc ready mixed
concrete 244-0777
- 3453 Aldridge Malcolm 244-6392
3457 Stilson Joseph M 249-0433
- 3461 Volt Gordon G 244-0636
3465★Patrick Gerald 241-2311
- LEON ST INTERSECTS
- 3481 Ott Greg J 241-1730
LANSING ST INTERSECTS
- 3489 Maly Robt J 241-2785
3490 Volt Sarah G Mrs 244-2562
3493 Chandler Lorraine F 249-4537
3497 Pagel Gordon 241-9009
- HARDING ST BEGINS
- 3507 Madson Gloria Mrs 244-0435
★Urrea Noe 246-0858
- WALTER ST BEGINS
- 3509 Borkowski Joe 244-5524
3510 Volt Richd E 244-7598
3511 S S Morris Community A M E Church
249-4555
- 3601 Vacant
3605 Haywood Glen F 244-2858
3609 Digney David 241-2865
3613 Packard Everett T 249-0036
3617 Vacant
3621 Smith Raymond E 249-2994
3630 Vacant
3634 Vacant
3638 Vacant
3642 Vacant
- 3650 Swiss Colony packaging plant 244-7744
Swiss Colony Data Center Inc 241-5499
- 3696 Sports Pub tavern 241-0147
3700 Clydes East home appl cntr 244-1888
3701 No Return
3702 X-Pert Auto Glass Co Inc 249-5126
3703 Valley Bank 249-9249
3712 Eastside Auto Parts auto accesss-part-
ret 249-0118
- 3713 Quisling Clinic East 249-8288
3720 M & M Auto Body 241-8880
3737 Hardee's Family Restaurant 249-6768
- REGAS RD INTERSECTS
- 3817 Woodmans Liquor Store
Woodman's Food Market 244-6630
- 3902 U S Postal Service 246-1249
U S Postal Service (Passport Info)
244-3337
- 4008 Country Kitchen restr 249-9229
4009 Kountry Donuts 244-1787
4017★Laundrie Tony 249-6491
4020 Mc Donalds restr 241-7797
- BELMONT RD INTERSECTS
- 4100 Foster's Barbershop 244-1944
Bronson Steven 249-1674
- 4104 Under Constn
4108 Abe's Print & Copy Shop 241-8246
4112 Meixelsperger K W 246-2717

CRESS FUNERAL SERVICE, INC.



— Formerly Frautschi's —

1310 Emerald Ter., Sun Prairie, WI
Telephone: 837-9054

3610 Speedway Rd., Madison, WI
Telephone: 238-3434

Tel. 233-1608

W. F. Butler Plumbing, Inc.

RESIDENTIAL AND COMMERCIAL PLUMBING

2600 Monroe

Braun

ELECTRIC & ELEVATOR INC.

831 Williamson St.

TEL. 257-2561

Madison (53703)

242

MILWAUKEE ST—Contd

3260★Darnell Bennora 249-1294
3261 Ashley Joseph Q @ 249-2625
3269 No Return

POWERS AV BEGINS

3302 Meyers Joseph C @ 244-4073
3305 No Return
3312 Apartments

1 No Return
2★Daggett C A 241-9183
3 Lohman Ivar K 241-7158
4 No Return

3316 Apartments

1★Mc Gill Nancy A 241-8088
2 Oldenburg Alma Mrs 249-4799
3 Waller Michl E 241-4773
4★Radtke Jennifer M

3320 Vacant

3324 Apartments

1 Pankratz Eleanor 249-9136
2★Dailey Richd E 249-2418
3★Jones Douglas N 241-0847
4 Koehler E M 249-5890
5★Albrecht Dean R 244-6035
6 Wichman Vernon E
7★Zimmerman Lyle J 241-1688
8★Moubly Fred
9 Keyes Liz 249-1547
10 Collins Robt J 249-5262
11★Gullickson Lois
12★Harker Ruth
13★Eggink Anita
14★Goth David J 241-1638
15 Pike Jonathan 241-5617
16★Smail Kenneth

N FAIR OAKS AV BEGINS

STARKWEATHER CREEK BRIDGE

3401 Severson's Union 76 241-0303
3447 Chamberlain Ronald F 249-5602
3449 Sweeney David 241-4372

3450 Voit E C & Sons Inc ready mixed concrete 244-0777

3453 Aldridge Malcolm @ 244-6392

3457 No Return

3461 Voit Gordon G @ 244-0636

3465★Loranger James A @ 244-6564

LEON ST INTERSECTS

3481★Shotts Sue 249-4442

LANSING ST INTERSECTS

3489★Maly Robt J 241-2765

3490 Voit Sarah G Mrs @ 244-2562

3493 Wise John C @ 244-7723

3497 Vacant

HARDING ST BEGINS

3507★Persinger Mary E 244-5623

Vacant

WALTER ST BEGINS

3509 Schellin G A @ 241-0387

3510 Voit Richd E @ 244-7958

3511 Calvary Gospel Church 249-0882

Calvary Christian Academy 249-0882

3601 Kasten Fredk J 244-1683

3605 Haywood Glen F @ 244-2477

3609★Digney David @ 241-2865

3613 Packard Everett T @ 249-0036

3617 Wilson Marcella F Mrs @ 249-4868

3621★Duplayee Jeanne M 249-8704

3630 East Side Auto Parts 249-0118

3634 East Side Liquor Store 249-8630

3638 Regal Beauty Salon 244-5679

3642 Vacant

3650 Swiss Colony packaging plant 244-7744

3696 Sports Pub tavern 241-0147

3700 Milk Depot 244-1596

3701 Vacant

3702 X-Pert Auto Glass Co Inc 249-0238

3703 Lake City United Bank 249-9249

3706 A R A Of Madison air condng & auto repr 244-2458

3712 Polk Diesel & Machine Inc 244-4784

3720 Midwest Thermo King Inc refrg equip 244-5608

3737 Hardees Family Restaurant 249-6768

REGAS RD INTERSECTS

3817 Woodman's Food Market 244-6630

3902 US Postal Service 264-5489

4017 Erstad Thos @ 249-0366

4020 Holen Eric @ 244-8860

4024 Leonhardt Robt 249-5433

BELMONT RD INTERSECTS

4100 Foster's Barbershop 244-1944

★Cooper Joe 244-5084

4108 Abe's Print & Copy Shop 241-8246

4112 Vacant

4113★Novick K A 244-8281

4116 Kid's Korner Pizza 249-0281

WALBRIDGE AV INTERSECTS

4202 P D Q Food Stores (No 14) 241-3600

4204 Affiliated Insurance Agency 244-7474

4205 Johnson Lillian E Mrs @ 244-3228

4206 Como Photo Inc fnshg & equip 241-5764

4208 Vacant

4209 Gill Timothy R 249-3923

4211 Wittenberg John S @ 241-1344

4213 Rose Floyd @ 241-9360

4217★Mc Cord Beverly A @ 249-2717

4219 Indaprop Consulting data processing cnsltg firm 241-8798

★Wood Jas 241-8798

4221 Anderson Edna Mrs @ 249-3982

4222 Diet Center 244-8444

Lake City Systems snack & coffee serv 244-6223

Larrick Realty Inc 244-7666

Richard's Beauty Salon 241-2557

Tab Products computer accessories & filing 421-0345

Transceiver Northwest Inc facsionile communications 246-3440

Bjerke John A chiropractor 244-7099

Lake City Badge Co 244-6223

K C's Ceramics & Gifts 241-4116

Gil-Her Ltd 244-6005

American Family Insurance 241-8444

Associated Credit Corp coll agcy 241-3099

4225 Mc Conochie Gayle A Mrs @ 241-2964

4226 Wildes Laurence A dentist 241-7999

4229 Huff Geo @ 249-0494

4233 Vacant

4237 Bartle Leon E @ 249-3405

4301 Peacy Ellen @ 244-9572

4305 Mattie Jeffrey L @ 244-9108

4309 Faragher John J @ 241-4656

4313 Bunke Roger D @ 241-7022

4317 Wendt Terry G @ 241-3554

4321 Lawver Harold J

4325 Haugen Arth S @ 249-6592

PORTLAND PARKWAY INTERSECTS

4417 Swenson James O @ 241-3296

4418 Vacant

4421 Jacobson Richd @ 244-5292

4425 Rock Russell @ 249-1403

4429 Rocky's Liquor Store 244-9730

4502 Karmenta Health Care Center nursing home 249-2137

4513 Marine Bank Dane County 249-9251

MILO LA INTERSECTS

4517★Larson Jeffrey S 241-4480

4521 Komorek Marie Mrs @ 244-6841

4522 Haugen Jeffrey 249-5829

4524 Zantow Virgil 249-6747

4526 Anderson Jeff D 241-8652

4528 Washburn Vern C 241-1665

4529 Montalto Joseph A @ 241-3103

4530★Du Bois Jo Ann

4532 Felland Dennis 249-8522

4534 Vacant

4536 Strand Gary A @ 241-3190

CRYSTAL LANE INTERSECTS

4609 Torgeson Richd D @ 249-7447

4610 Swanton Milo K @ 244-2164

4613 Schultz Ronald G @ 241-3736

4617 Vacant

4621 Bandt Hollis T @ 249-3988

ZIP CODE 53704

SWANTON RD INTERSECTS

4701 Disch Steph R 249-4917

4703★Zembrycki Scott

4705 Reed Clyde B 241-5402

4707 Holmes Eugene L 241-0315

4709★Simia Judith A 249-7887

4710 Snell Robt G 241-8132

4712 Ray Rita 241-4099

4718★Swiggum Nancy 241-8693

4720 Doran Margt M 241-1684

4726 Caucutt Ronald J @ 244-8478

4728 Klubertanz Chelle J 249-0297

WALKER DR INTERSECTS

4801 Gassen Judy Mrs 244-1738

4802 Williams Glenn B @ 244-1509

4803 Sanders James S 244-1670

4806★Dibble M F @ 241-8987

4809 Vacant

4811★Peterson R

4813 Kohl Barbara A 241-3685

4815★Truettner Keith F 244-6362

4818 Mersberger James R @ 241-1369

4822 Mc Coy Robt W @ 249-3710

MEADOW LARK DR INTERSECTS

4902 Lange Debbie @ 244-2506

4906 Merz Wm @ 241-2692

4910 Sands Jerry M @ 241-2869

4914 Rogers Lee M @ 241-3173

DAFFODIL LA INTERSECTS

4917 East Madison Baptist Church 249-3779

5001 Marling Thos S 241-2949

5006 Punkte Bruce R @ 244-3737

5010 Peterson Thos A 241-3990

5014 Bluschke Craig H @ 249-6289

5016 Minkus Danl J 244-4479

5018 Bloedorn James C 244-3400

5020 Jerosch Hans F @

5021 Vacant

5022 Rose Eug A @ 249-4771

5024 Schmitt Donald L @ 249-6572

5025★Lockwood M D 249-0228

5102 Legreid Wm O 241-3147

5103 Model Home

5104★Acornb John C 249-6136

5105 Vacant

5106 Weber Paul

5108 Johnson Melvin W 249-8024

5109 Vacant

5110★Hunter Peter M 244-0355

5112★Blakley Greg 249-0847

5113 Vacant

5114★Salverson A M 244-2586

5116★Gourlie Virgil R 241-2928

5117★Harbort Robt 244-9159

5118 Barta Carlos W 244-3245

5120★Scheider Edw W 241-8435

★Scheider Tom 244-0978

5121 Vacant

5125★Cummings J

KURT DR INTERSECTS

ANDREW WY INTERSECTS

5201 Vacant

5202 Korb Ralph E 249-0650

5204 Thompson M L Mrs 249-3302

5205 Under Constrn

5206★Benson Thos M 241-0413

5208★Stewart James A 249-8533

5210 No Return

5212★Rook Jas A 231-4168

5214★Cullen Terry 249-5243

5216★Dobler Dennis L 249-8420

5217 Vacant

5239 Under Constrn

5301 Rancourt Robt A @ 241-2276

5302 Koehler Jeffrey W 249-4437

5304 Hunter Joseph J @ 249-7079

5306★Elias Wm J 241-8117

5308★Elias Carolyn @ 241-7682

5310★Thom K A 241-8304

5312 Davis Patk G 249-5156

5314★Moore Bill 249-4218

5316★Mack Richd 244-8923

5318 Riechers Larry J @ 249-0647

5320 Tummett David 241-7586

5322 Gruenberg Kenneth A 244-0352

Security Marine Bank of Madison

DEPOSITS INSURED TO \$40,000 - MEMBER FEDERAL DEPOSIT INSURANCE CORP
 MAIN OFFICE: 1965 ATWOOD AVE., MADISON 53704 PHONE 244-2491
 EAST TOWNE OFFICE: AT EAGAN RD. AND EAST TOWNE BOULEVARD
 BLOOMING GROVE OFFICE: COTTAGE GROVE RD. AT I-90



THEO KUPFER IRON WORKS INC.

STRUCTURAL STEEL AND STEEL JOISTS
 ALL YOUR STEEL NEEDS

Tel. 244-2441

101-49 Waubesa

CRAWFORD AND COMPANY INSURANCE ADJUSTERS, INC.

TOP QUALITY - PROMPTLY

4513 Vernon Blvd.

Tel. 238-9111

224

MILWAUKEE ST—Contd

- 3211 Apartments
 1 Kraft Phil W 241-1018
 2 Gannon Dale R 249-3095
 3 Yapp Lillian 249-2946
 4 Schuette Claudia J 249-8415
 3217 Blihoude Ann R @ 241-8785
 2217 1/2 Boyer Roy L 244-5971
 3221 Tiedt Barbara A Mrs @ 244-0062
 3222 Pressnall Mildred G Mrs @
 3225 Wilke F Louise Mrs @ 244-8153
 3226 Frank T L 241-4547
 3226 1/2 Rodgers Denise D 249-8050
 3229 Heil David G @ 244-1836
 3230 De Voe Geo F @ 244-6879
 Cordes Michl J 241-0820
 3233 Salg Steven A 249-6929
 3237 Waddell Florence I Mrs @ 244-5866
 3239 Farr Kristin
 3241 Vacant
 3242 Conlin Clara I Mrs @ 244-2607
 3246 Hok Ronald W @ 249-5916
 3246 Biggs Robt @ 249-1747
 3248 Peurig Sandra 241-9183
 Hanson John L 244-8354
 3248 1/2 Fillmer Eliz A Mrs 244-3806
 3249 No Return
 3252 Johnson Susan Mrs @ 244-0816
 3253 Schwoepfer Leonard J @ 249-7932
 3255 Von Farber Beulah A @ 244-4108
 3256 Smith Dorothy B real est @ 244-6248
 3260 Erickson Jon J
 Sutherland Addison J @ 249-7490
 3261 Ashley Joseph Q @ 249-2825
 3269 Hinrichs David A @ 249-0669
POWERS AV BEGINS
 3302 Meyers Jos C @ 244-4073
 3305 Vacant
 3312 Marsh Linda S 241-9808
 3316 Apartments
 1 Chadwick Harley 244-7021
 2 Oldenburg Alma Mrs 249-4212
 3 Chadwick Joanna M 244-7028
 4 Mattie Nellie G 244-1024
 3320 Vacant
 3324 Apartments
 1 Knuth Patricia
 2 Coyle Thos
 3 Kifle Akiliu
 4 Moss Janice
 5 Smith Sheryl
 6 Berger Jeff
 7 Wittig Debra A 241-2306
 8 Holmes Susan
 9 Ball Penny S 244-3697
 10 Vacant
 11 Dermer Gregory E 241-9603
 12 Spencer John
 13 Wepfer Susan
 14 Lynch Richd 244-7135
 15 Vacant
 16 Frank Gary
N FAIR OAKS AV BEGINS
STARKWEATHER CREEK BRIDGE
 3401 Donny's Skelly Service 244-0531
 3447 Onsrud Imojean E 249-3159
 3449 Frankland Hilda 241-1659
 3450 Voit E C & Sons Inc ready mixed
 concrete 244-0777
 3453 Vacant
 3457 Ertterding Gerald L 241-1858
 3461 Voit Gordon G @ 244-0636
 3465 Krugman Alta Mrs @ 249-4179
LEON ST BEGINS
 3481 Shotta Gary D @ 249-4442
LANSING ST BEGINS
 3489 Eckel Molly R @ 244-7900
 3490 Voit Sarah M Mrs @ 244-2562
 3493 Wise John C @ 244-7723
 3497 Lansing Bernice L Mrs @
HARDING ST BEGINS
 3507 Mc Graw Alan R 241-2790
WALTER ST BEGINS
 3509 Schellin G A 241-0387
 3510 Voit Richd E @ 244-7958
 3511 Calvary Gospel Church 249-0882
 3601 Vacant
 3606 Robinson Frank E @ 249-5132

- 3609 Vacant
 3613 Setka Milan @ 241-0065
 3617 Wilson Leon @ 249-4868
 3621 Phillips Lavonne M @ 241-1610
 3626 Under Constn
 3630 American Auto Parts 249-0118
 3634 East Side Liquor Store 249-5630
 3638 Regal Beauty Salon 244-5679
 3642 Vacant
 3658 Swiss Colony packaging plant 257-2100
 3696 Heiser's Shell Service 249-5211
 3700 Milk Depot 244-1596
 3702 X-Pert Auto Glass Co Inc 249-0238
 3706 Clausen Automotive auto repr 249-5020
 3712 Polk Diesel & Machine Inc mach shop
 244-4784
 3716 Madison White Truck Inc truck als
 244-4784
 3720 Midwest Thermo King Inc refr equip
 244-5606
REGAS RD BEGINS
 3801 Ron's Texaco Service 249-6601
 3817 Under Constn (3 Hses 3817-33)

- 4017 Erstad Thos @ 249-0366
 4020 Haugen Jennie Mrs @ 244-0790
 4024 Vacant
BELMONT RD BEGINS
 4100 Porter's Barbershop 241-1944
 *Knoech Charles 241-5659
 4108 Vacant
 4112 Gade Diane @
 4113 Storck Emilie Mrs @ 249-4605
 4116 Vacant

- WALBRIDGE AV INTERSECTS**
 4206 Johnson Lillian E Mrs @ 244-3228
 4208 Vacant
 4209 Walters Charles J Jr 241-5372
 4211 Wittenberg John S @ 241-1344
 4213 Stamm Timothy @ 249-2350
 *Chitwood Michelle C 241-8233
 4217 Bonfiglio Beverly A @ 249-2717
 4219 Vacant
 4221 Anderson Edna Mrs @ 249-3982
 4225 Mc Conochie Gary W @ 241-2964
 4229 Huff Geo @ 249-0494
 4233 Lamarsh Russell J @ 241-0019
 4237 Bartle Leon E @ 249-3405
 4301 Peacey Ellen M Mrs @ 244-8572
 4305 Schober Barbara J @ 249-4329
 4309 Argall Spencer W @ 244-9384
 4313 Brennan Nancy Mrs @ 244-5063
 4317 Wendt Patricia A Mrs @ 249-1857
 4321 Lawver Harold J @
 4325 Haugen Arth S @ 249-6592
PORTLAND PARKWAY BEGINS
 4417 Swenson James O @ 241-3296
 4418 Vacant
 4421 Jacobson Richd @ 244-5292
 4425 Rock Russell @ 249-1403
 4429 Rocky's Liquor Store ret 244-9370
 4502 Karmenta Health Care Center 249-2137
 4513 Commercial State Bank (Br) 249-9251

- MIL LA BEGINS**
 4517 Vacant
 4521 Komorek Frank @ 244-6841
 4522 Strong J K 249-4791
 4524 Allwyn David
 4526 Anderson Jeff D 244-2508
 4528 Miller Delores 241-5880
 4529 Montalto Joseph A @ 241-3103
 4530 Du Bois Jo Ann Mrs @ 244-5769
 4532 Felton Dennis L 249-8345
 4534 Mc Kee James R 241-0413
 4536 Lochner Richd J @ 244-4586
CRYSTAL LANE INTERSECTS
 4609 Torgeon Richd D @ 249-7447
 4610 Swanton Milo K @ 244-2164
 4613 Schultz Ronald G @ 241-3736
 4617 Meehan Curtis @ 249-0863
 4621 Bandt Hollis T @ 249-2988
ZIP CODE 53704
SWANTON RD BEGINS
 4701 Diach Steph R 249-4917
 4703 Garber R L 244-5513
 4705 Reed Clyde B 241-5402
 4707 Vacant

- 4708 Jackson Linda R 241-8408
 4710 Conway Donald 249-6468
 4712 Hauge Mary 244-0530
 4718 Vacant
 4720 Dahl Ronald 244-0363
 4726 Caucutt Ronald J @ 244-8478
 4728 Klubertanz J 249-0297

WALKER DR BEGINS

- 4801 Dennison Wendall C 244-7906
 4802 Williams Glenn B @ 244-1509
 4803 Sanders James S 244-1670
 4806 Brusa Fred J @ 241-3197
 4809 Wheeler Jill D 249-0078
 4811 Peterson Richd G @ 244-4610
 4813 Sikora Michl J 249-0574
 4815 Pettley Gary R 244-4654
 4818 Meraberg James R @ 241-1369
 4822 Mc Coy Robt W @ 249-3710

MEADOW LARK DR BEGINS

- 4902 Lange Jo Anne C @ 244-2506
 4908 Merr Wm @ 241-3692
 4910 Sands Jerry M @ 241-2869
 4914 Rogers Lee M @ 241-3173
 4917 East Madison Baptist Church 249-3779
 5001 Sprecher Geo E @ 244-3245
 5006 Farrington Gale S @ 241-3097
 5010 Peterson J 244-8686
 5014 Vacant
 5018 Heaton James T 249-1948
 5018 Thomas Steph C 249-0869
 5020 Piazza C Richd 241-2815
 5021 Vacant
 5102 Leek Clay E 244-2058
 5104 Vacant (5 Hses 5104-12)
 5114 Under Constn (4 Hses 5114-20)
 5150 Vacant

KURT DR BEGINS

ANDREW WY BEGINS

- 5202 Under Constn (6 Hses 5202-12)
 5214 Eisele Frank Jr 249-8773
 5218 Smith S 241-4584
 5301 Rancourt Robt A @ 241-2276
 5302 Fischer Donald 244-9078
 5304 Hunter Joseph J 249-7079
 5306 Harrington Susan A 241-1632
 *Gresham T 249-8664
 5306 Lamb Jerry @ 249-0370
 5310 Vacant
 5312 Honeyman Christopher F 244-4566
 5314 Kamin Richd C 244-4416
 5316 Ackerman Eug J @ 244-4543
 5318 Biechers Larry J @ 249-0647
 5320 Goss Janis K 241-9098
 5322 Wilde Gary D 241-4200
 5324 Ahlvin Elmer @ 244-3247
THOMPSON DR INTERSECTS
INTERSTATE 90 INTERSECTS
 5622 Meland Edw D @ 249-1876
 5801 Hinricks Wm 244-9226
 6002 Homburg Melvin H @ 244-6406

MINAKWA DR —FROM 3600 WYOTA AV SOUTH

ZIP CODE 53711

- 801 Scott Paul @ 238-5701
 802 Pearlman Wm A @ 233-2779
 804 Sabatke Elmer W @ 233-0486
 807 Emery James R @ 233-4172
 808 Jenkins Sarah 238-7005
 810 Zeegers Paul J @ 231-1601
 811 Howe John M 238-8657
 815 Beaupre Mark R @ 238-6131
 816 Hillner Ralph C @ 233-5803
 819 Diederich Lidore P @ 233-4614
 821 Young John T Jr @ 238-7389
 822 Todhunter Thos E @ 233-0680
 825 Grube Paul R @ 238-6028
 826 Schlinkert Roy W @ 233-3925
 827 Roney Russell O @ 238-0375

MONROE ST ENDS OKANA RD BEGINS NAKOMA RD BEGINS



- PUBLIC ADDRESS SYSTEMS
- TABLES AND CHAIRS
- PARTY NEEDS

2620 E. Washington Av., Tel. 244-3541

- WHEEL CHAIRS
- FOLDING BEDS AND CRIBS
- TOOLS

Budget Rent-A-Car of Madison, Tel. 249-5544



ONE WEST MAIN STREET,
MADISON, WISCONSIN 53703
MEMBER F.D.I.C.



**Affiliated Bank
of Madison**

(608) 256 - 8321

235

MILWAUKEE ST—Contd

3260★Gryman Allen
3261 Ashley Joseph Q @ 249-2625
3269 Davis Wilbur C Jr @ 249-1396

POWERS AV BEGINS

3302 Meyers Joseph C 244-4073
3312★Towlner Eva M 241-0209
3316 Apartments
1★Chadwick Harley 244-7021
2 Oldenburg Alma Mrs 249-4212
3 Evers Juliet E 244-5305
4 Kehoe Michl

3320★Ralli Sharon 241-0509

3324 Apartments

1★Ditter David L 241-4565
2★Moore Myrtle 244-9451
3★Busse Steve C 244-5851
4 Vacant
5★Mulcahy John T 249-8697
6★Ruland Barbara
7★Huitt Beverly J 241-4704
8★Newsens T
9 Vacant
10 Vacant
11★Kimball A
12 Vacant
13 Vacant
14★Zellinger John 241-4365
15★Groose Robin W 241-0827
16★Munsur Ben

N FAIR OAKS AV BEGINS

STARKWEATHER CREEK BRIDGE

3401 George's Skelly Service 241-0052
3447★Onsrud Imojean E 249-3159
3449★Hoffman Richd P
3453 Clayton Emma T Mrs @ 244-8504
3457 Crapp Gary L 249-4586
3461 Voit Gordon G @ 244-0636
3465 Krugman H Stanley @ 249-4179

LEON ST BEGINS

3481 Lansing Charles E @ 244-7910
LANSING ST BEGINS
3489 Sorenson Wm J 249-2388
3490 Voit E C & Sons Inc ready mixed concrete 244-0777

3493 Wise John C 244-7723

3497 Lansing Bernice L Mrs @

HARDING ST BEGINS

3507★Saffitz Gary B 244-2918
★Mc Cauley Danl 249-1529

WALTER ST BEGINS

3510 Voit Richd E @ 244-7958
3511 Calvary Gospel Church 249-0882
3600 Helgeson's Shell Service 249-5211
3601 Ford Douglas D @ 249-9603
3605 Cox Michl E @ 244-6663
3609 Riphahn James J @ 244-8777
3613 Davis Roselyn M Mrs @ 244-1577
3617 Wilson Leon @ 249-4868
3620 Regal Beauty Salon 244-5679
3621 Kennedy Gerald R @ 249-9089
3626 Eagle Discount Supermarket 249-9209
3628 East Side Liquor Store 249-8630
3630 Arian's Department Store Inc 244-9619
Vacant
3700 Milk Depot 244-1242
3702 X-Pert Auto Glass Co Inc 249-0238
3706 Vacant
3712 Polk Diesel & Machine Inc mach shop 244-4784
3720 Midwest Thermo King Inc refrg equip 244-5608

REGAS RD BEGINS

3801 Hughes Bill Texaco 249-1311

38

4016 Anderson Duane B 244-3432
4017 Hanson Robt J @ 249-9080
4020 Haugen Jennie Mrs @ 244-0790
4024 Leonhardt Robt G @ 249-5433
4100★Friede Gene 241-4508
4108 Holen Gusta Mrs @ 244-1514
4112 Vacant
4113 Storck Emilie Mrs @ 249-4605
4116★Fox Christine 244-1580
4205 Johnson Lillian E Mrs @ 244-3228
4209 Bodden Allen C 244-1710
Schmidt Bernard G Jr 241-2247
4221 Anderson Edna Mrs @ 249-3982
4225 Mc Conochie Gary W @ 241-2964
4229 Nicholson Thos W @ 249-5070
4233 Segerson Harold J @ 244-9227
4237 Bartle Leon E @ 249-3405
4301 Peacey Ellen M Mrs @ 244-9572
4305 Thom Robt A @ 241-2970
4309 Argall Ralph G @ 244-9384
4313★Brennann Nancy Mrs @ 244-5063
4317 Wendt Terry G @ 249-1857
4321 Lawver Harold J @ 249-4561
4325 Haugen Arth S @ 249-6592
4417 Bakke John A piano tuner & repr @ 249-9383

4421 Mc Cann L Michl @ 244-2933
4425 Rock Russell @ 249-1403
4429 Rocky's Liquor Store ret 249-5966
4502 East Side Physical Therapy Services 241-0191

Karmenta Nursing Home 249-2137

4513 Commercial State Bank (Br) 249-9251

4517 Friede Kenneth A 244-5400

4521 Komorek Frank @ 244-6841

4522 Vacant

4524 Martin Ernest J @ 241-0628

4526★Murphy Wm J @ 244-7434

4528 Coleman Carl 244-8885

4529 Colden Robt L @ 244-6737

4530 No Return

4532★Schatzke Rollie 241-0538

4534★Mc Kee James R 241-0413

4536★Weckerly John M 241-1088

CRYSTAL LANE INTERSECTS

4609 Torgeson Richd D @ 249-7447

4610 Swanton Milo K @ 244-2164

4613★Schultz Ronald G @

4617★Walrath Robt A @ 241-1186

4621 Bandt Hollis T @ 249-3988

ZIP CODE 53704

SWANTON RD BEGINS

4701★Gollnick Thos A 244-6983

4703 No Return

4709 Walker Ralph L @ 244-2169

Alexander Ronald

Rode Inger 244-6920

WALKER DR BEGINS

4801 Mast John S 249-4378

4802★Tompkins Warren L 241-1104

4803 Vacant

4806 Zink Richd L @ 244-0857

4809★Wanless Richd A @ 241-2469

4811★Hagen Ronald S 241-3110

4813 Frohling Jon B 244-2256

4815 Vacant

4818 Hanke Lawrence F @ 249-6074

4822 Mc Coy Robt W @ 249-3710

MEADOW LARK DR BEGINS

4902 Lange Joanne C Mrs @ 249-4305

4906★Richardson Tim 249-2584

4910 Sands Jerry M @ 241-2869

4914 Rogers Lee M @ 241-3173

4917 East Madison Baptist Church 249-3779

5001 Sprecher Geo E @ 244-3245

5006★Farrington Gale S @

5010★Lander Wayne R 249-0774

5021 Vacant

ANDREW WY BEGINS

5301 Gray Donald S @ 244-8359
5306★Gro Shong Ted D 249-9564
5308★Crowell David E @ 241-1971
5310 Vacant
5312 Vacant
5314★Archibald Lester 249-2691
5316★Ackerman Eug @ 244-4543
5318★Peterson David P 244-2021
5320 Vacant
5322★Peterson Leonard H
5324 Ahlvin Elmer @ 244-2247
5622 Meland Edw D @ 249-1876
5901★Bonnette Lane C 249-3502
6002 Homburg Melvin H @ 244-6405
end Madison Stone Co (Quarry No 4) 244-6747

MINAKWA DR —FROM 3600 WYOTA AV SOUTH

75

ZIP CODE 53711

801★Meudt Leo F @ 233-0533
802 Schwenkert Eug B @ 233-6148
804 Sabatke Elmer W @ 233-0486
807 Emery James R @ 233-4172
808 Howell Patricia Mrs @ 233-2230
810 Hoffman Joseph P @ 233-8681
811 Howe John M 238-8657
815★Fromm Eric 238-6131
816 Hillner Ralph C @ 233-5803
819 Diederich Isidore P @ 233-6814
821★Sherpe David @ 233-9185
822★Todhunter Thos E @ 233-0680
825 Bryan Emma @ 233-7264
826 Schlinkert Roy W @ 233-3925
827 Tetzlaff Herbert E bldg contr @ 233-7446

MONROE ST ENDS
ODANA RD BEGINS
NAKOMA RD BEGINS

MINEAU PKWY —FROM MINERAL POINT RD SOUTH

39

ZIP CODE 53711

417 Meyers Harold K @ 238-3549
418 Szekely Richd A @ 231-2295
421 Dobson Shirley M Mrs @ 233-3590
422 Hultner Raymond C @ 233-5692
425 Cuccia A P @ 238-0184
426 Sell Donald A @ 238-3269
429 Stern Robt K @ 233-4229
430 Fried Russell W @ 238-8048
433 Guderian Carl @ 238-9081
434 Vacant
No Return
437 Richman Bernhard W @ 233-7522
438 Sieloff Geo W @ 238-8900
441 No Return
442 Sutcliffe Charles R @ 238-2322
445 Vacant
446 Rowe Arth R @ 238-4423

17

MINERAL POINT RD —FROM CITY LIMITS WEST BEY ORCHARD DR

ZIP CODE 53705

PARK ST ENDS

GLENWAY ST BEGINS

3801 Village Bar 233-9956
3802 Glenway Union 76 233-0002
3809 Ellis Hardware 233-3110



108 Cottage Grove Road and Sherman Plaza Shopping Center, Madison, Wisconsin 53716

C & P PLAZA • FOOD STORES • WESTGATE HARDWARE • GARDEN CENTER • POWER CENTER

C & P SHOPPING CENTER, Inc.
"MADISON'S ONLY INDEPENDENT SHOPPING CENTER"

Phone 222-5511

PUMPS & EQUIPMENT, Inc.

• PUMPS
• WELL SUPPLIES

• WATER SYSTEMS
• PLUMBING & HEATING

• WATER SOFTENERS
• WATER HEATERS

817 MAYFAIR AVE.

CALL 249-2186



24 N. CARROLL

Credit Bureau of Madison

Credit Reports and Collections Everywhere

DIAL 256-0251

211

**BREDESON
TILE
CO.
Inc.**

Remodeling
and
New
Construction
Residential
and
Commercial

NEW
Seamless
Resilient
Poured Floors

**81 S.
BELTLINE
HWY.
TEL.
257-2285**

2158 Atwood Ave. 53704

CUNA CREDIT UNION
SERVING MEMBERS THROUGHOUT
THE UNITED STATES

Tel. 244-2407

MILWAUKEE ST--Contd

3156 CHOCOLATE HOUSE ICE CREAM MFG
244-0027
FOSTER'S BARBER SHOP 244-1944
3157 JOHNSON RODNEY D • 244-4311
3158 SUNNY KNOLL LIQUOR STORE
249-3222
3161 VACANT
3162 SUNNY KNOLL GROCERY 244-8015
POLLACK CAROL MRS
---BRYAN ST INTERSECTS
3200 DARRELL & DUANE'S MIDLAND
SERVICE GAS STA 249-4619
3201 KLEINERT HARLAN H • 244-5014
3205 GOOD LUELLA MRS • 244-7042
3211 APARTMENTS
1 EDQUIST HERMAN E 244-4361
2 BURNS JANINE MRS 249-9629
3 PEIRCE JAMES R 249-2205
4 WALLS LARRY 244-6116
3217 MILLER EVA MRS 244-2695
3217½ VACANT
3218 VACANT
3221 TIEDT BARBARA A MRS •
244-0062
OTTOSON BETTY M 249-8260
3222 PRESSNALL ALVIN E • 244-7216
3225 WILKE ALTON M • 244-8153
3226 COLLINS RICHARD L • 244-8529
3226½ NINEDORF WM
3229 KOWALSKA AUG M • 244-6767
3230 DE VOE GEO F • 244-6679
LIENAU CLIFFORD 249-8625
3233 HENDRICKSON LOWELL 244-5237
CROWLEY JOHN 249-0627
3237 WADDELL FLORENCE I MRS •
244-5856
3239 RICHARDSON WALTER
3241 CUPP BERNARD D • 244-5203
3242 CONLIN CLARA I • 244-2607
3245 JAHN GEO E • 244-5734
3246 BIGGS ROBT • 249-1747
3248 VACANT
3249 WILLIAMS SANDRA 249-3025
SPENCER LARRY J 249-0683
3252 JOHNSON WM • 244-0816
3253 SCHWEGLER LEONARD J •
249-7932
3255 VON ESCHEN MELVIN A •
244-4108
3256 MADIS ALMA MRS • 244-7361
FLENN PETER 249-2713
3260 SUTHERLAND ADDISON J •
244-9436
3261 ASHLEY JOSEPH Q 249-2625
3269 DAVIS WILBUR C • 244-1577
---POWERS AV BEGINS
3302 MEYERS JOSEPH C • 244-4073
3305 DAVIS WILBUR C JR • 249-1396
5330 HODGE ELTON M • 233-3920
3312 CHADWICK HARLEY 244-7021
3316 APARTMENTS
1 HAHN GARY R 244-9585
2 HESTNESS ANNA MRS 244-1726
3 NACHTIGAL FRANCIS G 244-2835
4 TURNIPSEED JOHN 244-1027
3320 VACANT
---N FAIR OAKS AV BEGINS
---STARKWEATHER CREEK BRIDGE
---THROPE ST ENDS (NOT OPEN)
3401 DON'S SKELLY SERVICE 249-4296
3453 CLAYTON ENMA T • 244-8504
3457 CRAPP GARY 249-4586
3461 VOIT GORDON G • 244-0636
3465 KRUGHMAN H STANLEY • 249-4179
---LEON ST BEGINS
3481 LANSING CHARLES E • 244-7910
---LANSING ST BEGINS
3489 SORENSON WM 249-2388

3490 VOIT E C & SONS INC READY
MIXED CONCRETE 244-0777
VOIT SARAH S MRS • 244-0777
3493 WISE JOHN C INS 244-7723
3497 LANSING BERNICE L MRS •
---HARDING ST BEGINS (NOT OPEN)
3507 HANSON ROBT J 249-9080
3510 VOIT RICH D • 244-7958
---WALTER ST BEGINS
3511 UNDER CONSTN
3600 HELGESON'S SHELL SERVICE
249-5211
3601 CRARY RAYMOND L • 244-7670
3605 SOPER DONALD E • 249-7257
3609 JOSHEFF CHRIS • 244-2257
3613 LEGAT V JOHN • 244-2560
3617 WILSON LEON • 249-4868
3620 FIRST CENTRAL BEAUTY SALON
INC 244-5679
3621 KENNEDY GERALD • 249-9089
3626 EAGLE DISCOUNT SUPERMARKET
249-9209
3630 ARLAN'S DEPARTMENT STORE
249-6676
EAST SIDE LIQUOR STORE
249-8630
LEETZ BRANDON D OPTOM
244-7747
MIDWEST TIRE & AUTO STORE
249-3245
3700 MILK DEPOT 244-1242
3702 EXPERT AUTO GLASS 249-0238
3706 LOUIE'S GARAGE AUTO REPR
249-9871
3712 POLK DIESEL & MACHINE INC
MACH SHOP 244-4784
3720 MC CLURE THERMO KING INC
REFGR EQUIP 244-4962
3801 BORLAND'S TEXACO 249-1311
3809 VACANT
3902 FRIEDE DEBRA L MRS 244-5400
---CITY LIMITS

---ZIP CODE 53714
4016 ANDERSON DUANE B 244-3432
4017 PETRIE JAMES L 244-0170
4020 HAUGEN JENNIE MRS • 244-0790
4024 LEONHART ALMA MRS • 249-5433
4100 GERKE AUG C • 244-1779
4108 MOLEN THEO • 244-1514
4112 PORTER GLORIA A 249-4681
4113 STORCK PETER • 249-4605
4116 ADAMI ANTHONY •
4205 JOHNSON HARVEY P • 244-3228
4208 VACANT
4209 JOHNSON NEIL O 249-1093
WARTINGER MARK 249-1528
4221 ANDERSON EDNA MRS 249-3982
4225 WILLIAMS DOUGLAS • 244-5966
4229 NICHOLSON THOS W • 249-5070
4233 SEGERSON HAROLD J • 244-9227
4237 BARTLE LEON • 249-3405
4301 PEACEY CLARENCE E • 244-9572
4305 PERONTO LOWELL J 249-8928
4309 ARGALL RALPH G • 244-9384
4313 DAHL DENNIS • 244-5903
4317 WENDT TERRY G • 249-1857
4321 LAWVER HAROLD J • 249-4561
4325 HAUGEN APTH S • 249-6592
4417 BAKKE JOHN A PIANO TUNER &
REPR • 249-9383
4421 MC CANN L MICHL • 244-2933
4425 MARTI DANL • 244-1541
4429 SYVRUD MATILDA MRS
4509 VACANT
4513 VACANT
4517 NELSON WALTER G • 244-2184
4521 KONOREK FRANK • 244-6841
4529 BEMIS DONALD • 244-1268
4609 TORGESON RICH D • 249-7447

4610 SWANTON MILD K • 244-2164
4613 URBAN FRANK W • 249-3616
4617 DELANEY THOS P 244-9466
4621 VIKEN DONALD E 249-6732
4701 BEEHNER BUILDERS INC BLDG
CONTR 249-0134
WALKER RALPH L • 244-2169
HOWELL MARILYN 244-4349
4802 PETERSON RICKY K • 249-2038
4806 ZINK RICH D • 244-0857
4810 VACANT
4917 EAST MADISON BAPTIST CHURCH
249-3779
5001 SPRECHER GEO E • 244-3245
5201 SPRECHER ELMER G • 244-1221
5301 GREY DONALD • 244-8359
5410 SPRECHER LYMAN S • 244-2112
5622 MELAND EDW D • 249-1876
5901 HANSON ARTH M • 249-8440
6002 HOMBURG MELVIN H • 244-6405
END MADISON STONE CO (QUARRY NO 4)

MINAKWA DR -FROM 3600 WYOTA AV
SOUTH

---ZIP CODE 53711
801 LIEBETRAU HILMAR G • 233-1741
802 SCHWENKERT EUG B • 233-6148
804 SABATKE ELMER W • 233-0486
807 EMERY JAMES R • 233-4172
808 GABRIEL MELVIN R 238-6538
810 HOFFMAN JOSEPH P • 233-8681
811 HOWE GEO E 238-6916
815 SCHROEDER JOHN H • 238-6431
816 HILLNER RALPH C • 233-5803
819 DIEDERICH ISIDORE P • 233-6814
821 SHOBERG GORDON A • 233-4932
822 HUMBLE LYLE • 233-1323
825 BRYAN ENMA • 233-7264
826 SCHLINKERT CORA • 233-3925
827 TETZLAFF HERBERT E BLDG CONTR
• 233-7446
---MONROE ST ENDS
---ODANA RD BEGINS
---NAKOMA RD BEGINS

MINNEAU PKWY -FROM MINERAL POINT RD
SOUTH

---ZIP CODE 53711
417 MEYERS HAROLD K • 238-3549
418 REMILY LOUIS E • 238-5296
421 DOBSON ROBT C • 233-3590
422 MOLTNER RAYMOND C • 233-5692
425 FREDERICKSON ARLO • 231-1102
426 SELL DONALD A • 238-3269
429 STERN ROBT K • 233-4229
430 FELTEN EDW J • 238-2150
432 FLANAGAN JOHN J 238-6713
434 HANDY CABS LTD 238-9484
RULFF EUG W • 238-9011
437 REICHMAN BERNHARD W • 233-7522
438 STEHR ARTH C • 238-3953
441 GLESNER RICH D • 231-2681
442 SUTCLIFFE CHARLES R • 238-2322
445 JEVNE LEONARD BLDG CONTR •
233-0884
446 ROWE ARTH R • 238-4423

MINERAL POINT RD -FROM CITY
LIMITS, WEST BEY ORCHARD DR

---ZIP CODE 53705
---PARK ST ENDS



2017 Winnebago

244-3531

ERIC'S BAKERY

SPECIALIZING IN EUROPEAN BAKED GOODS

Tel. 257-3350

1254 E. Washington Ave.

HOFF & LEM

INC.

FINANCIAL
PLANNING
AND
CONSULTING
SERVICES
INSURANCE
INVESTMENTS

DAVID B. HOFF
CLU, Pres.

CHARLES LEM
CLU, V-Pres.

MEL EDWARDS
CPCU

4513

Vernon Blvd.

DIAL

257-4737

257-4738

Olympia

Typewriters

528 STATE ST.

STEMP TYPEWRITER CO., Inc.

ADDING MACHINES - TYPEWRITERS

Sales - Rentals - Service

See Page 86 Buyers' Guide

addo-x

Adding Machines

256-0243

180

MILWAUKEE-Contd

2918 Nylan Hilda Mrs @ 244-4935

Dixon begins

2921 Brunner Aelred J @ 249-3467

2922 Hanson Arth M @ 244-1667

2926 Niemann Jos L @ 244-4516

2930 Beyer Jos A 249-4148

2933 Boyes Ruth S Mrs 249-8367

Bill Robt E @ 249-7724

2934 Hoiby Dorothy E Mrs @

244-2206

Slater Thos G 249-2461

2937 Bowers Geo T 244-4104

2938 Lantz Roy W @ 244-1287

Sperley Sarah Mrs 247-7416

2941 Erstad Sidney E @ 244-5985

2942 Hefty Sarah Mrs @ 244-1204

McCormick Angus 244-1204

2945 Dodge Jas S @ ofc mach repr

244-7502

2946 Buckley Alvin L @ 244-3989

2949 Falkenstein Hubert A @

244-1266

2950 Davidson Norman @ 249-2263

2953 Johnson Chas

2954 Lehman Mary E Mrs 249-4747

2954½ Hazard Clayton M 249-2700

2956 Reimer Kenneth E 244-8891

2957 Dyer Doyle E

2958 Hesse Maurice G @ 249-9422

2960 Pertzborn Hedwig L Mrs @

240-0783

2961 Strangeway Emmett @

244-8371

St Paul av (not open)

2966 Olson Harry 249-5508

2970 Hawley Cecil G @ 244-9318

Clyde Gallagher av begins

Starkweather Creek bridge

3027 Dyer's Mobil Service 244-1165

3030 Graffin Sinclair Serv gas sta

249-9912

Rosemary av begins

St Paul av intersects

12

CMStP&P crosses

3100 Bob's Super Mart gro 249-8719

Natwick Christian O @

3137 Gunderson Apartments

1 No Return

2 Peronto Rodney R 244-4836

3 Bohrnstedt David R 249-5997

4 McDowell Larry C 249-6315

3143 Sletten Wm @ 249-5059

3149 Lang Robt E @ 249-1029

3153 Manning Jas M @ 249-6889

3156 Chocolate Hse The ice cream

mfg 244-0027

A-1 Telev Serv Co Inc repr

249-6062

3157 Johnson Rodney D @ 244-4311

3158 Sunny Knoll Liquor Store

244-8015

3160 Hockett Mayme 244-8015

3161 Swindler Joe D 249-1790

3162 Sunny Knoll Gro 244-8015

Bryan intersects

3200 Cooperative Services of Dane

County gas sta 249-4619

3201 Kleinert Harlan H @ 244-5014

3205 Good Glenn M @ 244-7042

3211 Apartments

1 Edquist Herman E 244-4361

2 Floistad Sherman H 244-8664

3 Wood Fern Mrs 244-4952

4 Grinde Duane D 249-5523

3217 Miller Eva Mrs 244-2695

3217½ Enstad Burger L 249-4450

3218 Olson Lena 244-3744

3221 Tiedt Barbara A Mrs @

244-0062

Krohn Ronald W 249-7779

3222 Pressnall Alvin E @ 244-7216

3225 Wilke Alton M @ 244-8153

3226 Tschida Donald M 244-5260

3226½ Wolnec Glen

3229 Kowalske Aug M @ 244-6767

3230 DeVoe Geo F @ 244-6679

3233 Licht Janice Mrs 249-1751

3237 Waddell Florence I Mrs @

244-5856

3239 Vacant

3241 Simonson Chas A 244-6153

3242 Conlin John A @ 244-2607

3245 Jahn Geo E @ 244-5734

3246 Biggs Robt @ 249-1747

3248 Johnushka John @

3248½ Tolley Tony J 244-1439

3249 Lumsden Hazel M Mrs @

244-7510

Coffey Robt C

3252 Johnson Wm @ 244-0816

3253 Schwaegler Leonard J @

249-7839

3255 Mel & Guy's Fuel Oil Co dtrs

244-9312

VonEschen Melvin A @

244-4108

3256 Glynn Clifford J @ 244-9533

Penisten Theo T

3260 Mosley John W @ 244-6335

3261 Martin Darwin D @ 249-5922

3269 Davis Wilbur C @ 244-1577

Powers av begins

3302 Meyers Jos C @ 244-4073

3305 Davis Wilbur C jr @ 249-1396

3312 Sandridge Harrison C

249-1327

Sanderson Robt @ 244-6192

3316 Hahn Gary R 244-9585

Hestness Anna Mrs 244-1728

3320 Harris Beulah Mrs 249-8774

Fair Oaks av begins

3322 Liquor Store Inc The 249-9382

Feist Sam B 249-6359

Fair Oaks av N begins

Starkweather Creek Bridge

Throp ends (not open)

3401 Len's Skelly Serv gas sta

249-4206

3453 Clayton Luther H @ 244-8504

3457 Kale Jack E 249-4455

3461 Voit Gordon G @ 244-0635

3465 Krugman H Stanley @ 249-4179

Leon begins

3481 Lansing Chas E @ 244-7910

Lansing begins

3489 Hyatt Russell D @ 244-4503

3490 Voit E C & Sons Inc ready mixed

concrete 244-0777

Voit Erhardt C @ 244-0777

3493 Wise John C ins 244-7723

3497 Lansing Leon A @

Harding begins (not open)

3507 Standerfer Wm B

3510 Voit Richd E @ 244-7958

Walter begins

3511 Hodge Ronald C 244-8647

Lofgren Jon J 244-5578

3601 Crary Raymond L @ 244-7670

3605 Soper Donald E @ 249-7257

3609 Friedl James H @ 249-7959

3613 Legat John V @ 249-9182

3617 Hetzel Fredk L @ 244-6644

3621 Stone John E @ 249-1003

3826 Piggly-Wiggly Madison Co

@ 244-2436

3700 Homecraft of Madison Inc int

dec 249-7321

City limits

3801 Borland's Texaco gas sta

249-1311

3809 Wilke's Nursery 244-8153

3913 Barlow Geo W @ 244-3223

4016 Olson Delbert T @ 244-1519

4017 Foster Alf S 249-7079

4020 Haugen Jennie Mrs @

244-0790

4024 Leonhardt Alma Mrs @

249-5433

4100 Gerke Aug C @ 244-1779

4108 Holen Theo @ 244-1514

4112 Kahl Allen L @ 244-3435

4113 Storck Peter J @ 244-1525

4205 Johnson Harvey P @ 244-3228

4208 Bunnell Delbert C 249-9716

4209 Phillips Darrel W 249-3635

Rybolt Gaylord A 249-9586

4221 Dyer Chas V @ 249-1289

4225 Hinton John E @ 244-0538

4229 Nicholson Thos W @ 249-5070

4233 Segerson Harold J @ 244-9227

4237 Bartle Leon @ 249-3405

4301 Peacey Clarence E @

244-9572

4305 Hanson Vance @ 249-6054

4309 Furimsky James E 249-2427

4313 Vacant

4317 Roe Leonard E @ 249-8080

4321 Lawver Harold @ 249-4561

4325 Gilsson Thos @ 249-4338

4417 Bakke John A @ piano tuner &

repr 249-9383

4429 Hustad Milton B @ 244-2174

4505 Tolley John @ 244-1277

4509 Crawford Harold W 249-9585

4513 Meyers Body Shop auto repr

249-2029

Meyers Gerald E @ 249-2029

4517 Nelson Walter G @ 244-2184

4521 Komarek Frank @ 244-6841

4529 Vacant

4609 Torgeson Richd D @ 249-7447

4610 Swanton Milo K @ 244-2164

4613 Urban Frank W @ 249-3616

4806 Zink Leonard W @ 244-3397

5001 Sprecher Geo E @ 244-3245

5410 Sprecher Lyman S @

244-2112

13-A

MINAKWA-From 3600 Wyota av

south

Zone 11

801 Liebetrau Hilmar G @ 233-1741

802 Schwenkert Eug B @ 233-6148

804 Sabatke Elmer W @ 233-0486

807 Emery Jas R @ 233-4172

808 Gabriel Melvin R 238-6538

810 Hoffman Jos P @ 233-8681

811 Howe Geo E 238-6916

815 Cockroft Gilbert J @ 238-6069

816 Hillner Ralph C @ 233-5803

B.F. Goodrich

TIRES—WHOLESALE AND RETAIL
PASSENGER—TRUCK—INDUSTRIAL AND FARM SERVICE
BATTERIES—TELEVISION—APPLIANCES AND BICYCLES

801 E. Washington Ave.

Dial Alpine 5-4592

MILWAUKEE—Contd

- 2829 Nelson Robt N @ ΔCH4-2761
 2838 Bullard Edna M Mrs @
 ΔCH4-8576

Marquette intersects

- 2901 Lythjohan Henry @ ΔCH4-4683
 2904 Noyola Food Shop ΔCH4-1860
 2904½ Holick Ann M Mrs @
 Berge Jas W
 2905 Bostad Pearl O Mrs @
 ΔCH4-4163
 2906 Johnson Lyle O @ ΔCH4-5289
 2910 Noyola Gabriel J @
 ΔCH4-4553

2913 Apartments

- 1 Orvold Jerold H ΔCH9-3860
 2 Rutledge Wm C
 3 Goulet Gerald R ΔCH9-6955
 4 Kulow Melvin
 914 Hegge Ray B @ ΔCH4-5344
 918 Nylen Andrew @

Dixon begins

- 2921 Brunner Aelred J @
 ΔCH9-3467
 2922 Hanson Arth M @ ΔCH4-1667
 2926 Neimann Jos L @ ΔCH4-4516
 2930 Beyer Jos A ΔCH9-4148
 2933 Brann Edw R ΔCH4-1852
 Bennett Geo E ΔCH4-5217
 2934 Hoiby Dorothy E Mrs @
 ΔCH4-2206
 Slater Thos G ΔCH9-2461
 Hoiby Raymond
 2937 Bowers Geo T ΔCH4-4104
 Noltemeyer Ervin R
 ΔCH4-7593
 2938 Lantz Roy W ΔCH4-1287
 Sperley Sarah Mrs
 ΔCH4-7416
 2941 Erstad Sidney E @ ΔCH4-7517
 2942 Hefty Sarah F Mrs @
 ΔCH4-1204
 2945 Dodge Jas S @ ΔCH4-7502
 2946 Buckley Alvin L @ ΔCH4-3989
 2949 Falkenstein Hubert A @
 ΔCH4-1266
 2950 Thompson Leonard C @
 ΔCH9-1468
 2952 No Return
 2953 No Return
 2954 Lehman Mary E Mrs
 ΔCH9-3120

- 2954½ Hazard Clayton M ΔCH9-2100
 Mueller Richd F ΔCH4-3214
 2956 Habermann Paul P ΔCH9-5618
 2957 Schultz Ronald L ΔCH9-6423
 2958 Hesse Ferdinand A @
 ΔCH9-8998

- 2960 Pertzborn Adolph M @
 ΔCH4-0783

- 2961 Ward Eug S @ ΔCH4-4833

StPaul av (not open)

- 2966 Irvin Wm @ contr ΔCH5-9342
 2970 Hawley Cecil G @ ΔCH4-9318

Clyde Gallagher av begins**Starkweather Creek Bridge**

- 3027 Nygaard Bros Service gas sta
 3030 Sullins Service gas sta
 ΔCH4-4948

Rosemary av begins**StPaul av intersects**

12

CMStP&PRR crosses

- 3100 Natwick's C O Super Market
 gro ΔCH4-8578
 Natwick Christian O @
 ΔCH4-8578

3137 Gunderson Apartments

- 1 Anderson Gene R ΔCH9-3072
 2 Weary Donald D ΔCH4-5243
 3 Stepanik Geo ΔCH9-6206
 4 Miner Kenneth R ΔCH4-7255
 3143 Sletten Wm @ ΔCH9-5059
 3149 Lang Robt E @ ΔCH9-1029
 Kitchen Wm A ΔCH9-3837

- 3153 Manning Jas M @ ΔCH9-6889
 3156 East Side Trading Post used
 furn ΔCH9-3316

- White James H @ ΔCH9-3316
 3157 Johnson Rodney D ΔCH4-4311

- 3158 Sunny Knoll Liquor Store
 ΔCH4-8015

- 3161 Coghlan John L @ ΔCH9-4342

- 3162 Sunny Knoll Grocery
 ΔCH4-8015

Bryan intersects

- 3200 Sphar's Garage & Service
 gas sta ΔCH9-4619

- 3201 Kleinert Harlan H @
 ΔCH4-5014

- 3205 Good Glenn M @ ΔCH4-7042

- 3211 Hall Orville L ΔCH4-2319
 Edquist Herman E ΔCH4-4361

- 3217 Bronson Menzo F
 Miller Frank A ΔCH4-2695

- 3218 Olson Lena ΔCH4-3744

- 3221 Tiedt Barbara A Mrs @
 ΔCH4-0062

- 3222 Muckler Carl J @ ΔCE4-2775

- 3225 Wilke Alton M @ ΔCH4-8153

- Wilkes Nursery ΔCH4-8153
 3226 Krueger Pat ΔCH9-5072

- 3226½ Rueb Delbert
 3229 Kowalske Aug M @ ΔCH4-6767

- 3230 DeVoe Geo F @ ΔCH4-6679
 Gear Theo H
 Braun Chas

- 3233 Tompkins Myrwin C @
 ΔCH9-1761

- 3237 Waddell Wid H @ ΔCH4-5856

- 3239 Foust Vernon A ΔCH9-9817

- 3241 Simonson Chas A ΔCH4-6153

- 3242 Conlin John A @ ΔCH4-2607

- 3245 Jahn Geo E @ ΔCH4-5734

- 3246 Bong Joseph J @

- 3248 Richter Delores A Mrs
 ΔCH4-5361

- Johnushka John @
 3248½ Syse Burnell E ΔCH4-5125

- 3249 Lumsden Raymond C @
 ΔCH4-7510

- Turner Donald G ΔCH9-9097
 3252 Johnson Wm @ ΔCH4-0816

- 3253 Moen Bert T @ ΔCH4-4515

- 3255 VonEschen Melvin A @
 ΔCH4-4108

- 3256 Dahlk Gilbert R @ ΔCH9-4927

- 3260 Mosley John W ΔCH9-5460

- 3261 Martin Darwin D ΔCH9-5982

- 3269 Davis Wilbur C @ ΔCH4-1577

Powers av begins

- 3302 Meyers Jos C @ ΔCH4-4073

- 3305 Davis Wilbur C jr @
 ΔCH9-1396

- 3312 Shietze Donald R ΔCH9-8909

- 3316 Johnson Ralph L ΔCH4-7914
 LaPlante Loyals S ΔCH9-2537

- Peterson Maurie W ΔCH9-8180
 Tiller Arth T

- 3320 Cleberg Henry A @ ΔCH4-2369

Fair Oaks av begins

- 3322 Clyde's Liquor Store
 ΔCH9-9382

- Feist Sam B ΔCH9-8359

Fair Oaks av N begins**Starkweather Creek Bridge****Throp ends (not open)**

- 3410 No Return
 3414 Wold Emil H @ ΔCH4-2770

- 3416 No Return
 3453 Clayton Luther H @ ΔCH4-8504

- 3457 Lyons Robt L ΔCH9-8927
 3461 Voit Gordon G @ ΔCH4-0636
 3465 Krugman H Stanley @
 ΔCH9-4179

Leon begins

- 3481 Lansing Chas E @ ΔCH4-7910

Lansing begins

- 3489 Young Warner

- 3490 Voit E C & Sons Inc concrete
 ΔCH4-0777

- Voit Erhardt C @ ΔCH4-0777

- 3493 Wise John C ΔCH4-7723

- 3497 Lansing Leon A @

Harding begins (not open)

- 3507 Harrison Edw M @ ΔCH4-7669

- 3510 Voit Richd E @ ΔCH4-7958

Walter begins

- 3511 Gay Arth W @ ΔCH4-5930
 Sarenich Lois L Mrs
 ΔCH9-2340

- 3512 Kleven John A ΔCH9-6115

- 3601 Crary Raymond L @
 ΔCH4-7670

- 3605 Soper Donald E @ ΔCH4-2478

- 3609 Hagerty Gloria Mrs @
 ΔCH9-6686

- 3613 Legat J V

- 3617 Morton Raymond J @
 ΔCH9-1194

- 3621 Rasmussen Gene @ ΔCH4-7098

City limits

13

MINAKWA—From 3600 Wyota av south to Monroe

- 801 Liebetrau Hilmar G @
 ΔCE3-1741

- 802 Schwenkert Eug B @
 ΔCE3-6148

- 804 Sabatke Elmer W @
 ΔCE3-0486

- 807 Emery Jas R @ ΔCE3-4172

- 808 Goebel Leo L @ ΔCE3-6622

- 810 Hoffman Jos P @ ΔCE3-8681

- 811 Haack Robt C ΔCE8-2534

- 815 Temkin Jachial L @
 ΔCE3-2195

- 816 Hillner Ralph C @ ΔCE3-5803

- 819 Diederich Isidore P @
 ΔCE3-6814

- 821 Shoberg Gordon A @
 ΔCE3-4932

- 822 Anderson Carmen H Mrs @
 ΔCE3-1323

- 825 Peterson Ralph T @
 ΔCE3-2343

- 826 Bancroft Leland C @
 ΔCE3-6671

- 827 Tetzlaff Herbert E @ contr
 ΔCE3-1225

Monroe ends**Ordana rd begins****Nakoma rd begins**

17

MINERAL POINT ROAD—A continuation of Speedway from city limits west beyond Orchard dr**Parker ends****Glenway begins**

- 3801 Village Bar tavern ΔCE3-9956

- 3802 Klosterman's Pure Oil gas sta
 ΔCE3-0002

- 3809 Harley's Hdw ΔCE3-3110

- 3814 Daggett Arth L jr @
 ΔCE3-8481

- 3817 Sentry Food Mkt gro
 ΔCE3-8722

- 3818 Pertzborn Margt J Mrs @
 ΔCE3-5714

- 3821 MacLean Minnie Mrs @
 ΔCE3-8590

- 3822 Calvary Gospel Church
 Hope Lodge No 17 IOOF
 Mendota Rebekah Lodge No 134
 IOOF

- 3825 Bell Edith R Mrs @
 ΔCE3-8417

Larkin intersects

- 3900 Bethany Methodist Church
 ΔCE3-5586

- 3905 Rubion Leon ΔCE8-5234

- 3907 Butler Ralph S @ ΔCE3-8263

**WHALEN
TRANSFER**

**AND
STORAGE
CO., INC.**

**Specialists
in
MOVING
AND
STORAGE**

**Local
and
Nationwide
Moving**

**PHONE
5-2927**

**601-03-05
University Av.**

MADISON SILO CO., Inc.

Waylitz Building Blocks

Concrete Silos and Storage Bins

**Tel. 5-8881
Tel. 4-1393**

**Main Office 721-72 Insurance Bldg.
Madison Div. Office and Factory 3248 Atwood Ave.**

STAMP TYPEWRITER CO.

**ADDING MACHINES - TYPEWRITERS
SALES and SERVICE
PHONE 5-5754**

MADISON, WIS.

MILTON—Contd

636A Vitale Frank & gro
638A Prestigiacomo Anthony
Δ Omara Wm J
Δ Parisi Demetro J
Δ Black John V
8 Lake intersects
701 Δ Anderson Newman O
Δ Lonetree Willis A
Currier Nancy Mrs
Δ Decorah Edw A
Garvin Francis
Parisi Sarah Mrs
Hartman Mildred M
Mrs
Becklith Roy J
705 Boland Geo E
Nelson Lavern M
706 Di Modica Mary R
Mrs
708 Δ Labruzzo Peter &
710 Δ Grignano Leonardo
Δ Wagner Norbert F
712 Δ Buscemi Salvatore
713 Δ Fink Lawrence
Δ Banano Antonio
714 Δ Cristina John B
Δ Gilbert Geo L
715 Δ Justiliano Jos
717 Δ Smith Will B
720 Δ Valenza Ben

Murray intersects

806A Pullara Gaspar
807A Cinesquinto Peter
808 Chivaro Alphonso
Δ Balistreri Jos H
809A Parisi Chas S
Δ Martin Clarence W
810 Δ Di Cristina John
811 Tartamilla Rose
812 Puccio Dominic
Buts Robt J
815 Oehlberg Richd J
Δ Brashi John
Δ Halligan Jas E
Trachitta Vincenzo
816 Δ Romano Frank J
Sell Richd L
Romano Caroline M
819A Machitis Rose Mrs
820A Cardarella Anthony
821A Stumper Fred H
Cuccia John C
822A Musillami Gaetano
Δ DuCharme Geo F
Musillami Frank

8 Park intersects

902A Hays Alice Mrs
903A Keller Warren D
904A Montalto Paul B
Δ Reynolds Earl L
905A Di Piazza Sarah R
Mrs
Δ Brown Chas
906A Maglio Carl S
Δ Movarra Leonard G
908A Sanders Jack E
Δ Elvord Clyde L
917A Sweet Saml & junk dir
918A Alexander Claire E
921A Cerro Jos M
924A Fedele Loretta Mrs
926A Maltese Jos M
Δ Castagna Peter
928 Cascio John
Torresin John B
excavating contr

8 Brooks intersects

1008A Flinn Albert H
1009A Coyne Florence M
Mrs
1010A Slagg Wm A
1011A Phillips Reuel C
Roslak John
O'Neill Rosetta
1013A Coyne Lydia R Mrs
1014A Parkinson Dan P
1016 Tortorice Chas
Δ Tortorice Victor J
1019A Coyne Jos J

8 Mills intersects

1109A Schmelter Henry M
Δ Runk Roger W
1114A Buss Anna D Mrs
Finn Harold L
1120A Hein Geo M
1122A O'Leary Frank C

Milton ct begins

1124A Charter intersects
1214A Roberts Francis P
1218A Overly Matilda Mrs
Δegan Josephine Mrs

1221A Troia Jos

1224A Fliegel Fredk C
1225A Lackner Alois J
1226A La Bella Carl
1228A La Bella Jos
1230A Tittley Philip D

8 Orchard intersects

1312A Schuman Carl F
1313A Brown Bertha M Mrs
1314A Kopp Walter W
1316A Doran Jas W
1317A Stasz Wm
1320A Huber Jos
1321A O'Connor Jerry T
1324A Singer Arth Jr
Δ Townsend Paul E
1328A Martineilli Max P
Wanasek Robt A
1333A Espeseth Geo E

8 Randall av intersects

1314A Kopp Walter W
1316A Doran Jas W
1317A Stasz Wm
1320A Huber Jos
1321A O'Connor Jerry T
1324A Singer Arth Jr
Δ Townsend Paul E
1328A Martineilli Max P
Wanasek Robt A
1333A Espeseth Geo E

MILTON COURT—From

1109 Milton south to
St James ct
101A Korb Arnold J

MILWAUKEE—From junction

of Winnebago and E
Washington av east
beyond city limits (base
line dividing north and
south streets east of
junction of Winnebago and
E Washington av)

2612 Am Shoe Shop reprints

2617A Thompson Harold B
Δ Hinrichs Llewellyn J
real est

2621A Seifert Harry C

2628A Langhammer Otto
Browner Book Shop
2629A Falkenstein Wm A
2632A Ness Roofing & Supply
Co

2633A Howards Grocery

Clapp Della M Mrs

2634A Poulsen Ken

Associates mfrs
agt
2636 Untermyer Eliz Mrs
Gasch Nick
2637A Anderson Sever O
2640A Elmstod Mons O
2641A McCarthy Clarence W
Δ Heinke Walter

Δ Aminger ct begins

2644A Muenke Harold O
2645A Blumk Ingeborg Mrs
2648A Buchholz Clarence P
2649A Otto's Shoe Shop
shoe repr
Δ Bergenske Carrie M
Mrs

Farwell begins

2652A Niebuhr Thelma C
Mrs
2657A Kamp Jos
Δ Whitesell Paul
Acragin Willis

2661A Klink Richd W

2663A Oesterly Clarence F
Δ Oesterly Gerald C
2667A Dennis Harold R
2670 Ev Luth Ch of the Holy
Cross

2673A Carson Jas

Thompson Richd
2677A Robertson Roy M
North Lawn av
begins (not open)

2681A Valtierra Ray A

2685A Affholder Clement F
Weck Edna Mrs
2689A Fell Michl M
Corry begins

2701A Hackerson John V

2702A Visvacker Erving Rev
2703A Chamberlain Roy A
2705A Pfister Clifford O
2706A Greenstein Anna Mrs

Δ Stauffer Alfred F

2707A Koster Wm J
2714A Newcombe Lytle H
2716A Thomas Robt W
2718 Gaines Robt P
2720A Skuld Hiram N
2721A Long Earl E
Ladd Elmer A
Power Jeffry J

Waukesha begins

2724A Lawson Edmund E
2724A Shapiro Sherman E
2726A Gess Wesley C
2732A VanHaren John J
Minter John
2736A Gelfe Leonard C
2737A Herro Philip C
2741 Probosky Paul J

2742A Freeman Robt J

2745A Schmelter Rupert J
2748A Reithmeyer Zeno C
Δ Overton Max N
2749A Lerger Norman J
2753A Jergensen Gerald R
2802A Kenneson Chas A
2806A Griffith John W
Δ Vetter Jerome M
Wirth ct begins

2810A Barnett John T

2814A Larson Aksel P

MILWAUKEE—Contd

2817A McCormick Wm H
Latzar Edw J
2818A Swenson Gerhard M
2821A Leiberger Chas R
2822A Dregger Clarence F
2825A Brusson Melvin H
2829A Nelson Robt N
2838A Bullard Chas E

Marquette Intersects

2901A Lythjohan Henry
2904A Holick's Food Shop
2904A Holick Anna M Mrs
2905A Bostad Martin T
2906A Johnson Lyle O
2910A Sims Leonard
2914A Hegge Ray B
2918 Nylen Andrew

Dixon begins

2921A Popp Karl R
2922A Hanson Arth M
2926A Niemann Jos L
2930A Olson Carl E
2933A Griffith Frank W
2934A Hibby Dorothy I Mrs

Δ Slater Thos G

Schara Ronald G
2937A Bowers Geo T
Δ Noltemuier Ervin R
2938A Lantz Roy W
2941A Erstad Sydney E
2942A Heff Sarah F Mrs
2945A Dodge Jas S
2946A McCoy John H
2949A Falkenstein Hubert A

2950A Thompson Leonard C

2952A Peirce Harold F
2953A Johnson Henry C
2954A Chamberlain Roy A
2954A Owen Louis A
2956 Meicher Leo J
2957A Knoebek Mathilda M
Mrs

2958A Hesse Ferdinand A

2960A Moody Miles R
2961A Ward Eug S
St Paul av (not open)
2966A Irvin Wm & contr
2970A Hawley Cecil G
Clyde Gallagher av
begins

Starkweather Creek

Bridge
3030A Sullivan Filling Station
3158A Sunny Knoll Distr Co
whol gro
3162A Sunny Knoll Mkt gro
3245A John George E

Rosemary av begins

St Paul av intersects
12
CMSR&PRR
crosses
3100A Natwick's Grocery
Δ Natwick Christian O
3143A Sletten Wm C
3149 Lang Bob E
Schroeder Luella Mrs
3153 Kuehni Elmer W
3156A Glenn's Hdw
3157A Johnson Dewey C
Johnson Christina
Mrs
3158A Sunny Knoll Distr Co

HUBERT TOUSSAINT

**STEAM—HOT WATER—VACUUM HEATING—STOKERS—
GAS AND OIL BURNERS
REPAIRING OF HEATING PLANTS**

518 Highland Ave.

123

3161A Blue Virginia Mrs

3162A Sunny Knoll Mkt
Bryna intersects
3200A Sphar's Garage
3201A Walsh John S
3205A Good Glenn M
3217A Miller Frank A
Δ Montgomery Rex A
3218A Olson Lena
3221A Tiedt Barbara A Mrs

3224A Kingsley Norman

Kingsley's Orchestra
3225A Wilke's Nursery ofc
Δ Wilke Alton M
3226A Bailey Kenneth G
Δ Droste Marvin W
3229A Veenge Lillian A
3230A DeVoe Geo F
3233A Ness Vern S
Δ Tompkins Myrwin C
3241A Phillips Lyle E
3242A Conlin John A
3245A Jahn Geo E

3246A Peirce Clarence V

3248A Meyer Walter G Jr
Abolins Albert
3248A Syse Burnell E
Syste Robt
3249A Ales Michl J
De Piazas Jos
3252A Johnson Wm H
3253A Uphoff Carl S
3255A Von Eschen Melvin
3256A Johnushka John
Δ Johnushka Pauline
Δ Sierley Stanley A
3260 Johnushka John
3261A Kalthagen Kenneth L
3269A Hessling Chas E

Powers av begins

3305A Bryan Harold L
3312A Williams Jas F
3320A Cteberg Henry A
Fair Oaks av begins
3322A Sams Used Furniture
Δ McCredit Llewellyn J
Fair Oaks av N
begins

Starkweather Creek

Bridge
3410A Nordness Betsy Mrs
3414A Wolf Edw H
3420 Campbell Thos
Huggenberger Earl
3424 Robinson Earl R
Campbell Thos
3453A Clayton Luther H
3457A Volt Gordon G
3465 Krugman Stanley H
3481A Lansing Chas E
3489A Casey Cletus M
3490A Volt Erhardt C
Δ Volt E C & Sons
3493A Wise John C
3497 Lansing Leon A

Harding begins

(not open)
3507A Harrison Edw M
3511A Gay A W
Δ Radermacher Harry F
3512 Nobbitt Elvie G
Harrison Wm

3650A Voit Richd E

MINA KWA—From 3600
Wyota av south to Monroe
801A Liebetrau Hilmar G

802A Schwenkert Eug V

808A Weger Ellis Mrs A
810A Weger Thos L
815A Temkin Jachal L
816A Hiller Ralph C
819A Diederich Isidore P
821A Shoberg Gordon A
822A Anderson Gustav A
825A Hassell Walter
826A Bancroft Leland C
827A Tetslaff Herbert E
bldg contr
Monroe ends
Oadana rd begins
Nakoma rd begins

MINERAL POINT ROAD—A

Continuation of Speedway
from city limits west
beyond Orchard dr
Parker ends
Glenway begins
3801A Waterman's Bar
3809A Reigle Hardware
3814A Waterman Robt E
3817A Century Foods gro
3818A Pertzeborn Margt J
Mrs
3821A MacLean Henry
3822 Calvary Gospel
Church
3825A Bell Edith B
Larkin intersects
3905A Smith Daugherty M
3907 No Return
3911A Reilly Myron J
3912A Esser Clara E
3918A Adams Robt H Jr Rev
3921A Lange Arth J
3926A Barnwell Robt
3926A Conner W Ross Rev
Toepfer av begins
4001A Foster Mark A
4004A Wheeler Floyd E
4013A Lillywhite Ray L
4014A Boetcker Hattie M
4017A Cullinane John E
4018A Wiesel Le L
4025A Foster Geo L

Westmoreland bldv

intersects
4102A Zanoya Earl U
4105A Connors Frank E
4106A Hillyer Fredk F
4109A Connors Wm R
4110A Foster George L
Mrs
4113A Larson G Wade
4117A LaBarro John F
4121A Harris Elwin E
East Sunset ct ends
4224A Olson Geo B
425A Rodman Geo B
426A Reese Richd M
430A Beyer Geo J
Holly av begins
4133A McDonnell Francis L
Rev
4134 No Return



**NATIONAL MUTUAL
BENEFIT
Life Insurance Co.**

**Legal Reserve Life
Insurance
to Age Sixty**

DOYON LUMBER CO.
638 W. Mifflin St.
Dial 5-6719

OTTO A. W. NIEMANN

**Real Estate—Farms—Bought—Sold—Exchanged
"Developer of Crawford Heights—Builder of Gunnison Homes"**
114 STATE TEL. 7-2584



PYRAMID MOTOR CO.

**Oldsmobile—Cadillac
SALES AND SERVICE DIAL 6-5406**

SEE
WALTER
C.
RHODES

Agency
for
HOSPITAL
FIRE
AUTOMOBILE
THEFT
HEALTH
LIFE
ACCIDENT
BONDS
PLATE GLASS
INSURANCE

1004
Tenney Bldg.

TEL
Fairchild
81

Rexair Inc.

"Your
Postwar
Mechanical
Maid"

Washes
Dust out
of the Air
You Breathe

540
University
Gifford 515

A. M. TOUSSAINT

Steam, Hot Water and Vapor Heating — Air Conditioning and Stokers

2043 WINNEBAGO

PHONE BADGER 2256

MILLS N—Contd
2154 Thulin Leota A
2155 Alverson Lorraine G
2156 Peck Melvin H
2157 Dooxey Hoses N
2158 Sharp Gertrude E Mrs
220 Voss Apartments
221 Chivers Clarence J
222 Puller Anna M Mrs
223 Molbreck Vernon
224 Gunness M Donald
225 Honken Katie Mrs
226 McNeese Elmond C
227 Voss Willard J
228 Johnson intersects
229 Becroft Albert B
230 Wood Emma M Mrs
231 Stastler Louise Mrs
232 Taylor Annie L Mrs
233 Conklin M ends
234 Small Zinoora K Mrs
235 Schneider Geo W
236 Wemmeling B
237 University intersects

MILLS S—From 1100 Regent
238 Smith to City limits
239 Wood Delbert H
240 Borsuk Ben gro
241 Heller Geo
242 McCarthy Otto T
243 Borsuk Isadore
244 Westgate Lawrence C
245 Pierzina Frieda nurse
246 Tantillo Thos J
247 Torricelli Vito
248 Branschweig Robt
249 Coyne John E
250 Shovers Chas M
251 Thornton Melvin A
252 Bowen intersects

253 White Peter C
254 Black Herman
255 Schein Saml B
256 Watland Edw
257 Chortek Robt M junk
258 Schechert Lydia A Mrs
259 Blackman Jos J
260 Blackman Ben
261 Mulder John F
262 Sweet Henry C
263 Peterson Peter R
264 Willis Harris G
265 Pures Cath Mrs
266 Cassel Chas E
267 Adams Clarence H
268 Milton intersects

269 Sattick Ida Mrs
270 Baus J
271 Law Ralph M
272 Brien Anna Mrs
273 Rogers Ada Mrs
274 Pollock Saml
275 Neumeier Jacob G
276 McConville Julia Mrs
277 Baker Leonard C
278 James intersects

279 Postweller Herman E
280 Novicki Walter
281 McPherson Alma J Mrs
282 Watson Robt J
283 Lubing Harold M
284 Chechick Sarah Mrs
285 Davis Harold W
286 Ketchum Lawrence
287 Kennedy A
288 Mound intersects

289 Klingner Harry J
290 Oterson Edw J
291 Pickford Ella A Mrs
292 Markwald John
293 Haake Alma A
294 Malec Rudolph G
295 Schalles Clarence E
296 Bader John W
297 Mayer Marshall

298 Zerwick Blanche S Mrs
299 Reblie Norbert J
300 Wilson H James
301 Proskansky Meyer
302 Thompson Oscar
303 Herman J W M
304 Chandler intersects
305 Rane Donagh Mrs
306 Endres Gregory M
307 Mundie Patk J
308 Toug Edw
309 Hildegard Mrs
310 Richman Bernhard W
311 Chisholm Rachel Mrs
312 Roberts Frank P
313 Dough Edw
314 Williams Geo J
315 Doll Edw S
316 Lawry Wm J
317 Krueger Leonard B
318 Villars intersects

319 Castle Leonard W
320 Maffet David D
321 Pharo Leonard D
322 Frahm Carl H
323 Kimball Evan E
324 Mahnkne Elmer
325 Buechner Jos T
326 Mulien Chas W
327 Virnig Melchor H
328 Hines Harold
329 Larson Wm R
330 Schlotthauer Oscar G
331 Anderson Otto O
332 Anderson Victor L
333 Rogge Elmer H
334 Philumates David L
335 Vitens Willard
336 Drake intersects

337 Mitten Stefan
338 Jackson Ernest E
339 Heitz Gilbert
340 Togstad Mary M Mrs
341 Anderson Hartwick T
342 Sullivan Loretta D
343 O'Connell Danl G
344 McGrath Stanley M
345 Dushack Edw E
346 Bilzard Leslie W
347 Gankopoulos Faith E
348 Mrs
349 Lowrey Paul W
350 Nowak Max
351 Lansing John
352 Thatcher Leo F
353 Shapiro Max
354 Houser Ralph D
355 Brown Alvina Mrs
356 Cordary Frank G
357 Emerald intersects

358 Quenn John L R
359 Hennings Martin H
360 Maloney Jos B
361 Gugel Louis A
362 Anacker Geo B
363 Jewett Julia L Mrs
364 Barney Ernest J
365 Michaelis Henry
366 Wohlfeld Peter E
367 Miller Ira
368 Garner Jas E
369 window clnr
370 Hull Myrtle B Mrs
371 Cook Wm O
372 Daley Isaac B
373 Riley John R
374 Murray Lester F
375 Murphy Lawrence E
376 Erin intersects

377 Delapahine intersects
378 Pope Halley
379 Wagner intersects
380 Ridgewood av limits
381 City limits

MILLS AV (GP) — Changed
to Memphis av

MILTON COURT—From 1100
Milton south to Stadium
Stadium intersects
1014 Pregler Geo H

MILTON — From 728 W
Washington av west to S
Randall av
610 Rane Jas A
611 Rane Clara Mrs
612 Magnasco Nancy Mrs
613 Weaver Wm G
614 Shillups Mary L Mrs
615 Frances ends
616 Henderson Herbert C
617 notary public
618 Timberlake Tree
619 Experts
620 Pelletier Anthony J
621 Pelletier Matthew F
622 Pelletier Jos
623 Williams Pinckney G
624 Sterling Michl
625 Berry John T
626 Altioto Anthony
627 Sherman Wm
628 Frahm Carl H
629 Jones Mary A Mrs
630 Satterfield Alice Mrs
631 Troia Sundine Mrs
632 Girolamo Mrs
633 Vitale Frank
634 Prestigiacore Anthony J
635 Omara Wm J
636 Parisi Demetrio
637 S Lake intersects

701 Apartments
702 Parisi Sara Mrs
703 Parisi John
704 Anderson Newman O
705 Erickson Clifford
706 Johnson
707 Griffin Jas A
708 King Donald E
709 Rob Melvin P
710 Beckwith Roy J
711 Street continued
712 Mohr Jas W
713 Marzara Ann Mrs
714 Amato Angelina Mrs
715 Gro
716 Schiavo Jas
717 Grignano Leo
718 Amusement Service
719 vending machs
720 Bruzzone Peter
721 Buxton Hillis
722 Daly Vaughan A
723 Busecemi Saml
724 Daly Vaughan A
725 Bullara Jos
726 Banano Antonio
727 Jenkins Jack C
728 Vodka Kenneth O
729 Cristine John B
730 Caruso Philip J
731 Justilano Jacob
732 Alagna Jos
733 Ciulla Peter
734 Valenza Ben
735 Miller Mrs
736 Murray intersects

806 Pucella Gasparo
807 Cuccia Gerda H Mrs
808 Chiaro Alphonse
809 Ballistreri Jos H
810 Johnson Isia Mrs
811 Cuccia Nick
812 D'Archianna John
813 Tartamella Sam
814 Puccio Dominic
815 Wagner
816 Trachita Vincenzo
817 Mitchell Chas H
818 Sweet Helen Mrs
819 Varese Ste F
820 Romano Chas M
821 Romano Frank J
822 Romano Jos M

MILWAUKEE — From junction
of Winnebago and S
Washington av east beyond
city limits to Adams line di
viding north and south
streets east of junction of
Winnebago and E Wash
ington av
2512 Lohmough Noah D shoe
2513 Hart Belt Mrs
2514 Howard Julia L Mrs
2515 Hanson Arth M
2516 Seifert Harry C
2517 vacant store
2518 Reed Donald J
2519 Roofing & Supply
Co

2520 David F
2521 Ruden Kenneth E chro
2522 Oakley Richd
2523 Untertrung Eliz
2524 Derder Martin
2525 Anderson Sever O
2526 Strand Georgine Mrs
2527 Banger Collie A Mrs
2528 Barry Inez M Mrs
2529 Andrews intersects
2530 Hobert Max
2531 Miller Raymond C
2532 Wearnish Victor L
2533 Blunck Ingeborg Mrs
2534 Lotts Fred G
2535 Bergonske Otto E Mrs
2536 shoe rep
2537 Farwell begins
2538 Anderson Christina Mrs
2539 Kamp Jos
2540 Klinker Richd W
2541 Peckham Harold R
2542 Harper Roy
2543 Eyan Luth Ch of the
2544 Moran Edw D Mrs
2545 North Lawn av begins
2546 (not open)
2547 Valdierra Ray A
2548 Affholder Clement F
2549 Erdman Arth A
2550 Kochoer Donald P
2551 Yonisker Erling Rev
2552 Jones Chas A
2553 Corcoran Wm E
2554 S Mills intersects
2555 Schmelter Henry M
2556 Scoles Ida M
2557 Russ Abba D Mrs
2558 Finn Harold L
2559 Rielen Geo M
2560 Kelly Frank C
2561 Milton intersects
2562 Rogers Frank M
2563 Charter intersects
2564 Casper Frank P
2565 Kivdon Gordon J
2566 Bass Vernon C
2567 Laecker Alois J
2568 LaBella Carl
2569 LaBella Jos
2570 Stassi Rosario N
2571 Shuman Carl F
2572 Brown Levi D
2573 Disenhan Roy E
2574 Doran Jas
2575 Stutz John D
2576 Huber Jos
2577 Connor Jeremiah T
2578 Gehrke Willis T
2579 Kessler Morris
2580 Lassar Axel P
2581 Blum Wm
2582 Akane Geo A
2583 DiRenzo Daniel J
2584 Wallace B
2585 Mender Saml J
2586 Severon Henry J
2587 Marquette intersects

2588 Lythjohn Henry
2589 Remick Jos gro
2590 Kloman Henry R
2591 Holick Anna M Mrs
2592 Brossingham Jay A
2593 Bostad Martin T
2594 Heger Henry W
2595 Sime Leonard
2596 Heger Ray B
2597 Nylen Andrew
2598 Dixon begins
2599 Popp Karl R
2600 Hanson Arth M
2601 Niemann Jos Mrs
2602 Thompson Paul G
2603 Jensen Kath Mrs
2604 Smith Edw J
2605 Griffith Frank W

2606 Holby Dorothy Mrs
2607 Maslak Michl W
2608 Slater Thos T
2609 Bowers Geo H
2610 Nelson Clarence H
2611 Lantz Roy W
2612 Erstad Sydney E
2613 Helfert Collie A Mrs
2614 Hanson Darwin G
2615 Falkenstein Hubert A
2616 Whittaker Melvin E
2617 Peterson Harold F
2618 Nelson Clara C Mrs
2619 Chamberlain Roy A
2620 Freeman Robt J
2621 Jacobsen Peter
2622 Stuelke Lenitha L
2623 Knoebck Mathilda L
2624 Mrs
2625 Lawrence D
2626 Barnum Clifford D
2627 Ward Jean S
2628 Paul av (not open)
2629 Irvin Wm
2630 Hawley Cecil G
2631 Clyde Gail av begins
2632 Starkweather Creek Bridge
2633 Swanson Elmer fill sta
2634 and auto rep
2635 Paul av begins
2636 Paul intersects

CMSP&PR crosses
31000 Natwicks O
31001 Kenneth D
31002 Aubrey Benl M
31003 Gempel Harold L
31004 Marshall Wells Stores
31005 household appl
31006 Johnson David C Mrs
31007 Johnson Christina
31008 Knoll Distrib
31009 butte beer
31010 Simon Christ
31011 Knoll Mkt
31012 Hockett Mary E
31013 intersects
32000 Beverage Distributing
Co of Madison
32001 Butler Ernest
32002 Good Glenn M
32003 Foust Anna Mrs
32004 Miller Frank
32005 Adolph Frank L
32006 Tiedt Barbara A Mrs
32007 Wilke Alton M
32008 Balaban Ann Mrs
32009 Kowalske Aurk M
32010 Ziegler Earl
32011 Goe F
32012 Kowalske Walter A
32013 Dragan Edna Mrs
32014 Phillips Lyle E
32015 Jordan Lars
32016 John Geo E
32017 Pierce Clarence V
32018 Annushka John C
32019 Syse Burnell
32020 Ales Michl J
32021 Mrs
32022 Johnson Wm H
32023 Uphoff Carl S
32024 Mason Ann Mrs
32025 Kallahan Kenneth E
32026 Hessling Chas E
32027 Kundert Robt L
32028 Williams Jas F
32029 Cleberg Henry A
32030 Fair Oaks av begins
32031 Wengler Rudolph C
32032 Fair Oaks av N begins
32033 Starkweather Creek Bridge
32034 City limits
32035 (not open)
32036 Lane begins
32037 Campbell Thos
32038 Richman O
32039 Clayton Luther H
32040 Lansing Chas E
32041 Banger Collie A sand
& gravel
1929
Winnebago

1929
Winnebago

E. R. WELCH

PLUMBING CONTRACTOR

1507 Monroe

Tels. Fairchild 5636—Badger 461

MILTON—Contd
26330 Clapp David F gro
26341 Ruden Kenneth E chro
26342 Oakley Richd
26343 Untertrung Eliz
26344 Derder Martin
26345 Anderson Sever O
26346 Strand Georgine Mrs
26347 Banger Collie A Mrs
26348 Barry Inez M Mrs
26349 Andrews intersects
26350 Hobert Max
26351 Miller Raymond C
26352 Wearnish Victor L
26353 Blunck Ingeborg Mrs
26354 Lotts Fred G
26355 Bergonske Otto E Mrs
26356 shoe rep
26357 Farwell begins
26358 Anderson Christina Mrs
26359 Kamp Jos
26360 Klinker Richd W
26361 Peckham Harold R
26362 Harper Roy
26363 Eyan Luth Ch of the
26364 Moran Edw D Mrs
26365 North Lawn av begins
26366 (not open)
26367 Valdierra Ray A
26368 Affholder Clement F
26369 Erdman Arth A
26370 Kochoer Donald P
26371 Yonisker Erling Rev
26372 Jones Chas A
26373 Corcoran Wm E
26374 S Mills intersects
26375 Schmelter Henry M
26376 Scoles Ida M
26377 Russ Abba D Mrs
26378 Finn Harold L
26379 Rielen Geo M
26380 Kelly Frank C
26381 Milton intersects
26382 Rogers Frank M
26383 Charter intersects
26384 Casper Frank P
26385 Kivdon Gordon J
26386 Bass Vernon C
26387 Laecker Alois J
26388 LaBella Carl
26389 LaBella Jos
26390 Stassi Rosario N
26391 Shuman Carl F
26392 Brown Levi D
26393 Disenhan Roy E
26394 Doran Jas
26395 Stutz John D
26396 Huber Jos
26397 Connor Jeremiah T
26398 Gehrke Willis T
26399 Kessler Morris
26400 Lassar Axel P
26401 Blum Wm
26402 Akane Geo A
26403 DiRenzo Daniel J
26404 Wallace B
26405 Mender Saml J
26406 Severon Henry J
26407 Marquette intersects

26408 Lythjohn Henry
26409 Remick Jos gro
26410 Kloman Henry R
26411 Holick Anna M Mrs
26412 Brossingham Jay A
26413 Bostad Martin T
26414 Heger Henry W
26415 Sime Leonard
26416 Heger Ray B
26417 Nylen Andrew
26418 Dixon begins
26419 Popp Karl R
26420 Hanson Arth M
26421 Niemann Jos Mrs
26422 Thompson Paul G
26423 Jensen Kath Mrs
26424 Smith Edw J
26425 Griffith Frank W

26426 Holby Dorothy Mrs
26427 Maslak Michl W
26428 Slater Thos T
26429 Bowers Geo H
26430 Nelson Clarence H
26431 Lantz Roy W
26432 Erstad Sydney E
26433 Helfert Collie A Mrs
26434 Hanson Darwin G
26435 Falkenstein Hubert A
26436 Whittaker Melvin E
26437 Peterson Harold F
26438 Nelson Clara C Mrs
26439 Chamberlain Roy A
26440 Freeman Robt J
26441 Jacobsen Peter
26442 Stuelke Lenitha L
26443 Knoebck Mathilda L
26444 Mrs
26445 Lawrence D
26446 Barnum Clifford D
26447 Ward Jean S
26448 Paul av (not open)
26449 Irvin Wm
26450 Hawley Cecil G
26451 Clyde Gail av begins
26452 Starkweather Creek Bridge
26453 Swanson Elmer fill sta
26454 and auto rep
26455 Paul av begins
26456 Paul intersects

CMSP&PR crosses
31000 Natwicks O
31001 Kenneth D
31002 Aubrey Benl M
31003 Gempel Harold L
31004 Marshall Wells Stores
31005 household appl
31006 Johnson David C Mrs
31007 Johnson Christina
31008 Knoll Distrib
31009 butte beer
31010 Simon Christ
31011 Knoll Mkt
31012 Hockett Mary E
31013 intersects
32000 Beverage Distributing
Co of Madison
32001 Butler Ernest
32002 Good Glenn M
32003 Foust Anna Mrs
32004 Miller Frank
32005 Adolph Frank L
32006 Tiedt Barbara A Mrs
32007 Wilke Alton M
32008 Balaban Ann Mrs
32009 Kowalske Aurk M
32010 Ziegler Earl
32011 Goe F
32012 Kowalske Walter A
32013 Dragan Edna Mrs
32014 Phillips Lyle E
32015 Jordan Lars
32016 John Geo E
32017 Pierce Clarence V
32018 Annushka John C
32019 Syse Burnell
32020 Ales Michl J
32021 Mrs
32022 Johnson Wm H
32023 Uphoff Carl S
32024 Mason Ann Mrs
32025 Kallahan Kenneth E
32026 Hessling Chas E
32027 Kundert Robt L
32028 Williams Jas F
32029 Cleberg Henry A
32030 Fair Oaks av begins
32031 Wengler Rudolph C
32032 Fair Oaks av N begins
32033 Starkweather Creek Bridge
32034 City limits
32035 (not open)
32036 Lane begins
32037 Campbell Thos
32038 Richman O
32039 Clayton Luther H
32040 Lansing Chas E
32041 Banger Collie A sand
& gravel
1929
Winnebago

26457 Valdierra Ray A
26458 Affholder Clement F
26459 Erdman Arth A
26460 Kochoer Donald P
26461 Yonisker Erling Rev
26462 Jones Chas A
26463 Corcoran Wm E
26464 S Mills intersects
26465 Schmelter Henry M
26466 Scoles Ida M
26467 Russ Abba D Mrs
26468 Finn Harold L
26469 Rielen Geo M
26470 Kelly Frank C
26471 Milton intersects
26472 Rogers Frank M
26473 Charter intersects
26474 Casper Frank P
26475 Kivdon Gordon J
26476 Bass Vernon C
26477 Laecker Alois J
26478 LaBella Carl
26479 LaBella Jos
26480 Stassi Rosario N
26481 Shuman Carl F
26482 Brown Levi D
26483 Disenhan Roy E
26484 Doran Jas
26485 Stutz John D
26486 Huber Jos
26487 Connor Jeremiah T
26488 Gehrke Willis T
26489 Kessler Morris
26490 Lassar Axel P
26491 Blum Wm
26492 Akane Geo A
26493 DiRenzo Daniel J
26494 Wallace B
26495 Mender Saml J
26496 Severon Henry J
26497 Marquette intersects

26498 Lythjohn Henry
26499 Remick Jos gro
26500 Kloman Henry R
26501 Holick Anna M Mrs
26502 Brossingham Jay A
26503 Bostad Martin T
26504 Heger Henry W
26505 Sime Leonard
26506 Heger Ray B
26507 Nylen Andrew
26508 Dixon begins
26509 Popp Karl R
26510 Hanson Arth M
26511 Niemann Jos Mrs
26512 Thompson Paul G
26513 Jensen Kath Mrs
26514 Smith Edw J
26515 Griffith Frank W

26516 Holby Dorothy Mrs
26517 Maslak Michl W
26518 Slater Thos T
26519 Bowers Geo H
26520 Nelson Clarence H
26521 Lantz Roy W
26522 Erstad Sydney E
26523 Helfert Collie A Mrs
26524 Hanson Darwin G
26525 Falkenstein Hubert A
26526 Whittaker Melvin E
26527 Peterson Harold F
26528 Nelson Clara C Mrs
26529 Chamberlain Roy A
26530 Freeman Robt J
26531 Jacobsen Peter
26532 Stuelke Lenitha L
26533 Knoebck Mathilda L
26534 Mrs
26535 Lawrence D
26536 Barnum Clifford D
26537 Ward Jean S
26538 Paul av (not open)
26539 Irvin Wm
26540 Hawley Cecil G
26541 Clyde Gail av begins
26542 Starkweather Creek Bridge
26543 Swanson Elmer fill sta
26544 and auto rep
26545 Paul av begins
26546 Paul intersects

CMSP&PR crosses
31000 Natwicks O
31001 Kenneth D
31002 Aubrey Benl M
31003 Gempel Harold L
31004 Marshall Wells Stores
31005 household appl
31006 Johnson David C Mrs
31007 Johnson Christina
31008 Knoll Distrib
31009 butte beer
31010 Simon Christ
31011 Knoll Mkt
31012 Hockett Mary E
31013 intersects
32000 Beverage Distributing
Co of Madison
32001 Butler Ernest
32002 Good Glenn M
32003 Foust Anna Mrs
32004 Miller Frank
32005 Adolph Frank L
32006 Tiedt Barbara A Mrs
32007 Wilke Alton M
32008 Balaban Ann Mrs
32009 Kowalske Aurk M
32010 Ziegler Earl
32011 Goe F
32012 Kowalske Walter A
32013 Dragan Edna Mrs
32014 Phillips Lyle E
32015 Jordan Lars
32016 John Geo E
32017 Pierce Clarence V
32018 Annushka John C
32019 Syse Burnell
32020 Ales Michl J
32021 Mrs
32022 Johnson Wm H
32023 Uphoff Carl S
32024 Mason Ann Mrs
32025 Kallahan Kenneth E
32026 Hessling Chas E
32027 Kundert Robt L
32028 Williams Jas F
32029 Cleberg Henry A
32030 Fair Oaks av begins
32031 Wengler Rudolph C
32032 Fair Oaks av N begins
32033 Starkweather Creek Bridge
32034 City limits
32035 (not open)
32036 Lane begins
32037 Campbell Thos
32038 Richman O
32039 Clayton Luther H
32040 Lansing Chas E
32041 Banger Collie A sand
& gravel
1929
Winnebago

1929
Winnebago

1929
Winnebago

26516 Holby Dorothy Mrs
26517 Maslak Michl W
26518 Slater Thos T
26519 Bowers Geo H
26520 Nelson Clarence H
26521 Lantz Roy W
26522 Erstad Sydney E
26523 Helfert Collie A Mrs
26524 Hanson Darwin G
26525 Falkenstein Hubert A
26526 Whittaker Melvin E
26527 Peterson Harold F
26528 Nelson Clara C Mrs
26529 Chamberlain Roy A
26530 Freeman Robt J
26531 Jacobsen Peter
26532 Stuelke Lenitha L
26533 Knoebck Mathilda L
26534 Mrs
26535 Lawrence D
26536 Barnum Clifford D
26537 Ward Jean S
26538 Paul av (not open)
26539 Irvin Wm
26540 Hawley Cecil G
26541 Clyde Gail av begins
26542 Starkweather Creek Bridge
26543 Swanson Elmer fill sta
26544 and auto rep
26545 Paul av begins
26546 Paul intersects

CMSP&PR crosses
31000 Natwicks O
31001 Kenneth D
31002 Aubrey Benl M
31003 Gempel Harold L
31004 Marshall Wells Stores
31005 household appl
31006 Johnson David C Mrs
31007 Johnson Christina
31008 Knoll Distrib
31009 butte beer
31010 Simon Christ
31011 Knoll Mkt
31012 Hockett Mary E
31013 intersects
32000 Beverage Distributing
Co of Madison
32001 Butler Ernest
32002 Good Glenn M
32003 Foust Anna Mrs
32004 Miller Frank
32005 Adolph Frank L
32006 Tiedt Barbara A Mrs
32007 Wilke Alton M
32008 Balaban Ann Mrs
32009 Kowalske Aurk M
32010 Ziegler Earl
32011 Goe F
32012 Kowalske Walter A
32013 Dragan Edna Mrs
32014 Phillips Lyle E
32015 Jordan Lars
32016 John Geo E
32017 Pierce Clarence V
32018 Annushka John C
32019 Syse Burnell
32020 Ales Michl J
32021 Mrs
32022 Johnson Wm H
32023 Uphoff Carl S
32024 Mason Ann Mrs
32025 Kallahan Kenneth E
32026 Hessling Chas E
32027 Kundert Robt L
32028 Williams Jas F
32029 Cleberg Henry A
32030 Fair Oaks av begins
32031 Wengler Rudolph C
32032 Fair Oaks av N begins
32033 Starkweather Creek Bridge
32034 City limits
32035 (not open)
32036 Lane begins
32037 Campbell Thos
32038 Richman O
32039 Clayton Luther H
32040 Lansing Chas E
32041 Banger Collie A sand
& gravel
1929
Winnebago

26547 Valdierra Ray A
26548 Affholder Clement F
26549 Erdman Arth A
26550 Kochoer Donald P
26551 Yonisker Erling Rev
26552 Jones Chas A
26553 Corcoran Wm E
26554 S Mills intersects
26555 Schmelter Henry M
26556 Scoles Ida M
26557 Russ Abba D Mrs
26558 Finn Harold L
26559 Rielen Geo M
26560 Kelly Frank C
26561 Milton intersects
26562 Rogers Frank M
26563 Charter intersects
26564 Casper Frank P
26565 Kivdon Gordon J
26566 Bass Vernon C
26567 Laecker Alois J
26568 LaBella Carl
26569 LaBella Jos
26570 Stassi Rosario N
26571 Shuman Carl F
26572 Brown Levi D
26573 Disenhan Roy E
26574 Doran Jas
26575 Stutz John D
26576 Huber Jos
26577 Connor Jeremiah T
26578 Gehrke Willis T
26579 Kessler Morris
26580 Lassar Axel P
26581 Blum Wm
26582 Akane Geo A
26583 DiRenzo Daniel J
26584 Wallace B
26585 Mender Saml J
26586 Severon Henry J
26587 Marquette intersects

26588 Lythjohn Henry
26589 Remick Jos gro
26590 Kloman Henry R
26591 Holick Anna M Mrs
26592 Brossingham Jay A
26593 Bostad Martin T
26594 Heger Henry W
26595 Sime Leonard
26596 Heger Ray B
26597 Nylen Andrew
26598 Dixon begins
26599 Popp Karl R
26600 Hanson Arth M
26601 Niemann Jos Mrs
26602 Thompson Paul G
26603 Jensen Kath Mrs
26604 Smith Edw J
26605 Griffith Frank W

26596 Holby Dorothy Mrs
26597 Maslak Michl W
26598 Slater Thos T
26599 Bowers Geo H
26600 Nelson Clarence H
26601 Lantz Roy W
26602 Erstad Sydney E
26603 Helfert Collie A Mrs
26604 Hanson Darwin G
26605 Falkenstein Hubert A
26606 Whittaker Melvin E
26607 Peterson Harold F
26608 Nelson Clara C Mrs
26609 Chamberlain Roy A
26610 Freeman Robt J
26611 Jacobsen Peter
26612 Stuelke Lenitha L
26613 Knoebck Mathilda L
26614 Mrs
26615 Lawrence D
26616 Barnum Clifford D
26617 Ward Jean S
26618 Paul av (not open)
26619 Irvin Wm
26620 Hawley Cecil G
26621 Clyde Gail av begins
26622 Starkweather Creek Bridge
26623 Swanson Elmer fill sta
26624 and auto rep
26625 Paul av begins
26626 Paul intersects

CMSP&PR crosses
31000 Natwicks O
31001 Kenneth D
31002 Aubrey Benl M
31003 Gempel Harold L
31004 Marshall Wells Stores
31005 household appl
31006 Johnson David C Mrs
31007 Johnson Christina
31008 Knoll Distrib
31009 butte beer
31010 Simon Christ
31011 Knoll Mkt
31012 Hockett Mary E
31013 intersects
32000 Beverage Distributing
Co of Madison
32001 Butler Ernest
32002 Good Glenn M
32003 Foust Anna Mrs
32004 Miller Frank
32005 Adolph Frank L
32006 Tiedt Barbara A Mrs
32007 Wilke Alton M
32008 Balaban Ann Mrs
32009 Kowalske Aurk M
32010 Ziegler Earl
32011 Goe F
32012 Kowalske Walter A
32013 Dragan Edna Mrs
32014 Phillips Lyle E
32015 Jordan Lars
32016 John Geo E
32017 Pierce Clarence V
32018 Annushka John C
32019 Syse Burnell
32020 Ales Michl J
32021 Mrs
32022 Johnson Wm H
32023 Uphoff Carl S
32024 Mason Ann Mrs
32025 Kallahan Kenneth E
32026 Hessling Chas E
32027 Kundert Robt L
32028 Williams Jas F
3202

 **PYRAMID MOTOR CO.**
Oldsmobile — Cadillac
315 W. Center St. Phone 1-1000

Good Painting



SPRAY PAINTING

C. J. Halvorsen

For Estimates CALL FAIRCHILD

9 8 1 9



MILTON—Contd
809 Carvello Mamie Mrs
Soule Ralph S
810 DiCristina John
Buschimi Sam
811 Troia Casper
812 Banker Martin L
815 Tranchita Jas
DeFazio Frank
Vitalo Frank
816 Romano Erasmo
Spataro Gabriel
818 Vacant
819 Machlis Rose Mrs
Mintz Sami
rear Vacant
820 Cardarella Antonio
Governall Jennie Mrs
821 LaBella Jos
822 Musilami Thos
S Park intersects
902 Swenson Saml T
903 Ryan Jas A
Mitchell Jas
904 Stassi Nicholas
Peterson Richd R
905 Brown Chas W draymn
906 Canepa Vincent mason contr
Caruso Tony
909 Church U Grant
917 Sweet Saml
919 Nathenson Meyer
921 Bonino Jos
924 Peterson Edw A
Pratt Roy R
926 Maltese Jos
928 Cascio John
Cascio Jos
S Brooks intersects
1008 Caire Edgar
1009 Coyne Wm H real est
Skolaski Irene E
1010 Woodward Geo W
1013 Coyne Thos P
1014 Vivian Edna M Mrs drsmkr
1016 Tortorice Chas
S Mills intersects
1109 Schmelzer Henry M
Statz Matthew
1114 Buss Anna Mrs
Sylvester Geo H
Philumalee Joe G
1120 Hein Geo M
1122 O'Leary Frank C
1124 Rogers Frank M
S Charter intersects
1214 Breitenbach Christina Mrs
1218 Rust Louis J
1224 Sweeney Mary Mrs
1225 Lachner Alois
1226 Bersch Louis
1228 Peterson Edw L
1230 Scott Danl F
S Orchard intersects
1312 Duffy Chas L
1313 Matranga Theo
1316 Kerwin Jos J
1317 Gosh Bernard E
1321 Beardsley Chas
1325 Hazel J Fred
1328 Dickert Henry M
1333 Baumbach Aug A
S Randall av intersects
MILWAUKEE—From 2541 Winnebago south to limits
2609 Lolmaugh Noah D shoe repr
2617 Hinrichs Wm J
Hanson Edwin
Swamer Geo
2621 Lolmaugh Noah D
2628 Osborn Glimmer G
Pavine John
2629 Hinorichs Llewellyn J
2632 Herrington Garage

2633 Clapp David F
2634 Paulsen's Grocery
Paulsen Albert T
2636 Unterfranz Aug
2637 Judd Louis
2640 Elmstad Mons O
2641 Anzinger Theo W
Dumas Alex L
Kreier Clarence
Anzinger ct begins
2644 Hobert Max
2645 Blunck Fred signs
2649 Bergenske Otto E shoe repr
2652 Anderson Thos G
Farwell begins
2657 Foss Anna H Mrs
2661 Ylvisaker Erling Rev
Radke Geo M
2665 Vacant
2670 Evan Luth Ch of the Holy
Cross
Evan Luth Sch of the Holy
Cross
2673 Moran Lewis H
2676 Caucutt Tillie J Mrs
N Lawn av begins
2681 Strand John
Strand Einar
2683 Aifholder Clement F
2689 Hall Richd B
Corry begins
2721 Hoffman Mary Mrs
2726 Grunert Aug F
rear Vacant
2732 Calhoun Clifford J
2738 Gefke Leonard C
Waubesa begins
2737 Hart Herbert G
2742 Larson Ove
2745 Richardson Clyde E
Badger Window Cleaning Co
2748 Jensen John B
Jensen Malvin J
Perry Russell
2749 Schmudlach Wm R
Oak begins
2802 Kennison Chas A
2805 Olson Electric Co shop
2806 Meek Robt O pntr
Rosen Herman T
2810 Peckham Ray D mason contr
Wirth ct begins
2814 Doherty Danl J
2817 McCormick Wm H
2818 Swenson Josephine Mrs
Olson Olaf B
Olson Electric Co
2822 Buchanan Geo F
2829 Nelson Robt N
2838 Seim John A
Marquette intersects
2901 Curtis Blanche E Mrs
2902-04 Hollick Anna Mrs gro
and meats
2906 Seifert Harry C
2910 Arndt Herman F
2914 Hegge Ray B
2918 Nylen Andrew
2921 Hill Ralph L
2922 Hanson Arth M
Dixon begins
2926 Judd Clifford W
2930 Jensen Kath Mrs
Smith Edw O
2933 Campbell Roy W
Bartelt Clarence O
2934 Holby Jas F
VanHaren John J
Elert Bernard
2938 Lantz Roy
2941 Kraft Wm H
2942 Hefty Danl
2946 Hanson Darwin G
2949 Massey Helen E Mrs
2950 Nelson John J

PHONE FAIRCHILD 3000

GO WHERE THE CASH IS GO

HILL'S OF MADISON

FOR QUALITY MERCHANDISE AT LOWEST PRICES

MILWAUKEE—Contd
2953 Johnson Henry C
2954 Kerrigan Irvin J tavern
Kundert Mae Mrs
Linceum Eliz Mrs
2956 Vacant
2957 Casey Raymond E
2958 Kohl Jennes G
2960 Parr Jos E
2961 Ward Eug S
2966 Adelich Anton T
2970 Hill Archie W
3030 Benzmillar Garage
Rosemary av begins
St Paul av intersects
C M & St P & P R crosses
3149 Willadsen Herbert
3153 Seim Willard
3157 Johnson Dewey C
Johnson Christina Mrs
3161 Simon Christ
nw cor McCormick Fuel Co
Bryan begins
3201 Bechtel Walter P
3205 Good Glenn M
3217 Hoffer Jos
Schoonover Harley J
3218 Adelich Frank L
3221 Tiedt Wm F
3225 Taylor Emery C
3229 Kowalske Aug M
3230 (3222) Ronnenberg Arth W
Kubly Herman
3233 Sabroff Albert E jr
Ragan Edna Mrs
3238 Termann Hugo
3241 Patton Wm A
3242 Anderson A Norman
3246 Conrad Frank
3248 Janushka John
3249 Johnson Karl O
3252 Chatfield Hollis M
3253 Uphoff Carl S
3257 Vacant
Powers av begins
3312 Williams Jas F
3320 Rieger John G
Dunning Loyal V
3222 Wayside Store gros
Wittmann Alois S
Fair Oaks av begins
ns 1 e Lincoln Blaine
ss 1 e Voit Geo
Leon begins
Lansing begins
opp Voit Erhardt C sand and gravel
ns 2 e Ryerson Robt O
Clarke Richd N
Moert Bert P
se cor Lansing Chas E
ss 2 e Lansing Leon A
ss 3 e Mickey Anthony B
ss 4 e Gay Arth W

MINERAL POINT RD—From west end Speedway northwest
W Glenway ends
sw cor Herling Wm H genl store
ss 2 w MacLean Henry W
ss 3 w Fusch Wallace S
ss 4 w Roeske Arth O
ns 1 w Freye Harley E
ns 2 w Y W C A (br)
3925 Barnwell Robt plmbr
Toeffer av begins
nw cor Boetcker Ernest F
sw cor Paunack Aug O
Bremer Fred J
ns 2 w Hesse Ferdinand A
Westmorland blvd intersects
se cor O'Brien Arth G
Holly av begins
sw cor Westmorland Golf Club
Spann Hubert F
Bowes Chas H
Owen dr ends
ns 1 w Arnold Herman
ns 2 w Parsons Cecil P
Bessey Arth P
ns 3 w Reusch Wm
Meister Louis H
ns 4 w Hillcrest District Sch No 2
ns 5 w Yapp Delbert M
ss 1 w Felton Carl F gdnr
ss 2 w Mathison Clifford L
landscape gdnr
ss 3 w Coshun Wirt I
ss 4 w Beach Burr A
Kloppedal Einar K
Siggelkow Helmuth
ss 5 w Smith Harry Gray
ss 6 w Horstmeier Henry C
ss 7 w MacLean Bros florists
MacLean Geo G

MOLAND—From North east to limits, 1 north of Commercial
2509 Tjugum Ray E
2510 Wisdom Wm E
2514 Vacant
2517 Felland Archie C
Schmidt Margt Mrs
2518 Skram Ananias
Skram Olin
2521 Melienthien Alex J
2522 Cook Searl E
Dybevik Bottolf B
2528 Clark Hugh T
2529 Sarac Jos
2530 Buckley Ole A
Drengson Adolph
2534 Dorman Jas
2537 Diehl Minnie Mrs
Peterson Peter C
2538 Whiting Thos H
Stang intersects
2610 Allen Chas D
2614 Gruss Jos
2618 Herheim Betsy Mrs
Herheim Leonard G

BUICK

GEO. D. KEATING INC.

AUTHORIZED

BUICK SALES AND SERVICE

STORAGE

WE SERVICE ALL CARS

14-16 N. FAIRCHILD

Phone BADGER 5812

ELECTRICAL DECORATING

**Schaub-Bradford
Electric Co.**
323 N. LAKE
PHONE BADGER 5166

MILTON—Contd
906 Canepa Vincent mason contr
DiSalvo Cosimo
909 Church Grant U
917 Sweet Saml junk
919 Dutch Nathan
921 Dilar Rosalia Mrs
924 Peterson Edw A
Peterson Arnold V
926 Maltese Jos
928 Cascio John
Bell Earl H

S Brooks intersects

1008 Egner Rudolph G
Mercer Gordon R
1009 Coyne Wm H real est
Abaly Wm
1010 Comiskey Albert M
Riker Theresa Mrs
1013 Coyne Thos P
1014 Endres Wm A
1016 Tortorice Chas

S Mills intersects

1109 Schmelzer Henry M
Tuttle Ethel T Mrs
1114 Buss Anna Mrs
Roseberry Leslie
Sweet Darrell
1120 Hein Geo M
1122 O'Leary Frank C
1124 Vacant

S Charter intersects

1214 Breitenbach Christina Mrs
1218 Pomeroy Oscar N
1224 Sweeney Mary Mrs
1225 Lachner Alois
1226 Waterman Theo A
Brausen John A
1228 Wolf Edgar F
1230 Behrnd Geo J

S Orchard intersects

1312 Duffy Chas L
1313 Mastranga Theo
1316 Ahlen Leonard T
1317 Collette Mary Mrs
1321 Beardsley Chas
1325 Johnson Royce E
1329 Dickert Henry M
Bauhs John
1333 Baumbach Aug A

S Randall av intersects

MILWAUKEE—From 2541 Winne-
bago south to limits
2609 Campbell Edw C shoe repr
2617 Hinrichs Wm
Kohn Jos
Hinrichs Liwellyn J
2621 Wilson John A
Lee Alice Mrs
Hines John E
2629 Stignani Julius
2632 Milwaukee St Garage
2633 Clapp David F
2634 Ryden John A gro and tailor

2636 Unterfranz Aug
2637 Wilson Vernon E
2640 Elmstad Mons O
2641 Anzinger Theo W
Barry Richd J
Raemisch Ernest R
R & R Transfer
Anzinger et begins

2644 Hobert Max
2645 Blunck Fred sign pntr
2649 Bergenske Otto
2652 Anderson Thos G
Farwell begins

2657 Nelson Knute
Foss Anna Mrs
2661 Green Ernest P
Clarke Leon B
2665 Vacant
2670 Evan Luth Ch of the Holy
Cross
Evan Luth Sch of the Holy
Cross

2673 Kelly Anna Mrs
Swenson Stanley
2676 Rogers Earl W
Caucutt Tillie Mrs
N Lawn av begins

2681 Strand John
2685 Affholder Clements
2689 Hall Richd B
2690 Heinz Martin transfer
Corry begins

2721 Power Jeffery J
Hoffman Mary Mrs
2726 Richardson Lloyd E
rear Grumert Aug F
2732 Campbell Edw C
2736 Goldner Adolph
Waubesa begins

2737 Hart Herbert G
2742 Pickarts Jos
Larson Ove
2745 Richardson Clyde E
Badger Window Cleaning Co
2748 Jensen John B
Sime Clarence
Mikalsen Carl E
2749 Thompson Edw R
Oak begins

2802 Vacant
2805 Olson Electric Co shop
2806 Meek Robt O pntr
Rosen Herman T
2810 Fuller Thos V
Wirth et begins

2814 Harrison Wm K
2817 Wirth Carl
2818 Swenson Josephine Mrs
Olson Olaf B
Olson Electric Co
2822 Plunick Jos L
2829 Nelson Robt N
2838 Seim John A
Marquette intersects

2901 Pederson John G

PAINT • NELSON • GLASS
PAINTERS AND DECORATORS
218 E. Main St. Phone Badger 2728
INC.

STRUCK & IRWIN FUEL CO.

Phone Badger 1046



826 Williamson
Street

Madison, Wisconsin

MILWAUKEE—Contd
2902-04 Nichols Arth H gro and
meats
2906 Seifert Harry C
2910 Arndt Herman F
2914 Rindfleisch Robt
2918 Nylen Andrew
2921 Rueth Eliz Mrs
2922 Hanson Arth M

Dixon begins
2926 Onsager Lillian Mrs
2930 Jensen Kath Mrs
Wisdom Wm E

2933 Bachmeyer Jos
2934 Holby Jas F
2937 Hickok Lester C
Mayfield Guy
2938 Lantz Roy
2941 Kraft Wm H
Kraft Jos F
2942 Hefty Danl
2946 Hanson Darwin G
2949 Weida Ervin J
2950 Larson Carl J
2953 Johnson Henry C
2954 Vacant store
Hughes Vincent P
2956 Gallagher Clyde A Corp real
est

2957 Minette Leon pntr
2958 Ott Ernest E
2960 Degner Henry C
2961 Ward Eug S
2966 Adelich Anton T
2970 Loy Fred J
nw cor Johnson Garage
Rosemary av begins
St Paul av intersects
C M StP & P Ry crosses

3149 Willadsen Herbert
3153 Hinkle Frank J
3157 Johnson Dewey C
Johnson Christina Mrs
3161 Simon Christ
Bryan begins

3201 Sabroff Albert E jr
3205 Good Glenn
3217 Hoffer Jos
3218 Vacant
3221 Tiedt Wm F
3225 Taylor Emery C
3229 Kowalske Aug M
3230 Vacant
3233 Ragan Edna Mrs
Carlson Walter A
3241 Patton Wm A
3242 Thompson John J
3246 Conrad Frank
3249 Stein Howard A
3257 Vacant
Powers av begins

3312 Williams Jas F
3320 Rieger John G
3322 Olson Melvin K
Fair Oaks av begins

ss 1 e Volt Geo
Leon begins
Lansing begins
opp Voit Erhardt C
se cor Lansing Chas E
ss 2 e Lansing Leon A
ss 3 e Ring Geo

MINERAL POINT ROAD — See
Speedway

MOLAND—From North southeast
to N Lawn, 1 east of Commercial
2509 Tjugum Ray E
2510 Wheeler Herbert A
2514 Woertz Geo W
2517 Schmitt Edmund P
2518 Skram Ananias
2521 Marfilius Geo L
2522 Schwartz Margt Mrs
2528 Buska Saml
2530 Poster Lewis P
2534 Dorman Jas
2537 Diehl Harry F
2538 Watson Geo R
Stang intersects

2610 Allen Chas D
Riley Harold W
2614 Gruss Jos
2618 Poster Alf P
2621 Hysel Andrew E
2622 Swanson Betsy
2625 Hein Chas W lather
2626 Vacant
2629 Jerdee Edw E teaming
2630 King Norbert V
2631 Guetzke Harry W
Kedzie intersects

2702 Vacant
2710 Pierce John
2714 Marfilius Roy A
Pawling intersects

2730 Hagen Thos
2737 Wells Cecil G
2742 Vacant
2746 Gilbertson Gilbert
Offerdahl Morris
2749 Brewer Bert C carp contr
N Lawn intersects
2802 Stanton Michl J
2806 Wlasovich Michl
2814 Rist Wm M
Rist Ernest M pntr
2815 Chamberlain Geo W

MONONA AV — Initial point of
house numbering for east and
west streets intersecting from
Main southeast to Lake Monona
105-11 Pioneer Building
Rooms:
300-12 Reitan-Lerdahl & Co ins
Grelle & Schlotthauer law-
yers

N. BALDWIN

113

KIDDER'S RADIO SHOP
Radio Service, Radio Repairing, Wholesale and Retail
Radio Amplifying Systems for Schools, Clubs and Hospitals
ALL WORK GUARANTEED

Phone
Fairchild
3298

REINICK & KRUEGER CO.
Sheet Metal and Heating Contractors
106-108 N. Frances St. Phone Badger 6637

Advertising
the City
Beyond
Its Gates

Copies of
this Direc-
tory are
available
in
Directory
Libraries
in cities
all over the
Country

The City
Directory
is a
Catalog
of Your
City



FIRE INSURANCE MAP RESEARCH RESULTS

Date: 2018-05-24

Order Number:20180522207

Site Name: E C Voit & Sons, Voit Land LLC Property

Address: 3450 Milwaukee Street, Madison, WI, 53714

ERIS has searched our in-house collection of close to 1 million Fire Insurance Maps for the address at 3450 Milwaukee Street, Madison, WI, 53714.

Please note that no information was found for your site or adjacent properties.

If you have any questions regarding the enclosed information, please do not hesitate to contact us.

Individual Fire Insurance Maps for the subject property and/or adjacent sites are included with the ERIS environmental database report to be used for research purposes only and cannot be resold for any other commercial uses other than for use in a Phase I environmental assessment.

Address: 38 Lesmill Road Unit 2, Toronto, ON M3B 2T5

Phone: 416-510-5204 Fax: 416-510-5133


info@erisinfo.com www.erisinfo.com

1955





J-4



1957



1968



1976

1987

2000



2005



2010



2014



APPENDIX C

BRRTS Record for Smith Service Center

BRRTS Record for E C Voit & Sons – MG&E Spill

BRRTS Record for E C Voit & Sons – 6,000-gallon Gasoline UST and
10,000-gallon Diesel UST

BRRTS Record for E C Voit & Sons – 7,000-gallon Fuel/Heating Oil UST

BRRTS Record for MG&E Spill

< - 1

Wisconsin Department of Natural Resources


Environmental Cleanup & Brownfields Redevelopment

BRRTS on the Web

Click the Location Name below to view the Location Details page for this Activity. Other Activities, if present, may be viewed from that page.

[< Basic Search](#)

03-13-001689 SMITH SERVICE CENTER CLOSED LUST						
Location Name (Click Location Name to View Location Details)				County		WDNR Region
SMITHS SERVICE CENTER				DANE		STH CNTRL
Address				Municipality		
231 N FAIR OAKS				MADISON		
Public Land Survey System			Latitude		Google Maps	RR Sites Map
NE 1/4 of the NE 1/4 of Sec 05, T07N, R10E			43.1024615		CLICK TO VIEW	CLICK TO VIEW
Additional Location Description			Longitude		Facility ID	Size (Acres)
			-89.3303745		113146990	UNKNOWN
Jurisdiction		PECFA No.	EPA Cerclis ID		Start Date	End Date
DNR RR		53714-1641-31			1992-11-16	1994-09-14
Characteristics						
PECFA Tracked?	EPA NPL Site?	Eligible for PECFA Funds?	Above Ground Storage Tank?	Drycleaner?	Co-Contamination?	On GIS Registry?
Yes	No	Yes	No	No	No	No
Actions						
Place Cursor Over Action Code to View Description						
Date	Code	Name		Comment		
1992-11-16	1	Notification				
1992-11-25	2	RP Letter Sent				
1993-07-14	33	Tank Closure Environmental Site Assessment Rpt Received		UNDERGROUND STORAGE TANK CLOSURE ASSESSMENT REPORT		
Linked to Code 33: 19930714 33 TSSA.pdf <small>Click to Download or Open</small>						
1993-07-26	43	Status Report Received		QRTLY/MTHLY STATUS RPT		
1993-09-21	43	Status Report Received		QRTLY/MTHLY STATUS RPT		
1994-06-27	41	Remedial Action Report Received		RA REPORT REC'D		
1994-09-12	42	Remedial Action Report Approved		RA REPORT APPV'D		
1994-09-14	11	Activity Closed				
Other Documents and Images						
Not Linked to Actions Above						
Click File Name to Download or Open						
Category		File Name			Size (bytes)	Type
Site File		0313001689 SITE FILE.pdf ENTIRE FILE			7654004	pdf
Impacts						
Type			Comment			
Soil Contamination			SOIL CONTAMINATION			
PECFA Claims Paid or Pending Payment						
Payments made from the Petroleum Environmental Cleanup Fund Award						

PECFA Site Name: Smiths Service Center						
Maximum Reimbursement:			\$190,000	Total Amount Paid:		\$3,481.90
Occ No 	Claim No	Audit Date	Paid Date	Amt Submitted	Amt Ineligible	Amt Paid
A	1	1994-12-16	1995-02-23	\$6,178.84	\$2,513.68	\$3,481.90
Who						
Role		Name/Address				
Responsible Party		SMITH SERVICE CENTER 231 N FAIR OAKS MADISON, WI 53714				
For Additional Information, Please Contact						
WENDY WEIHEMULLER 608-275-3212 wendy.weihemuller@wisconsin.gov						

BRRTS data comes from various sources, both internal and external to DNR. There may be omissions and errors in the data and delays in updating new information. Please see the [disclaimers page](#) for more information. We welcome your [Feedback](#).

The Official Internet site for the Wisconsin Department of Natural Resources
101 S. Webster Street . PO Box 7921 . Madison, Wisconsin 53707-7921 . 608.266.2621

Release 2.6.4 | 04/03/2018 | [Release Notes](#)

CORRESPONDENCE/MEMORANDUM

State of Wisconsin

DATE: September 6, 1994
TO: Closure Committee
FROM: WJ Wojner
SUBJECT: Smith's Service Center

FILE REF: 1689

Removed a 560 gallon waste oil tank and found elevated TRPH on 10/26/92. Tried to determine background because neighboring property has history of using waste oil for cement from work. Sample collected on the adjacent property was higher than near tank. Collected 4 soil samples. Did not encounter groundwater. Claimed that the tank was in good shape and there was no evidence of staining or problem in the excavation. First samples documented a problem of contamination but used TRPH and Precision Analytical Lab, second sample was for DRO but still used PAL, third samples used right lab but question location.

Del Maag

Del Maag 9/6/94

Steve Ales

Stephen M. Ales 9/6/94

Patrick McCutcheon

Patrick McCutcheon

DATE

9/6/94

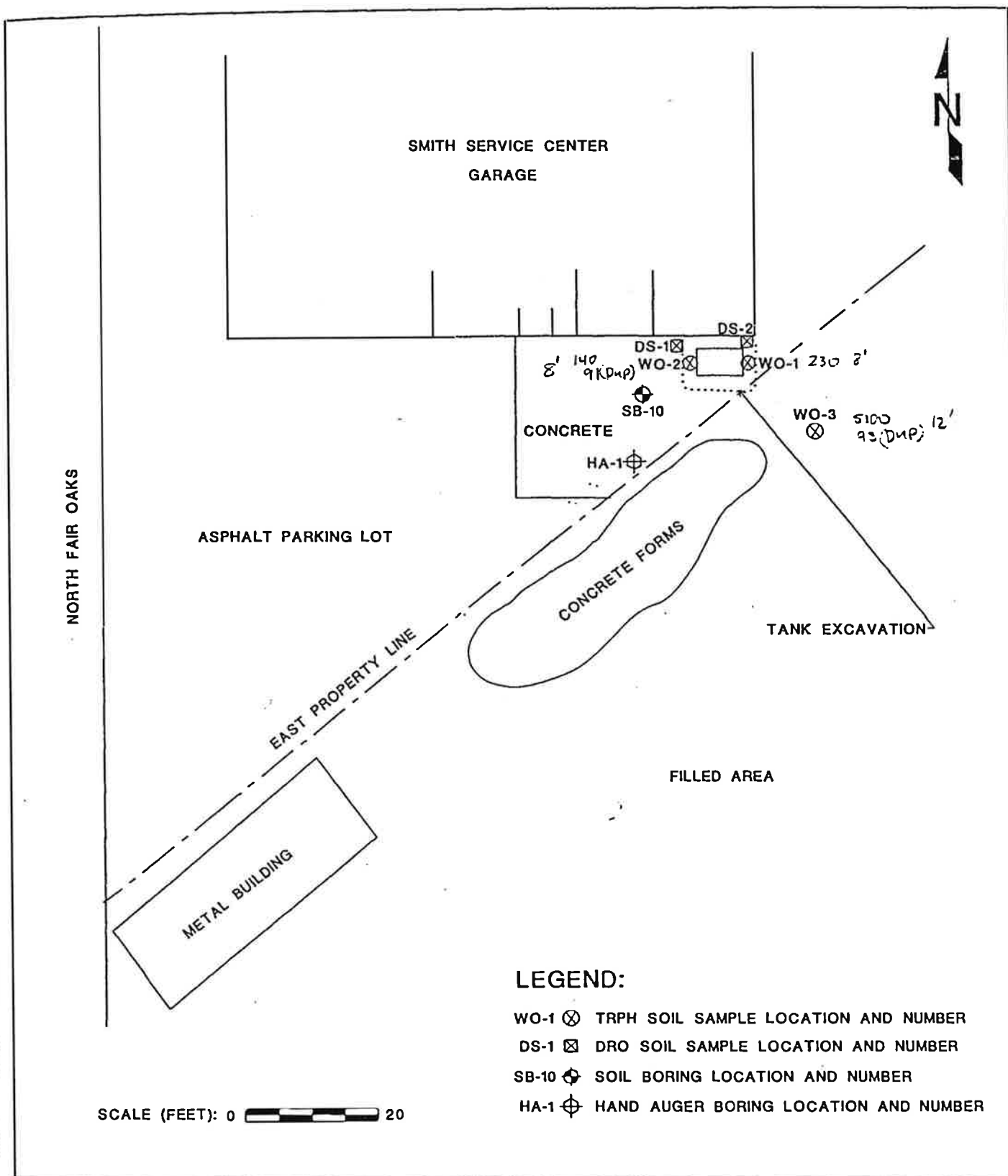


FIGURE 1 SITE FEATURES AND
SOIL SAMPLE LOCATION MAP
SMITH SERVICE CENTER
MADISON, WISCONSIN

A D V E N T
ENVIRONMENTAL SERVICES, INC.
DATE: 6/16/94
DRAWING # 96850A



George E. Meyer
Secretary

State of Wisconsin \ DEPARTMENT OF NATURAL RESOURCES

Southern District Headquarters
3911 Fish Hatchery Road
Fitchburg, Wisconsin 53711
TELEPHONE 608-275-3266
TELEFAX 608-275-3338

June 30, 1994

File Ref: 1689
(UST - Dane County)

Mr Ron Smith
Smith's Automotive Center
231 North Fair Oaks
Madison WI 53714

SUBJECT: Closure request, Smith's Automotive Center, Madison

Dear Mr. Smith:

On June 27, 1994, the Department received a request for site "closure" for the above named site.

Section NR 726.07, Wisconsin Administrative Code, requires the Department to respond within 30 days after receipt of a request for case closure providing an estimated date by which the department intends to issue a determination on case closure.

This letter serves as written acknowledgement of your request for closure. Based on current Department workloads, your closure request will likely be reviewed within 3 to 4 months. NOTE: This is only an estimate, changes in workload may cause unforeseen delays in the review process. The Department will make every effort to review requests in a timely manner.

If you have any questions, please call me at the number listed below.


Sincerely,

Patrick McCutcheon, Unit Leader
Emergency & Remedial Response Program
Telephone: (608) 275-3241

cc: Advent Environmental Services, 6100 W Executive Dr #E, Mequon WI 53092

ADVENT

ENVIRONMENTAL SERVICES, INC.



June 22, 1994

Ms. Marilyn Janke
Wisconsin Department of Natural Resources
Southern District
3911 Fish Hatchery Road
Fitchburg, WI 53711

re: Site closure for the Smith's Service Center site, 231 North Fair Oaks, Madison, WI 53714-1641.
Advent Project No. No. 96850.01

Dear Ms. Janke:

This letter requests a site closure for the Smith's Service Center site. Through the first stage of the site investigation, a background sample from the adjacent property yielded a higher total recoverable petroleum hydrocarbon (TRPH) concentration than the tank bed samples. The following stages of the site investigation consisted of four borings that demonstrated that the contaminants in the tank bed were relatively localized. The contamination on the Smith's Service Center site is present at concentrations below the NR 720 guidelines.

On October 26, 1992, a 560-gallon waste oil underground storage tank (UST) was removed from the Smith's Service Center site. The tank and piping were in good condition and there were no indications of contamination at the site. Laboratory analyses of soil samples collected at the time of the tank pull detected elevated levels of TRPHs.

The elevated TRPH results prompted the Department of Natural Resources (DNR) to request a background TRPH sample. This sample was collected on the adjacent property and the result was higher than that of the closure samples. This data suggested that there may be an off-site influence impacting the site. The site history revealed that the neighboring property had been used for spraying waste oil on cement forms for many years.

Advent collected four additional soil samples and had them analyzed for diesel range organics (DROs) and one sample analyzed for petroleum volatile organic compounds (PVOCs). Three of the samples were collected by hand auger and a geo-probe unit obtained the fourth sample because subsurface conditions prevented hand augering.

The sampling location information and the analytical results are summarized in Table 1. Copies of all the laboratory data are attached. Figure 1 identifies the site features and the soil boring/soil sample locations. Site photographs, soil boring logs (WDNR Form 4400-122) and drillhole abandonment Forms (WDNR Form 3300-5W) are also attached. The soils encountered in the four additional borings consisted of sands within the tank bed area and clays surrounding the tank bed area. A sample could not be obtained from the southern edge of the tank bed due to subsurface obstructions. The contaminant levels present appear localized. With the DRO concentrations present within the soil types and the lack of PVOCs present, the levels of contamination do not appear significant.

No groundwater was encountered in any of the hand auger/geo-probe boreholes or in the tank bed excavation. The low levels of petroleum compounds detected in the soil suggest that groundwater has not likely been impacted.


Page Two

The presence of petroleum contaminants at the Smith's Service Center site does not appear significant. The levels detected by laboratory analysis do not exceed the closeout guidelines described in NR 720. Advent recommends no additional investigative work and requests closure for the Smith's Service Center site.

If you have any questions or comments, please feel free to contact me directly at (414) 238-1874 ext. 3013.

Sincerely,

ADVENT ENVIRONMENTAL SERVICES, INC.

A handwritten signature in cursive script that reads "Dena M. Rank".

Dena M. Rank
Environmental Specialist

dmr:jad

TABLE 2

ANALYTICAL RESULTS - SOIL
SMITH'S SERVICE CENTER

Boring Location/ Sample Number	Case Closeout	WO-1	WO-2	WO-2 Dup	WO-3	WO-3 Dup	DS-1	DS-2	HA-1	SB-10
Sample Location		east end of tank bed for closure	west end of tank bed for closure		background east of tank bed on neighboring property	sample 12'	west end of tank bed	east end of tank bed	sample collected southwest of the tank bed	sample on the southwest edge of the tank bed
Depth (feet)		8	8	8	12-13	12-13	8	8	8	7-9
TRPHs (ppm)		230	140	91	5,100	93	—	—	—	—
DROs (ppm)		—	—	—	—	—	120	BQL	ND	21
Heavier than DROs (ppm)		—	—	—	—	—	74	NP		
PVOCs (ppb)										
Benzene	5.5	—	—	—	—	—	—	—	—	ND
Ethylbenzene	2,900	—	—	—	—	—	—	—	—	ND
Methyl-t-butyl-ether		—	—	—	—	—	—	—	—	ND
Toluene	1,500	—	—	—	—	—	—	—	—	ND
1,2,4 TMB		—	—	—	—	—	—	—	—	ND
1,3,5 TMB		—	—	—	—	—	—	—	—	ND
Total Xylenes	4,100	—	—	—	—	—	—	—	—	ND

ND Not Detected

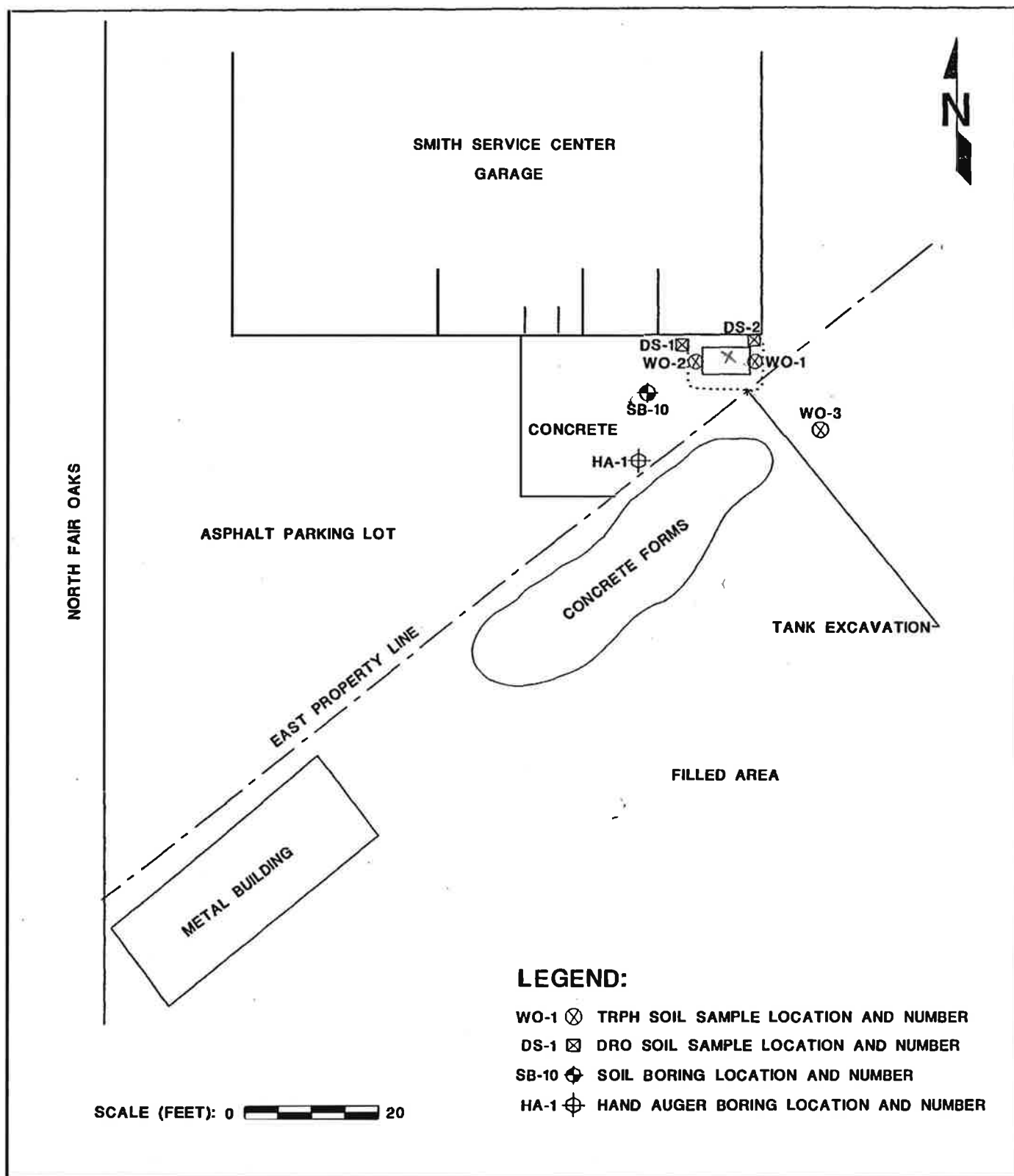
— Not Analyzed

BQL Below Quantification Limits

NP Not Present

TMB Trimethylbenzene

For laboratory detection limits, see the attached analytical results



**FIGURE 1 SITE FEATURES AND
SOIL SAMPLE LOCATION MAP
SMITH SERVICE CENTER
MADISON, WISCONSIN**

A D V E N T
ENVIRONMENTAL SERVICES, INC.
DATE: 6/16/94
DRAWING # 96850A

FIELD PHOTOGRAPHY LOG SHEET

SITE NAME: Smith's Service Center (96850.01)

PAGE 1 OF 2

DATE: 7/22/93

TIME: 1:00 pm

DIRECTION OF
PHOTOGRAPH:

North

WEATHER CONDITIONS:

Partly cloudy

70°F

PHOTOGRAPHED BY:

Dena M. Rank



DESCRIPTION: The locations of hand auger borings D-1 and D-2 on the west and east ends of the former tank bed, respectively.

DATE: 12/20/93

TIME: 3:00 pm

DIRECTION OF
PHOTOGRAPH:

east


WEATHER CONDITIONS:

Cloudy, flurries

34°F

PHOTOGRAPHED BY:

Dena M. Rank



DESCRIPTION: The location of hand auger boring HA-1 southeast of the former tank bed. Hand auger borings were attempted west of the tank bed, subsurface debris/fill prevented it.

FIELD PHOTOGRAPHY LOG SHEET

SITE NAME: Smith's Service Center (96850.01)

PAGE 2 OF 2

DATE: 12/20/93

TIME: 3:00 pm

DIRECTION OF
PHOTOGRAPH:

Northeast

WEATHER CONDITIONS:

Cloudy, flurries

34°F

PHOTOGRAPHED BY:

Dena M. Rank



DESCRIPTION: The location of hand auger boring HA-1 in relation to the other site features noted on the photograph.

DATE: 3/9/94

TIME: 10:00 am

DIRECTION OF
PHOTOGRAPH:

Northeast

WEATHER CONDITIONS:

Sunny

25°F

PHOTOGRAPHED BY:

Ken Potrykus



DESCRIPTION: The location of geoprobe boring SB-10 is beneath the red cap highlighted on the photo.

PRECISION ANALYTICAL LABORATORY
205 WEST GALENA
MILWAUKEE, WI 53212
(414) 272-5222

08/06/93

Analytical Report

Attn: Kena Hargraves
Client: Advent Environmental
6100 West Executive Dr. Ste.E
Mequon, WI 53092


WORK ID: 96850 Smith's Service

Date Received: 07/23/93
Date Reported: 08/06/93

PAL ORDER #: 9307397

SAMPLE DESCRIPTION	LAB ID	DATE COLLECTED
DS-1	01A	07/22/93
DS-2	02A	07/22/93

Laboratory ID Number (Wisconsin DNR): 241369260



Certified By
Jeff Bushner



George E. Meyer
Secretary

State of Wisconsin \ DEPARTMENT OF NATURAL RESOURCES

Southern District Headquarters
3911 Fish Hatchery Road
Fitchburg, Wisconsin 53711
TELEPHONE 608-275-3266
TELEFAX 608-275-3338

September 14, 1994

FILE REF: 1689
UST - Dane County

Mr. Ron Smith
Smith's Automotive Center
231 North Fair Oaks
Madison, WI 53714

SUBJECT: Closure Request, Smith Automotive Center, Madison, WI

Dear Mr. Smith:

On September 6, 1994, the above named site was reviewed by the Southern District Closure Committee. The information submitted by Advent Environmental Services, Inc., was reviewed. The removal of a 560 gallon waste oil tank resulted in the discovery of subsurface contamination. The file information showed that a series of soil borings were performed at different times at your site in order to determine the extent of contamination. The results of sampling showed that the contamination had been addressed according to Department guidelines.

Based on this information, it appears as though this site has been remediated to acceptable Department standards. Therefore, closure of this site has been granted and no further action is necessary at this time. You should be aware that, if in the future, the Department receives information which demonstrates that additional work is necessary, the Department has the authority to require further action.

You should note that this letter does not constitute Department "certification" under s. 144.765(2)(a) Stats., as created by 1993 Wisconsin Act 453 (May 12, 1994). Persons who meet the definition of "purchaser" in Section 144.765(1)(c) must receive Department preapproval prior to conducting a site investigation in order to be eligible for liability exemption under s. 144.765 Stats. The Department appreciates your efforts to protect and restore the environment at this site.

If you have any questions regarding this determination I may be contacted at the number shown below.

Sincerely,

Wendell J. Wojner
LUST Coordinator
Telephone: (608) 275-3297

WJW:ps
9410\sw1smith.wjw

cc: Mike Koepke, Advent Environmental Services, 6100 W. Executive, Drive, #E, Mequon, WI 53092

Wisconsin Department of Natural Resources

Environmental Cleanup & Brownfields Redevelopment

BRRTS on the Web

This page displays details of the Location. Click on any Activity number and name in the Activities list to c the details page for that Activity.

E C VOIT & SONS			
Address		County	WDNR Region
3450 MILWAUKEE ST BLOOMVING GROVE, WI 53714		Dane	South Central Region
Mailing Address		FID	EPA ID
,		NONE	NONE
Owner Type	Constructed	Start Date	Close Date
UNKNOWN	UNKNOWN	UNKNOWN	UNKNOWN
Documents and Images Click File Name to Download			
WDNR RR Activities at this Location Click Activity Number and Name to View Details			
Activity Number and Name	Start	End	Status/Type
09-13-296938 E C VOIT & SONS	1998-12-17	1998-12-17	NO ACTION REQ
09-13-544214 E C VOIT & SONS	2005-10-17	2005-10-17	NO ACTION REQ
04-13-554484 MG&E SPILL	2009-06-22	2009-11-17	CLOSED SPILL

BRRTS data comes from various sources, both internal and external to DNR. There may be omissions and errors in the data and delays in updating new information. Please see the [disclaimers page](#) for more information. We welcome your [Feedback](#).

The Official Internet site for the Wisconsin Department of Natural Resources
101 S. Webster Street . PO Box 7921 . Madison, Wisconsin 53707-7921 . 608.266.2621

Release 2.6.4 | 04/03/2018 | [Release Notes](#)

Wisconsin Department of Natural Resources

Environmental Cleanup & Brownfields Redevelopment

BRRTS on the Web

Click the Location Name below to view the Location Details page for this Activity. Other Activities, if present, may be viewed from that page.

[Basic Search](#) > [Search Results](#) > 09-13-296938 Activity Details


09-13-296938 E C VOIT & SONS NO ACTION REQ						
Location Name (Click Location Name to View Location Details)				County	WDNR Region	
E C VOIT & SONS				DANE	STH CNTRL	
Address				Municipality		
3450 MILWAUKEE ST				BLOOMVING GROVE		
Public Land Survey System			Latitude	Google Maps	RR Sites Map	
Additional Location Description			Longitude	Facility ID	Size (Acres)	
					UNKNOWN	
Jurisdiction	PECFA No.	EPA Cerclis ID	Start Date	End Date	Last Action	
DNR RR			1998-12-17	1998-12-17	1998-12-17	
Comments						
UST CLOSURE - NO SITE INVESTIGATION REQUIRED. 1 6,000 G UNLEADED, 1 10,000 G DIESEL						
Characteristics						
PECFA Tracked?	EPA NPL Site?	Eligible for PECFA Funds?	Above Ground Storage Tank?	Drycleaner?	Co-Contamination?	On GIS Registry?
No	No	No	No	No	No	No
Actions						
Place Cursor Over Action Code to View Description						
Date	Code	Name	Comment			
1998-12-17	33	Tank Closure Environmental Site Assessment Rpt Received				
1998-12-17	1	Notification				
1998-12-17	801	No Detect or Insignificant Contamination				
Other Documents and Images						
Not Linked to Actions Above						
Click File Name to Download or Open						
Category	File Name			Size (bytes)	Type	
Site File	0913296938_NAR.pdf ENTIRE FILE			4655487	pdf	

For Additional Information, Please Contact
WENDY WEIHEMULLER 608-275-3212 wendy.weihemuller@wisconsin.gov

BRRTS data comes from various sources, both internal and external to DNR. There may be omissions and errors in the data and delays in updating new information. Please see the [disclaimers page](#) for more information. We welcome your [Feedback](#).

The Official Internet site for the Wisconsin Department of Natural Resources
101 S. Webster Street . PO Box 7921 . Madison, Wisconsin 53707-7921 . 608.266.2621

Release 2.6.4 | 04/03/2018 | [Release Notes](#)



FISCHER

P.O. Box 552, RIPON, WI 54971
Phone: 920-745-2200 • FAX: 920-745-2222
E-mail: kfischer@fdldotnet.com



April 28, 1999

Tank Response Unit - SW/3
State of Wisconsin
Department of Natural Resources
P.O. Box 7921
Madison, Wisconsin 53707

SUBJECT: UNDERGROUND STORAGE TANK (UST) CLOSURE ASSESSMENT for
E.C. Voit and Sons located at 3450 Milwaukee Street, Blooming Grove,
Wisconsin 53714
FISCHER Project #98279.001

To whom it may concern,

On behalf of Mr. Art Voit, **FISCHER** is submitting the attached Underground Storage Tank (UST) Closure Assessment for the above referenced site.

Documented in this report are the UST removal activities performed on December 17, 1998. Removed was one 6000-gallon gasoline UST and one 10,000-gallon diesel UST.

If you have any questions, or wish to discuss any part of this report, please feel free to contact us at **FISCHER**, (920) 745-2200.

Respectfully Submitted,

FISCHER.

Brian L. Youngwirth
Brian L. Youngwirth
Hydrogeologist

BLY/sm

C: Mr. Art Voit



FISCHER

P.O. Box 552, RIPON, WI 54971
Phone: 920-745-2200 · FAX: 920-745-2222
E-mail: kfischer@fdldotnet.com

UNDERGROUND STORAGE TANK CLOSURE ASSESSMENT

Performed For:

E.C. VOIT AND SONS
3450 Milwaukee Street
Blooming Grove, Wisconsin 53714
FISCHER Project # 98279.001

Prepared By:

FISCHER
P.O. Box 552
Ripon, Wisconsin 54971

April 28, 1999

TABLE OF CONTENTS
UNDERGROUND STORAGE TANK CLOSURE ASSESSMENT
E.C. VOIT AND SONS
APRIL 28, 1999

SUBMITTAL CERTIFICATION	i
1.0 INTRODUCTION	1
2.0 SITE LOCATION / BACKGROUND.....	2
3.0 PURPOSE AND SCOPE OF ASSESSMENT	3
4.0 SITE FEATURES	4
5.0 TANK REMOVAL ACTIVITIES	5
6.0 SITE ASSESSMENT ACTIVITIES	6
7.0 ANALYTICAL TESTING	7
8.0 CONCLUSIONS AND RECOMMENDATIONS	8
9.0 GENERAL COMMENTS.....	9

TABLE OF CONTENTS (Continued)
UNDERGROUND STORAGE TANK CLOSURE ASSESSMENT
E.C. VOIT AND SONS
APRIL 28, 1999

TABLE

Table 1	Tank Closure Assessment Analytical Results
---------	--

FIGURES

Figure 1	Site Location Map
Figure 2	Site Plan, Excavation and Closure Sample Locations

APPENDICES

Appendix A	Acronyms
Appendix B	Tank Inventory Form and Checklist for Underground Tank Closure
Appendix C	Documentation of Intent to Scrap
Appendix D	Analytical Results and Chain-of-Custody Form
Appendix E	Limitations of Report

SUBMITTAL CERTIFICATION

"I, Brian L. Youngwirth, hereby certify that I am a Site Assessor by the state of Wisconsin, and that, to the best of my knowledge, all of the information contained in this document is correct and the document was prepared in compliance with all applicable requirements in chs. NR 700 to 726, Wis. Adm. Code."

Brian Youngwirth
(Signature)

4/28/99
(Date)

1.0 INTRODUCTION

This report documents the tank closure assessment performed during the removal of one 6000-gallon gasoline UST and one 10,000-gallon diesel UST at E.C. Voit and Sons, Blooming Grove, Wisconsin. A list of the acronyms used in this report is included in Appendix A. The removal and assessment were performed at the request of Mr. Voit.

3.0 PURPOSE AND SCOPE OF ASSESSMENT

The purpose of this assessment was to observe the removal of two USTs and associated piping, document tank closure activities, and assess the resulting excavation to determine if a release had occurred. The assessment was performed in general accordance with Wisconsin Department of Commerce (COMM) and Wisconsin Department of Natural Resources (WDNR) guidelines existing at this time. The scope of the assessment included but was not limited to:

- Observation of tank removal and closure operations.
- Collection of soil samples from the excavation limits in accordance with the WDNR, "Site Assessments for Underground Storage Tanks Technical Guidance."
- Submittal of a soil sample to a state of Wisconsin certified laboratory for appropriate analyses.
- Preparation of a report which includes a summary of all field observations, tank closure documentation, including required forms, laboratory analytical report with chain-of-custody documentation, and recommendations for compliance with WDNR and COMM guidelines.
- Communication with the client and regulatory agencies throughout the project.

5.0 TANK REMOVAL ACTIVITIES

On December 17, 1998, FISCHER personnel excavated soil and removed the USTs. Each tank was inerted with a diffused air blower. A lack of olfactory evidence suggested a lack of petroleum affected soil beneath the tanks. Each UST contained sludge that was removed by National Tank, Inc. and was properly containerized in 55-gallon DOT drums. One drum of sludge was containerized from each UST. The USTs were constructed of single wall, bare steel. The USTs were in good condition. The USTs were labeled properly by FISCHER per COMM requirements, and properly disposed of (See Appendix C - Documentation of Intent to Scrap).

7.0 ANALYTICAL TESTING

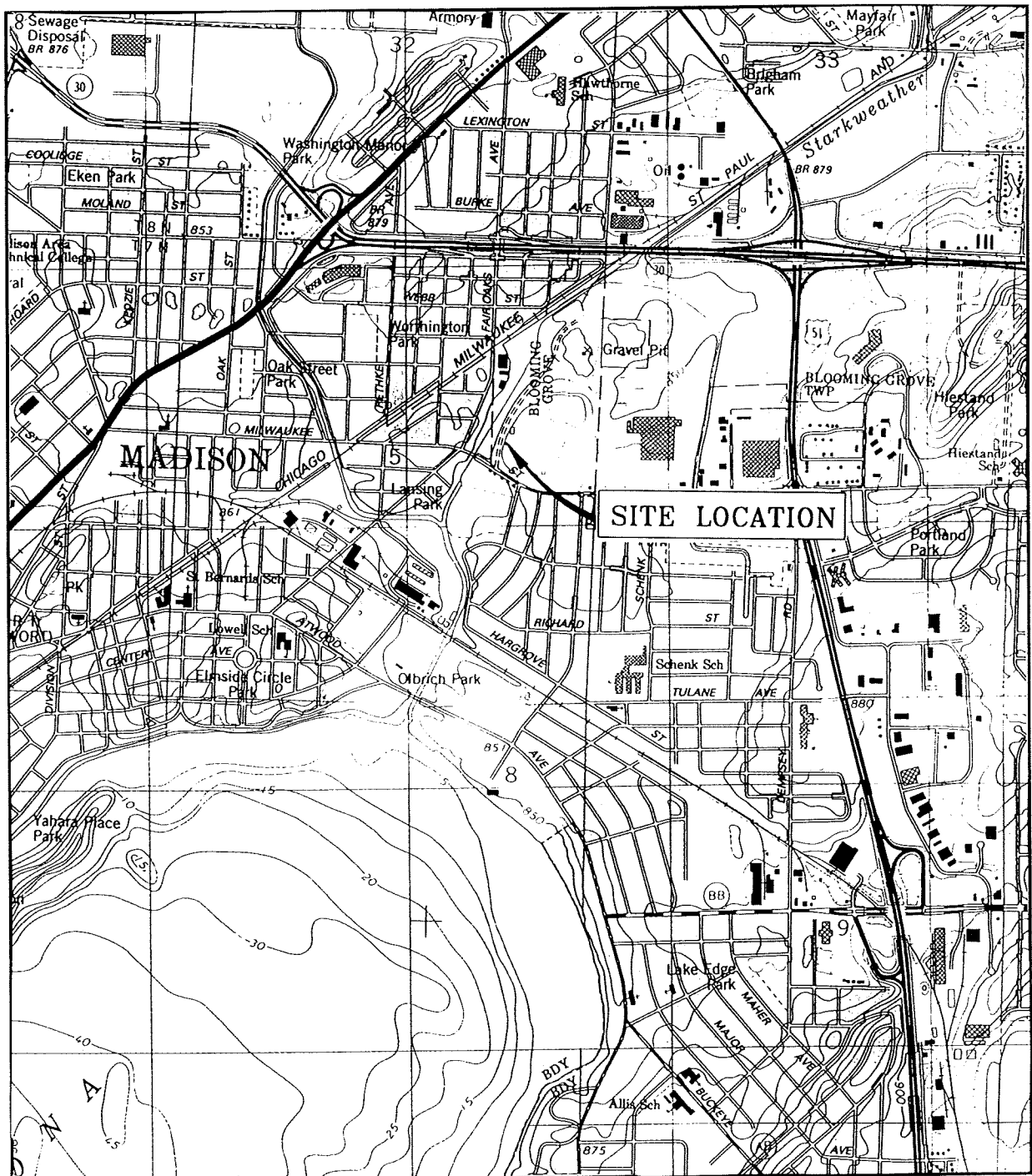
Upon completion of the tank removal activities, three soil samples were obtained, one from native soils beneath each end of the UST and one from beneath the center of the UST. These samples were submitted for analysis, per WDNR guidelines, for the presence of gasoline range organics (GRO) for the 6000-gallon UST and diesel range organics (DRO) for the 10,000-gallon UST. The samples were handled in a manner that minimized volatilization. Approximately 30 grams of the soil (not to exceed 35 grams) was added directly to a clean jar supplied by En Chem, Inc. All sample jars were placed on ice in a cooler, and transported to the laboratory (WDNR # 405132750) located in Green Bay, Wisconsin, accompanied by a completed chain-of-custody form.

Soil samples below the tank submitted for GRO and DRO analysis did not indicate the presence of DRO or GRO in excess of the laboratory method detection limit. (See Table 1 - Tank Closure Assessment Analytical Results, and Appendix D - Analytical Results and Chain-of-Custody Form).

9.0 GENERAL COMMENTS

The tank removal activities and assessment have been conducted in a manner consistent with that level of care ordinarily exercised by members of the profession currently practicing in the same locality under similar conditions. Findings, recommendations and opinions contained herein have been promulgated in accordance with generally accepted practice. No other representations, expressed or implied, and no warranty or guarantee is included in this report.

In general, information contained in such assessments may have an effect on the value of the property, and is considered confidential. Copies of this report will be submitted to others only with written authorization from the owner/owner's representative.



MADISON EAST QUADRANGLE
U.S.G.S. 7.5 MINUTE SERIES
(TOPOGRAPHIC) DANE COUNTY
WISCONSIN



SCALE: 1:24,000

FIGURE 1: SITE LOCATION MAP

FISCHER

RIPON OFFICE P.O. BOX 552, RIPON, WI 54971
KAUKAUNA OFFICE P.O. BOX 127, KAUKAUNA, WI 54130














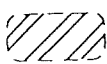

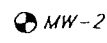
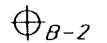
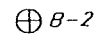

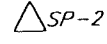
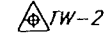




JOB #98279.001

DATE: 4/21/00

ID# FIG1

E.C. VOIT & SONS
BLOOMING GROVE, WISCONSIN
UST CLOSURE REPORT

LEGEND

-----P-----	Property Line		or		Estimated Limits of Groundwater Contamination
-----	Centerline of Roadway				
-----SA-----	Sanitary Sewer Line		or		Estimated Limits of Soil Contamination
-----SF-----	Storm Sewer Line				
-----W-----	Water Line				
-----G-----	Gas Line				
-----OE-----	Overhead Electric Lines				
-----UE-----	Underground Electric Lines				
-----OC-----	Overhead Communication Lines				
-----UC-----	Underground Communication Lines				
-----1015.1-----	Groundwater Contour Line and Elevation				
-----1015.1-----	Surface Contour Line and Elevation				
-----GWE-----	GW Extraction Piping				
-----SVE-----	SVE Extraction Piping				
-----AS-----	Air Sparging Piping				
	Manhole				
	Utility Power Pole				
	Fire Hydrant				
	Light Pole				
	Traffic Signal				
	PID Reading				
					Soil Sample
					Existing UST or AST
					Removed UST or AST
					Limits of Excavation
					Proposed Monitoring Well
					Monitoring Well
					Proposed Soil Boring
					Soil Boring
					Proposed Soil Probe
					Soil Probe
					Temporary Monitoring Well
					Extraction/Recovery Sump/Well
					Private Well
					Abandoned Well
					Backhoe Test Pit

REVISED 3/31/99

RIPON OFFICE
P.O. BOX 552
RIPON, WI 54971
TEL. (920) 745-2200
FAX (920) 745-2222

FISCHER

KAUKAUNA OFFICE
P.O. BOX 127
KAUKAUNA, WI 54130
TEL. (920) 766-2069
FAX (920) 759-2669

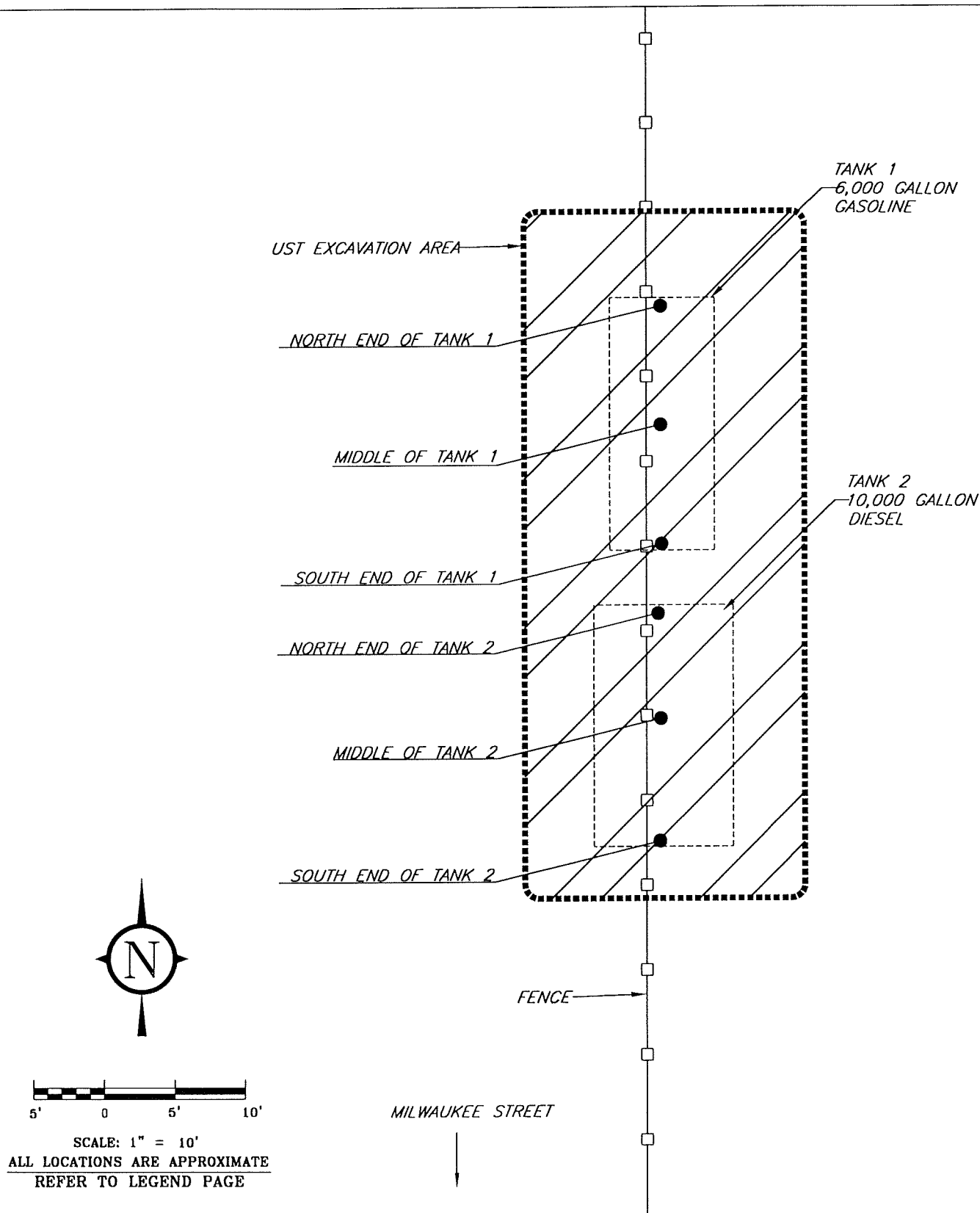


FIGURE 2: SITE PLAN - EXCAVATION AND CLOSURE SAMPLE LOCATIONS

FISCHER

RIPON OFFICE P.O. BOX 552, RIPON, WI 54971
KAUKAUNA OFFICE P.O. BOX 127, KAUKAUNA, WI 54130

98279.001

DRAWN BY: KP	REVIEWED BY:
DATE: 4/21/99	APPROVED BY:
ID#: PLOT1	

E. C. VOIT & SONS
BLOOMING GROVE, WISCONSIN
UST CLOSURE REPORT

TABLE 1
Tank Closure Assessment Analytical Results
E.C. Voit and Sons
Blooming Grove, Wisconsin
December 17, 1998

Laboratory Sample Number	Location and Description	Approximate Sample Depth	GRO Results mg/kg	DRO Results mg/kg
887589-001	Tank 1 North End 6000 gallon	14 Feet	<2.5	---
887589-002	Tank 1 Middle 6000-gallon	14 Feet	<2.6	---
887589-003	Tank 1 South End 6000-gallon	14 Feet	<2.6	---
887589-004	Tank 2 North End 10,000-gallon	16 Feet	---	<4.0
887589-005	Tank 2 Middle 10,000-gallon	16 Feet	---	<3.8
887589-006	Tank 2 South End 10,000-gallon	16 Feet	---	<3.8

DRO - Diesel Range Organics
GRO - Gasoline Range Organics
mg/kg - Milligrams-per-kilogram (PPM)
All results reported on a dry weight basis.

ACRONYMS

1,2 -DCA	1,2- Dichloroethane
AST	Aboveground Storage Tank
bgs	Below Ground Surface
BTEX	Benzene, Toluene, Ethylbenzene, Xylene
cm/sec	Centimeter per Second
COMM	Department of Commerce
DILHR	Department of Industry, Labor and Human Relations
DO	Dissolved Oxygen
DOT	Department of Transportation
DRO	Diesel Range Organic
ES	Enforcement Standard
EPA	Environmental Protection Agency
ERP	Environmental Repair Program
ft	Feet
FISCHER	FISCHER.
GNHS	Geological and Natural History Survey
GRO	Gasoline Range Organic
LOD	Limits of Detection
LOQ	Limit of Quantitation
LSA	Limited Site Assessment
LUST	Leaking Underground Storage Tank
MDL	Method Detection Limit
mg/kg	Milligram per Kilogram (ppm)
mg/l	Milligram per Liter (ppm)
MTBE	Methyl Tert Butyl Ether
NA	Natural Attenuation
NAP	Naphthalene
ND	No Analyte Detected Above the Limits of Detection
NE	No Established Compound Regulations
NS	Not Sampled for the Particular Parameter(s)
PAH	Polynuclear Aromatic Hydrocarbon/Polycyclic Aromatic Hydrocarbon
PAL	Preventive Action Limit
PECFA	Petroleum Environmental Clean-up Fund Act
PID	Photoionization Detector
PVC	Poly-Vinyl Chloride
PVOC	Petroleum Volatile Organic Compound
ppb	Parts per Billion
ppm	Parts per Million
RAP	Remedial Action Plan
RCL	Residual Contaminant Level
RNA	Remediation by Natural Attenuation
SI	Site Investigation
SPT	Standard Penetration Test
TOC	Total Organic Carbon
TKN	Total Kjeldahl Nitrogen
µg/kg	Microgram per Kilogram (ppb)
µg/l	Microgram per Liter (ppb)
USGS	United States Geological Survey
UST	Underground Storage Tank
VOC	Volatile Organic Compounds
WDNR	Wisconsin Department of Natural Resources
WI	Wisconsin
yds ³	Cubic Yards

**UNDERGROUND
FLAMMABLE/COMBUSTIBLE LIQUID
STORAGE TANK INVENTORY**

Information Required By Section 101.142, Wis. Stats.

Send Completed Form To:
Department of Commerce
Bureau of Storage Tank Regulation
P.O. Box 7837
Madison, WI 53707-7837

Obj #: _____

Underground tanks in Wisconsin that have stored or currently store petroleum or regulated substances must be registered. A separate form is needed for each tank. Send each completed form to the agency designated in the top right corner. Have you previously registered this tank by submitting a form? ☐ Yes ☐ No If yes, are you correcting/updating information only? ☐ Yes ☐ No
Personal information you provide may be used for secondary purposes. [Privacy Law, s. 15.04 (1)(m)]

This registration applies to a tank that is (check one):		Fire Department providing fire coverage where tank is located:
<input type="checkbox"/> In Use	<input checked="" type="checkbox"/> Closed - Tank Removed	<input type="checkbox"/> City <input type="checkbox"/> Village
<input type="checkbox"/> Newly Installed	<input type="checkbox"/> Closed - Filled with Inert Materials	<input checked="" type="checkbox"/> Town of <u>Bloomington</u>
<input type="checkbox"/> Abandoned with Product	Temporary Out of Service - Provide Date: _____	
<input type="checkbox"/> Abandoned without Product (empty)	<input type="checkbox"/> Abandon with Water	
<input type="checkbox"/> Ownership Change (Indicate new owner name in block 2)		

A. IDENTIFICATION (Please Print)

1. Tank Site Name <u>E.C. Voit & Sons</u>		Site Address <u>3850 Milwaukee St</u>	Site Telephone Number <u>(608) 244-0777</u>
<input type="checkbox"/> City <input type="checkbox"/> Village <input checked="" type="checkbox"/> Town of:	State <u>WI</u>	Zip Code <u>53714</u>	County <u>DANE</u>
2. Tank Owner Name <u>Art Voit</u>		Mailing Address <u>2917 Cottage Grove Road</u>	Telephone Number <u>(608) 221-1941</u>
<input type="checkbox"/> City <input type="checkbox"/> Village <input checked="" type="checkbox"/> Town of:	State <u>WI</u>	Zip Code <u>53527</u>	County <u>DANE</u>
3. Previous Name		Previous site address if different than #1	

B. Site ID #:	Facility ID #:	Customer ID #:
C. 4. Tank Age (age or date installed):		5. Tank Capacity (gallons): <u>6000</u>

D. LAND OWNER TYPE (check one)

<input type="checkbox"/> County	<input type="checkbox"/> Federal Leased	<input type="checkbox"/> Federal Owned	<input type="checkbox"/> Municipal	<input type="checkbox"/> Other Government
<input checked="" type="checkbox"/> Private	<input type="checkbox"/> State	<input type="checkbox"/> Tribal Nation		

E. OCCUPANCY TYPE (check one)

<input type="checkbox"/> Gas/Retail Sales	<input type="checkbox"/> Bulk Storage	<input type="checkbox"/> Utility	<input checked="" type="checkbox"/> Mercantile/Commercial	<input type="checkbox"/> Industrial	<input type="checkbox"/> School	<input type="checkbox"/> Residential
<input type="checkbox"/> Agricultural	<input type="checkbox"/> Backup or Emergency Generator	<input type="checkbox"/> Other (Specify):				

F. Tank Construction: <input checked="" type="checkbox"/> Bare Steel <input type="checkbox"/> Coated Steel <input type="checkbox"/> Unknown <input type="checkbox"/> Fiberglass <input type="checkbox"/> Steel - Fiberglass Reinforced Plastic Composite <input type="checkbox"/> Lined (Date): <input type="checkbox"/> Other (specify):	Cathodic Protection <input type="checkbox"/> Sacrificial Anodes <input type="checkbox"/> Impressed Current <input type="checkbox"/> N/A	Overfill Protection? <input type="checkbox"/> Yes <input checked="" type="checkbox"/> No
		Spill Containment? <input type="checkbox"/> Yes <input checked="" type="checkbox"/> No
		Tank Double Walled? <input type="checkbox"/> Yes <input checked="" type="checkbox"/> No

G. Primary Tank leak detection method:

<input checked="" type="checkbox"/> Inventory control and tightness testing	<input type="checkbox"/> Automatic tank gauging	<input type="checkbox"/> Groundwater monitoring
<input type="checkbox"/> Manual tank gauging (only for tanks of 1,000 gallons or less)	<input type="checkbox"/> Interstitial monitoring	<input type="checkbox"/> Vapor monitoring
	<input type="checkbox"/> Statistical Inventory Reconciliation (SIR)	<input type="checkbox"/> Unknown

H. Piping Construction: <input checked="" type="checkbox"/> Bare Steel <input type="checkbox"/> Coated Steel <input type="checkbox"/> Unknown <input type="checkbox"/> Fiberglass <input type="checkbox"/> Flexible <input type="checkbox"/> N/A <input type="checkbox"/> Other (specify):	Cathodic Protection <input type="checkbox"/> Sacrificial Anodes <input type="checkbox"/> Impressed Current <input type="checkbox"/> N/A	Pipe Double Walled? <input type="checkbox"/> Yes <input checked="" type="checkbox"/> No

I. Primary Piping System Type: ☐ Pressurized piping with ☐ A. ☐ auto shutoff; B. ☐ alarm or C. ☐ flow restrictor ☐ Unknown
☐ Suction piping with check valve at tank ☒ Suction piping with check valve at pump and inspectable ☐ Not needed if waste oil

J. Piping Leak Detection Method: (used if pressurized or check valve at tank): ☐ SIR ☒ Tightness testing ☐ Electronic line leak monitor
☐ Groundwater monitoring ☐ Vapor monitoring ☐ Interstitial monitoring ☐ Not required ☐ Unknown

K. Vapor Recovery/Stage II CARB #: _____
☐ Fiberglass ☐ Other (specify): ☐ Flexible ☐ Operational - Provide Date (mo/day/yr):

L. TANK CONTENTS (Current, or previous product if tank now empty)

<input type="checkbox"/> Diesel	<input type="checkbox"/> Leaded	<input checked="" type="checkbox"/> Unleaded	<input type="checkbox"/> Fuel Oil	<input type="checkbox"/> Gasohol
<input type="checkbox"/> Other (Specify):	<input type="checkbox"/> Empty	<input type="checkbox"/> Sand/Gravel/Slurry*	<input type="checkbox"/> Unknown*	<input type="checkbox"/> Premix
<input type="checkbox"/> Waste/Used Motor Oil	<input type="checkbox"/> Chemical	<input type="checkbox"/> Kerosene	<input type="checkbox"/> Aviation	<input type="checkbox"/> Hazardous Waste*

(Indicate chemical name and number)

* If chosen, this tank is NOT PECFA eligible.

M. If Tank Closed, Abandoned or Out of Service, give date (mo/day/yr): <u>12/17/98</u>	Geo Latitude:	Geo Longitude:
	Has a site assessment been completed (see reverse side for details) <input checked="" type="checkbox"/> Yes <input type="checkbox"/> No	

Owner or Operator Name (please print): <u>Arthur J Voit</u>	Indicate whether: <input checked="" type="checkbox"/> Owner or <input type="checkbox"/> Operator
Owner or Operator Signature: <u>Arthur J Voit</u>	Date Signed: <u>12/17/98</u>

Note: Refer to comments on reverse side of form.

**UNDERGROUND
FLAMMABLE/COMBUSTIBLE LIQUID
STORAGE TANK INVENTORY**

Send Completed Form To:
Department of Commerce
Bureau of Storage Tank Regulation
P.O. Box 7837
Madison, WI 53707-7837

Obj #: _____

Information Required By Section 101.142, Wis. Stats.

Underground tanks in Wisconsin that have stored or currently store petroleum or regulated substances must be registered. A separate form is needed for each tank. Send each completed form to the agency designated in the top right corner. Have you previously registered this tank by submitting a form? ☐ Yes ☐ No If yes, are you correcting/updating information only? ☐ Yes ☐ No
Personal information you provide may be used for secondary purposes. [Privacy Law, s. 15.04 (1)(m)]

This registration applies to a tank that is (check one): <input type="checkbox"/> In Use <input type="checkbox"/> Newly Installed <input type="checkbox"/> Abandoned with Product <input type="checkbox"/> Abandoned without Product (empty) <input checked="" type="checkbox"/> Closed - Tank Removed <input type="checkbox"/> Closed - Filled with Inert Materials <input type="checkbox"/> Temporary Out of Service - Provide Date: _____ <input type="checkbox"/> Ownership Change (Indicate new owner name in block 2) <input type="checkbox"/> Abandon with Water		Fire Department providing fire coverage where tank is located: <input type="checkbox"/> City <input type="checkbox"/> Village <input checked="" type="checkbox"/> Town of <u>Bloomington</u>
A. IDENTIFICATION (Please Print)		
1. Tank Site Name <u>F.C. VOIT & SONS</u>		Site Address <u>3450 Milwaukee St</u>
<input type="checkbox"/> City <input type="checkbox"/> Village <input checked="" type="checkbox"/> Town of: <u>Bloomington</u>		Site Telephone Number <u>(608) 244-0777</u>
2. Tank Owner Name <u>Art Voit</u>		Mailing Address <u>2917 Cottage Grove Road</u>
<input type="checkbox"/> City <input type="checkbox"/> Village <input checked="" type="checkbox"/> Town of: <u>Cottage Grove</u>		Telephone Number <u>(608) 221-1941</u>
3. Previous Name		Previous site address if different than #1
B. Site ID #:		Facility ID #:
C. 4. Tank Age (age or date installed):		5. Tank Capacity (gallons): <u>10,000</u>
D. LAND OWNER TYPE (check one) <input type="checkbox"/> County <input type="checkbox"/> Federal Leased <input type="checkbox"/> Federal Owned <input type="checkbox"/> Municipal <input type="checkbox"/> Other Government <input checked="" type="checkbox"/> Private <input type="checkbox"/> State <input type="checkbox"/> Tribal Nation		
E. OCCUPANCY TYPE (check one) <input type="checkbox"/> Gas/Retail Sales <input type="checkbox"/> Bulk Storage <input type="checkbox"/> Utility <input checked="" type="checkbox"/> Mercantile/Commercial <input type="checkbox"/> Industrial <input type="checkbox"/> School <input type="checkbox"/> Residential <input type="checkbox"/> Agricultural <input type="checkbox"/> Backup or Emergency Generator <input type="checkbox"/> Other (Specify): _____		
F. Tank Construction: <input type="checkbox"/> Bare Steel <input type="checkbox"/> Coated Steel <input type="checkbox"/> Unknown <input type="checkbox"/> Fiberglass <input type="checkbox"/> Steel - Fiberglass Reinforced Plastic Composite <input type="checkbox"/> Lined (Date): _____ <input type="checkbox"/> Other (specify): _____		Cathodic Protection <input type="checkbox"/> Sacrificial Anodes <input type="checkbox"/> Impressed Current <input type="checkbox"/> N/A
G. Primary Tank leak detection method: <input checked="" type="checkbox"/> Inventory control and tightness testing <input type="checkbox"/> Manual tank gauging (only for tanks of 1,000 gallons or less)		Overfill Protection? <input type="checkbox"/> Yes <input checked="" type="checkbox"/> No Spill Containment? <input type="checkbox"/> Yes <input checked="" type="checkbox"/> No Tank Double Walled? <input type="checkbox"/> Yes <input checked="" type="checkbox"/> No
H. Piping Construction: <input checked="" type="checkbox"/> Bare Steel <input type="checkbox"/> Coated Steel <input type="checkbox"/> Unknown <input type="checkbox"/> Fiberglass <input type="checkbox"/> Flexible <input type="checkbox"/> N/A <input type="checkbox"/> Other (specify): _____		Cathodic Protection <input type="checkbox"/> Sacrificial Anodes <input type="checkbox"/> Impressed Current <input type="checkbox"/> N/A
I. Primary Piping System Type: <input type="checkbox"/> Pressurized piping with _____ <input type="checkbox"/> A. <input type="checkbox"/> auto shutoff; B. <input type="checkbox"/> alarm or C. <input type="checkbox"/> flow restrictor <input type="checkbox"/> Unknown <input type="checkbox"/> Suction piping with check valve at tank <input checked="" type="checkbox"/> Suction piping with check valve at pump and inspectable <input type="checkbox"/> Not needed if waste oil		Pipe Double Walled? <input type="checkbox"/> Yes <input checked="" type="checkbox"/> No
J. Piping Leak Detection Method: (used if pressurized or check valve at tank): <input type="checkbox"/> SIR <input checked="" type="checkbox"/> Tightness testing <input type="checkbox"/> Electronic line leak monitor <input type="checkbox"/> Groundwater monitoring <input type="checkbox"/> Vapor monitoring <input type="checkbox"/> Interstitial monitoring <input type="checkbox"/> Not required <input type="checkbox"/> Unknown		
K. Vapor Recovery/Stage II CARB #: _____ <input type="checkbox"/> Fiberglass <input type="checkbox"/> Other (specify): _____ <input type="checkbox"/> Flexible <input type="checkbox"/> Operational - Provide Date (mo/day/yr): _____		
L. TANK CONTENTS (Current, or previous product if tank now empty) <input checked="" type="checkbox"/> Diesel <input type="checkbox"/> Leaded <input type="checkbox"/> Unleaded <input type="checkbox"/> Fuel Oil <input type="checkbox"/> Gasohol <input type="checkbox"/> Other (Specify): _____ <input type="checkbox"/> Empty <input type="checkbox"/> Sand/Gravel/Slurry* <input type="checkbox"/> Unknown* <input type="checkbox"/> Premix <input type="checkbox"/> Waste/Used Motor Oil <input type="checkbox"/> Chemical _____ <input type="checkbox"/> Kerosene <input type="checkbox"/> Aviation <input type="checkbox"/> Hazardous Waste* (Indicate chemical name and number)		
* If chosen, this tank is NOT PECFA eligible.		Geo Latitude: _____ Geo Longitude: _____
M. If Tank Closed, Abandoned or Out of Service, give date (mo/day/yr): <u>12-17-98</u> <u>Arthur J. Voit</u>		Has a site assessment been completed (see reverse side for details) <input checked="" type="checkbox"/> Yes <input type="checkbox"/> No
Owner or Operator Name (please print): <u>Arthur J. Voit</u>		Indicate whether: <input checked="" type="checkbox"/> Owner or <input type="checkbox"/> Operator
Owner or Operator Signature: <u>Arthur J. Voit</u>		Date Signed <u>12/17/98</u>

Note: Refer to comments on reverse side of form.

Complete one form for each site closure.

The information you provide may be used by other government agency programs [Privacy Law, s.15.04 (1)(m)].

CHECKLIST FOR TANK CLOSURE

CHECK ONE:

☒ **UNDERGROUND**

☐ **ABOVEGROUND**

FOR PORTIONS OF THE FORM THAT DO NOT APPLY, CHECK THE N/A BOX

RETURN COMPLETED CHECKLIST TO

Wisconsin Department of Commerce
ERS Division
Bureau of Storage Tank Regulation
P.O. Box 7969
Madison, WI 53707

A. IDENTIFICATION: (Please Print) Indicate whether closure is for: ☒ **Tank System** ☐ **Tank Only** ☐ **Piping Only**

1. Site Name E.C. VOIT & SONS		2. Owner Name Art Voit	
Site Street Address (not P.O. Box) 3450 Milwaukee Street		Owner Street Address 2917 Cottage Grove Road	
<input type="checkbox"/> City Bloomington	<input type="checkbox"/> Village	<input checked="" type="checkbox"/> Town of: Cottage Grove	State WI
Zip Code 53714	County DANE	Telephone No. (include area code) (608) 821-1941	
3. Closure Company Name (print) Fischer Environmental INC		Closure Company Street Address P.O. Box 552	
Closure Company Telephone No. (include area code) (920) 745-2200		Closure Company City, State, Zip Code Ripon, WI 54971	
4. Name of Company Performing Closure Assessment Fischer Environmental		Assessment Company Street Address, City, State, Zip Code P.O. Box 552 Ripon, WI 54971	
Telephone # (include area code) (920) 745-2200	Certified Assessor Name (print) Douglas E Miller	Assessor Signature <i>[Signature]</i>	Assessor Certification No. 241534

Tank ID #	Closure	Temp. Closure	Closure in Place	Tank Capacity	Contents*	Closure Assessment
1. 131000017	<input checked="" type="checkbox"/>	<input type="checkbox"/>	<input type="checkbox"/>	10,000	Diesel (01)	<input checked="" type="checkbox"/> Y <input type="checkbox"/> N
2. 131000018	<input checked="" type="checkbox"/>	<input type="checkbox"/>	<input type="checkbox"/>	6,000	Gasoline (03)	<input checked="" type="checkbox"/> Y <input type="checkbox"/> N
3.	<input type="checkbox"/>	<input type="checkbox"/>	<input type="checkbox"/>			<input type="checkbox"/> Y <input type="checkbox"/> N
4.	<input type="checkbox"/>	<input type="checkbox"/>	<input type="checkbox"/>			<input type="checkbox"/> Y <input type="checkbox"/> N
5.	<input type="checkbox"/>	<input type="checkbox"/>	<input type="checkbox"/>			<input type="checkbox"/> Y <input type="checkbox"/> N
6.	<input type="checkbox"/>	<input type="checkbox"/>	<input type="checkbox"/>			<input type="checkbox"/> Y <input type="checkbox"/> N

* Indicate which product by numeric code: 01-Diesel; 02-Leaded; 03-Unleaded; 04-Fuel Oil; 05-Gasohol; 06-Other; 10-Premix; 11-Waste Oil; 13-Chemical (indicate the chemical name(s) or number(s)); 14-Kerosene; 15-Aviation.

Written notification was provided to the local agent 15 days in advance of closure date. ☒ Y ☐ N ☐ N/A
All local permits were obtained before beginning closure. ☒ Y ☐ N ☐ N/A

Check applicable box at right in response to all statements in Sections B-E.

B. TEMPORARILY OUT OF SERVICE

Written inspector approval of temporary closure obtained, which is effective until (provide date) _____

1. Product Removed

- a. Product lines drained into tank (or other container) and resulting liquid removed, AND
b. All product removed to bottom of suction line, OR
c. All product removed to within 1" of bottom.

2. Fill pipe, gauge pipe, tank truck vapor recovery fittings, and vapor return lines capped.

3. All product lines at the islands or pumps located elsewhere are removed and capped, OR

4. Dispensers/pumps left in place but locked and power disconnected.

5. Vent lines left open.

6. Inventory form filed indicating temporary closure.

Remover Verified	Inspector Verified	N
<input checked="" type="checkbox"/> Y <input type="checkbox"/> N	<input checked="" type="checkbox"/> Y <input type="checkbox"/> N	<input type="checkbox"/> N/A
<input checked="" type="checkbox"/> Y <input type="checkbox"/> N	<input type="checkbox"/> Y <input type="checkbox"/> N	<input type="checkbox"/> N/A
<input checked="" type="checkbox"/> Y <input type="checkbox"/> N	<input type="checkbox"/> Y <input type="checkbox"/> N	<input type="checkbox"/> N/A
<input checked="" type="checkbox"/> Y <input type="checkbox"/> N	<input type="checkbox"/> Y <input type="checkbox"/> N	<input type="checkbox"/> N/A
<input checked="" type="checkbox"/> Y <input type="checkbox"/> N	<input type="checkbox"/> Y <input type="checkbox"/> N	<input type="checkbox"/> N/A
<input checked="" type="checkbox"/> Y <input type="checkbox"/> N	<input type="checkbox"/> Y <input type="checkbox"/> N	<input type="checkbox"/> N/A

C. CLOSURE BY REMOVAL

1. Product from piping drained into tank (or other container).

2. Piping disconnected from tank and removed.

3. All liquid and residue removed from tank using explosion proof pumps or hand pumps.

4. All pump motors and suction hoses bonded to tank or otherwise grounded.

5. Fill pipes, gauge pipes, vapor recovery connections, submersible pumps and other fixtures removed.

NOTE: DROP TUBE SHOULD NOT BE REMOVED IF THE TANK IS TO BE PURGED THROUGH THE USE OF AN EDUCTOR.

6. Vent lines left connected until tanks purged.

7. Tank openings temporarily plugged so vapors exit through vent.

8. Tank atmosphere reduced to 10% of the lower flammable range (LEL) - see Section F.

9. Tank removed from excavation after PURGING/INERTING; placed on level ground and blocked to prevent movement.

10. Tank cleaned before being removed from site.

Remover Verified	Inspector Verified	N
<input checked="" type="checkbox"/> Y <input type="checkbox"/> N	<input checked="" type="checkbox"/> Y <input type="checkbox"/> N	<input type="checkbox"/> N/A
<input checked="" type="checkbox"/> Y <input type="checkbox"/> N	<input checked="" type="checkbox"/> Y <input type="checkbox"/> N	<input type="checkbox"/> N/A
<input checked="" type="checkbox"/> Y <input type="checkbox"/> N	<input checked="" type="checkbox"/> Y <input type="checkbox"/> N	<input type="checkbox"/> N/A
<input checked="" type="checkbox"/> Y <input type="checkbox"/> N	<input checked="" type="checkbox"/> Y <input type="checkbox"/> N	<input type="checkbox"/> N/A
<input checked="" type="checkbox"/> Y <input type="checkbox"/> N	<input checked="" type="checkbox"/> Y <input type="checkbox"/> N	<input type="checkbox"/> N/A
<input checked="" type="checkbox"/> Y <input type="checkbox"/> N	<input checked="" type="checkbox"/> Y <input type="checkbox"/> N	<input type="checkbox"/> N/A
<input checked="" type="checkbox"/> Y <input type="checkbox"/> N	<input checked="" type="checkbox"/> Y <input type="checkbox"/> N	<input type="checkbox"/> N/A
<input checked="" type="checkbox"/> Y <input type="checkbox"/> N	<input checked="" type="checkbox"/> Y <input type="checkbox"/> N	<input type="checkbox"/> N/A
<input checked="" type="checkbox"/> Y <input type="checkbox"/> N	<input checked="" type="checkbox"/> Y <input type="checkbox"/> N	<input type="checkbox"/> N/A

C. CLOSURE BY REMOVAL (continued)

11. Tank labeled in 2" high letters after removal but before being moved from site.
- NOTE: COMPLETE TANK LABELING SHOULD INCLUDE WARNING AGAINST REUSE; FORMER CONTENTS; VAPOR STATE; VAPOR FREEING TREATMENT; DATE.**
12. Tank vent hole (1/8" in uppermost part of tank) installed prior to moving the tank from site.
13. Inventory form ERS-7437 filed by owner with the Department of Commerce indicating closure by removal.
14. Site security is provided while the excavation is open.

Remover Verified	Inspector Verified	NA
<input checked="" type="checkbox"/> Y <input type="checkbox"/> N	<input type="checkbox"/>	<input type="checkbox"/>
<input type="checkbox"/> Y <input checked="" type="checkbox"/> N	<input checked="" type="checkbox"/>	<input type="checkbox"/>
<input checked="" type="checkbox"/> Y <input type="checkbox"/> N	<input checked="" type="checkbox"/>	<input type="checkbox"/>
<input checked="" type="checkbox"/> Y <input type="checkbox"/> N	<input checked="" type="checkbox"/>	<input type="checkbox"/>

D. CLOSURE IN PLACE

NOTE: CLOSURES IN PLACE ARE ONLY ALLOWED WITH THE PRIOR WRITTEN APPROVAL OF THE DEPARTMENT OF COMMERCE OR LOCAL AGENT.

1. Product from piping drained into tank (or other container).
2. Piping disconnected from tank and removed.
3. All liquid and residue removed from tank using explosion proof pumps or hand pumps.
4. All pump motors and suction hoses bonded to tank or otherwise grounded.
5. Fill pipes, gauge pipes, vapor recovery connections, submersible pumps and other fixtures removed. ...
- NOTE: DROP TUBE SHOULD NOT BE REMOVED IF THE TANK IS TO BE PURGED THROUGH THE USE OF AN EDUCTOR - EDUCTOR OUTPUT 12 FT. ABOVE GRADE.**
6. Vent lines left connected until tanks purged.
7. Tank openings temporarily plugged so vapors exit through vent.
8. Tank atmosphere reduced to 10% of the lower flammable range (LEL) see Section E.
9. Tank properly cleaned to remove all sludge and residue.
10. Solid inert material (sand, cyclone boiler slag, pea gravel recommended) introduced and tank filled.
11. Vent line disconnected or removed.
12. Inventory form filed by owner with the Department of Commerce indicating closure in place.

<input type="checkbox"/> Y <input checked="" type="checkbox"/> N	<input type="checkbox"/>	<input type="checkbox"/>
<input type="checkbox"/> Y <input checked="" type="checkbox"/> N	<input type="checkbox"/>	<input type="checkbox"/>
<input type="checkbox"/> Y <input checked="" type="checkbox"/> N	<input type="checkbox"/>	<input type="checkbox"/>
<input type="checkbox"/> Y <input checked="" type="checkbox"/> N	<input type="checkbox"/>	<input type="checkbox"/>
<input type="checkbox"/> Y <input checked="" type="checkbox"/> N	<input type="checkbox"/>	<input type="checkbox"/>
<input type="checkbox"/> Y <input checked="" type="checkbox"/> N	<input type="checkbox"/>	<input type="checkbox"/>
<input type="checkbox"/> Y <input checked="" type="checkbox"/> N	<input type="checkbox"/>	<input type="checkbox"/>
<input type="checkbox"/> Y <input checked="" type="checkbox"/> N	<input type="checkbox"/>	<input type="checkbox"/>
<input type="checkbox"/> Y <input checked="" type="checkbox"/> N	<input type="checkbox"/>	<input type="checkbox"/>
<input type="checkbox"/> Y <input checked="" type="checkbox"/> N	<input type="checkbox"/>	<input type="checkbox"/>
<input type="checkbox"/> Y <input checked="" type="checkbox"/> N	<input type="checkbox"/>	<input type="checkbox"/>
<input type="checkbox"/> Y <input checked="" type="checkbox"/> N	<input type="checkbox"/>	<input type="checkbox"/>

E. CLOSURE ASSESSMENTS

NOTE: DETERMINE IF A CLOSURE ASSESSMENT IS REQUIRED BY REFERRING TO ILHR 10.

1. Individual conducting the assessment has a closure assessment plan (written) which is used as the basis for their work on the site.
2. Do points of obvious contamination exist?
3. Are there strong odors in the soils?
4. Was a field screening instrument used to pre-screen soil sample locations?
5. Was a closure assessment omitted because of obvious contamination?
6. Was the DNR notified of suspected or obvious contamination?
- Agency, office and person contacted: _____
7. Contamination suspected because of: ☐ Odor ☐ Soil Staining ☐ Free Product ☐ Sheen on Groundwater ☐ Field Instrument Test

<input checked="" type="checkbox"/> Y <input type="checkbox"/> N	<input checked="" type="checkbox"/>	<input type="checkbox"/>
<input type="checkbox"/> Y <input checked="" type="checkbox"/> N	<input checked="" type="checkbox"/>	<input type="checkbox"/>
<input type="checkbox"/> Y <input checked="" type="checkbox"/> N	<input checked="" type="checkbox"/>	<input type="checkbox"/>
<input type="checkbox"/> Y <input checked="" type="checkbox"/> N	<input checked="" type="checkbox"/>	<input type="checkbox"/>
<input type="checkbox"/> Y <input checked="" type="checkbox"/> N	<input checked="" type="checkbox"/>	<input type="checkbox"/>
<input type="checkbox"/> Y <input checked="" type="checkbox"/> N	<input checked="" type="checkbox"/>	<input type="checkbox"/>

F. METHOD OF ACHIEVING 10% LEVEL DESCRIPTION

- ☒ Eductor Or Diffused Air Blower
- Eductor driven by compressed air, bonded and drop tube left in place; vapors discharged minimum of 12 feet above ground.
Diffused air blower bonded and drop tube removed. Air pressure not exceeding 5 psig.
- ☐ Dry Ice
- Dry Ice introduced at 1.5 pounds per 100 gallons of tank capacity. Dry ice crushed and distributed over the greatest possible tank area.
Dry ice evaporated before proceeding.
- ☐ Inert Gas (CO₂ or N₂) **NOTE: INERT GASSES PRODUCE AN OXYGEN DEFICIENT ATMOSPHERE. THE TANK MAY NOT BE ENTERED IN THIS STATE WITHOUT SPECIAL EQUIPMENT.**
- Gas introduced through a single opening at a point near the bottom of the tank at the end of the tank opposite the vent.
Gas introduced under low pressure not to exceed 5 psig to reduce static electricity. Gas introducing device grounded.
- ☐ Tank atmosphere monitored for flammable or combustible vapor levels.
- Calibrate combustible gas indicator. Drop tube removed prior to checking atmosphere. Tank space monitored at bottom, middle and upper portion of tank. Readings of 10% or less of the lower flammable range (LEL) obtained before removing tank from ground.

G. NOTE SPECIFIC PROBLEMS OR NONCOMPLIANCE ISSUES BELOW

H. REMOVER/CLEANER INFORMATION

Douglas E Miller
Remover Name (print)

Douglas E Miller
Remover Signature

241334
Remover Certification No.

12-17-98
Date Signed

I. INSPECTOR INFORMATION

Greg Storch
Inspector Name (print)

Greg Storch
Inspector Signature

35123
Inspector Certification No.

310 BLOOMING GROVE
FDID # For Location Where Inspection Performed

1-800-477-5220
Inspector Telephone Number

12-17-98
Date Signed

TANK INVENTORY FORM ERS-7437 SIGNED BY THE OWNER MUST BE SUBMITTED WITH EACH CLOSURE CHECKLIST

OWNER

74-102

2319751

WEIGHT ON CERTIFIED RAILROAD TRUCK SCALE

CAR NO.

TOTAL
GROSSTOTAL
ACTUAL
TARE

NET

MARKED
TAREDRIVER ON ☐
OFF ☐

TRUCK/TRAILER NO.

CONDITIONS DRY WET RAIN SNOW SLEET
☐ ☐ ☐ ☐ ☐CAR WEIGHT COUPLED ☐ UNCOUPLED ☐

SWORN WEIGHTMASTER

SAMUELS
RECYCLING
C O M P A N Y4400 Sycamore Ave.
Madison, WI 53714
Phone (608) 241-1571
FAX (608) 241-2641

FREIGHT

CUSTOMER P.O.

RECEIVED FROM
E.T. Vaughn & Sons

DATE

F.O.B.

RECEIVING REPORT

12/18
QUANTITY

PRICE

AMOUNT

CODE

DESCRIPTION

IRON

TOTAL

SHREDDER

9020

10/WT

TOTAL

CAST

TOTAL

ALUMINUM

BATTERIES

GLASS

COPPER

STAINLESS

PLASTIC

CORRUGATED

TOTAL

CHECK NO.

SIGNATURE

REC. BY

CASH

GRAND
TOTAL

2319743

WEIGHT ON CERTIFIED RAILROAD TRUCK SCALE

CAR NO.

TOTAL
GROSSTOTAL
ACTUAL
TARE

NET

MARKED
TAREDRIVER ON ☐
OFF ☒

TRUCK/TRAILER NO.

CONDITIONS

DRY
☐WET
☐RAIN
☐SNOW
☐SLEET
☐CAR WEIGHT COUPLED ☐ UNCOUPLED ☐

SWORN WEIGHTMASTER

SAMUELS
RECYCLING
C O M P A N Y

4400 Sycamore Ave.
Madison, WI 53714
Phone (608) 241-1571
FAX (608) 241-2641

FREIGHT

CUSTOMER P.O.

RECEIVED FROM

EC Vont & Sons

DATE

12-18

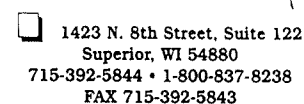
F.O.B.

RECEIVING REPORT

319743

CODE	DESCRIPTION	QUANTITY	PRICE	AMOUNT
	IRON			
	TOTAL			
	SHREDDER			
	TOTAL			
	CAST			
	TOTAL			
	ALUMINUM			
	BATTERIES			
	GLASS			
	COPPER			
	STAINLESS			
	PLASTIC			
	CORRUGATED			
	TOTAL			
CHECK NO.	SIGNATURE	REC. BY	CASH	GRAND TOTAL

(En Chem will not confirm unless otherwise instructed.)



35345

Page 1 of 1

P.O. # 98-0582 Quote #

Mail Report To: Jeff KAMIN

Company: Fischer Environmental

Address: PO Box 352

Ripon, WI 54971

Invoice To: E.C. Jait & Sons

Company: c/o Fischer Environmental

Address: _____

Mail Invoice To: Jeff Kamin

SHADED AREA FOR LABORATORY USE ONLY

	Custody Seal
--	--------------

****If not using En Chem's methanol,
indicate volume of methanol added and
mark the appropriate samples.**



1795 Industrial Drive
Green Bay, WI 54302
920-469-2436
800-7-ENCHEM
FAX: 920-469-8827

- Analytical Report -

Project Name : E.C. VOIT & SONS

Project Number : 98279.001

WI DNR LAB ID : 405132750

Client: FISCHER ENVIRONMENTAL

Report Date : 12/24/98

Sample No.	Field ID	Collection Date	Sample No.	Field ID	Collection Date
887589-001	TANK 1 N. END	12/17/98			
887589-002	TANK 1 MIDDLE	12/17/98			
887589-003	TANK 1 S. END	12/17/98			
887589-004	TANK 2 N. END	12/17/98			
887589-005	TANK 2 MIDDLE	12/17/98			
887589-006	TANK 2 S. END	12/17/98			
887589-007	FIELD BLANK	12/17/98			

The "Q" flag is present when a parameter has been detected below the LOQ. This indicates the results are qualified due to the uncertainty of the parameter concentration between the LOD and the LOQ.

Soil VOC detects are corrected for the total solids, unless otherwise noted.

I certify that the data contained in this Final Report has been generated and reviewed in accordance with approved methods and Laboratory Standard Operating Procedure. Exceptions, if any, are discussed in the accompanying sample narrative. Release of this final report is authorized by Laboratory management, as is verified by the following signature.

Approval Signature

Date



1795 Industrial Drive
Green Bay, WI 54302
920-469-2436
800-7-ENCHEM
Fax: 920-469-8827

- Analytical Report -

Project Name : E.C. VOIT & SONS
Project Number : 98279.001
Field ID : TANK 1 MIDDLE
Lab Sample Number : 887589-002
WI DNR LAB ID : 405132750

Client : FISCHER ENVIRONMENTAL
Report Date : 12/23/98
Collection Date : 12/17/98
Matrix Type : SOIL

Inorganic Results

Test	Result	LOD	LOQ	EQL	Units	Code	Analysis Date	Prep Method	Analysis Method	Analyst
Solids, percent	97.3				%		12/21/98	SM2540G	SM2540G	DJB

Organic Results

GASOLINE RANGE ORGANICS - SOIL/METHANOL

Prep Method: Wi MOD GRO

Prep Date: 12/21/98 Analyst: PMS

Analyte	Result	LOD	LOQ	EQL	Units	Code	Analysis Date	Analysis Method
Gasoline Range Organics	< 2.6			2.6	mg/kg		12/23/98	Wi MOD GRO
Blank Spike	93			1.0	%Recov		12/23/98	Wi MOD GRO
Blank Spike Duplicate	96			1.0	%Recov		12/23/98	Wi MOD GRO
Blank	< 2.5			2.5	mg/kg		12/23/98	Wi MOD GRO

All soil results are reported on a dry weight basis unless otherwise noted.



1795 Industrial Drive
Green Bay, WI 54302
920-469-2436
800-7-ENCHEM
Fax: 920-469-8827

- Analytical Report -

Project Name : E.C. VOIT & SONS
Project Number : 98279.001
Field ID : TANK 2 N. END
Lab Sample Number : 887589-004
WI DNR LAB ID : 405132750

Client : FISCHER ENVIRONMENTAL
Report Date : 12/22/98
Collection Date : 12/17/98
Matrix Type : SOIL

Inorganic Results

Test	Result	LOD	LOQ	EQL	Units	Code	Analysis Date	Prep Method	Analysis Method	Analyst
Solids, percent	97.8				%		12/21/98	SM2540G	SM2540G	DJB

Organic Results

Preservation Date : 12/21/98

DIESEL RANGE ORGANICS - SOIL

Prep Method: Wi MOD DRO Prep Date: 12/21/98 Analyst: DJB

Analyte	Result	LOD	LOQ	EQL	Units	Code	Analysis Date	Analysis Method
DIESEL RANGE ORGANICS	< 4.0			4.0	mg/kg		12/21/98	Wi MOD DRO
Blank spike	97			50	%Recov		12/21/98	Wi MOD DRO
Blank spike duplicate	98			50	%Recov		12/21/98	Wi MOD DRO
Blank	< 5.0			5.0	mg/kg		12/21/98	Wi MOD DRO

All soil results are reported on a dry weight basis unless otherwise noted.



1795 Industrial Drive
Green Bay, WI 54302
920-469-2436
800-7-ENCHEM
Fax: 920-469-8827

- Analytical Report -

Project Name : E.C. VOIT & SONS
Project Number : 98279.001
Field ID : TANK 2 S. END
Lab Sample Number : 887589-006
WI DNR LAB ID : 405132750
Client : FISCHER ENVIRONMENTAL
Report Date : 12/22/98
Collection Date : 12/17/98
Matrix Type : SOIL

Inorganic Results

Test	Result	LOD	LOQ	EQL	Units	Code	Analysis Date	Prep Method	Analysis Method	Analyst
Solids, percent	95.6				%		12/21/98	SM2540G	SM2540G	DJB

Organic Results

Preservation Date : 12/21/98
DIESEL RANGE ORGANICS - SOIL
Prep Method: Wi MOD DRO
Prep Date: 12/21/98
Analyst: DJB

Analyte	Result	LOD	LOQ	EQL	Units	Code	Analysis Date	Analysis Method
DIESEL RANGE ORGANICS	< 3.8			3.8	mg/kg		12/21/98	Wi MOD DRO
Blank spike	97			50	%Recov		12/21/98	Wi MOD DRO
Blank spike duplicate	98			50	%Recov		12/21/98	Wi MOD DRO
Blank	< 5.0			5.0	mg/kg		12/21/98	Wi MOD DRO

All soil results are reported on a dry weight basis unless otherwise noted.

LIMITATIONS OF REPORT

1. This Report has been prepared on behalf of and for the exclusive use of the addressee, solely for use in documenting contaminant levels in the vicinity of the borings and/or soil sample locations. This Report and the findings contained herein shall not, in whole or in part, be disseminated or conveyed to any other party, nor used by any other party in whole or in part, without the prior written consent of Fischer Environmental. (FISCHER). However, FISCHER acknowledges and agrees that the Report may be conveyed to government regulatory agencies or to the lending institutions and prospective buyers associated with the sale of the property.
2. The findings and conclusions stated herein must be considered not as scientific certainties, but rather as professional opinions concerning the significance of the limited data gathered during the course of the exploration. No other warranty, expressed or implied, is made. Specifically, FISCHER does not and cannot represent that the site contains no hazardous substances or materials, oil (including petroleum products) or other latent condition beyond that observed by FISCHER during the exploration.
3. The observations described in the Report were made under the conditions stated therein. The conclusions presented in the Report were based solely upon the services described therein, and not on scientific tasks or procedures beyond the scope of the described services. The work described in this Report was carried out in accordance with the terms of FISCHER's Services which accompanied the proposal.
4. In the event that additional information is developed relative to environmental conditions or the presence of hazardous substances at the site and not contained in this Report, such information shall be brought to FISCHER's attention. FISCHER will evaluate such information and, on the basis of this evaluation, may modify the conclusions stated in this Report.
5. The conclusions and recommendations contained in this Report are based in part upon the data obtained from a limited number of soil and/or groundwater samples obtained from widely spaced sampling. The nature and extent of variations between these explorations may not become evident until further exploration. If variations other latent conditions then appear evident, and/or if changes are made in regulations, it will be necessary to reevaluate the conclusions and recommendations of this Report.
6. Quantitative laboratory testing was performed as part of the site assessment by an outside laboratory, FISCHER has relied upon the data provided, and has not conducted an independent evaluation of the reliability to these data.
7. Chemical analyses have been performed for specific parameters during the course of this project as described in the text. However, it should be noted that additional chemical constituents not included in the analysis performed on the samples collected during the assessment may be present in soil and/or groundwater at the site.

Wisconsin Department of Natural Resources

Environmental Cleanup & Brownfields Redevelopment

BRRTS on the Web

Click the Location Name below to view the Location Details page for this Activity. Other Activities, if present, may be viewed from that page.

[Basic Search](#) > [Search Results](#) > 09-13-544214 Activity Details

09-13-544214 E C VOIT & SONS NO ACTION REQ						
Location Name (Click Location Name to View Location Details)				County	WDNR Region	
E C VOIT & SONS				DANE	STH CNTRL	
Address				Municipality		
3450 MILWAUKEE ST				BLOOMVING GROVE		
Public Land Survey System			Latitude	Google Maps	RR Sites Map	
Additional Location Description			Longitude	Facility ID	Size (Acres)	
					UNKNOWN	
Jurisdiction	PECFA No.	EPA Cerclis ID	Start Date	End Date	Last Action	
DNR RR			2005-10-17	2005-10-17	2005-10-17	
Characteristics						
PECFA Tracked?	EPA NPL Site?	Eligible for PECFA Funds?	Above Ground Storage Tank?	Drycleaner?	Co-Contamination?	On GIS Registry?
No	No	No	No	No	No	No
Actions						
Place Cursor Over Action Code to View Description						
Date	Code	Name	Comment			
2004-09-24	33	Tank Closure Environmental Site Assessment Rpt Received				
2005-10-17	1	Notification				
2005-10-17	801	No Detect or Insignificant Contamination				
Other Documents and Images						
Not Linked to Actions Above						
Click File Name to Download or Open						
Category		File Name	Size (bytes)	Type		
Site File		0913544214_NAR.pdf ENTIRE FILE	9106889	pdf		

For Additional Information, Please Contact
WENDY WEIHEMULLER 608-275-3212 wendy.weiheimuller@wisconsin.gov

BRRTS data comes from various sources, both internal and external to DNR. There may be omissions and errors in the data and delays in updating new information. Please see the [disclaimers page](#) for more information. We welcome your [Feedback](#).


The Official Internet site for the Wisconsin Department of Natural Resources
101 S. Webster Street . PO Box 7921 . Madison, Wisconsin 53707-7921 . 608.266.2621

Release 2.6.4 | 04/03/2018 | [Release Notes](#)

E C Voit & Sons
NYA

09-13-544214

502016



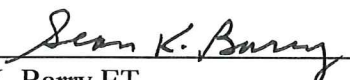
**UNDERGROUND STORAGE
TANK REMOVAL
SITE ASSESSMENT REPORT**

UST CLOSURE

SEPTEMBER 15, 2004

**Prepared For:
E.C. Voit & Sons
3450 Milwaukee Street
Madison, WI 53714**

Prepared By:


Sean K. Barry ET
Senior Engineering Technician
Site Assessment #41945

WGNOY
CLEAN CLOSURE
PLACE IN
NAR MODULE

22

Closure Assessment for Underground Storage Tanks

Site Information				
Site Name: E.C. Voit & Sons Concrete				
Site Address: 3450 Milwaukee Street Madison, WI 53714				
Site Owner/Operator: E.C. Voit & Sons - Mr. Art Voit				
Owner/Operator Address: 3450 Milwaukee Street Madison, WI 53714 (608) 244-0777				
Tank(s) Information				
DILHR ID#	Tank Type	Capacity (gallons)	Contents	Inventory Form
Applied For	UST	7,000	Fuel/Heating Oil	Yes

Briefly give a narrative site description:

The E.C. Voit & Sons concrete facility is located on the north side of Milwaukee Street, just east of the intersection of Milwaukee Street and Fair Oaks Avenue in the City of Madison, Dane County, Wisconsin. The location is in the SE¼ of the NE¼ of Section 5, T7N, R10E, City of Madison, Dane County, Wisconsin (See Figure 1).

The 7,000 gallon underground storage tank (UST) had been used to provide both heat for the building and fuel for concrete operations. The tank was still being used, but based on REA's information, this tank was to be removed and replaced by an above ground storage tank (AST). According to Art Voit (owner), the tank was recently inspected by Tarlton Inspection Inc. (Melissa Tarlton) who indicated the tank was not brought up to 1998 standards and, therefore, would need to be closed by removal by June 30, 2004. A copy of the Tarlton Inspection sheet is attached with this report. The tank was removed on June 29, 2004 by Bomkamp Excavation (retained by owner).

This site assessment report is being submitted to document results of confirmatory samples collected from beneath the tank. Field screening with a flame ionization detector (FID) showed no evidence of a petroleum release. Seven samples were collected for field screening. Six samples recorded 0 meter units and one was at 0.5 meter units suggesting clean non petroleum impacted soil. FID readings above 50 meter units usually indicate detectable levels of petroleum residues.

Laboratory analysis of the three samples, one collected from each end of the tank and one from the middle, showed no detects for diesel range organics (DRO). There were no petroleum odors and no soil staining. The tank was in good overall condition with some rusting and pitting along the tank seams but no observable holes. According to BCCI personnel, the tank contained approximately 1,400 gallons of fuel, which was removed and placed into 25 fifty five gallon steel drums. There was no water in the tank.

After cleaning the tank, it was disposed at Samuels Recycling Company in Madison, Wisconsin. A copy of the UST disposal destination is attached in this report.

As of September 10, 2004, the 25 fifty five gallon barrels containing the fuel from the tank remain at the site awaiting disposal options. When the fuel is disposed, the documentation will be forwarded to DCOM as an addendum to this report.

Due to site location and land elevation, groundwater began seeping into the UST closure sample boreholes which were collected around two feet below the bottom of the tank. The groundwater appeared clean with no obvious signs of petroleum contamination. At the time of the assessment, the tank bed excavation was dry. After collecting the closure samples, the excavation was backfilled.

See select photographs attached in report.

Briefly describe the past and present property use(s):

Based on information provided by Art Voit, the concrete operations have been in the family business for over 50 years. The tank age is approximately 30 years.

The tank was located approximately 30 feet north of the northwest corner of the facility and was positioned alongside the toe of a steep embankment over 15 feet high (Figure 2).

Briefly describe the history of tank system leaks or repairs:

No known previous tank system leaks have been documented.

Key Information	
Local DILHR Authority: Street Address: City, State, Zip: Contact	Madison Fire Department 325 W. Johnson St Madison, Wisconsin 53703 Inspector Cheryl Peterson/#71681 (608) 266-4484 FAX (608) 267-1153
Site Assessment Company: Street Address: City, State, Zip: Contact: Telephone Number:	Resource Engineering Associates, Inc. 8505 University Green, Suite 200 Middleton, Wisconsin 53562-2507 Sean Barry #41945 (608) 831-6563
Removal and Cleaning Company: Street Address: City, State, Zip: Contact: Telephone Number:	Bachmann Construction Company, Inc. 4610 Femrite Drive Madison, WI 53716 Al Bachmann/#24019 (608) 222-8869
Excavation Company: Street Address: City, State, Zip: Contact: Telephone Number:	Bomkamp Excavating, Inc. 242 Balsam Court Marshall, WI (608) 655-3902
Local Ordinance Authority: Street Address: City, State, Zip: Contact: Telephone Number:	na
Additional Involved Party: Street Address: City, State, Zip: Contact: Telephone Number:	na

FIELD PROCEDURES
<u>Tank Cleaning and Tank Waste Management</u> Inert/vent methods used? Tank Vented and inerted using CO2. Explosimeter reading? (An explosimeter reading of 10% or less of the lower flammable range (LEL) should be obtained before removing the tank from the ground.) Yes as per DILHR Tank Closure Check List
<u>Contaminated Soils and Excavation Water:</u> How were contaminated soils managed? na How was water within the excavation(s) managed? na

Field Screening:

Performed by: **Resource Engineering Associates, Inc.**

Briefly describe equipment and procedure used.

A flame ionization detector was used to measure soil volatile organic vapors. Soil samples were collected and placed in 8 ounce glass jars covered with foil. The samples were left standing about 15 minutes and then a reading was measured and recorded. See Table 1 for FID data collected.

SOIL SAMPLING

Soil sampling performed? **Yes**

Did obvious evidence of petroleum residues exist? **No**

If yes, briefly describe sampling equipment and methods used:

Soil samples were collected by hand using a hand auger. Each sample was collected from a designated location and depth.

Soil sampling performed by: **Sean Barry**

Certified Person and Certification no. **41945**

1.) Was soil sampled at points where strong odors or soil discolorations existed? **No odors or discoloration existed.**

2.) Was soil sampled in native soil one to 3 feet beneath the bottom of each end of each tank? **Yes**

3.) Was soil sampled in the native soil one to 3 feet beneath the surface underneath each island on the supply side of the tank? **na**

4.) Was soil sampled in native soil one to 3 feet beneath the surface every 20 feet, or segment thereof, along piping runs? **na**

If yes, were any soil samples collected at:

swing joint? **na**

flex connector? **na**

pipe elbow? **na**

fill pipe? **na**

If yes, what depth was the fill pipe sample collected? (up to 5 feet allowable): **na**

* See attached soil sampling Table of Results and Laboratory Analytical Report/COC

yes

WATER SAMPLING
Was the water table found within the tank or piping? Yes. The tank bed was dry, but after advancing hand augers beneath the tank for closure sample collection, groundwater began to seep into the boreholes. Closure soil samples collected represented soil near the smear or saturated zone.
If yes, were soil samples collected at the sidewalls of the excavation at: tank ends? na island supply side of the tank? na every 20 feet, or segment thereof, along piping runs? na
Was water removed from the excavation? No If yes, how much was removed and where was it disposed? na
Was the water laboratory evaluated? na
What laboratory was used? na

SITE CLOSURE DOCUMENTATION
Was there obvious contamination? No
Who at the Department of Natural Resources was notified? NA
When was the notification given? NA
<p>A copy of this report should be forwarded to the Wisconsin Department of Natural Resources (WDNR) at the following address:</p> <p style="text-align: center;">WDNR - South Central District 3911 Fish Hatchery Road Madison, WI 53711</p> <p>A copy of this report, along with the Tank Closure Report form, CHECKLIST FOR UNDERGROUND TANK CLOSURE SBD-8951 should be forwarded to the Wisconsin Department of Commerce (DCOM) to document removal procedures. Tank inventory forms SBD-7437 should be completed and forwarded to DCOM to register the tank as closed by removal. We understand that Inspector Peterson will be forwarding the SBD-8951 and SBD-7437s to DCOM. The address for DCOM is:</p> <p style="text-align: center;">DCOM Safety & Buildings Division Fire Prevention & UST Section P.O. Box 7838 Madison, WI 53707-7838</p>

ATTACHMENTS**# OF PAGES****FIGURES**

2

Figure 1 - Vicinity Map

Figure 2 - Former Underground Tank Excavations and Sample Locator Map

PHOTOGRAPHS

2

TABLE OF RESULTS- FIELD SCREENING & LABORATORY DATA

1

SOIL LABORATORY ANALYTICAL REPORT/COC

8

TANK CLOSURE FORM SBD 8951

2

TANK INVENTORY FORMS SBD-7437

3

SITE ASSESSOR CERTIFICATION

1

UST DISPOSAL DOCUMENTATION

3

Table 1
Summary of Field Screening & Laboratory Data
E.C.Voit & Sons Concrete - UST Removal 6/29/04

Sample #	DESCRIPTION	Depth (Ft.)	FID (units)	DRO (mg/kg)
S-1	1.5 feet below east end of UST	8	0.5	0
S-2	2 feet below center of UST	7	0	0
S-3	2 feet below west end of UST	6	0	0
S-4	north sidewall	4	0	na
S-5	south center sidewall	5	0	na
S-6	east endwall	5	0	na
S-7	near fill port	2	0	na

FIGURES

VICINITY MAP

FORMER UNDERGROUND TANK EXCAVATION AND SAMPLE LOCATOR MAP



NOTES

- 1) Site is located in the SE1/4 of the NE1/4 of Section 5, T7N, R10E, City of Madison, Dane County, Wisconsin.
- 2) Base map from Madison East, Wisconsin 7.5 minute USGS topographic quadrangle map (1983).
- 3) See Figure 2 for existing site features and UST location map.



SCALE: 1" = 1000'



**RESOURCE
ENGINEERING
ASSOCIATES, INC.**

8505 University Green, Suite 200
Middleton, Wisconsin 53562-2507
608-831-6563 (Fax 831-6564)

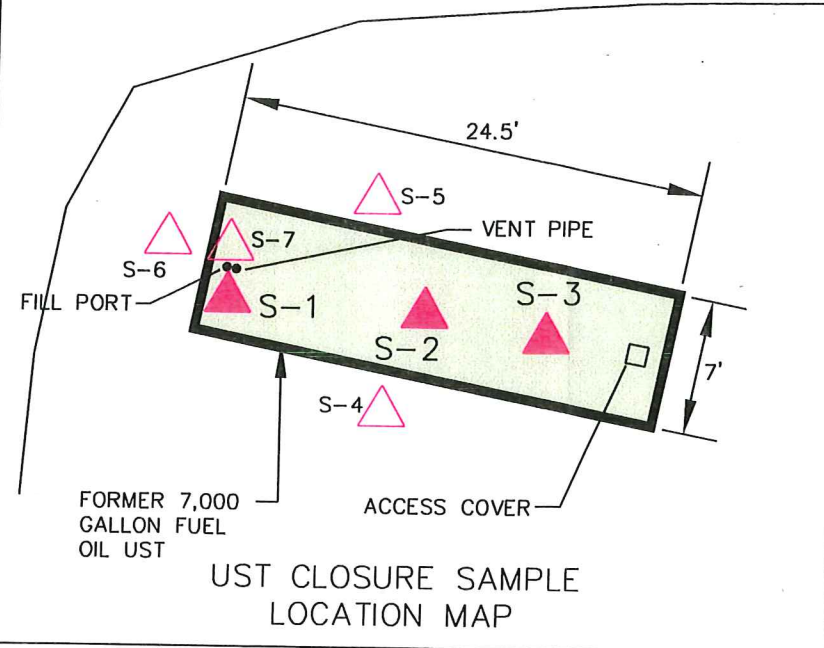
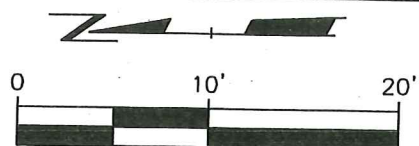
E.C. VOIT & SONS
3450 Milwaukee Street
Madison, Wisconsin 53714

SITE VICINITY MAP

Date: July 2004
Drawn: SKB
Ck'd: WWB
Proj: #040043.1

voit1.dwg

FIGURE 1



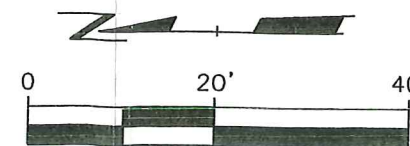
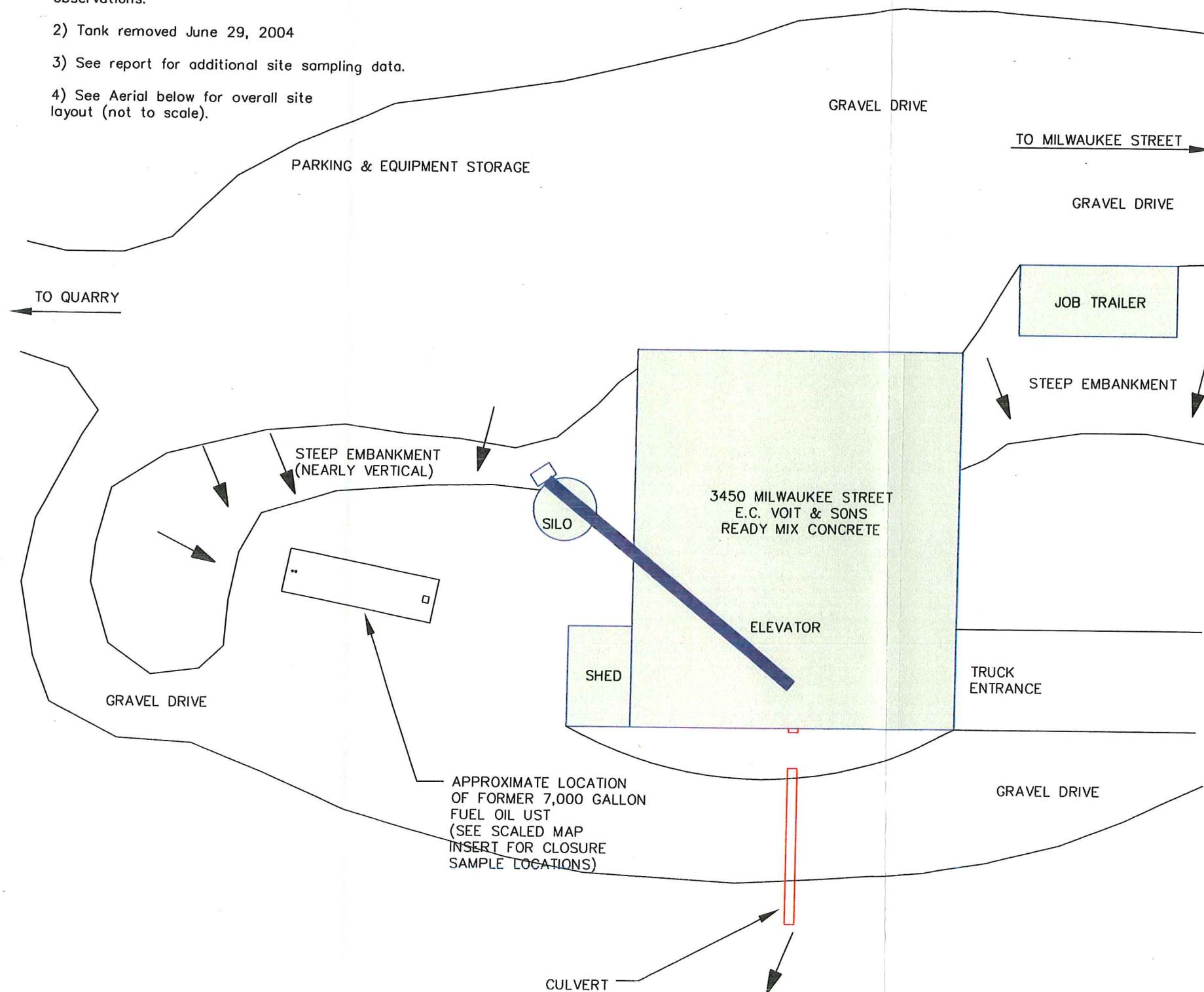
5-16-2000 AERIAL PHOTOGRAPH
LOCATION MAP

LEGEND

- △ S-5 SOIL SAMPLE COLLECTED FOR FIELD SCREENING (FID)
- △ S-3 UST CLOSURE SOIL SAMPLE ANALYZED FOR DRO


NOTES

- 1) All dimensions and locations are approximate and are based on limited field measurements and observations.
- 2) Tank removed June 29, 2004
- 3) See report for additional site sampling data.
- 4) See Aerial below for overall site layout (not to scale).



REVISIONS:

Resource Engineering Associates, Inc.
8505 University Green
Suite 200
Middleton, Wisconsin 53562-2507
P: 608-831-6563 F: 608-831-6564



SITE FEATURES MAP WITH AERIAL & UST
CLOSURE SAMPLE LOCATIONS

E.C. VOIT & SONS READY MIX CONCRETE
3450 MILWAUKEE STREET, MADISON, WI

Date: July 2004
Drawn: SKB
Checked: WWB
Drawing #
voit3.dwg
Project #
040043.1

FIGURE 2

PHOTOGRAPHS



PHOTO 1: VIEW NORTH @ E.C.VOIT CONCRETE FACILITY



PHOTO 2: UST AFTER REMOVAL



PHOTO 3: VIEW EAST @ UST AFTER REMOVAL




PHOTO 4: UST AND FACILITY SETTING

SOIL LABORATORY ANALYTICAL REPORT & COC

COPY

ANALYTICAL REPORT



Mr. Sean Barry
RESOURCE ENGINEERING
8505 University Green
Middleton, WI 53562

07/08/2004

Job No: 04.06474


Page 1 of 5

The following samples were received by TestAmerica for analysis:

040043.1 Voit & Sons Tank Pull


Sample Number	Sample Description	Date Taken	Date Received
577511	S-1 @ 1.5' Below UST East End	06/29/2004	07/02/2004
577512	S-2 @ 1.5-2' Below UST Center	06/29/2004	07/02/2004
577513	S-3 @ 1.5-2' Below UST West End	06/29/2004	07/02/2004

Soil results reported
on a dry weight basis.


Brian D. DeJong
Organic Operations Manager

RESOURCE ENGINEERING
Job No: 04.06474

07/08/2004
Page 2 of 5



KEY TO DATA FLAGS

The attached sample(s) may have a result flag shown on the report. The following are the result flag definitions:

A = Analyzed/extracted past hold time	B = Blank is contaminated
C = Standard outside of control limits	D = Diluted for analysis
E = TCLP extraction outside of method required temperature range	
F = Sample filtered in lab	G = Received past hold time
H = Late eluting hydrocarbons present	I = Improperly handled sample
J = Estimated concentration	L = Common lab solvent
M = Matrix interference	P = Improperly preserved sample
Q = Result confirmed via re-analysis	S = Sediment present
T = Does not match typical pattern	W = BOD re-set due to missed dilution
X = Unidentified compound(s) present	Z = Internal standard outside limits
* = See Case Narrative	

KEY TO ANALYST INITIALS

The attached sample(s) may have been analyzed by another certified laboratory. If a number appears in the Analyst Initials field, the following are the appropriate certifications (if the lab code does not appear below, that means that certification is not required for the work performed):

Lab Code	Certification Number
008	WDNR - 999766900
009	WDNR - 241293690
020	WDNR - 999447680
030	ILNELAC - 100230; WDNR - 998294430
060	ILNELAC - 100221; WDNR - 999447130
070	IA - 007; ILNELAC - 000668; MDH - 019-999-319; WDNR - 999917270
130	WDNR - 632021390
147	WDNR - 721026460
300	FLNELAC - 87358; IA - 131; MDH - 047-999-345; WDNR - 998020430
400	WDNR - 113133790
510	WDNR - 241249360
520	WDNR - 999518190; ILNELAC - 100439
700	WDNR - 113289110

TestAmerica Watertown Certifications: WI DNR - 128053530; IL NELAC - 100453; IA DNR - 294; MN DoH - 055-999-366; ND DoH R-046; AR DEQ - 88-0808

Unless sub-contracted (see above), volatiles analyses (including VOC, PVOC, GRO, BTEX and TPH Gasoline) performed by TestAmerica Watertown at 1101 Industrial Drive, Units 9&10. All other analyses performed at 602 Commerce Drive, Watertown WI 53094.

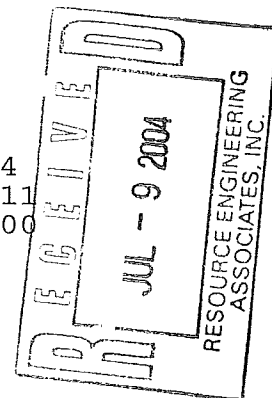
Results reported between the Method Detection Limit (MDL) and Limit of Quantitation (LOQ) are less certain than results at or above the LOQ.

For questions regarding this report, please contact Dan Milewsky or Warren Topel.

ANALYTICAL REPORT

Mr. Sean Barry
RESOURCE ENGINEERING
8505 University Green
Middleton, WI 53562

07/08/2004
Job No: 04.06474
Sample No: 577511
Account No: 61000
Page 3 of 5



JOB DESCRIPTION: 040043.1 Voit & Sons Tank Pull
PROJECT DESCRIPTION: Soil Analysis
SAMPLE DESCRIPTION: S-1 @ 1.5' Below UST East End
Madison, WI
Rec'd on ice

Date/Time Taken: 06/29/2004 10:00

Date Received: 07/02/2004


Parameter	Results	Units	Reporting Limit	Method	Date Analyzed	Prep/Run Analyst	Batch
Solids, Total	81.2	%	n/a	SW 5035	07/06/2004	aad	5655
DRO Extraction	07/02/2004			WDNR	07/07/2004	jvk	2040
DRO - NONAQUEOUS	<6.2	mg/kg	5.0	WDNR	07/07/2004	jts	2040 3570

ANALYTICAL REPORT

Mr. Sean Barry
RESOURCE ENGINEERING
8505 University Green
Middleton, WI 53562

07/08/2004
Job No: 04.06474
Sample No: 577512
Account No: 61000
Page 4 of 5

JOB DESCRIPTION: 040043.1 Voit & Sons Tank Pull
PROJECT DESCRIPTION: Soil Analysis
SAMPLE DESCRIPTION: S-2 @ 1.5-2' Below UST Center
Madison, WI
Rec'd on ice



Date/Time Taken: 06/29/2004 10:15


Date Received: 07/02/2004

Parameter	Results	Units	Reporting Limit	Method	Date Analyzed	Prep/Run Analyst	Batch
Solids, Total	81.1	%	n/a	SW 5035	07/06/2004	aad	5655
DRO Extraction	07/02/2004			WDNR	07/07/2004	jvk	2040
DRO - NONAQUEOUS	<6.2	mg/kg	5.0	WDNR	07/07/2004	jts	2040 3570

ANALYTICAL REPORT

Mr. Sean Barry
RESOURCE ENGINEERING
8505 University Green
Middleton, WI 53562

07/08/2004
Job No: 04.06474
Sample No: 577513
Account No: 61000
Page 5 of 5



JOB DESCRIPTION: 040043.1 Voit & Sons Tank Pull
PROJECT DESCRIPTION: Soil Analysis
SAMPLE DESCRIPTION: S-3 @ 1.5-2' Below UST West End
Madison, WI
Rec'd on ice

Date/Time Taken: 06/29/2004 10:30

Date Received: 07/02/2004

Parameter	Results	Units	Reporting Limit	Method	Date Analyzed	Prep/Run Analyst	Batch
Solids, Total	79.9	%	n/a	SW 5035	07/06/2004	aad	5655
DRO Extraction	07/02/2004			WDNR	07/07/2004	jvk	2040
DRO - NONAQUEOUS	<6.3	mg/kg	5.0	WDNR	07/07/2004	jts	2040 3570



Watertown Division
602 Commerce Drive
Watertown, WI 53094

Phone 920-261-1660 or 800-833-7036
Fax 920-261-8120

Client Name REA, Inc.

Client #:

Address: 3505 University Green - Suite 250

City/State/Zip Code: Middleton, WI 53562

Project Manager: Sean Barry

Telephone Number: 608 831-6583

Fax: 831-6564

Sampler Name: (Print Name) Sean Barry

Sampler Signature: Sean K. Barry

To assist us in using the proper analytical methods,
is this work being conducted for regulatory purposes?
Compliance Monitoring

Project Name: Voit + Sans - Tank Pull

Project #: 040043.1

Site/Location ID: Madison

State: WI

Report To: REA

Invoice To: REA

Quote #: _____ PO#: _____

SAMPLE ID	Date Sampled	Time Sampled	G = Grab, C = Composite	Field Filtered	Matrix					Preservation & # of Containers					Analyze For	REMARKS	QC Deliverables
					SL - Sludge	DW - Drinking Water	S - Soil/Solid	WW - Wastewater	Specify Other	HNO ₃	HCl	NaOH	H ₂ SO ₄	Methanol			
5-1 @ 1.5' Below UST	6/29/04	10:00	G													East End of UST	None
5-2 @ 1.5-2' Below UST	6/29/04	10:15	G													Center of UST	Level 2
5-3 @ 1.5-2' Below UST	6/29/04	10:30	G													West End of UST	(Batch QC)
																	Level 3
																	Level 4
																	Other:

Special Instructions:

Relinquished By: <u>Jeff Tord</u>	Date: <u>7-1-04</u>	Time: <u>12:25</u>	Relinquished By: <u>[Signature]</u>	Date: <u>7-1-04</u>	Time: <u>12:25</u>
Relinquished By:	Date:	Time:	Relinquished By:	Date:	Time:
Relinquished By:	Date:	Time:	Relinquished By:	Date:	Time:

Init Lab Temp:

Rec Lab Temp:

Custody Seals: Y N

Bottles Supplied by Test America: Y N

Method of Shipment:

Dublin

040043.1

RECEIVED
JUL - 9 2004

RESOURCE ENGINEERING
LABORATORY COMMENTS:

**TANK CLOSURE REPORT FORM SBD 8951
&
TANK INVENTORY FORM SBD-7437**

UNDERGROUND PETROLEUM PRODUCT TANK INVENTORY

Send Completed Form To:
Safety & Buildings Division
P.O. Box 7969
Madison, WI 53707
Telephone: (608) 267-5280

For Office Use Only:
Tank ID #

Information Required By Sec. 102.142, Wis. Stats.

Underground tanks in Wisconsin that have stored or currently store petroleum or regulated substances must be registered. Please see the reverse side for additional information on this program. An underground storage tank is defined as any tank with at least 10 percent of its total volume (included piping) located below ground level. A separate form is needed for each tank. Send each completed form to the agency designated in the top right corner. Have you previously registered this tank by submitting a form? ☐ YES ☐ NO If yes, are you correcting/updating information only? ☐ Yes ☐ No
The information you provide may be used by other government agency programs [Privacy Law, s. 15.04 (1) (m)].

This registration applies to a tank that is (check one):

- 1A. ☐ In Use or 1B. ☐ Newly Installed
2. ☐ Abandoned With Product
3. ☐ Abandoned No Product (empty)
or With Water
4. ☒ Closed - Tank Removed
6. ☐ Closed - Filled With Inert Material
7. ☐ Out of Service - Provide Date: _____
8. ☐ Changed Ownership (Indicate new owner below)

Fire Department Providing Fire Coverage
Where Tank Located:

MADISON F/D.

A. IDENTIFICATION: (Please Print)

1. Tank Site Name <u>E.C. VOIT TANK REMOVAL</u>		Site Address <u>3450 Milwaukee St</u>		Site Telephone No. <u>608-244-0771</u>	
<input checked="" type="checkbox"/> City <u>MADISON</u>	<input type="checkbox"/> Village	<input type="checkbox"/> Town of:	State <u>WI</u>	Zip Code <u>53714</u>	County <u>DANE</u>
2. Owner Name (mail sent here unless indicated otherwise in #3 below) <u>ART VOIT</u>			Owner Mailing Address (mail sent here unless indicated otherwise in #3) <u>3450 Milwaukee St</u>		
<input checked="" type="checkbox"/> City <u>MADISON</u>	<input type="checkbox"/> Village	<input type="checkbox"/> Town of:	State <u>WI</u>	Zip Code <u>53714</u>	County <u>DANE</u>
3. Alternate Mailing Name If Different Than #2			Alternate Mailing Street Address If Different From #2		
<input type="checkbox"/> City	<input type="checkbox"/> Village	<input type="checkbox"/> Town of:	State	Zip Code	County
4. Tank Age (date installed, if known: or years old) <u>30 YRS +</u>		5. Tank Capacity (gallons) <u>7000 gal</u>		6. Tank Manufacturer's Name (if known) <u>UNKNOWN</u>	

B. TYPE OF USER (check one):

1. ☐ Gas Station
2. ☐ Bulk Storage
3. ☐ Utility
4. ☒ Mercantile
5. ☐ Industrial
6. ☐ Government
7. ☐ School
8. ☐ Residential
9. ☐ Agricultural
10. ☐ Other (specify): _____

C. TANK CONSTRUCTION:

1. <input checked="" type="checkbox"/> Bare Steel		2. <input type="checkbox"/> Cathodically Protected and Coated Steel (A. <input type="checkbox"/> Sacrificial Anodes or B. <input type="checkbox"/> Impressed Current)		3. <input type="checkbox"/> Coated Steel	
3. <input type="checkbox"/> Coated Steel		4. <input type="checkbox"/> Fiberglass		5. <input type="checkbox"/> Other (specify): _____	
6. <input type="checkbox"/> Relined - Date _____		7. <input type="checkbox"/> Steel - Fiberglass Reinforced Plastic Composite		9. <input type="checkbox"/> Unknown	
Approval: 1. <input type="checkbox"/> Nat'l Std. 2. <input type="checkbox"/> UL 3. <input type="checkbox"/> Other: <u>UNKNOWN</u>				Is Tank Double Walled? <input type="checkbox"/> Yes <input checked="" type="checkbox"/> No	
Overfill Protection Provided? <input type="checkbox"/> Yes <input checked="" type="checkbox"/> No If yes, identify type: _____				Spill Containment? <input type="checkbox"/> Yes <input checked="" type="checkbox"/> No	
Tank leak detection method: 1. <input type="checkbox"/> Automatic tank gauging 2. <input type="checkbox"/> Vapor monitoring 3. <input type="checkbox"/> Groundwater monitoring 4. <input type="checkbox"/> Inventory control and tightness testing 5. <input type="checkbox"/> Interstitial monitoring 6. <input checked="" type="checkbox"/> Not required <u>NONE</u> 7. <input type="checkbox"/> Manual Tank Gauging (only for tanks of 1,000 gallons or less)					

D. PIPING CONSTRUCTION

1. <input checked="" type="checkbox"/> Bare Steel		2. <input type="checkbox"/> Cathodically Protected and Coated or Wrapped Steel (A. <input type="checkbox"/> Sacrificial Anodes or B. <input type="checkbox"/> Impressed Current)		3. <input type="checkbox"/> Coated Steel	
4. <input type="checkbox"/> Fiberglass		5. <input type="checkbox"/> Other (specify): _____		9. <input type="checkbox"/> Unknown	
Piping System Type: 1. <input type="checkbox"/> Pressurized piping with: A. <input type="checkbox"/> auto shutoff; B. <input type="checkbox"/> alarm; or C. <input type="checkbox"/> flow restrictor 2. <input checked="" type="checkbox"/> Suction piping with check valve at tank 3. <input type="checkbox"/> Suction piping with check valve at pump and inspectable					
Piping leak detection method: used if pressurized or check valve at tank: 1. <input type="checkbox"/> Vapor monitoring 2. <input type="checkbox"/> Interstitial monitoring 3. <input type="checkbox"/> Groundwater monitoring 4. <input type="checkbox"/> Tightness testing 5. <input type="checkbox"/> Line Leak Detector 6. <input type="checkbox"/> Not Required <u>NONE</u>					
Approval: 1. <input type="checkbox"/> Nat'l Std. 2. <input type="checkbox"/> UL 3. <input type="checkbox"/> Other: <u>UNKNOWN</u>				Double Walled: <input type="checkbox"/> Yes <input checked="" type="checkbox"/> No	

E. TANK CONTENTS

1. ☐ Diesel
2. ☐ Leaded
3. ☐ Unleaded
4. ☒ Fuel Oil
5. ☐ Gasohol
6. ☐ Other
7. ☐ Empty
8. ☐ Sand/Gravel/Slurry
9. ☐ Unknown
10. ☐ Premix
11. ☐ Waste Oil
12. ☐ Propane
13. ☐ Chemical *
14. ☐ Kerosene
15. ☐ Aviation

* If # 13 is checked, indicate the chemical name(s) or number(s) of the chemical or waste.

If Tank Closed, Give Date (mo/day/yr): <u>JUNE 30 2004</u>	Has a site assessment been completed? (see reverse side for details) <input checked="" type="checkbox"/> Yes <input type="checkbox"/> No
---	---

If installation of a new tank is being reported, indicate who performed the installation inspection: 1. <input type="checkbox"/> Fire Department 2. <input type="checkbox"/> DILHR 3. <input type="checkbox"/> Other (identify) _____	
Name of Owner or Operator (please print): <u>ART VOIT SR.</u>	Indicate Whether: <input checked="" type="checkbox"/> Owner or <input type="checkbox"/> Operator
Signature of Owner or Operator: <u>Arthur J Voigt</u>	Date Signed: <u>06-30-2004</u>

Complete one form for each site closure.

The information you provide may be used for secondary purposes [Privacy Law, s.15.04 (1)(m)].

CHECKLIST FOR TANK CLOSURE

CHECK ONE:

☒ UNDERGROUND
☐ ABOVEGROUND

FOR PORTIONS OF THE FORM THAT DO NOT APPLY, CHECK THE N/A BOX BELOW

RETURN COMPLETED CHECKLIST TO

Wisconsin Department of Commerce
ERS Division
Bureau of Storage Tank Regulation
P.O. Box 7837
Madison, WI 53707-7837

A. IDENTIFICATION: (Please Print) Indicate whether closure is for:

☒ Tank System ☐ Tank Only ☐ Piping Only

1. Site Name

E.C. VOIT TANK Removal

2. Owner Name

ART VOIT SR.

Site Street Address (not P.O. Box)

3450 Milwaukee St

Owner Street Address

3450 Milwaukee St

☒ City

☐ Village

☐ Town of:

MADISON

☒ City

☐ Village

☐ Town of:

State

WI

Zip Code

53714

State

WI

Zip Code

53714

County

DANE

County

DANE

Telephone No. (include area code)

(608) 244-0777

3. Closure Company Name (print)

BACHMANN Const Co. Inc

Closure Company Street Address

1201 S. STOUT LUTON RD

Closure Company Telephone No. (include area code)

(608) 222-8869

Closure Company City, State, Zip Code

MADISON WI 53716

4. Name of Company Performing Closure Assessment

Resource Engineering Inc.

Assessment Company Street Address, City, State, Zip Code

8505 University Green, MADISON WI 53562

Telephone No. (include area code)

(608) 831-6563

Certified Assessor Name (print)

SEAN BARRY

Assessor Signature

Sean K. Barry

Assessor Certification No.

41945

Tank ID #	Closure	Temp. Closure	Closure in Place	Tank Capacity	Contents*	Closure Assessment
1.	<input checked="" type="checkbox"/>	<input type="checkbox"/>	<input type="checkbox"/>	7000gal	Fuel Oil	<input checked="" type="checkbox"/> Y <input type="checkbox"/> N
2.	<input type="checkbox"/>	<input type="checkbox"/>	<input type="checkbox"/>			<input type="checkbox"/> Y <input type="checkbox"/> N
3.	<input type="checkbox"/>	<input type="checkbox"/>	<input type="checkbox"/>			<input type="checkbox"/> Y <input type="checkbox"/> N
4.	<input type="checkbox"/>	<input type="checkbox"/>	<input type="checkbox"/>			<input type="checkbox"/> Y <input type="checkbox"/> N

* Indicate which product: Diesel; Leaded; Unleaded; Fuel Oil; Gasohol; Aviation Fuel; Kerosene; Premix; Waste/Used Motor Oil; Flammable/Combustible Hazardous Waste; Chemical (indicate the chemical name(s) _____ and CAS number(s) _____; Other _____

Written notification was provided to the local agent 15 days in advance of closure date.

All local permits were obtained before beginning closure.

☒ Y ☐ N ☐ NA
☒ Y ☐ N ☐ NA

Check applicable box at right in response to all statements in Sections B-E.

B. TEMPORARILY OUT OF SERVICE

Written inspector approval of temporary closure obtained, which is effective until (provide date) _____

Remover Verified Inspector Verified NA

1. Product Removed

☐ Y ☐ N ☐ NA ☒

a. Product lines drained into tank (or other container) and resulting liquid removed, AND

☐ Y ☐ N ☐ NA ☒

b. All product removed to bottom of suction line, OR

☐ Y ☐ N ☐ NA ☒

c. All product removed to within 1" of bottom.

☐ Y ☐ N ☐ NA ☒

2. Fill pipe, gauge pipe, tank truck vapor recovery fittings, and vapor return lines capped.

☐ Y ☐ N ☐ NA ☒

3. All product lines at the islands or pumps located elsewhere are removed and capped, OR

☐ Y ☐ N ☐ NA ☒

4. Dispensers/pumps left in place but locked and power disconnected.

☐ Y ☐ N ☐ NA ☒

5. Vent lines left open.

☐ Y ☐ N ☐ NA ☒

6. Inventory form filed indicating temporary closure.

☐ Y ☐ N ☐ NA ☒

C. CLOSURE BY REMOVAL

1. Product from piping drained into tank (or other container).

☒ Y ☐ N ☐ NA ☐

2. Piping disconnected from tank and removed.

☒ Y ☐ N ☐ NA ☐

3. All liquid and residue removed from tank using explosion proof pumps or hand pumps.

☒ Y ☐ N ☐ NA ☐

4. All pump motors and suction hoses bonded to tank or otherwise grounded.

☒ Y ☐ N ☐ NA ☐

5. Fill pipes, gauge pipes, vapor recovery connections, submersible pumps and other fixtures removed.

☒ Y ☐ N ☐ NA ☐

NOTE: DROP TUBE SHOULD NOT BE REMOVED IF THE TANK IS TO BE PURGED THROUGH THE USE OF AN EDUCTOR.

6. Vent lines left connected until tanks purged.

☒ Y ☐ N ☐ NA ☐

7. Tank openings temporarily plugged so vapors exit through vent.

☒ Y ☐ N ☐ NA ☐

8. Tank atmosphere reduced to 10% of the lower flammable range (LEL) - see Section F.

☒ Y ☐ N ☐ NA ☐

9. Tank removed from excavation after PURGING/INERTING; placed on level ground and blocked to prevent movement.

☒ Y ☐ N ☐ NA ☐

10. Tank cleaned before being removed from site.

☒ Y ☐ N ☐ NA ☐

C. CLOSURE BY REMOVAL (continued)

11. Tank labeled in 2" high letters after removal but before being moved from site.
NOTE: COMPLETE TANK LABELING SHOULD INCLUDE WARNING AGAINST REUSE; FORMER CONTENTS; VAPOR STATE; VAPOR FREEING TREATMENT; DATE.
12. Tank vent hole (1/8" in uppermost part of tank) installed prior to moving the tank from site.
13. Form ERS-7437 or ERS-8731 filed by owner with the Dept. of Commerce indicating closure by removal.....
14. Site security is provided while the excavation is open.

Remover Verified	Inspector Verified	NA
<input type="checkbox"/> Y <input type="checkbox"/> N	<input type="checkbox"/> <input type="checkbox"/>	<input type="checkbox"/>
<input checked="" type="checkbox"/> Y <input type="checkbox"/> N	<input type="checkbox"/> <input type="checkbox"/>	<input type="checkbox"/>
<input checked="" type="checkbox"/> Y <input type="checkbox"/> N	<input type="checkbox"/> <input type="checkbox"/>	<input type="checkbox"/>
<input checked="" type="checkbox"/> Y <input type="checkbox"/> N	<input type="checkbox"/> <input type="checkbox"/>	<input type="checkbox"/>

D. CLOSURE IN PLACE

NOTE: CLOSURES IN PLACE ARE ONLY ALLOWED WITH THE PRIOR WRITTEN APPROVAL OF THE DEPARTMENT OF COMMERCE OR LOCAL AGENT.

1. Product from piping drained into tank (or other container).
2. Piping disconnected from tank and removed.
3. All liquid and residue removed from tank using explosion proof pumps or hand pumps.
4. All pump motors and suction hoses bonded to tank or otherwise grounded.
5. Fill pipes, gauge pipes, vapor recovery connections, submersible pumps and other fixtures removed. ..
- NOTE: DROP TUBE SHOULD NOT BE REMOVED IF THE TANK IS TO BE PURGED THROUGH THE USE OF AN EDUCTOR - EDUCTOR OUTPUT 12 FT. ABOVE GRADE.**
6. Vent lines left connected until tanks purged.
7. Tank openings temporarily plugged so vapors exit through vent.
8. Tank atmosphere reduced to 10% of the lower flammable range (LEL) see Section F.
9. Tank properly cleaned to remove all sludge and residue.
10. Solid inert material (sand, cyclone boiler slag, pea gravel recommended) introduced and tank filled.
11. Vent line disconnected or removed.
12. Inventory form filed by owner with the Department of Commerce indicating closure in place.

<input type="checkbox"/> Y <input type="checkbox"/> N	<input type="checkbox"/> <input type="checkbox"/>	<input checked="" type="checkbox"/>
<input type="checkbox"/> Y <input type="checkbox"/> N	<input type="checkbox"/> <input type="checkbox"/>	<input checked="" type="checkbox"/>
<input type="checkbox"/> Y <input type="checkbox"/> N	<input type="checkbox"/> <input type="checkbox"/>	<input checked="" type="checkbox"/>
<input type="checkbox"/> Y <input type="checkbox"/> N	<input type="checkbox"/> <input type="checkbox"/>	<input checked="" type="checkbox"/>
<input type="checkbox"/> Y <input type="checkbox"/> N	<input type="checkbox"/> <input type="checkbox"/>	<input checked="" type="checkbox"/>
<input type="checkbox"/> Y <input type="checkbox"/> N	<input type="checkbox"/> <input type="checkbox"/>	<input checked="" type="checkbox"/>
<input type="checkbox"/> Y <input type="checkbox"/> N	<input type="checkbox"/> <input type="checkbox"/>	<input checked="" type="checkbox"/>
<input type="checkbox"/> Y <input type="checkbox"/> N	<input type="checkbox"/> <input type="checkbox"/>	<input checked="" type="checkbox"/>
<input type="checkbox"/> Y <input type="checkbox"/> N	<input type="checkbox"/> <input type="checkbox"/>	<input checked="" type="checkbox"/>
<input type="checkbox"/> Y <input type="checkbox"/> N	<input type="checkbox"/> <input type="checkbox"/>	<input checked="" type="checkbox"/>

E. CLOSURE ASSESSMENTS

NOTE: DETERMINE IF A CLOSURE ASSESSMENT IS REQUIRED BY REFERRING TO COMM 10.

1. Individual conducting the assessment has a closure assessment plan (written) which is used as the basis for their work on the site.
2. Do points of obvious contamination exist?
3. Are there strong odors in the soils?
4. Was a field screening instrument used to pre-screen soil sample locations?
5. Was a closure assessment omitted because of obvious contamination?
6. Was the DNR notified of suspected or obvious contamination?

<input checked="" type="checkbox"/> Y <input type="checkbox"/> N	<input type="checkbox"/> <input checked="" type="checkbox"/>	<input type="checkbox"/>
<input type="checkbox"/> Y <input checked="" type="checkbox"/> N	<input checked="" type="checkbox"/> <input checked="" type="checkbox"/>	<input checked="" type="checkbox"/>
<input type="checkbox"/> Y <input checked="" type="checkbox"/> N	<input checked="" type="checkbox"/> <input checked="" type="checkbox"/>	<input checked="" type="checkbox"/>
<input type="checkbox"/> Y <input checked="" type="checkbox"/> N	<input checked="" type="checkbox"/> <input checked="" type="checkbox"/>	<input checked="" type="checkbox"/>
<input type="checkbox"/> Y <input checked="" type="checkbox"/> N	<input checked="" type="checkbox"/> <input checked="" type="checkbox"/>	<input checked="" type="checkbox"/>
<input type="checkbox"/> Y <input checked="" type="checkbox"/> N	<input checked="" type="checkbox"/> <input checked="" type="checkbox"/>	<input checked="" type="checkbox"/>

Agency, office and person contacted: _____

7. Contamination suspected because of: ☐ Odor ☐ Soil Staining ☐ Free Product ☐ Sheen on Groundwater ☐ Field Instrument Test

F. METHOD OF ACHIEVING 10% LEVEL DESCRIPTION

- ☐ Eductor Or Diffused Air Blower
 Eductor driven by compressed air, bonded and drop tube left in place; vapors discharged minimum of 12 feet above ground.
 Diffused air blower bonded and drop tube removed. Air pressure not exceeding 5 psig.
- ☐ Dry Ice
 Dry Ice introduced at 1.5 pounds per 100 gallons of tank capacity. Dry ice crushed and distributed over the greatest possible tank area.
 Dry ice evaporated before proceeding.
- ☒ Inert Gas (CO₂ or N₂) **NOTE: INERT GASSES PRODUCE AN OXYGEN DEFICIENT ATMOSPHERE. THE TANK MAY NOT BE ENTERED IN THIS STATE WITHOUT SPECIAL EQUIPMENT.**
 Gas introduced through a single opening at a point near the bottom of the tank at the end of the tank opposite the vent.
 Gas introduced under low pressure not to exceed 5 psig to reduce static electricity. Gas introducing device grounded.
- ☒ Tank atmosphere monitored for flammable or combustible vapor levels.
 Calibrate combustible gas indicator. Drop tube removed prior to checking atmosphere. Tank space monitored at bottom, middle and upper portion of tank. Readings of 10% or less of the lower flammable range (LEL) obtained before removing tank from ground.

G. NOTE SPECIFIC PROBLEMS OR NONCOMPLIANCE ISSUES BELOW

H. REMOVER/CLEANER INFORMATION

A.C. BACHMANN
 Remover Name (print)

[Signature]
 Remover Signature

241019
 Remover Certification No.

06-30-04
 Date Signed

I. INSPECTOR INFORMATION

Inspector Name (print)

Inspector Signature

Inspector Certification No.

FDID # For Location Where Inspection Performed

Inspector Telephone Number

Date Signed

TANK INVENTORY FORM ERS-7437 or ERS-8731 SIGNED BY THE OWNER MUST BE SUBMITTED WITH EACH CLOSURE CHECKLIST

SITE ASSESSOR CERTIFICATION



ENVIRONMENTAL & REGULATORY SERVICES
201 West Washington Avenue
P.O. Box 7837
Madison, Wisconsin 53707
TDD #: (608) 264-8777
www.commerce.state.wi.us
www.wisconsin.gov
James Doyle, Governor
Cory L. Nettles, Secretary

March 9, 2004

SEAN K BARRY
533 DAPIN RD
MADISON WI 53704-1243

WISCONSIN DEPARTMENT OF COMMERCE
Id: 41945
SEAN K BARRY

Signature:

License, Certification, or Registration Name	Expires
PECFA Consultant Registration	11/03/04
Site Assessor Certification	04/19/04

Re: Customer ID: 41945
Examination for Site Assessor Certification

Congratulations, you have passed all examination requirements for the credential listed in the regarding line above.

To obtain this credential send a check for \$50.00 and a copy of this letter to the address listed above. Make checks payable to Department of Commerce. The credential fee has been prorated to reflect a portion of the entire credential fee if the credential expires on a specific date. If the credential fee is not received by the department within three months of this notice, the department will require the applicant to submit a new application and retake the exam.

Upon receipt of the credential fee, the credential card will be mailed to you within 15 business days. If you need the credential immediately, please call the Environmental & Regulatory Services Division at 201 W. Washington Ave, Third Floor in Madison Wisconsin between the business hours of 7:45 a.m. and 4:30 p.m.

Please refer to your initial application or chapter Comm 5 for detailed information about renewal and/or continuing education requirements. A renewal notice will be mailed to the last address the department has on file for you, at least 30 days prior to your renewal date.

Please notify the Credential Analyst of changes in name, address and phone number to ensure proper delivery of future mail. Mailings sent from this office and not forwarded to a current address are not the responsibility of the department.

If you have any questions, please call (608) 266-7874.

CARLTON INSPECTION INC.

NOTIFICATION TO UPGRADE TANK OR REMOVE

FAX TO: TARKLETON INSPECTION
920-855-2764

ILHR 10 Notification Record

Date: 06-21-04

Location of Installation/Closure:

Company/Owner Name: E.C. VOIT

Company Contact Person: ART VOIT SR.

Address: 3450 Milwaukee St.

City/Town: MADISON

Telephone Number: 608-244-0777

Name of Contractor: BACHMANN CONST. CO. INC.

Address: 1201 S. SToughton RD

City/Town: MADISON

Telephone Number: 608-221-8869

FAX Number: 608-222-8618

On site Certified project supervisor: AL BACHMANN

Expected date to begin work: 06-29-04

Project will involve: Removal of 2000 gal Fuel Oil TANK.

	UST	AST
Tank Installation	[]	[]
Piping Installation	[]	[]
Piping Upgrade	[]	[]
Leak Detection Upgrade	[]	[]
Spill/Overfill Protection	[]	[]
Tank Closure	[X]	[]

Remarks:

Wisconsin Department of Commerce, Division of Environmental & Regulatory Services
 Personal information you provide may be used for secondary purposes [Privacy Law, s.15.04(1)(m)].

Facility Name: **E C VOIT & SONS INC** Facility Address, City, Zip Code: **3450 MILWAUKEE ST, MADISON, 53714** Inspection date: **5/7/04**
 Facility ID: **72704** County: **DANE** FDID: **1310** Facility Telephone Number: Contact Person: **Arthur Voit**

- Inspection Summary:
- ☐ No violations noted.
- ☐ Violations are noted and corrections were made immediately.
- ☐ Discrepancies are noted and instructions for correction are provided.

*Blooming Grove
 7000 Gallon Boiler Tank
 for Heating water*

☒ Violations are noted and this is an Administrative Order requiring compliance.

*Administrative Order # **72.72704**

*This Department order is issued as a result of an inspection conducted for the items listed on this report. You are hereby ordered to have the listed violations corrected to conform to the indicated administrative codes or statutory requirements. These violations must be corrected by the compliance date indicated and the inspector who signed the report must be notified in writing of the corrective actions taken and to request a re-inspection. If you fail to comply, this order is enforceable in circuit court pursuant to s. 101.021(13), Stats., with forfeitures ranging from \$10 to \$100 per day for each violation. In addition, the Department may attach a notice of violation to the deed for the property on which the violations occur. Failure to comply with this order may result in the subject tank system Red-tagged for non-compliance and prohibited from being operated until the department has verified code compliance.

ISPC #	Code Section & Non-Compliance Items	Compliance Date
	Tank not brought to 1998 standards	
	- No overfill protection	
	- No spill protection	
	- No leak detection since 1998	
	- No CP Protection	
	Tank must be removed by June 30, 2004 or have	June 30, 04
	a. WI certified Installer submit plans by June 30, 2004	
	to Dept. of Commerce to bring the system up to code	

Note:

Agency: **72**

Notice of Appeal Rights: You may file a written request for a hearing to contest issuance of an Administrative Order, or any of its terms, with the Department within 15 calendar days after the date of an Administrative Order. All hearing requests shall be filed either by delivery to the office of the Division Administrator, Environmental and Regulatory Services Division, 201 W. Washington Avenue, Madison, Wisconsin, or by certified mail addressed to the Division Administrator, Environmental and Regulatory Services Division P.O. Box 14427, Madison, WI 53708-0427. If a hearing is requested, an Administrative Order shall not become effective until the administrative law judge has issued a decision affirming or modifying the order. This notice is provided pursuant to s. 227.48(2), Wis. Stats.

Signature of Contact:	Inspector (Print): TARLTON INSPECTIONS INC MELISSA TARLTON	Inspector Signature: <i>Melissa Tarlton</i>	Inspector Telephone #: (608) 855-2757
-----------------------	--	--	---

831-6564

UST DISPOSAL DOCUMENTATION

**SAMUELS RECYCLING COMPANY**

CORPORATE DIVISION

4400 SYCAMORE AVENUE (53714-1334) P.O. BOX 8800 (53708-8808) MADISON, WISCONSIN
PHONE: (608) 241-1571 FAX: (608) 241-2641TELECOPY COVER SHEET

THIS TELECOPY MESSAGE IS FOR:

DATE: Sept 7 2004TIME: 12:40pNAME: Sean BarryFROM: Phyllis

COMPANY: _____

FAX NO. 831-6564NUMBERS OF PAGES INCLUDING THIS COVER PAGE: 3

OUR TELECOPIER PHONE NUMBER:

608-241-2641

MESSAGE: _____

Here are the pages of information regarding tank disposal
from E.C. Voit.
The tanks have been recycled here @ Samuels.

If you experience difficulty receiving this message or if there are problems, please call 608-241-7191. Thank you.

THE INFORMATION CONTAINED IN THE FACSIMILE MESSAGE IS INTENDED ONLY FOR THE PERSON NAMED ABOVE AND MAY BE CONSIDERED PRIVILEGED AND CONFIDENTIAL. If the reader of this message is not the intended recipient, or an agent responsible for delivering it to the intended recipient, you are hereby notified that any disclosure, distribution, dissemination or copying of this telecopy is strictly prohibited. If you have received this telecopy in error, please immediately notify us by telephone and return the original message to us at the address above via the United States Postal Service.

Thank you.

VAL (continued)

- ed in 2" high letters after removal but before being moved from site.
- NOTE: COMPLETE TANK LABELING SHOULD INCLUDE WARNING AGAINST REUSE; FORMER CONTENTS; VAPOR STATE; VAPOR FREEING TREATMENT; DATE.**
12. Tank vent hole (1/8" in uppermost part of tank) installed prior to moving the tank from site.
13. Form ERS-7437 or ERS-8731 filed by owner with the Dept. of Commerce indicating closure by removal.
14. Site security is provided while the excavation is open.

Remover Verified	Inspector Verified	NA
<input type="checkbox"/> Y <input type="checkbox"/> N	<input type="checkbox"/> Y <input type="checkbox"/> N	<input type="checkbox"/> NA
<input checked="" type="checkbox"/> Y <input type="checkbox"/> N	<input type="checkbox"/> Y <input type="checkbox"/> N	<input type="checkbox"/> NA
<input checked="" type="checkbox"/> Y <input type="checkbox"/> N	<input type="checkbox"/> Y <input type="checkbox"/> N	<input type="checkbox"/> NA

D. CLOSURE IN PLACE

NOTE: CLOSURES IN PLACE ARE ONLY ALLOWED WITH THE PRIOR WRITTEN APPROVAL OF THE DEPARTMENT OF COMMERCE OR LOCAL AGENT.

1. Product from piping drained into tank (or other container).
2. Piping disconnected from tank and removed.
3. All liquid and residue removed from tank using explosion proof pumps or hand pumps.
4. All pump motors and suction hoses bonded to tank or otherwise grounded.
5. Fill pipes, gauge pipes, vapor recovery connections, submersible pumps and other fixtures removed. ..
- NOTE: DROP TUBE SHOULD NOT BE REMOVED IF THE TANK IS TO BE PURGED THROUGH THE USE OF AN EDUCTOR - EDUCTOR OUTPUT 12 FT. ABOVE GRADE.**
6. Vent lines left connected until tanks purged.
7. Tank openings temporarily plugged so vapors exit through vent.
8. Tank atmosphere reduced to 10% of the lower flammable range (LEL) see Section F.
9. Tank properly cleaned to remove all sludge and residue.
10. Solid inert material (sand, cyclone boiler slag, pea gravel recommended) introduced and tank filled.
11. Vent line disconnected or removed.
12. Inventory form filed by owner with the Department of Commerce indicating closure in place.

<input type="checkbox"/> Y <input type="checkbox"/> N	<input type="checkbox"/> Y <input type="checkbox"/> N	<input type="checkbox"/> NA
<input type="checkbox"/> Y <input type="checkbox"/> N	<input type="checkbox"/> Y <input type="checkbox"/> N	<input type="checkbox"/> NA
<input type="checkbox"/> Y <input type="checkbox"/> N	<input type="checkbox"/> Y <input type="checkbox"/> N	<input type="checkbox"/> NA
<input type="checkbox"/> Y <input type="checkbox"/> N	<input type="checkbox"/> Y <input type="checkbox"/> N	<input type="checkbox"/> NA
<input type="checkbox"/> Y <input type="checkbox"/> N	<input type="checkbox"/> Y <input type="checkbox"/> N	<input type="checkbox"/> NA
<input type="checkbox"/> Y <input type="checkbox"/> N	<input type="checkbox"/> Y <input type="checkbox"/> N	<input type="checkbox"/> NA
<input type="checkbox"/> Y <input type="checkbox"/> N	<input type="checkbox"/> Y <input type="checkbox"/> N	<input type="checkbox"/> NA
<input type="checkbox"/> Y <input type="checkbox"/> N	<input type="checkbox"/> Y <input type="checkbox"/> N	<input type="checkbox"/> NA
<input type="checkbox"/> Y <input type="checkbox"/> N	<input type="checkbox"/> Y <input type="checkbox"/> N	<input type="checkbox"/> NA
<input type="checkbox"/> Y <input type="checkbox"/> N	<input type="checkbox"/> Y <input type="checkbox"/> N	<input type="checkbox"/> NA
<input type="checkbox"/> Y <input type="checkbox"/> N	<input type="checkbox"/> Y <input type="checkbox"/> N	<input type="checkbox"/> NA

E. CLOSURE ASSESSMENTS

NOTE: DETERMINE IF A CLOSURE ASSESSMENT IS REQUIRED BY REFERRING TO COMM 10.

1. Individual conducting the assessment has a closure assessment plan (written) which is used as the basis for their work on the site.
2. Do points of obvious contamination exist?
3. Are there strong odors in the soils?
4. Was a field screening instrument used to pre-screen soil sample locations?
5. Was a closure assessment omitted because of obvious contamination?
6. Was the DNR notified of suspected or obvious contamination?
- Agency, office and person contacted:

<input checked="" type="checkbox"/> Y <input type="checkbox"/> N	<input type="checkbox"/> Y <input type="checkbox"/> N	<input type="checkbox"/> NA
<input checked="" type="checkbox"/> Y <input type="checkbox"/> N	<input type="checkbox"/> Y <input type="checkbox"/> N	<input type="checkbox"/> NA
<input type="checkbox"/> Y <input type="checkbox"/> N	<input type="checkbox"/> Y <input type="checkbox"/> N	<input type="checkbox"/> NA
<input type="checkbox"/> Y <input type="checkbox"/> N	<input type="checkbox"/> Y <input type="checkbox"/> N	<input type="checkbox"/> NA
<input type="checkbox"/> Y <input type="checkbox"/> N	<input type="checkbox"/> Y <input type="checkbox"/> N	<input type="checkbox"/> NA
<input type="checkbox"/> Y <input type="checkbox"/> N	<input type="checkbox"/> Y <input type="checkbox"/> N	<input type="checkbox"/> NA

7. Contamination suspected because of: ☐ Odor ☐ Soil Staining ☐ Free Product ☐ Sheen on Groundwater ☐ Field Instrument Test

F. METHOD OF ACHIEVING 10% LEVEL DESCRIPTION

☐ Eductor Or Diffused Air Blower

Eductor driven by compressed air, bonded and drop tube left in place; vapors discharged minimum of 12 feet above ground. Diffused air blower bonded and drop tube removed. Air pressure not exceeding 5 psig.

☐ Dry Ice

Dry Ice introduced at 1.5 pounds per 100 gallons of tank capacity. Dry Ice crushed and distributed over the greatest possible tank area. Dry ice evaporated before proceeding.

☒ Inert Gas (CO₂ or N₂) **NOTE: INERT GASSES PRODUCE AN OXYGEN DEFICIENT ATMOSPHERE. THE TANK MAY NOT BE ENTERED IN THIS STATE WITHOUT SPECIAL EQUIPMENT.**

Gas introduced through a single opening at a point near the bottom of the tank at the end of the tank opposite the vent.

Gas introduced under low pressure not to exceed 5 psig to reduce static electricity. Gas introducing device grounded.

☒ Tank atmosphere monitored for flammable or combustible vapor levels.

Calibrate combustible gas indicator. Drop tube removed prior to checking atmosphere. Tank space monitored at bottom, middle and upper portion of tank. Readings of 10% or less of the lower flammable range (LEL) obtained before removing tank from ground.

G. NOTE SPECIFIC PROBLEMS OR NONCOMPLIANCE ISSUES BELOW**H. REMOVER/CLEANER INFORMATION**

A.C. Bachmann
Remover Name (print)

[Signature]
Remover Signature

241019
Remover Certification No.

06-30-04
Date Signed

I. INSPECTOR INFORMATION

Inspector Name (print)

Inspector Signature

Inspector Certification No.

FDID # For Location Where Inspection Performed

Inspector Telephone Number

Date Signed

TANK INVENTORY FORM ERS-7437 or ERS-8731 SIGNED BY THE OWNER MUST BE SUBMITTED WITH EACH CLOSURE CHECKLIST

in for
sure.

CHECKLIST FOR TANK CLOSURE

RETURN COMPLETED CHECKLIST TO:

Wisconsin Department of Commerce
ERS Division
Bureau of Storage Tank Regulation
P.O. Box 7837
Madison, WI 53707-7837Information you provide may be
for secondary purposes
(Privacy Law, s.15.04 (1)(m)).

CHECK ONE	
<input checked="" type="checkbox"/> UNDERGROUND	<input type="checkbox"/> ABOVEGROUND
FOR PORTIONS OF THE FORM THAT DO NOT APPLY, CHECK THE N/A BOX BELOW	

A. IDENTIFICATION: (Please Print) Indicate whether closure is for:

1. Site Name E.C. VOIT TANK Removal 2. Owner Name ART VOIT SR.

Site Street Address (not P.O. Box)

3450 Milwaukee St

Owner Street Address

3450 Milwaukee St

City

MADISON

Town of:

City

Village

Town of:

State

Zip Code

State

WI

Zip Code

53714

County

DANE

County

DANE

Telephone No. (include area code)

(608) 244-0777

3. Closure Company Name (print)

BACHMANN Const Co. Inc

Closure Company Street Address

1201 S. STOUTLTON RD

Closure Company Telephone No. (include area code)

(608) 222-8869

Closure Company City, State, Zip Code

MADISON WI 53716

4. Name of Company Performing Closure Assessment

Resource Engineering Inc.

Assessment Company Street Address, City, State, Zip Code

8505 University Green, Middleton WI 53567

Telephone No. (include area code)

(608) 831-6563

Certified Assessor Name (print)

SEAN BARRY

Assessor Signature

Sean K. Barry

Assessor Certification No.

41945

Tank ID #	Closure	Temp. Closure	Closure In Place	Tank Capacity	Contents*	Closure Assessment
1.	<input checked="" type="checkbox"/>	<input type="checkbox"/>	<input type="checkbox"/>	7000gal	Fuel Oil	<input checked="" type="checkbox"/> Y <input type="checkbox"/> N
2.	<input type="checkbox"/>	<input type="checkbox"/>	<input type="checkbox"/>			<input type="checkbox"/> Y <input type="checkbox"/> N
3.	<input type="checkbox"/>	<input type="checkbox"/>	<input type="checkbox"/>			<input type="checkbox"/> Y <input type="checkbox"/> N
4.	<input type="checkbox"/>	<input type="checkbox"/>	<input type="checkbox"/>			<input type="checkbox"/> Y <input type="checkbox"/> N

* Indicate which product: Diesel; Leaded; Unleaded; Fuel Oil; Gasohol; Aviation Fuel; Kerosene; Premix; Waste/Used Motor Oil; Flammable/Combustible Hazardous Waste; Chemical (indicate the chemical name(s) _____ and CAS number(s) _____); Other _____

Written notification was provided to the local agent 15 days in advance of closure date.

☒ Y ☐ N ☐ NA

All local permits were obtained before beginning closure.

☒ Y ☐ N ☐ NA

Check applicable box at right in response to all statements in Sections B-E.

B. TEMPORARILY OUT OF SERVICE

Written inspector approval of temporary closure obtained, which is effective until (provide date)

Remover Verified Inspector Verified NA

1. Product Removed

☐ Y ☐ N ☐ NA

a. Product lines drained into tank (or other container) and resulting liquid removed, AND

☐ Y ☐ N ☐ NA

b. All product removed to bottom of suction line, OR

☐ Y ☐ N ☐ NA

c. All product removed to within 1" of bottom.

☐ Y ☐ N ☐ NA

2. Fill pipe, gauge pipe, tank truck vapor recovery fittings, and vapor return lines capped.

☐ Y ☐ N ☐ NA

3. All product lines at the islands or pumps located elsewhere are removed and capped, OR

☐ Y ☐ N ☐ NA

4. Dispensers/pumps left in place but locked and power disconnected.

☐ Y ☐ N ☐ NA

5. Vent lines left open.

☐ Y ☐ N ☐ NA

6. Inventory form filed indicating temporary closure.

☐ Y ☐ N ☐ NA

C. CLOSURE BY REMOVAL

1. Product from piping drained into tank (or other container).

☒ Y ☐ N ☐ NA

2. Piping disconnected from tank and removed.

☒ Y ☐ N ☐ NA

3. All liquid and residue removed from tank using explosion proof pumps or hand pumps.

☒ Y ☐ N ☐ NA

4. All pump motors and suction hoses bonded to tank or otherwise grounded.

☒ Y ☐ N ☐ NA

5. Fill pipes, gauge pipes, vapor recovery connections, submersible pumps and other fixtures removed. ..

☒ Y ☐ N ☐ NA

NOTE: DROP TUBE SHOULD NOT BE REMOVED IF THE TANK IS TO BE PURGED THROUGH THE USE OF AN EDUCTOR.

6. Vent lines left connected until tanks purged.

☒ Y ☐ N ☐ NA

7. Tank openings temporarily plugged so vapors exit through vent.

☒ Y ☐ N ☐ NA

8. Tank atmosphere reduced to 10% of the lower flammable range (LEL) - see Section F.


☒ Y ☐ N ☐ NA

9. Tank removed from excavation after PURGING/INERTING; placed on level ground and blocked to prevent movement.

☒ Y ☐ N ☐ NA

10. Tank cleaned before being removed from site.

☒ Y ☐ N ☐ NA



Jacobus Environmental Services
3715 Lexington Avenue
Madison, WI 53714
1 800-822-8608
608-241-3883

Manifest #
Out of State Manifest #
Requested Date
Date Of Service
Drivers Initials
Customer PO#
Date Printed

ABEH62DHP4

06/28/2004

JMJ

06/28/2004

In Compliance With All Current Regulations
Efficient Clean Professional Environmental Services
Federal EPA ID# WID117520049 Illinois Transporter ID# 1309 Wisconsin DNR# 12811

Acct.# Vendor #

Generator/Shipper
Address
City
State
Cell Phone
Contact Name
Phone

E. C. Voight
3450 Milwaukee St.
Madison
WI
Arthur
(608)
244-0777

Bill To:
Address
Address
City
State
Zip

E. C. Voight
3450 Milwaukee St.
Madison
WI
53704

Comments:

Art called/ 25 inches in 7000 gallon heating oil tank/ Art say no water // all oil / drive right up to tank please call at 244-0777/ needs to be pumped b-4 end of month

	Estimated	Actual	
Used Oil Removal			
Check # _____ Amount _____		gallons <u>300</u> gallons	
Antifreeze Removal		gallons _____ gallons	
Oily Water Removal		gallons _____ gallons	
Oil Filter Removal		drums _____ drums	
Absorbent Removal	drum # _____	drums _____ drums	
Reg Absorbents	drum # _____	drums _____ drums	
Gran Absorbents	drum # _____	drums _____ drums	
Drum Deposit		drums _____ drums	
Trucking Charges		hours _____ hours	
Oil, Water		hours _____ hours	
Demurrage, Misc		hours _____ hours	
Testing			
Lab			tests
Driver			tests

☐ We the generator of this product do hereby certify that we have not mixed any hazardous waste in this product being picked up by the above company. This product is being transported to the above company to be recycled in accordance with all federal, state, and local regulations. We, the generator, also certify that this product does not contain any detectable levels of PCB's (53 Fed. Reg 24205, June 27, 1988).

ON SITE TESTING

Sample at time of pickup YES _____ NO _____

This Product Tested:

- Under 1,000 PPM Total Halogens
Acceptable for product removal
Unacceptable - product refused

Customer Signature: _____

Products are subject to all state and local environmental regulations, referencing regulations found in 40CFR and any additional regulations that may be required in the handling and transportation of recycled products.

Wisconsin Department of Natural Resources

Environmental Cleanup & Brownfields Redevelopment

BRRTS on the Web

Click the Location Name below to view the Location Details page for this Activity. Other Activities, if present, may be viewed from that page.

[< Basic Search](#)

<h2 style="margin: 0;">04-13-554484 MG&E SPILL</h2> <div style="background-color: green; color: white; text-align: center; padding: 2px 5px; margin: 5px auto; width: fit-content;">CLOSED SPILL</div>						
Location Name (Click Location Name to View Location Details)				County	WDNR Region	
E C VOIT & SONS				DANE	STH CNTRL	
Address				Municipality		
3450 MILWAUKEE ST				BLOOMVING GROVE		
Public Land Survey System			Latitude	Google Maps	RR Sites Map	
Additional Location Description			Longitude	Facility ID	Size (Acres)	
ON E C VOIT & SONS PROPERTY				NONE	UNKNOWN	
Jurisdiction	PECFA No.	EPA Cerclis ID	Start Date	End Date	Last Action	
DNR RR			2009-06-22	2009-11-17	2010-01-15	
Comments						
*** AUTO-POPULATED FROM SPILL SERTS SYSTEM. SPILL ID: 20090622SC13-1 ***						
Characteristics						
PECFA Tracked?	EPA NPL Site?	Eligible for PECFA Funds?	Above Ground Storage Tank?	Drycleaner?	Co-Contamination?	On GIS Registry?
No	No	No	No	No	No	No
Actions						
Place Cursor Over Action Code to View Description						
Date	Code	Name	Comment			
2009-06-22	1	Spill Incident Occurred				
2009-06-22	5	Spill Reported to DNR				
2009-11-17	11	Spill Closed				
Impacts						
Type			Comment			
Soil Contamination			SOIL			
Spill Information						
Incident Date	Reported Date	Investigator	Source			
06/22/2009	06/22/2009	UNKNOWN	Industrial Facility (Foundry/Factory/Plating/Manufacturing)			
Cause: TRANSFORMER RUPTURED WHEN POLE WAS SNAPPED OFF DURING A STORM						
Comment: EXCAVATION WAS SEVEN FEET IN DIAMETER AND 15 INCHES DEEP.						
Spiller Actions						
Action			Comment			
Cleanup Method - Absorbent						
Cleanup Method - Excavation			TEN 55 GAL DRUMS FULL			

Contractor Hired			
Waste Destination		LANDFILL	
Substances			
Substance	Type	Amount Released	Units
Mineral Oil	Mineral Oil	22	Gal
Who			
Role	Name/Address		
Responsible Party	MADISON GAS & ELECTRIC CO (MG&E) 133 S BLAIR ST MADISON, WI 53703		
Project Manager	MICHAEL SCHMOLLER 3911 FISH HATCHERY RD FITCHBURG,		

BRRTS data comes from various sources, both internal and external to DNR. There may be omissions and errors in the data and delays in updating new information. Please see the [disclaimers page](#) for more information. We welcome your [Feedback](#).

The Official Internet site for the Wisconsin Department of Natural Resources
101 S. Webster Street . PO Box 7921 . Madison, Wisconsin 53707-7921 . 608.266.2621

Release 2.6.4 | 04/03/2018 | [Release Notes](#)

State of Wisconsin - Department of Natural Resources
Substance Release Notification Report (SERTS)
 Report created on 11/17/2009

SPILL ID# 20090622SC13-1

Incident Date & Time: 06/22/2009 1237	Reported Date & Time: 06/22/2009 227	BRRTS No:	Spill ID: 20090622SC13-1
DATCP Reported? No DATCP Transferred? No	NFA Letter Sent? No	ERP Transferred? No	Incident Closed? Yes : 11/17/2009

Location			
Region: SC	County: Dane	Municipality: MADISON, CITY OF	
Facility/Property Name and Street Address: E.C VOIT & SONS 3450 MILWAUKEE STREET		Description: ON E C VOIT & SONS PROPERTY	
Facility Type: Industrial Facility (Foundry/Factory/Plating/Manufacturing)			
Lat/Long:	PLSS:	WTM:	
Weather Conditions:			

Responsible Parties			
Name/Address (1): MG&E PO BOX 1231 MADISON, WI 53701- (608) 252-7000 x Primary	Contact: JEAN STEPHENS ENVIRONMENTAL COORDINATOR (608) 252-7000 x primary	Other Contact:	Spill Packet:

Cause
TRANSFORMER RUPTURED WHEN POLE WAS SNAPPED OFF DURING A STORM

Cause Type: Transformer Rupture
--

Substances						
Name	Other / Comments	Amt Released	Amt Recovered	Type	Color	Odor
Mineral Oil		EST 22.0 Gal	EST 22.0 Gal	LIQUID		

Environmental Impacts / Damages			
Environmental Impacts: SOIL	Resource Damages: No	Injuries: No	Evacuation: No

Cleanup Actions	
Method	Description
Absorbent (oil dry, sand, sawdust)	
Excavation	TEN 55 GAL DRUMS FULL

Cleanup Action Comments
ABSORBENTS AND EXCAVATION. TEN 55 GALLONS DRUMS OF DIRT & VEGETATION WERE REMOVED.


Contractors Hired	
Name	Description
OTHER	

Waste Destinations	
Location	Description


State of Wisconsin - Department of Natural Resources
Substance Release Notification Report (SERTS)
Report created on 11/17/2009

SPILL ID# 20090622SC13-1

LANDFILL				
Agencies Notified / On Scene				
Agency	Notified	On Scene		
DNR	X			
Additional Comments				
EXCAVATION WAS SEVEN FEET IN DIAMETER AND 15 INCHES DEEP.				
Enforcement Action/Citation				
Enforcement Action/Citation? No				
Case Activity Reports:				
Person Reporting				
Name	Representing / Address	Primary Phone	Secondary Phone	
JEAN STEPHENS	MG&E	(608) 252-7000 x		
Contractors Hired				
Name / Address			Zone Contractor Hired by DNR?	
			No	
Contacts				
Role	Name	Office Phone	Date	Time
Prepared By:	DINO TSORIS		11/15/2009	
Person Notified:	DINO TSORIS		11/15/2009	
Investigated By:			11/15/2009	
Incident Commander:				
Spill Coordinator:	MICHAEL SCHMOLLER, SC Region	(608) 275-3303 x	11/17/2009	
Electronic Attachments (list)				
Name		Type		

 <---Click to go to First Waste Inventory Report

Date Admin Support Notified of Completed Chemical Release: 06/25/2009

		Madison Gas and Electric Company P.O. Box 1231 Madison, WI 53701-1231 (608) 252-7000		CHEMICAL RELEASE REPORT																						
Material Discharged																										
Source of Discharge three phase transformer bank consisting of three 25kva single phase pole type transformers on pole 26Y3-A4 Map Pole #(if appl): 26Y3-A4	Serial No. of Electrical Equipment General Electric s/n 221504A, 221509, 254567	Quantity/Physical State/Name of Material Discharged approximately 22 gallons of PCB contaminated transformer mineral oil released to an area approximately seven feet in diameter and approximately three inches deep; twenty feet south southeast of pole location 26Y3-A4	Duration of Discharge <input checked="" type="checkbox"/> Immediate <input type="checkbox"/> slow leaking <input type="checkbox"/> continuous <input checked="" type="checkbox"/> other Other: Crew responding to a call from the property owner found equipment on the ground. Duration of discharge would have been immediate at time of original damage, which the property owner indicates was Thursday night, June 18, 2009																							
Movement of Spill (Speed, Direction, and Destination) approximately 22 gallons of PCB contaminated transformer mineral oil released to an area approximately seven feet in diameter and approximately three inches deep; twenty feet south southeast of pole location 26Y3-A4			Attach Material Safety Data Sheet																							
Diagram of Contaminated Area Complete: <input checked="" type="radio"/> yes <input type="radio"/> no			Attach Diagram of Contaminated Area.																							
Weather Conditions																										
Temperature 82.9F	Dew Point 72	Relative Humidity 69	Wind South @ 8.1 mph	Conditions Description Sunny/Cloudy																						
Location and Property Address of Spill E.C. Volt and Sons, 3450 Milwaukee Street, Madison, WI																										
Job Order No. (if appl) 632-3800-ER1		Time of Spill 12:37:00 PM	Date of Spill 06/22/2009																							
Cause of Spill/Corrective Action/Date & Time Completed																										
Cause of Spill:		Crew responding to a call from the property owner discovered the pole snapped off approximately four feet above ground level with the remainder of the pole and the three phase transformer bank laying on the ground approximately twenty feet south east of the pole location																								
Corrective Action:		The PCB contaminated dirt and vegetative matter were dug up to one foot horizontally past the seven foot diameter contaminated dirt and vegetative matter area and one foot vertically past the three inch contamination depth; containerized and removed from the site. Absorbents used to remove visible sheen from the small amount of water accumulating in two heavy equipment tracks running fifteen feet north north east of the downed equipment were containerized and removed from the site. All containers were brought to CSC, then to the PCB Storage Facility at the Transformer Shop, 827 East Main Street Madison WI for disposal in accordance with standard procedures. The transformers and all equipment were no longer in use and removed from the site for disposal in accordance with standard procedures.																								
Date Completed:		06/22/2009																								
Time Completed:		05:00:00 PM																								
Drum Id Number(s) - BBL2932-0015-09-ETD; BBL2933-0014-09-ETD; BBL2934-0012-09-ETD; BBL2936-0018-09-ETD; BBL2937-0009-09-ETD; BBL2938-0011-09-ETD; BBL2942-0013-09-ETD; BBL2943-0019-09-ETD; BBL2945-0017-09-ETD; BBL2951-0016-09-ETD; BBL2952-0010-09-ETD		Absorbents Used: <table border="0"><tr><td><input type="checkbox"/> Absorbent Socks (10')</td><td><input type="checkbox"/> Drain Plugs (roof membrane)</td><td><input type="checkbox"/> Shop Towels</td></tr><tr><td><input type="checkbox"/> Black Plastic Bags</td><td><input type="checkbox"/> Floor drain plugs</td><td><input type="checkbox"/> Sorbent Pads (16 x 16)</td></tr><tr><td><input type="checkbox"/> Blotters</td><td><input type="checkbox"/> Grey Pads</td><td><input type="checkbox"/> Spagsorb Oil Absorbent</td></tr><tr><td><input type="checkbox"/> Blue Pads</td><td><input type="checkbox"/> Lake Booms (10 ft)</td><td><input type="checkbox"/> Spagsorb (cubic foot)</td></tr><tr><td><input type="checkbox"/> Cellulose</td><td><input type="checkbox"/> Oil Dry</td><td><input checked="" type="checkbox"/> White Pads</td></tr><tr><td><input type="checkbox"/> Chem Pigs (3" x 48")</td><td><input type="checkbox"/> Oil Pigs (3" x 48")</td><td><input type="checkbox"/> other...</td></tr><tr><td><input type="checkbox"/> Drain Plugs (3" x 4")</td><td><input type="checkbox"/> Sand Bags</td><td></td></tr></table>				<input type="checkbox"/> Absorbent Socks (10')	<input type="checkbox"/> Drain Plugs (roof membrane)	<input type="checkbox"/> Shop Towels	<input type="checkbox"/> Black Plastic Bags	<input type="checkbox"/> Floor drain plugs	<input type="checkbox"/> Sorbent Pads (16 x 16)	<input type="checkbox"/> Blotters	<input type="checkbox"/> Grey Pads	<input type="checkbox"/> Spagsorb Oil Absorbent	<input type="checkbox"/> Blue Pads	<input type="checkbox"/> Lake Booms (10 ft)	<input type="checkbox"/> Spagsorb (cubic foot)	<input type="checkbox"/> Cellulose	<input type="checkbox"/> Oil Dry	<input checked="" type="checkbox"/> White Pads	<input type="checkbox"/> Chem Pigs (3" x 48")	<input type="checkbox"/> Oil Pigs (3" x 48")	<input type="checkbox"/> other...	<input type="checkbox"/> Drain Plugs (3" x 4")	<input type="checkbox"/> Sand Bags	
<input type="checkbox"/> Absorbent Socks (10')	<input type="checkbox"/> Drain Plugs (roof membrane)	<input type="checkbox"/> Shop Towels																								
<input type="checkbox"/> Black Plastic Bags	<input type="checkbox"/> Floor drain plugs	<input type="checkbox"/> Sorbent Pads (16 x 16)																								
<input type="checkbox"/> Blotters	<input type="checkbox"/> Grey Pads	<input type="checkbox"/> Spagsorb Oil Absorbent																								
<input type="checkbox"/> Blue Pads	<input type="checkbox"/> Lake Booms (10 ft)	<input type="checkbox"/> Spagsorb (cubic foot)																								
<input type="checkbox"/> Cellulose	<input type="checkbox"/> Oil Dry	<input checked="" type="checkbox"/> White Pads																								
<input type="checkbox"/> Chem Pigs (3" x 48")	<input type="checkbox"/> Oil Pigs (3" x 48")	<input type="checkbox"/> other...																								
<input type="checkbox"/> Drain Plugs (3" x 4")	<input type="checkbox"/> Sand Bags																									

Lab Results (if applicable)			
Sample Date 12/07/2001	Testing Performed By TJH2b	Testing For PCB	
MGE Sample # 10006, 10008, 10007	Sample #	Testing Results s/n 221504A 153 ppm PCB, 221509 148 ppm PCB, 254567 164 ppm PCB	
Comments/Health Risks/Injuries (if any)			
Follow-up Action (if required) Mr. Dino Tisoris, WDNR was contacted by Jean Stephens MGE at 2:27 PM 06/22/2009 who reviewed the details of this incident with him. Mr. Tisoris indicated he requires a copy of the completed Chemical Release Report. Send copy of the completed Chemical Release Report to Mr. Dino Tisoris, WDNR, e-mail constantine.tisoris@wisconsin.gov			
Notification Requirement			
Is this release reportable per NR 706.07 (2)? <input checked="" type="radio"/> yes <input type="radio"/> no	Reason: <input type="radio"/> product released to impervious surface <input type="radio"/> <5 gallon petroleum product released to pervious surface <input checked="" type="radio"/> 5+ gallon petroleum product released to pervious surface <input type="radio"/> other		
Other Agencies Notified			
Date	Time	Identify Agencies Notified	
Completed by Stephens, J.M.	Dept Electric Transmission and Distribution	Title Coordinator Environmental Compliance - ETD	Date 06/24/2009
National Response Center		Division of Emergency Management	
(800) 424-8802 Notified: <input type="radio"/> yes <input checked="" type="radio"/> no		(Satisfies DNR reporting required under NR158)	
Date	Time	(800) 943-0003 Notified: <input type="radio"/> yes <input checked="" type="radio"/> no	
Name of Contact:		Date	Time
Region V EPA		Name of Contact:	
(312) 353-2318 Notified: <input type="radio"/> yes <input checked="" type="radio"/> no		DNR	
Date	Time	(608) 275-3299 Notified: <input checked="" type="radio"/> yes <input type="radio"/> no	
Name of Contact:		Date	Time
		06/22/2009	02:27 PM
Name of Person Reporting Spill	Phone Number	Name of Contact	Phone Number
		Dino Tisoris	608-275-3299
Comments:			
NOTE: Dane County Public Safety Communications Center is to be notified in the event of a chemical release of a hazardous substance listed in 40CFR 302.4 outside company property. Dial 911.		Is the substance in the 30CFR 355 SARA list of Extremely Hazardous Substances? <input type="radio"/> yes <input checked="" type="radio"/> no	
Chief Engineer Madison Metropolitan Sewerage District		City of Madison Engineer	
222-1201 (24 hr.)		266-4751 (8-4:30, M-F)	

1593 01/01

IN ROUTE FOR SIGNATURE



PCB SPILL CLEANUP CERTIFICATION

Please route to:

☒ M. Ricciardi
☐ C. Fenrick

Identification of the source of the spill (e.g. type of equipment)

E.C. Voit and Sons, 3450 Milwaukee Street, Madison, WI

Three phase transformer bank consisting of three 25kva single phase pole type transformers on pole 26Y3-A4

General Electric s/n 221504A, 221509, 254567

Estimated or actual date and time of the spill

Crew responded to a call from the property owner received by MGE 12:37PM 06/22/2009.

Date and time cleanup was completed/terminated

06/22/2009 5:00 PM

If cleanup was delayed by emergency or adverse weather, please explain nature of this delay

Crew responded to a call from the property owner received by MGE 12:37PM 06/22/2009 and discovered the pole and three phase transformer bank laying on the ground.

The property owner indicates the pole came down during the storms Thursday night, June 18, 2009.

Note: This equipment was de-energized at the time of damage.

Description of the spill location

Pole 26Y3-A4 snapped off approximately four feet above ground level with the remainder of the pole and the three phase transformer bank laying on the ground approximately twenty feet south east of the pole location. A sheen was visible on the small amount of water accumulating in two heavy equipment tracks running fifteen feet north north east of the downed equipment

Methodology used to establish spill boundaries

Visual and odor inspection of impacted site, dirt, and vegetative matter.

Description of solid surfaces cleaned and of the double wash/rinse method used

Not Applicable

Approximate depth of soil excavation and the amount of soil removed

Eight foot diameter excavation, fifteen inches deep. Resulted in 10 - 55 gallon steel drums of material removed from site

Additional pre- and post-cleanup sampling

TJH2b PCB analysis; 12/07/2001; sample numbers 10006, 10008, 10007; s/n 221504A 153 ppm PCB, 221509 148 ppm PCB, 254567 164 ppm PCB

Estimated cost of cleanup by man hours or by dollars

Unloaded labor and truck time @ \$2055; disposal \$12,333

I certify that the cleanup requirements in 40 CFR Part 761 Subpart G have been met and that the information contained in the record is true to the best of my knowledge.

Signature _____ Date _____

Title _____

Please attach all supporting analytical data.

1573 04/05

Tsoris, Constantine - DNR

From: JBurns@mge.com
Sent: Tuesday, July 14, 2009 2:54 PM
To: Tsoris, Constantine - DNR
Subject: Fw: MGE Chemical Release Report

Attachments: pic23936.jpg



pic23936.jpg (3 KB)

Dino -

Two items:

Please let me know if you cannot open this attachment, because I seem to be having problems with it.

My supervisor, Mike Ricciardi, received an email (included in this pdf) that instructed him to enter additional information on the SERTS System. The SERTS number is 20090614SC13-1. I cannot even figure out how to get to the SERTS system, so the information was not updated on that system. Please let me know if you would like me to follow up that system - and how to actually access it.

Thanks,

Jeanne,

Jeanne Burns-Frank
Senior Air Quality Specialist
Madison Gas and Electric Co.
133 S. Blair; P.O. Box 1231
Madison Wisconsin 53701
608/252-7321

Please consider the environment before printing this email.

----- Forwarded by Jeanne M Burns-Frank/MSN/MGE on 07/14/2009 02:49 PM

mge/MSN/MGE
Sent by: Denise S
Hilleshiem/MSN/MG
E

To
constantine.tsoris@wisconsin.gov
cc

07/13/2009 01:04
PM

Subject
MGE Chemical Release Report

You are receiving a copy of MGE's Chemical Release Report for the West Middleton

Substation, 4343 Willow Lane, Middleton. Please contact Jeanne Burns-Frank, MGE Senior Air Quality Specialist, at jburns@mge.com or 252-7321 if you have any questions about this item.

(Embedded image moved to file: pic23936.jpg)

mge@mge.com

Madison Gas & Electric Company

www.mge.com

APPENDIX D

ERIS Physical Setting Report
ERIS Database Report



Property Information

Order Number: 20180522207p
Date Completed: May 22, 2018
Project Number: 25218096.00 Task 1
Project Property: E C Voit & Sons, Voit Land LLC Property
3450 Milwaukee Street Madison WI 53714
Coordinates:
Latitude: 43.10315
Longitude: -89.326472
UTM Northing: 4774896.55504 Meters
UTM Easting: 310687.125722 Meters
UTM Zone: UTM Zone 16T
Elevation: 842.06 ft
Slope Direction: N/A

Topographic Information.....	2
Hydrologic Information.....	12
Geologic Information.....	15
Soil Information.....	17
Wells and Additional Sources.....	25
Summary.....	30
Detail Report.....	32
Radon Information.....	114
Appendix.....	115
Liability Notice.....	117

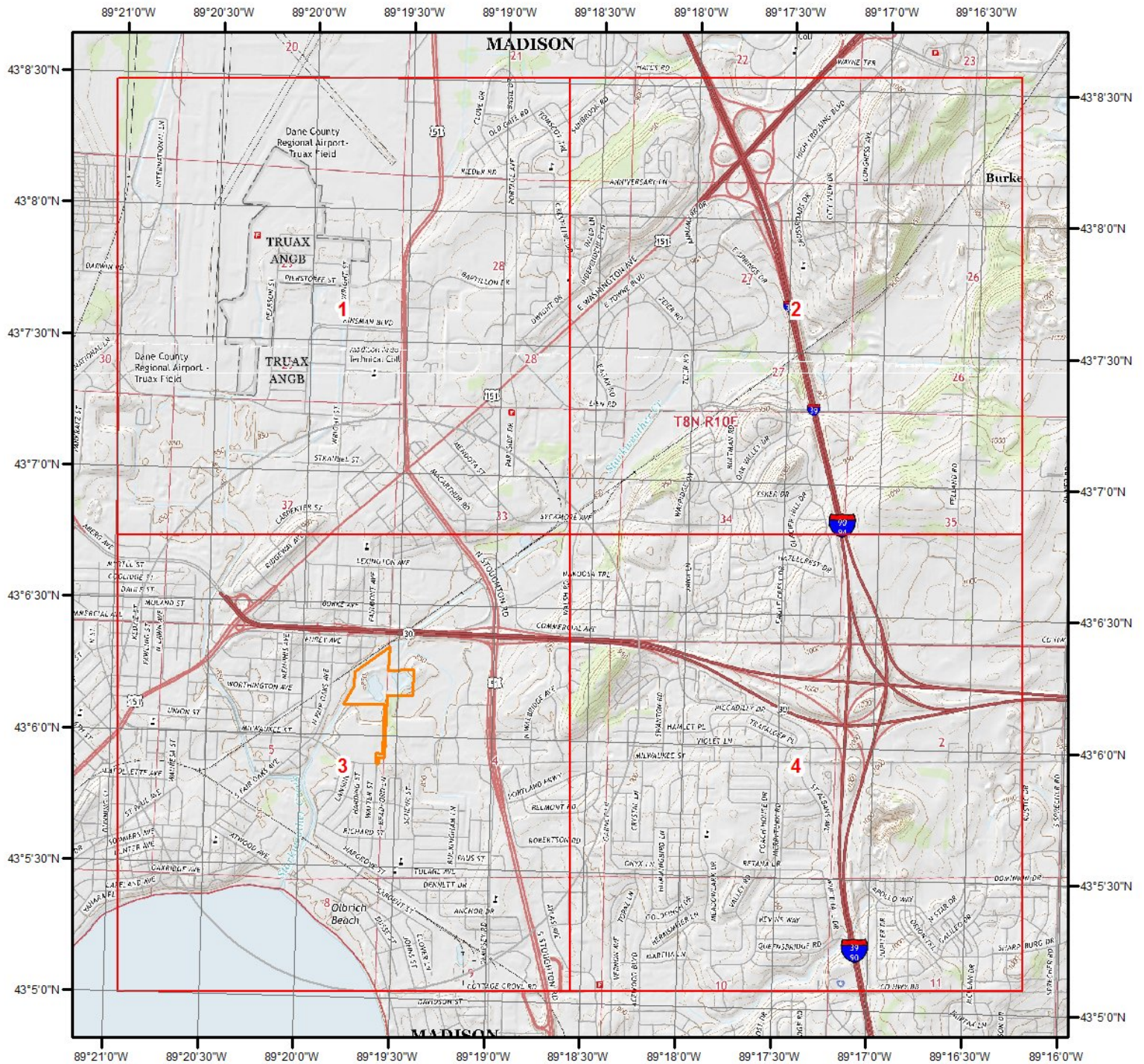
The ERIS **Physical Setting Report - PSR** provides comprehensive information about the physical setting around a site and includes a complete overview of topography and surface topology, in addition to hydrologic, geologic and soil characteristics. The location and detailed attributes of oil and gas wells, water wells, public water systems and radon are also included for review.

The compilation of both physical characteristics of a site and additional attribute data is useful in assessing the impact of migration of contaminants and subsequent impact on soils and groundwater.

Disclaimer

This Report does not provide a full environmental evaluation for the site or adjacent properties. Please see the terms and disclaimer at the end of the Report for greater detail.

Topographic Information



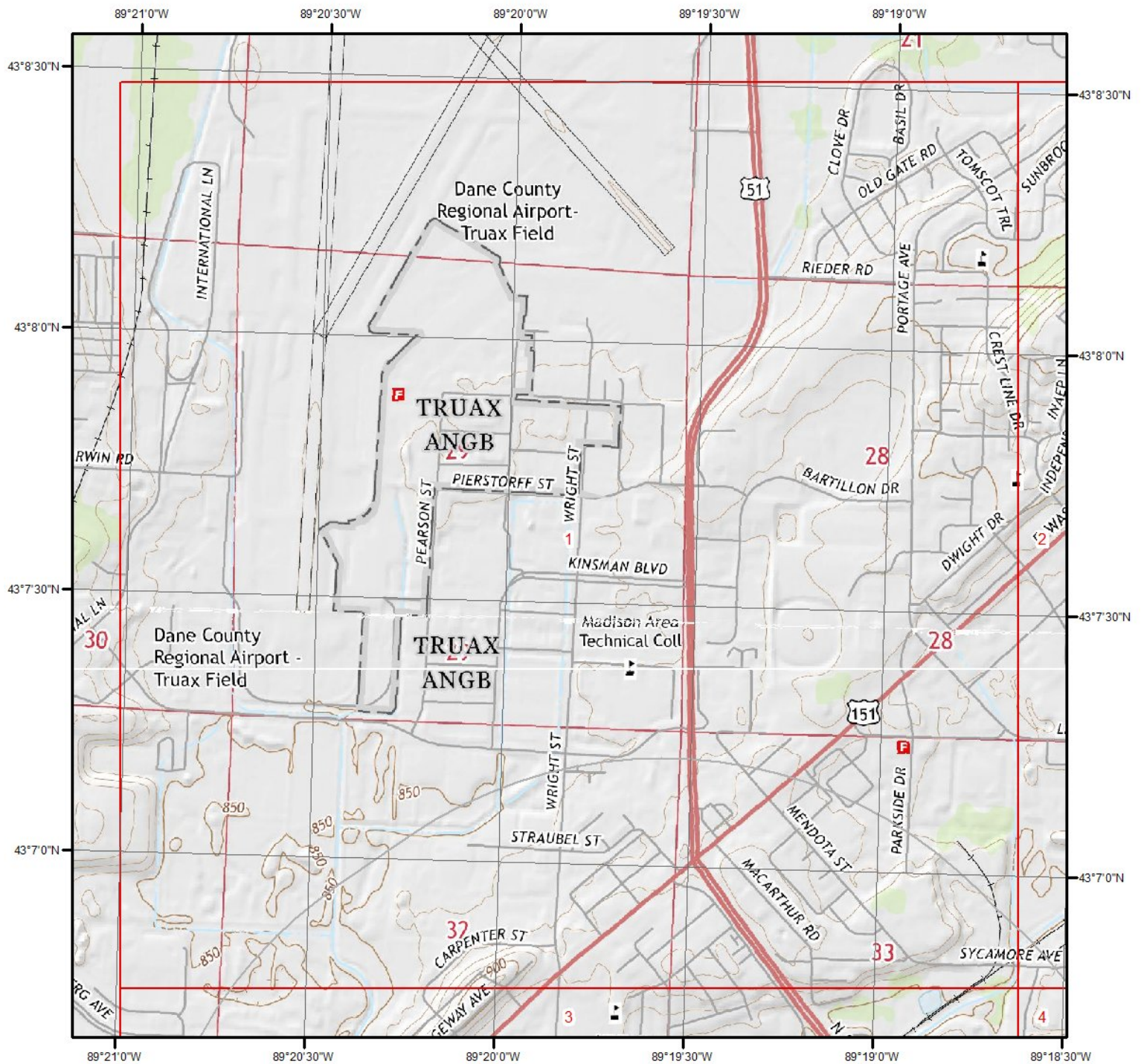
Current USGS Topo

Quadrangle(s): Cottage Grove,WI; De Forest,WI; Madison East,WI; Madison West,WI; Sun Prairie,WI; Waunakee,WI

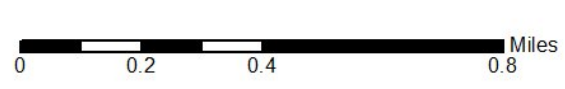
Source: USGS 7.5 Minute Topographic Map



Topographic Information



Current USGS Topo - Page 1

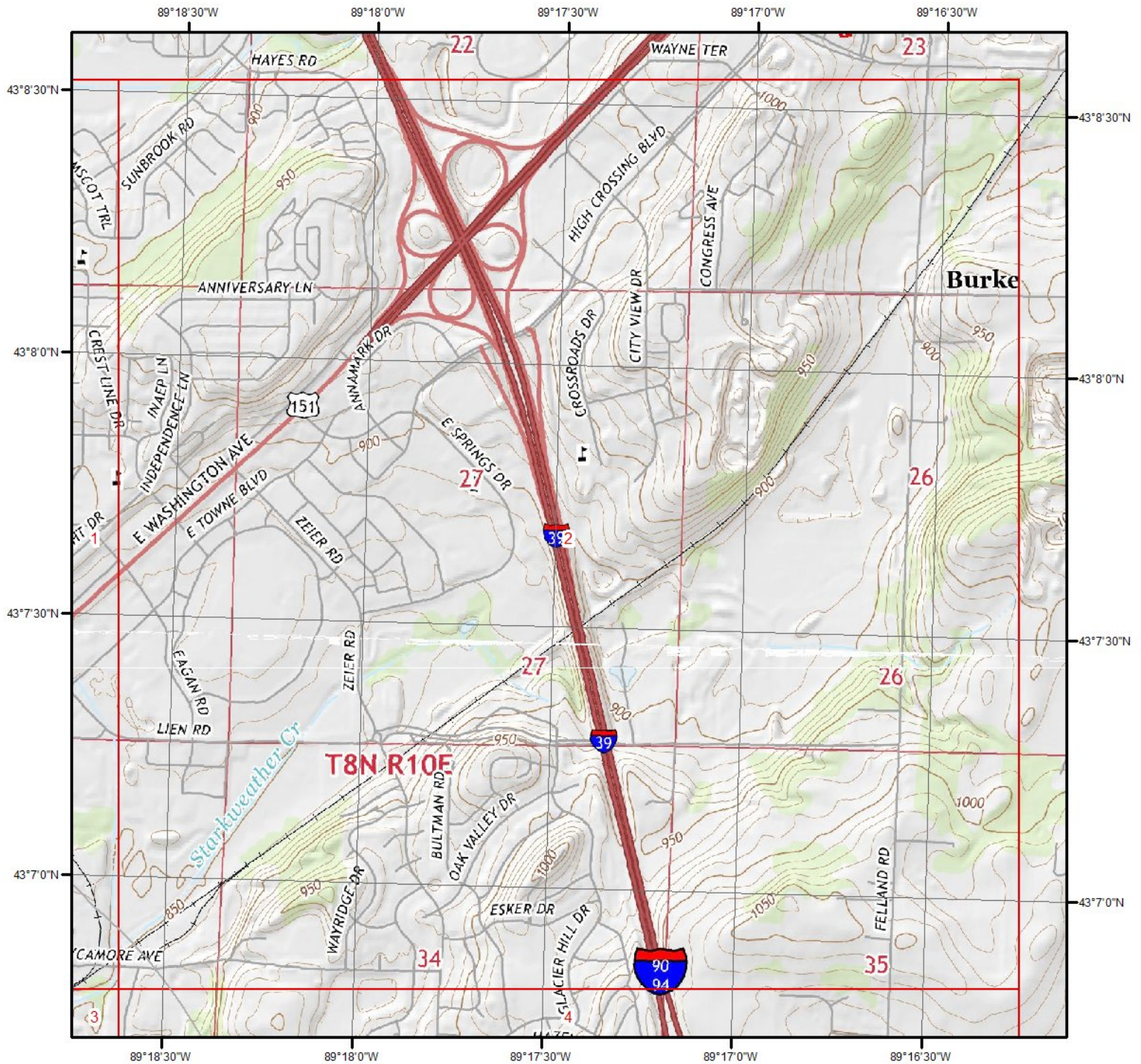


Quadrangle(s): De Forest, WI; Madison East, WI

Source: USGS 7.5 Minute Topographic Map



Topographic Information



Current USGS Topo - Page 2

Quadrangle(s): De Forest, WI; Madison East, WI

Source: USGS 7.5 Minute Topographic Map



Topographic Information



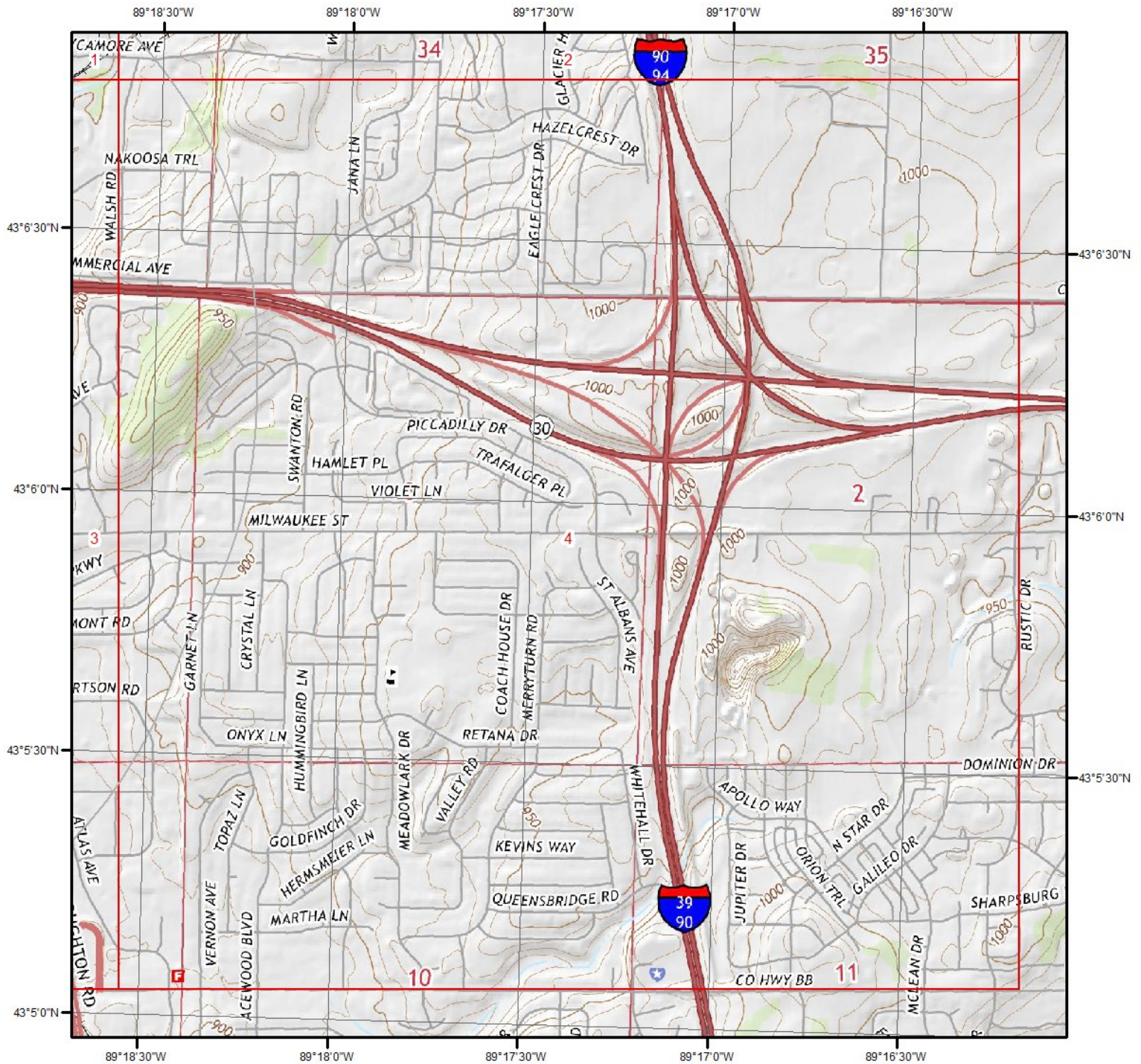
Current USGS Topo - Page 3

Quadrangle(s): Madison East, WI

Source: USGS 7.5 Minute Topographic Map



Topographic Information



Current USGS Topo - Page 4



Quadrangle(s): Madison East, WI

Source: USGS 7.5 Minute Topographic Map

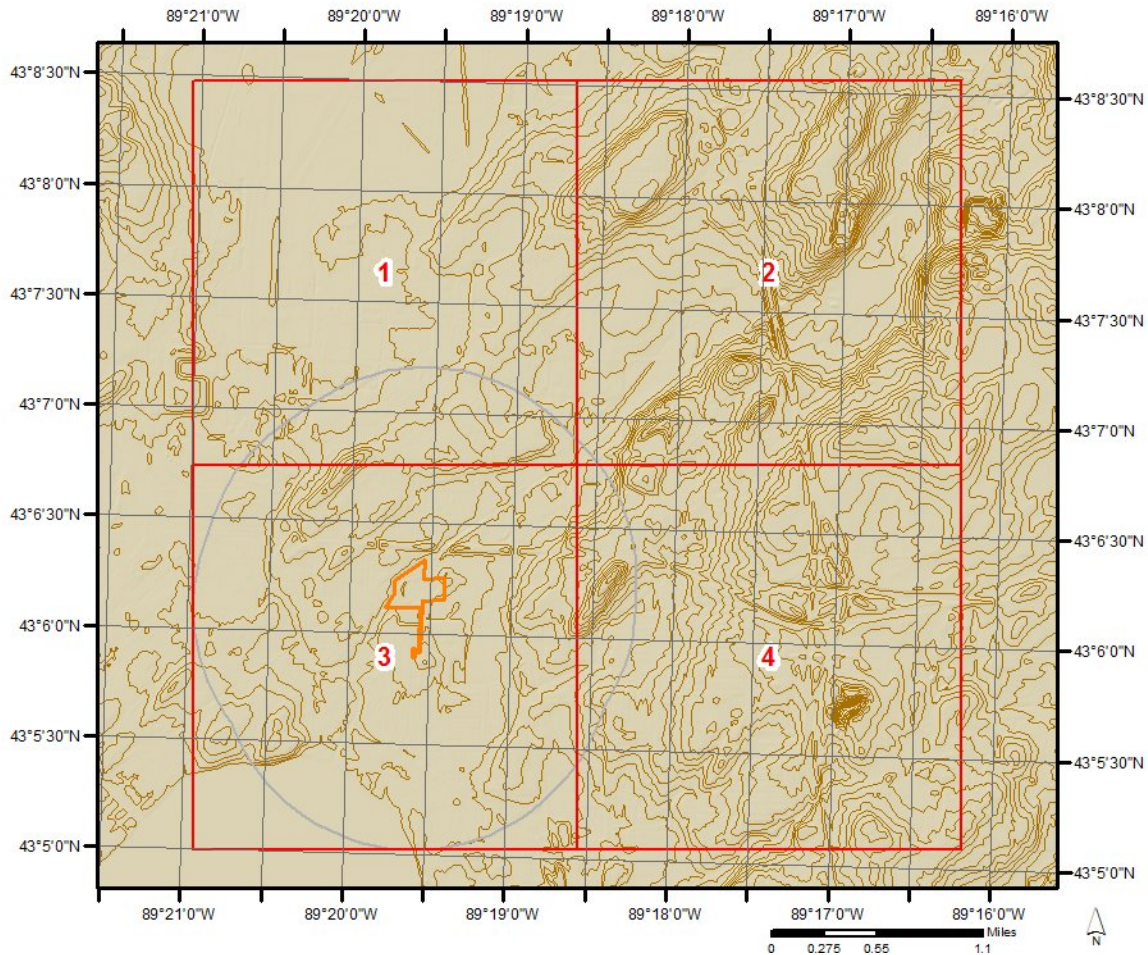


Topographic Information

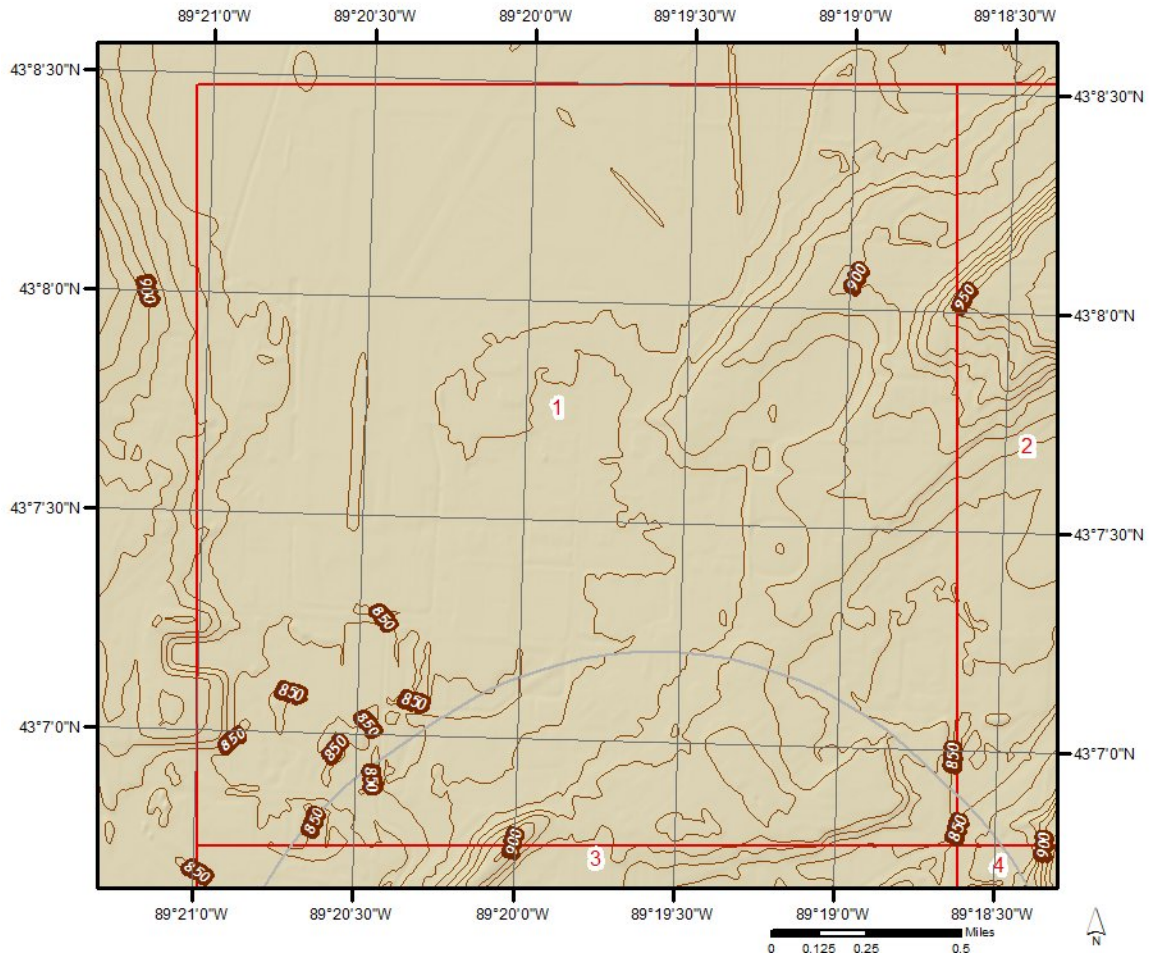
The previous topographic map(s) are created by seamlessly merging and cutting current USGS topographic data. Below are shaded relief map(s), derived from USGS elevation data to show surrounding topography in further detail.

Topographic information at project property:

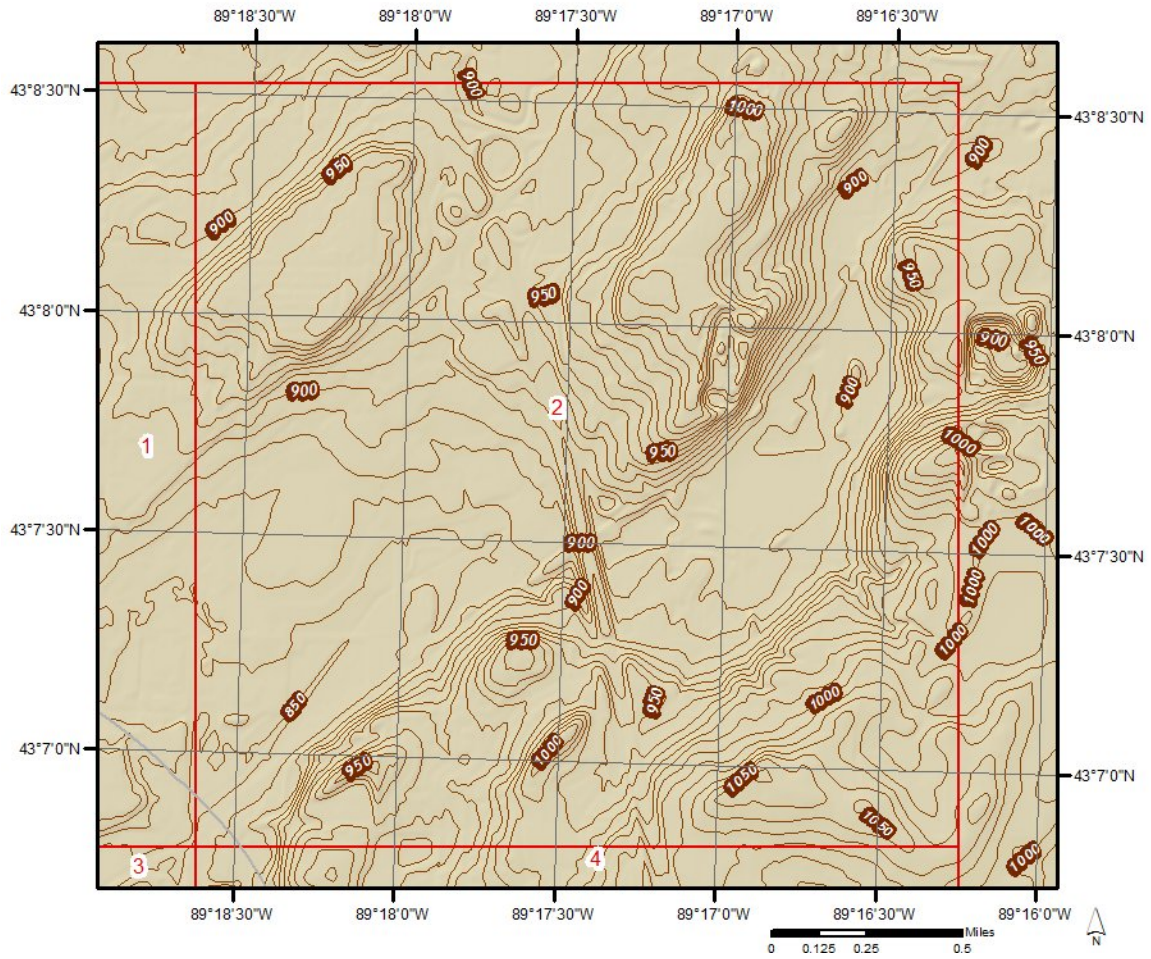
Elevation: 842.06 ft
Slope Direction: N/A



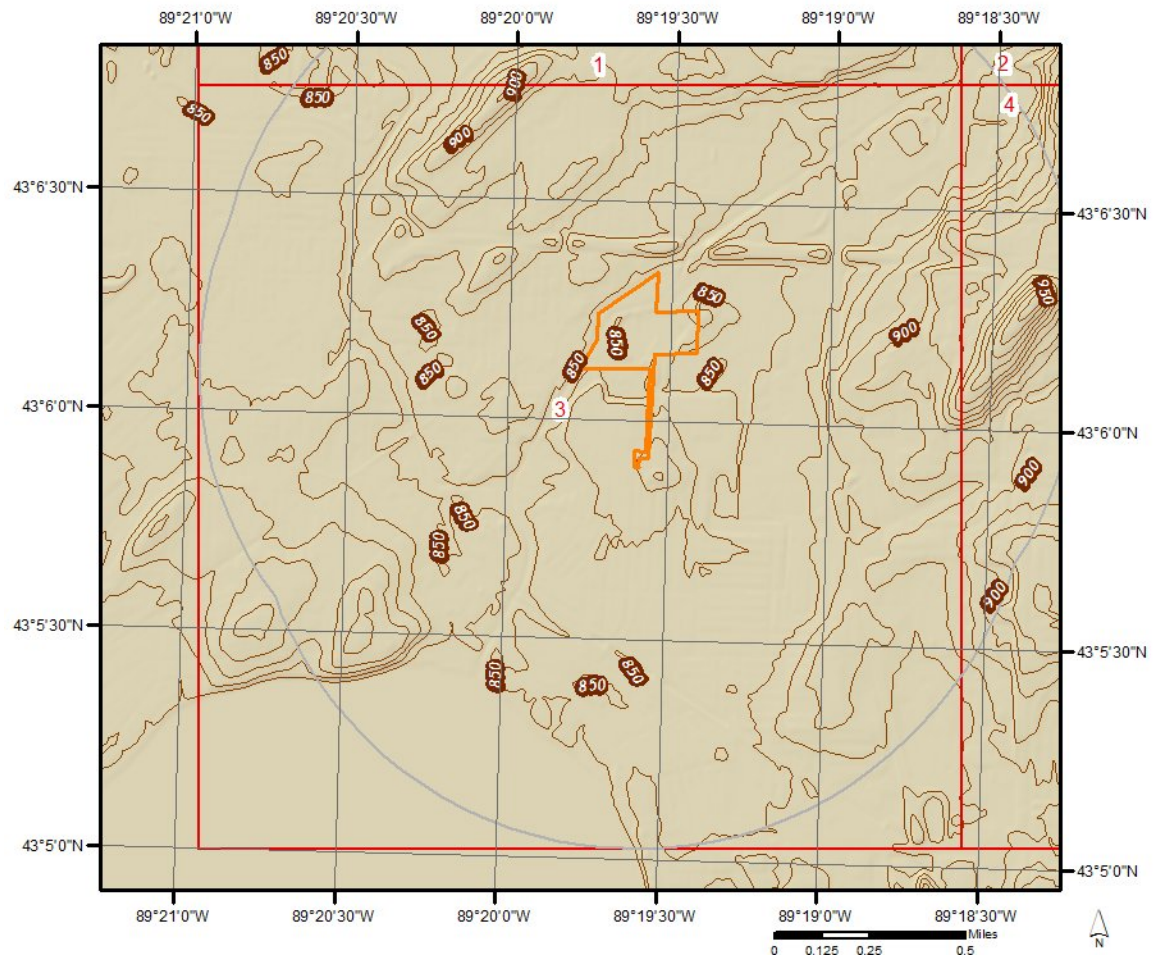
Topographic Information



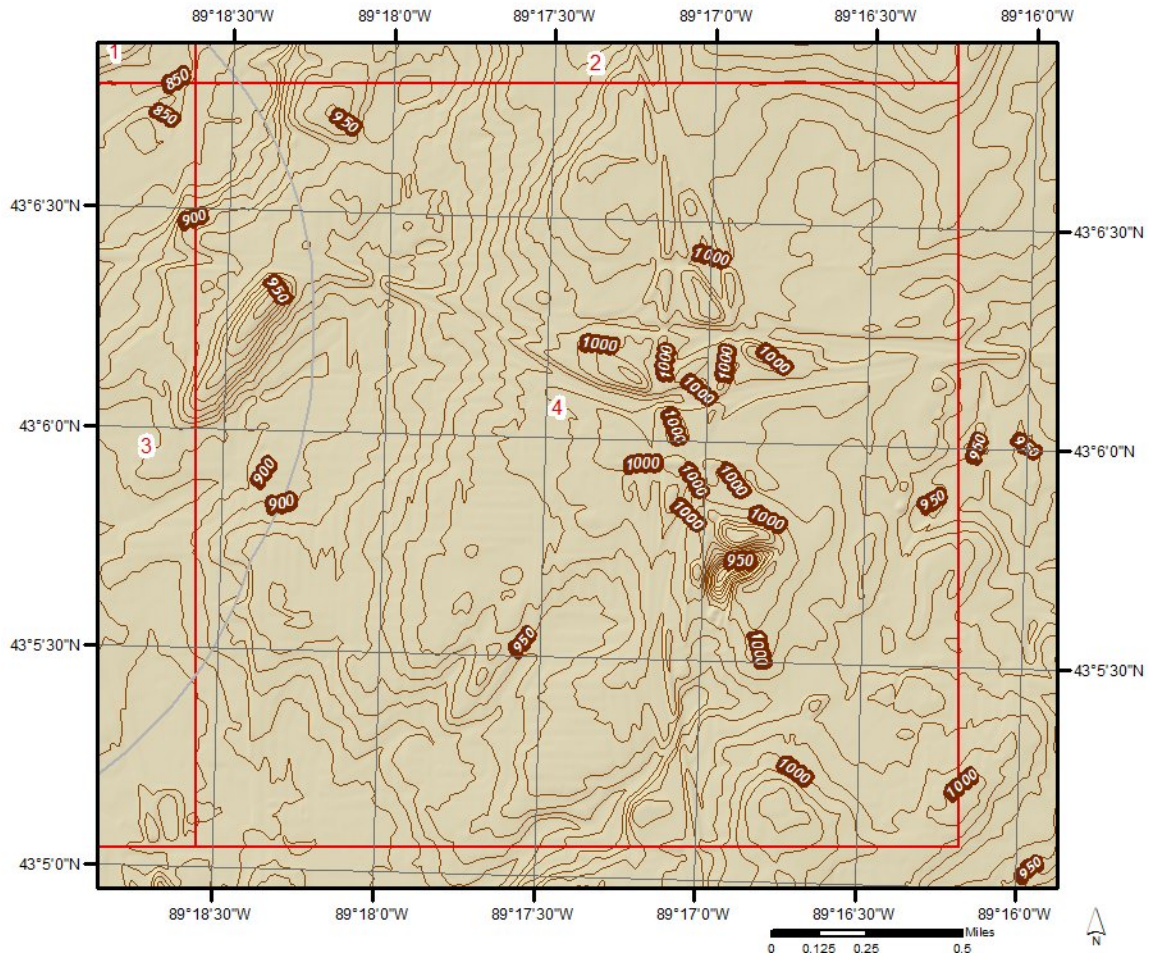
Topographic Information



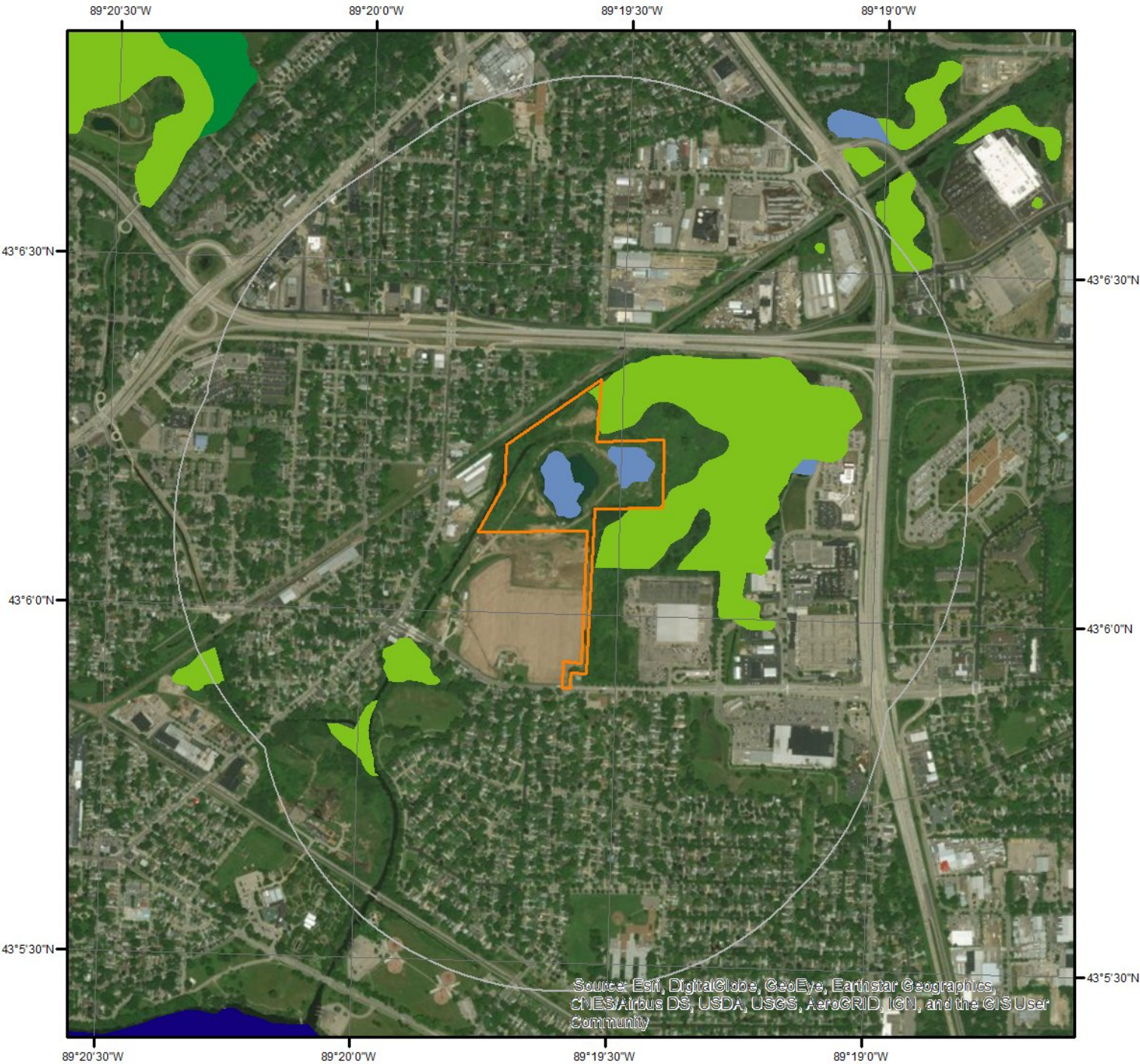
Topographic Information



Topographic Information



Hydrologic Information





Wetland

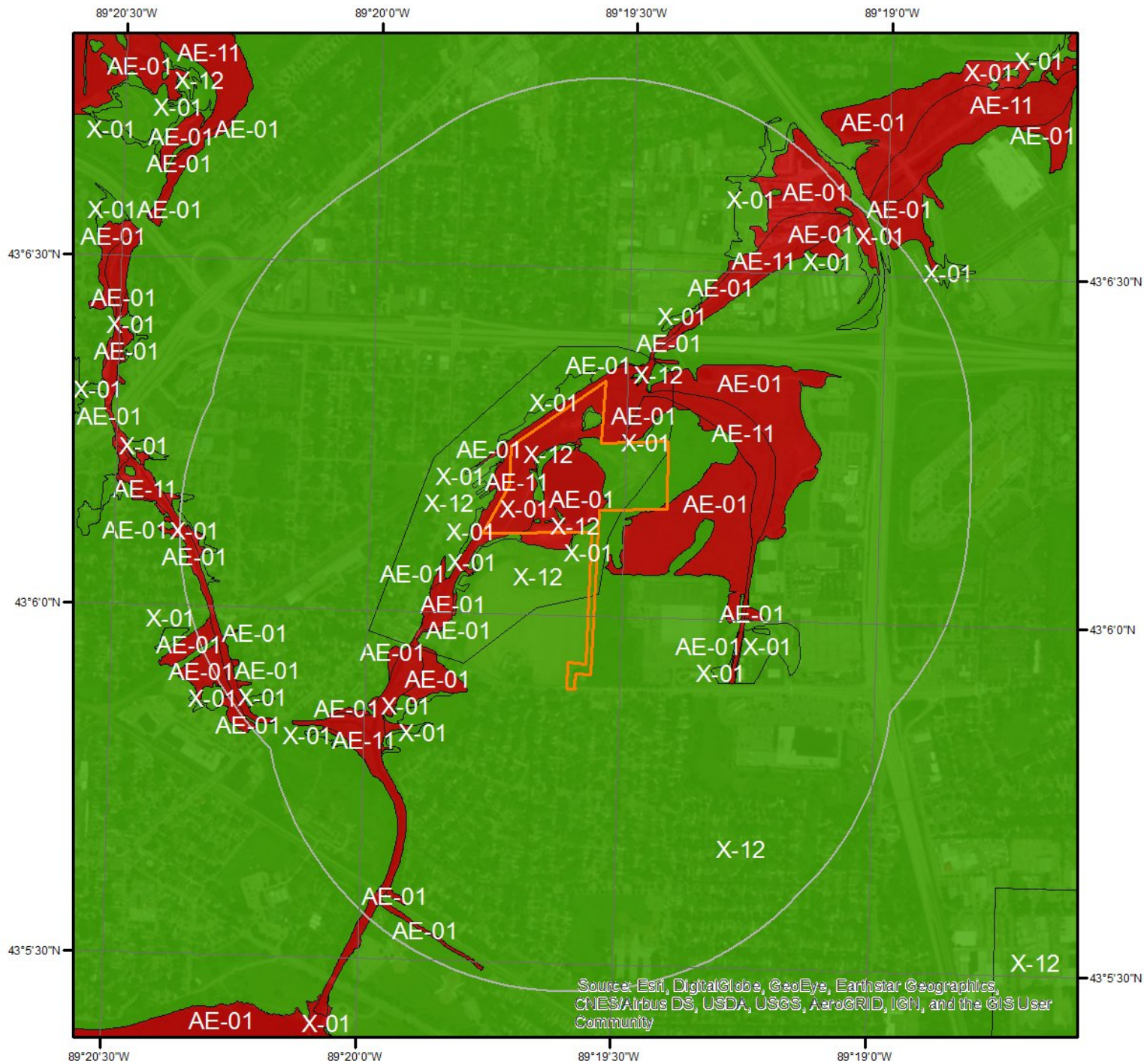
This map shows wetland existence using data from US Fish & Wildlife. Data coverage is shown to the right. Gray indicates no data available in the area.

- Estuarine and Marine Deepwater
- Estuarine and Marine Wetland
- Freshwater Emergent Wetland
- Freshwater Forested/Shrub Wetland

- Freshwater Pond
- Lake
- Other
- Riverine



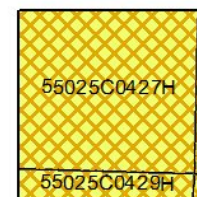
Hydrologic Information



Flood Hazard Zones

This map shows FEMA flood hazard zones. FIRM panels are shown to the right, and blank indicates no data is available.

	A		AO		X
	A99		V		OPEN WATER
	AE		VE		NOT POPULATED
	AH		D		AREA NOT INCLUDED



Hydrologic Information

The Wetland Type map shows wetland existence overlaid on an aerial imagery. The Flood Hazard Zones map shows FEMA flood hazard zones overlaid on an aerial imagery. Relevant FIRM panels and detailed zone information is provided below.

Available FIRM Panels in area: 55025C0429H(effective:2014-09-17) 55025C0427H(effective:2014-09-17)

Flood Zone AE-01

Zone: AE

Zone subtype:

Flood Zone AE-11

Zone: AE

Zone subtype: FLOODWAY

Flood Zone X-01

Zone: X

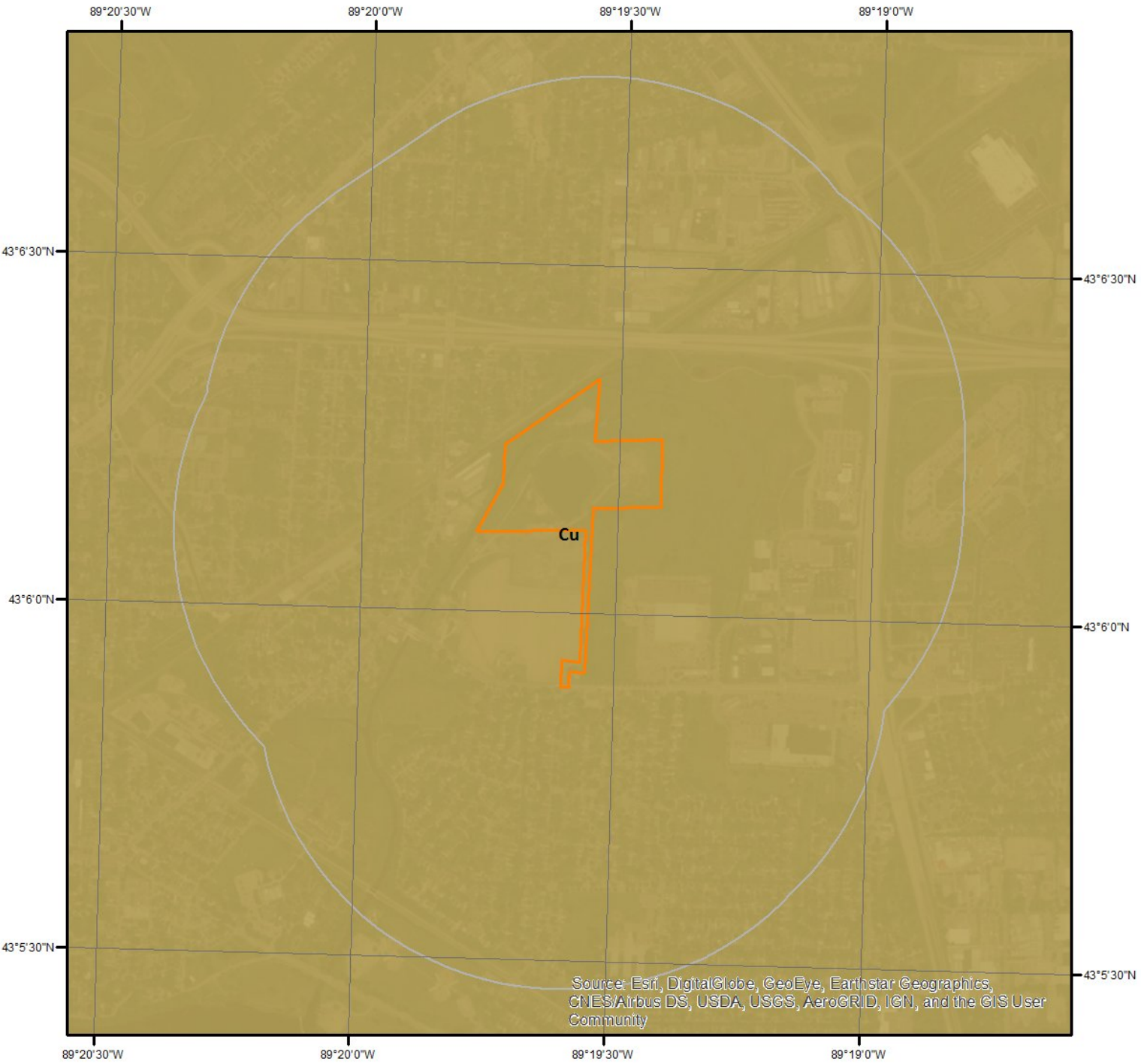
Zone subtype: 0.2 PCT ANNUAL CHANCE FLOOD HAZARD

Flood Zone X-12

Zone: X

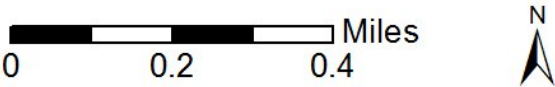
Zone subtype: AREA OF MINIMAL FLOOD HAZARD

Geologic Information



Geologic Units

This maps shows geologic units in the area. Please refer to the report for detailed descriptions.



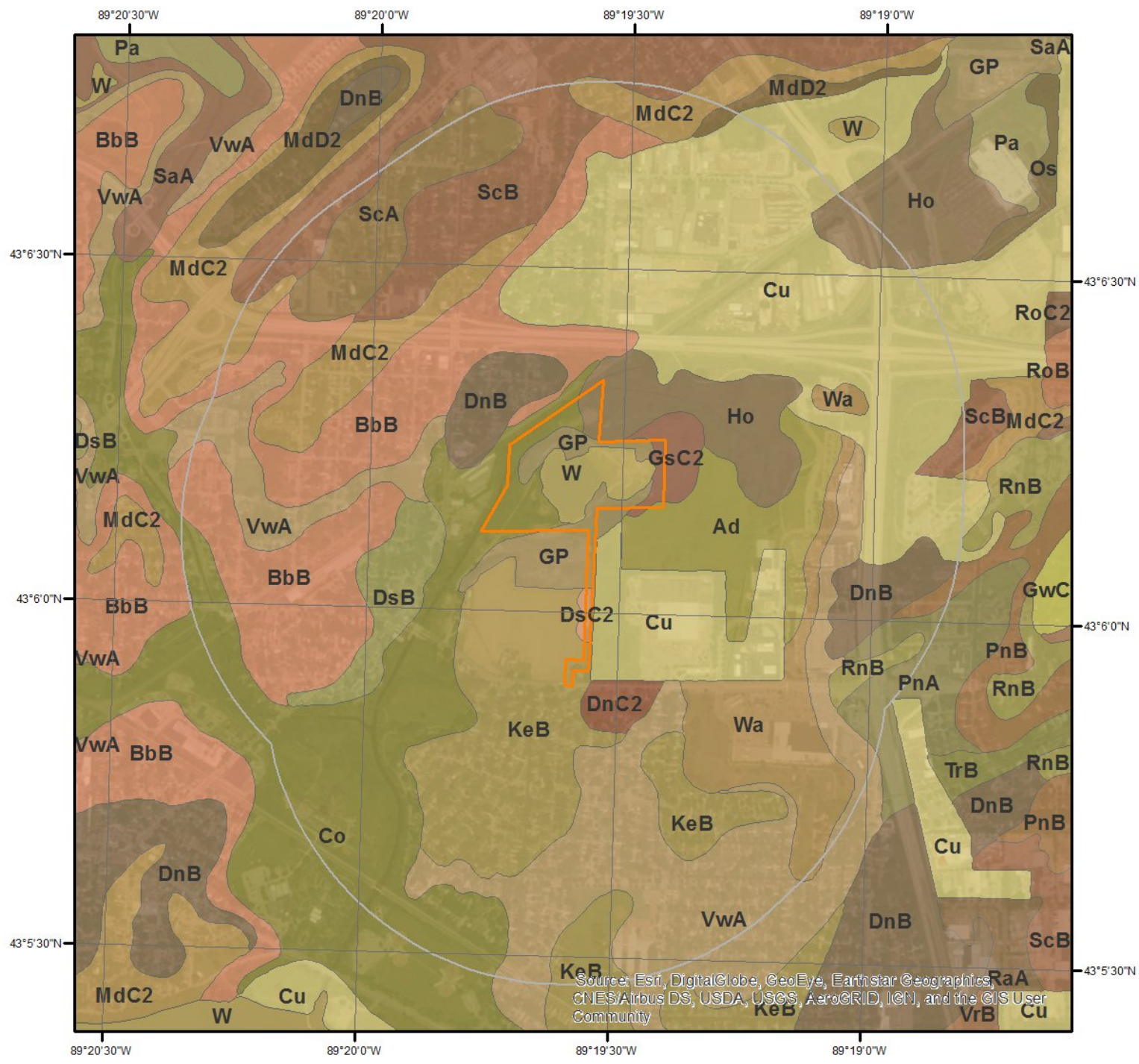
Geologic Information

The previous page shows USGS geology information. Detailed information about each unit is provided below.

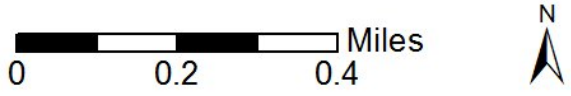
Geologic Unit Cu

Unit Name:	Cambrian, undivided
Unit Age:	Cambrian
Primary Rock Type:	sandstone
Secondary Rock Type:	dolostone (dolomite)
Unit Description:	Cambrian, undivided - Sandstone with some dolomite and shale, undivided; includes Trempealeau, Tunnel City, and Elk Mound Formations

Soil Information



SSURGO Soils



This maps shows SSURGO soil units around the target property. Please refer to the report for detailed soil descriptions.



Soil Information

The previous page shows a soil map using SSURGO data from USDA Natural Resources Conservation Service. Detailed information about each unit is provided below.

Map Unit Ad

Map Unit Name:	Adrian muck
Bedrock Depth - Min:	null
Watertable Depth - Annual Min:	0cm
Drainage Class - Dominant:	Very poorly drained
Hydrologic Group - Dominant:	A/D - These soils have low runoff potential when drained and high runoff potential when undrained.
Major components are printed below	
Adrian(100%)	
horizon Oa(0cm to 89cm)	Muck
horizon H2(89cm to 152cm)	Sand

Map Unit BbB

Map Unit Name:	Batavia silt loam, gravelly substratum, 2 to 6 percent slopes
Bedrock Depth - Min:	null
Watertable Depth - Annual Min:	null
Drainage Class - Dominant:	Well drained
Hydrologic Group - Dominant:	B - Soils in this group have moderately low runoff potential when thoroughly wet. Water transmission through the soil is unimpeded.
Major components are printed below	
Batavia(100%)	
horizon H1(0cm to 25cm)	Silt loam
horizon H2(25cm to 112cm)	Silty clay loam
horizon H3(112cm to 127cm)	Gravelly clay loam
horizon H4(127cm to 152cm)	Gravelly coarse sand

Map Unit Co

Map Unit Name:	Colwood silt loam, 0 to 2 percent slopes
Bedrock Depth - Min:	null
Watertable Depth - Annual Min:	0cm
Drainage Class - Dominant:	Poorly drained
Hydrologic Group - Dominant:	C/D - These soils have moderately high runoff potential when drained and high runoff potential when undrained.
Major components are printed below	
Colwood(85%)	
horizon Ap(0cm to 25cm)	Silt loam
horizon Bg(25cm to 61cm)	Sandy clay loam
horizon 2Cg(61cm to 200cm)	Stratified very fine sand to silt

Map Unit Cu

Soil Information

Map Unit Name:	Cut and fill land
Bedrock Depth - Min:	null
Watertable Depth - Annual Min:	107cm
Drainage Class - Dominant:	Moderately well drained
Hydrologic Group - Dominant:	null
Major components are printed below	
Cut and fill land(100%)	
horizon H1(0cm to 25cm)	Variable

Map Unit DnB

Map Unit Name:	Dodge silt loam, 2 to 6 percent slopes
Bedrock Depth - Min:	null
Watertable Depth - Annual Min:	null
Drainage Class - Dominant:	Well drained
Hydrologic Group - Dominant:	B - Soils in this group have moderately low runoff potential when thoroughly wet. Water transmission through the soil is unimpeded.
Major components are printed below	
Dodge(100%)	
horizon H1(0cm to 23cm)	Silt loam
horizon H2(23cm to 74cm)	Silty clay loam
horizon H3(74cm to 102cm)	Clay loam
horizon H4(102cm to 152cm)	Loam

Map Unit DnC2

Map Unit Name:	Dodge silt loam, 6 to 12 percent slopes, eroded
Bedrock Depth - Min:	null
Watertable Depth - Annual Min:	null
Drainage Class - Dominant:	Well drained
Hydrologic Group - Dominant:	B - Soils in this group have moderately low runoff potential when thoroughly wet. Water transmission through the soil is unimpeded.
Major components are printed below	
Dodge(100%)	
horizon H1(0cm to 23cm)	Silt loam
horizon H2(23cm to 74cm)	Silty clay loam
horizon H3(74cm to 102cm)	Clay loam
horizon H4(102cm to 152cm)	Gravelly loam

Map Unit DsB

Map Unit Name:	Dresden silt loam, 2 to 6 percent slopes
Bedrock Depth - Min:	null
Watertable Depth - Annual Min:	null
Drainage Class - Dominant:	Well drained
Hydrologic Group - Dominant:	B - Soils in this group have moderately low runoff potential when thoroughly wet. Water transmission through the soil is unimpeded.
Major components are printed below	
Dresden(100%)	

Soil Information

horizon H1(0cm to 36cm)	Silt loam
horizon H2(36cm to 64cm)	Silty clay loam
horizon H3(64cm to 91cm)	Sandy clay loam
horizon H4(91cm to 152cm)	Sand and gravel, gravelly coarse sand

Map Unit DsC2

Map Unit Name:	Dresden silt loam, 6 to 12 percent slopes, eroded
Bedrock Depth - Min:	null
Watertable Depth - Annual Min:	null
Drainage Class - Dominant:	Well drained
Hydrologic Group - Dominant:	B - Soils in this group have moderately low runoff potential when thoroughly wet. Water transmission through the soil is unimpeded.
Major components are printed below	
Dresden(100%)	
horizon H1(0cm to 36cm)	Silt loam
horizon H2(36cm to 64cm)	Silty clay loam
horizon H3(64cm to 91cm)	Sandy clay loam
horizon H4(91cm to 152cm)	Gravelly coarse sand

Map Unit GP

Map Unit Name:	Gravel pit
Bedrock Depth - Min:	null
Watertable Depth - Annual Min:	null
Drainage Class - Dominant:	null
Hydrologic Group - Dominant:	null
Major components are printed below	
Pits(99%)	
horizon H1(0cm to 25cm)	Stratified extremely gravelly coarse sand to very gravelly sand

Map Unit GsC2

Map Unit Name:	Grays silt loam, 6 to 12 percent slopes, eroded
Bedrock Depth - Min:	null
Watertable Depth - Annual Min:	null
Drainage Class - Dominant:	Well drained
Hydrologic Group - Dominant:	B - Soils in this group have moderately low runoff potential when thoroughly wet. Water transmission through the soil is unimpeded.
Major components are printed below	
Grays(100%)	
horizon H1(0cm to 25cm)	Silt loam
horizon H2(25cm to 84cm)	Silty clay loam
horizon H3(84cm to 152cm)	Stratified very fine sandy loam to silt loam

Map Unit Ho

Map Unit Name:	Houghton muck
----------------	---------------

Soil Information

Bedrock Depth - Min:	null
Watertable Depth - Annual Min:	0cm
Drainage Class - Dominant:	Very poorly drained
Hydrologic Group - Dominant:	A/D - These soils have low runoff potential when drained and high runoff potential when undrained.
Major components are printed below	
Houghton(100%)	
horizon Oa1(0cm to 38cm)	Muck
horizon Oa2(38cm to 152cm)	Muck

Map Unit KeB

Map Unit Name:	Kegonsa silt loam, 2 to 6 percent slopes
Bedrock Depth - Min:	null
Watertable Depth - Annual Min:	null
Drainage Class - Dominant:	Well drained
Hydrologic Group - Dominant:	B - Soils in this group have moderately low runoff potential when thoroughly wet. Water transmission through the soil is unimpeded.
Major components are printed below	
Kegonsa(100%)	
horizon H1(0cm to 30cm)	Silt loam
horizon H2(30cm to 74cm)	Silt loam
horizon H3(74cm to 84cm)	Sandy clay loam
horizon H4(84cm to 152cm)	Gravelly coarse sand

Map Unit MdC2

Map Unit Name:	McHenry silt loam, 6 to 12 percent slopes, eroded
Bedrock Depth - Min:	null
Watertable Depth - Annual Min:	null
Drainage Class - Dominant:	Well drained
Hydrologic Group - Dominant:	B - Soils in this group have moderately low runoff potential when thoroughly wet. Water transmission through the soil is unimpeded.
Major components are printed below	
McHenry(100%)	
horizon H1(0cm to 18cm)	Silt loam
horizon H2(18cm to 46cm)	Silty clay loam
horizon H3(46cm to 84cm)	Sandy clay loam
horizon H4(84cm to 152cm)	Fine sandy loam

Map Unit MdD2

Map Unit Name:	McHenry silt loam, 12 to 20 percent slopes, eroded
Bedrock Depth - Min:	null
Watertable Depth - Annual Min:	null
Drainage Class - Dominant:	Well drained
Hydrologic Group - Dominant:	B - Soils in this group have moderately low runoff potential when thoroughly wet. Water transmission through the soil is unimpeded.
Major components are printed below	

Soil Information

McHenry(100%)

horizon H1(0cm to 18cm)	Silt loam
horizon H2(18cm to 46cm)	Silty clay loam
horizon H3(46cm to 84cm)	Sandy clay loam
horizon H4(84cm to 152cm)	Fine sandy loam

Map Unit PnA

Map Unit Name:	Plano silt loam, till substratum, 0 to 2 percent slopes
Bedrock Depth - Min:	null
Watertable Depth - Annual Min:	null
Drainage Class - Dominant:	Well drained
Hydrologic Group - Dominant:	B - Soils in this group have moderately low runoff potential when thoroughly wet. Water transmission through the soil is unimpeded.

Major components are printed below

Plano(90%)

horizon Ap(0cm to 28cm)	Silt loam
horizon Bt1(28cm to 104cm)	Silty clay loam
horizon 2Bt2(104cm to 117cm)	Loam
horizon 2C(117cm to 200cm)	Sandy loam

Map Unit PnB

Map Unit Name:	Plano silt loam, till substratum, 2 to 6 percent slopes
Bedrock Depth - Min:	null
Watertable Depth - Annual Min:	null
Drainage Class - Dominant:	Well drained
Hydrologic Group - Dominant:	B - Soils in this group have moderately low runoff potential when thoroughly wet. Water transmission through the soil is unimpeded.

Major components are printed below

Plano(85%)

horizon Ap(0cm to 28cm)	Silt loam
horizon Bt1(28cm to 104cm)	Silty clay loam
horizon 2Bt2(104cm to 117cm)	Loam
horizon 2C(117cm to 200cm)	Sandy loam

Map Unit RnB

Map Unit Name:	Ringwood silt loam, 2 to 6 percent slopes
Bedrock Depth - Min:	null
Watertable Depth - Annual Min:	null
Drainage Class - Dominant:	Well drained
Hydrologic Group - Dominant:	B - Soils in this group have moderately low runoff potential when thoroughly wet. Water transmission through the soil is unimpeded.

Major components are printed below

Ringwood(100%)

horizon H1(0cm to 30cm)	Silt loam
horizon H2(30cm to 56cm)	Silty clay loam
horizon H3(56cm to 91cm)	Sandy clay loam

Soil Information

horizon H4(91cm to 152cm)

Sandy loam

Map Unit ScA

Map Unit Name:	St. Charles silt loam, 0 to 2 percent slopes
Bedrock Depth - Min:	null
Watertable Depth - Annual Min:	null
Drainage Class - Dominant:	Well drained
Hydrologic Group - Dominant:	B - Soils in this group have moderately low runoff potential when thoroughly wet. Water transmission through the soil is unimpeded.

Major components are printed below

St. Charles(90%)	
horizon Ap(0cm to 30cm)	Silt loam
horizon Bt1(30cm to 122cm)	Silt loam
horizon 2Bt2(122cm to 137cm)	Sandy loam
horizon 2C(137cm to 200cm)	Gravelly sandy loam

Map Unit ScB

Map Unit Name:	St. Charles silt loam, 2 to 6 percent slopes
Bedrock Depth - Min:	null
Watertable Depth - Annual Min:	null
Drainage Class - Dominant:	Well drained
Hydrologic Group - Dominant:	B - Soils in this group have moderately low runoff potential when thoroughly wet. Water transmission through the soil is unimpeded.

Major components are printed below

St. Charles(85%)	
horizon Ap(0cm to 23cm)	Silt loam
horizon Bt1(23cm to 122cm)	Silt loam
horizon 2Bt2(122cm to 137cm)	Sandy loam
horizon 2C(137cm to 200cm)	Gravelly sandy loam

Map Unit VwA

Map Unit Name:	Virgil silt loam, gravelly substratum, 0 to 3 percent slopes
Bedrock Depth - Min:	null
Watertable Depth - Annual Min:	61cm
Drainage Class - Dominant:	Somewhat poorly drained
Hydrologic Group - Dominant:	C - Soils in this group have moderately high runoff potential when thoroughly wet. Water transmission through the soil is somewhat restricted.

Major components are printed below

Virgil(100%)	
horizon H1(0cm to 23cm)	Silt loam
horizon H2(23cm to 38cm)	Silt loam
horizon H3(38cm to 130cm)	Silty clay loam
horizon H4(130cm to 142cm)	Sandy clay loam
horizon H5(142cm to 152cm)	Gravelly coarse sand

Soil Information

Map Unit W

Map Unit Name:

Water

No more attributes available for this map unit

Map Unit Wa

Map Unit Name:

Wacousta silty clay loam, 0 to 2 percent slopes

Bedrock Depth - Min:

null

Watertable Depth - Annual Min:

0cm

Drainage Class - Dominant:

Very poorly drained

Hydrologic Group - Dominant:

B/D - These soils have moderately low runoff potential when drained and high runoff potential when undrained.

Major components are printed below

Wacousta(85%)

horizon Ap(0cm to 33cm)

Silty clay loam

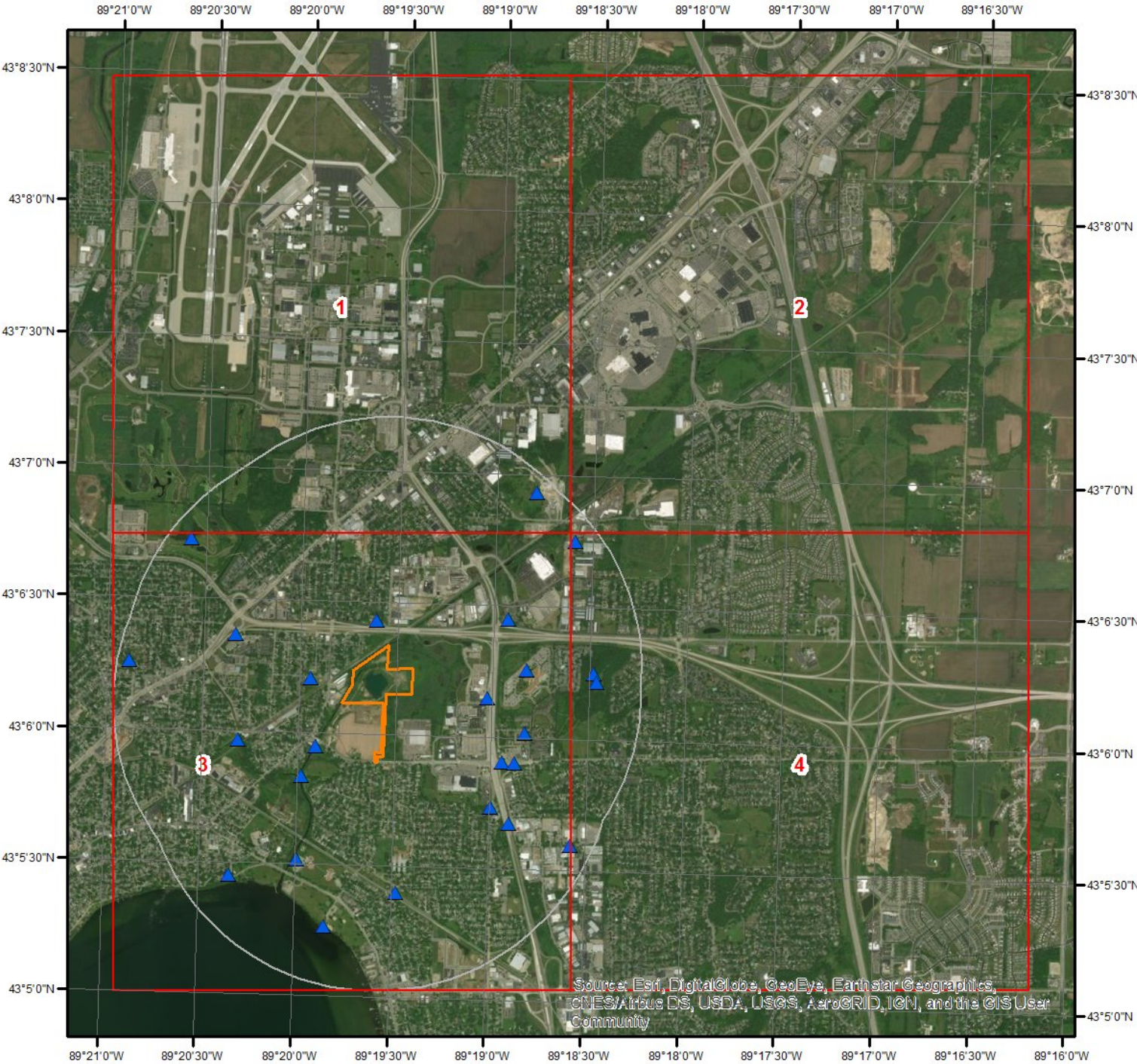
horizon Bg(33cm to 48cm)

Silty clay loam

horizon Cg(48cm to 200cm)


Silt loam

Wells and Additional Sources



Wells & Additional Sources

- ▲ Sites with Higher Elevation
- Sites with Same Elevation
- ▼ Sites with Lower Elevation
- Sites with Unknown Elevation




Wells and Additional Sources



Wells & Additional Sources - Page 1

- ▲ Sites with Higher Elevation
- Sites with Same Elevation
- ▼ Sites with Lower Elevation
- Sites with Unknown Elevation



ERIS
ENVIRONMENTAL RISK INFORMATION SERVICES



Wells and Additional Sources



Wells & Additional Sources - Page 2

- ▲ Sites with Higher Elevation
- Sites with Same Elevation
- ▼ Sites with Lower Elevation
- Sites with Unknown Elevation

0 0.15 0.3 0.6 Miles



ERIS
ENVIRONMENTAL RISK INFORMATION SERVICES



Wells and Additional Sources



Wells & Additional Sources - Page 3

- ▲ Sites with Higher Elevation
- Sites with Same Elevation
- ▼ Sites with Lower Elevation
- Sites with Unknown Elevation

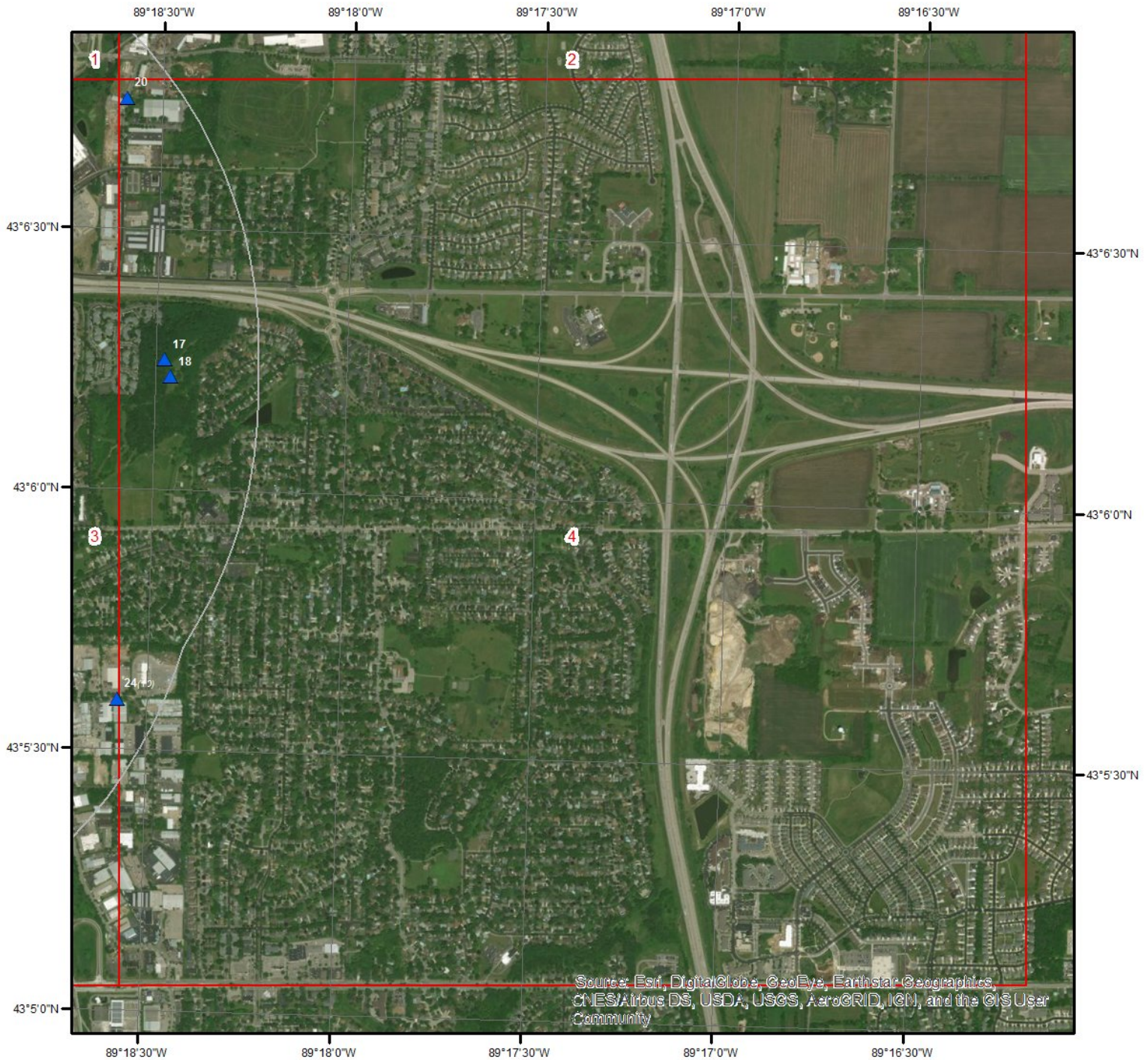
0 0.15 0.3 0.6 Miles



ERIS
ENVIRONMENTAL RISK INFORMATION SERVICES



Wells and Additional Sources



Wells & Additional Sources - Page 4

- ▲ Sites with Higher Elevation
- Sites with Same Elevation
- ▼ Sites with Lower Elevation
- Sites with Unknown Elevation

0 0.15 0.3 0.6 Miles



ERIS
ENVIRONMENTAL RISK INFORMATION SERVICES



Wells and Additional Sources Summary

Federal Sources

Public Water Systems Violations and Enforcement Data

Map Key	PWS ID	Distance (ft)	Direction
2	WI1130742	906.35	W
7	WI1130592	2,603.57	ESE
10	WI1140144	2,813.99	WNW
10	WI1140142	2,813.99	WNW
10	WI4600449	2,813.99	WNW
10	WI4200478	2,813.99	WNW
10	WI1140123	2,813.99	WNW
14	WI1133196	3,289.64	SE
24	WI1130306	4,778.05	SE
24	WI1131042	4,778.05	SE
24	WI1130292	4,778.05	SE
24	WI1130280	4,778.05	SE
24	WI1130302	4,778.05	SE

Safe Drinking Water Information System (SDWIS)

Map Key	PWS ID	Distance (ft)	Direction
2	WI1130742	906.35	W
2	WI1130742	906.35	W
7	WI1130592	2,603.57	ESE
7	WI1130592	2,603.57	ESE
10	WI4600449	2,813.99	WNW
10	WI4200478	2,813.99	WNW
10	WI1140142	2,813.99	WNW
10	WI1140123	2,813.99	WNW
10	WI1140144	2,813.99	WNW
10	WI4200478	2,813.99	WNW
10	WI1140142	2,813.99	WNW
10	WI1140142	2,813.99	WNW
10	WI1140144	2,813.99	WNW
10	WI1140144	2,813.99	WNW
10	WI4600449	2,813.99	WNW
10	WI1140144	2,813.99	WNW
10	WI1140144	2,813.99	WNW
10	WI4600449	2,813.99	WNW
10	WI4600449	2,813.99	WNW
10	WI1140144	2,813.99	WNW
10	WI4600449	2,813.99	WNW
10	WI1140123	2,813.99	WNW
10	WI1140144	2,813.99	WNW
10	WI1140144	2,813.99	WNW
10	WI4600449	2,813.99	WNW
10	WI1140144	2,813.99	WNW
10	WI4200478	2,813.99	WNW
10	WI1140123	2,813.99	WNW
10	WI1140142	2,813.99	WNW
10	WI4600449	2,813.99	WNW
10	WI1140144	2,813.99	WNW
10	WI1140142	2,813.99	WNW
10	WI4600449	2,813.99	WNW
14	WI1133196	3,289.64	SE
14	WI1133196	3,289.64	SE
24	WI1130302	4,778.05	SE

Wells and Additional Sources Summary

24	WI1130280	4,778.05	SE
24	WI1131042	4,778.05	SE
24	WI1130292	4,778.05	SE
24	WI1130306	4,778.05	SE

USGS National Water Information System

Map Key	Monitoring Loc Identifier	Distance (ft)	Direction
1	USGS-430626089194001	647.92	N
3	USGS-05428650	1,163.24	SW
4	USGS-430609089190101	1,742.28	E
5	USGS-05428660	1,697.52	SW
6	USGS-430627089185501	2,488.32	ENE
9	USGS-05428600	2,533.13	WSW
13	USGS-430549089190001	2,749.33	SE
15	USGS-05428668	2,874.68	SSW
16	USGS-05428665	3,043.71	S
17	USGS-430616089182701	4,190.04	E
18	USGS-430613089182701	4,264.27	E
20	USGS-430645089183501	4,746.64	NE
21	USGS-430527089202001	4,255.45	SW
21	USGS-430527089202002	4,255.45	SW
21	USGS-430527089202003	4,255.45	SW
22	USGS-430516089195000	3,959.42	SSW

State Sources

Oil and Gas Wells

Map Key	ID	Distance (ft)	Direction
No records found			

Public Water Supply Systems

Map Key	DNR PWSW ID	Distance (ft)	Direction
7	11305921	2,603.57	ESE
12	11314391	2,853.89	ESE
14	11331969	3,289.64	SE

Well Construction Report

Map Key	WI Unique Well No	Distance (ft)	Direction
8	UU800	2,639.73	E
11	TM567	2,766.53	ESE
11	AH757	2,766.53	ESE
19	MQ100	4,797.61	NW
23	MC149	4,910.72	NE
25	OO647	5,005.67	W

Well Inventory

Map Key	ID	Distance (ft)	Direction
No records found			

Wells and Additional Sources Detail Report

Public Water Systems Violations and Enforcement Data

Map Key	Direction	Distance (mi)	Distance (ft)	Elevation (ft)	DB
2	W	0.17	906.35	851.44	PWSV

Address Line 2:

State Code: WI

Zip Code: 53714-1631

City Name: MADISON

Address Line 1: 3325 THURBER AVE

PWS ID: WI1130742

PWS Type Code: CWS

PWS Type Description: Community Water System

Primary Source Code: GWP

Primary Source Desc: Purchased groundwater

PWS Activity Code: A

PWS Activity Description: Active

PWS Deactivation Date:

Phone Number:

--Details--

Population Served Count: 1200

City Served: MADISON

County Served: Dane

State Served: WI

Zip Code Served:

Map Key	Direction	Distance (mi)	Distance (ft)	Elevation (ft)	DB
7	ESE	0.49	2,603.57	868.29	PWSV

Address Line 2: PO BOX 5326

State Code: WI

Zip Code: 53705

City Name: MADISON

Address Line 1: 4008 MILWAUKEE ST

PWS ID: WI1130592

PWS Type Code: TNCWS

PWS Type Description: Transient Non-Community Water System

Primary Source Code: GW

Primary Source Desc: Groundwater

PWS Activity Code: I

PWS Activity Description: Inactive

PWS Deactivation Date: 30/07/2015

Phone Number:

Wells and Additional Sources Detail Report

--Details--

Population Served Count: 270
City Served: MADISON
County Served: Dane
State Served: WI
Zip Code Served:

Map Key	Direction	Distance (mi)	Distance (ft)	Elevation (ft)	DB
10	WNW	0.53	2,813.99	868.70	PWSV

Address Line 2: PO BOX 7925
State Code: WI
Zip Code: 53704
City Name: MADISON
Address Line 1: 3099 E WASHINGTON AVE
PWS ID: WI1140144
PWS Type Code: CWS
PWS Type Description: Community Water System
Primary Source Code: GW
Primary Source Desc: Groundwater
PWS Activity Code: A
PWS Activity Description: Active
PWS Deactivation Date:
Phone Number:

--Details--

Population Served Count: 1725
City Served: FOX LAKE
County Served: Dodge
State Served: WI
Zip Code Served:

Map Key	Direction	Distance (mi)	Distance (ft)	Elevation (ft)	DB
10	WNW	0.53	2,813.99	868.70	PWSV

Address Line 2: PO BOX 7925
State Code: WI
Zip Code: 53704
City Name: MADISON
Address Line 1: 3099 E WASHINGTON AVE
PWS ID: WI1140142
PWS Type Code: CWS
PWS Type Description: Community Water System
Primary Source Code: GW
Primary Source Desc: Groundwater
PWS Activity Code: A

Wells and Additional Sources Detail Report

PWS Activity Description: Active
PWS Deactivation Date:
Phone Number:

--Details--

Population Served Count: 4901
City Served: WAUPUN
County Served: Dodge
State Served: WI
Zip Code Served:

Map Key	Direction	Distance (mi)	Distance (ft)	Elevation (ft)	DB
10	WNW	0.53	2,813.99	868.70	PWSV

Address Line 2:
State Code: WI
Zip Code: 53704
City Name: MADISON
Address Line 1: 3099 E WASHINGTON AVE
PWS ID: WI4600449
PWS Type Code: CWS
PWS Type Description: Community Water System
Primary Source Code: GW
Primary Source Desc: Groundwater
PWS Activity Code: A
PWS Activity Description: Active
PWS Deactivation Date:
Phone Number:

--Details--

Population Served Count: 1544
City Served: PLYMOUTH
County Served: Sheboygan
State Served: WI
Zip Code Served:

Map Key	Direction	Distance (mi)	Distance (ft)	Elevation (ft)	DB
10	WNW	0.53	2,813.99	868.70	PWSV

Address Line 2: PO BOX 7925
State Code: WI
Zip Code: 53704
City Name: MADISON
Address Line 1: 3099 E WASHINGTON AVE
PWS ID: WI4200478
PWS Type Code: CWS

Wells and Additional Sources Detail Report

PWS Type Description: Community Water System
Primary Source Code: GW
Primary Source Desc: Groundwater
PWS Activity Code: I
PWS Activity Description: Inactive
PWS Deactivation Date: 01/07/1995
Phone Number:

--Details--

Population Served Count: 340
City Served:
County Served:
State Served: WI
Zip Code Served:

Map Key	Direction	Distance (mi)	Distance (ft)	Elevation (ft)	DB
10	WNW	0.53	2,813.99	868.70	PWSV

Address Line 2: PO BOX 7925
State Code: WI
Zip Code: 53707-7925
City Name: MADISON
Address Line 1: 3099 E WASHINGTON AVE
PWS ID: WI1140123
PWS Type Code: NTNCWS
PWS Type Description: Non-Transient Non-Community Water System
Primary Source Code: GW
Primary Source Desc: Groundwater
PWS Activity Code: A
PWS Activity Description: Active
PWS Deactivation Date:
Phone Number:

--Details--

Population Served Count: 43
City Served: WAUPUN
County Served: Dodge
State Served: WI
Zip Code Served:

Map Key	Direction	Distance (mi)	Distance (ft)	Elevation (ft)	DB
14	SE	0.62	3,289.64	875.45	PWSV

Address Line 2:
State Code: WI
Zip Code: 53714

Wells and Additional Sources Detail Report

City Name: MADISON
Address Line 1: 301 S STOUGHTON RD
PWS ID: WI1133196
PWS Type Code: NTNCWS
PWS Type Description: Non-Transient Non-Community Water System
Primary Source Code: GW
Primary Source Desc: Groundwater
PWS Activity Code: I
PWS Activity Description: Inactive
PWS Deactivation Date: 01/05/2009
Phone Number:

--Details--

Population Served Count: 10
City Served: MADISON
County Served: Dane
State Served: WI
Zip Code Served:

Map Key	Direction	Distance (mi)	Distance (ft)	Elevation (ft)	DB
24	SE	0.90	4,778.05	885.63	PWSV

Address Line 2:
State Code: WI
Zip Code: 53714
City Name: MADISON
Address Line 1: 4318 ROBERTSON RD
PWS ID: WI1130306
PWS Type Code: TNCWS
PWS Type Description: Transient Non-Community Water System
Primary Source Code: GW
Primary Source Desc: Groundwater
PWS Activity Code: I
PWS Activity Description: Inactive
PWS Deactivation Date: 01/12/1999
Phone Number:

--Details--

Population Served Count: 0
City Served:
County Served:
State Served: WI
Zip Code Served:

Map Key	Direction	Distance (mi)	Distance (ft)	Elevation (ft)	DB
24	SE	0.90	4,778.05	885.63	PWSV

Wells and Additional Sources Detail Report

Address Line 2:
State Code: WI
Zip Code: 53714
City Name: MADISON
Address Line 1: 4318 ROBERTSON RD
PWS ID: WI1131042
PWS Type Code: TNCWS
PWS Type Description: Transient Non-Community Water System
Primary Source Code: GW
Primary Source Desc: Groundwater
PWS Activity Code: I
PWS Activity Description: Inactive
PWS Deactivation Date: 01/01/2002
Phone Number:

--Details--

Population Served Count: 0
City Served:
County Served:
State Served: WI
Zip Code Served:

Map Key	Direction	Distance (mi)	Distance (ft)	Elevation (ft)	DB
24	SE	0.90	4,778.05	885.63	PWSV

Address Line 2:
State Code: WI
Zip Code: 53714
City Name: MADISON
Address Line 1: 4318 ROBERTSON RD
PWS ID: WI1130292
PWS Type Code: TNCWS
PWS Type Description: Transient Non-Community Water System
Primary Source Code: GW
Primary Source Desc: Groundwater
PWS Activity Code: I
PWS Activity Description: Inactive
PWS Deactivation Date: 01/04/1997
Phone Number:

--Details--

Population Served Count: 25
City Served:
County Served:
State Served: WI

Wells and Additional Sources Detail Report

Zip Code Served:

Map Key	Direction	Distance (mi)	Distance (ft)	Elevation (ft)	DB
24	SE	0.90	4,778.05	885.63	PWSV

Address Line 2:

State Code: WI
Zip Code: 53714
City Name: MADISON
Address Line 1: 4318 ROBERTSON RD
PWS ID: WI1130280
PWS Type Code: TNCWS
PWS Type Description: Transient Non-Community Water System
Primary Source Code: GW
Primary Source Desc: Groundwater
PWS Activity Code: I
PWS Activity Description: Inactive
PWS Deactivation Date: 01/06/1997
Phone Number:

--Details--

Population Served Count: 25
City Served:
County Served:
State Served: WI
Zip Code Served:

Map Key	Direction	Distance (mi)	Distance (ft)	Elevation (ft)	DB
24	SE	0.90	4,778.05	885.63	PWSV

Address Line 2:

State Code: WI
Zip Code: 53714
City Name: MADISON
Address Line 1: 4318 ROBERTSON RD
PWS ID: WI1130302
PWS Type Code: TNCWS
PWS Type Description: Transient Non-Community Water System
Primary Source Code: GW
Primary Source Desc: Groundwater
PWS Activity Code: I
PWS Activity Description: Inactive
PWS Deactivation Date: 05/05/1987
Phone Number:

--Details--

Wells and Additional Sources Detail Report

Population Served Count: 10
 City Served:
 County Served:
 State Served: WI
 Zip Code Served:

Safe Drinking Water Information System (SDWIS)

Map Key	Direction	Distance (mi)	Distance (ft)	Elevation (ft)	DB
2	W	0.17	906.35	851.44	SDWIS

PWS ID:	WI1130742	Pop Cat 11:	1,001-3,300
Facility ID:	1	Pop Cat 11 Cd:	4
Facility Name:	1	Pop Cat 2:	<10,000
EPA Region Code:	05	Pop Cat 2 Cd:	1
EPA Region:	Region 5	Pop Cat 3:	<=3300
Season Begin Date:	-	Pop Cat 3 Cd:	1
Season End Date:	-	Pop Cat 4:	<10K
Deactivation Date:	-	Pop Cat 4 Cd:	1
Fac Deactvtn Dt:	-	Pop Cat 5:	501-3,300
First Rptd Dt:	21-JAN-83	Pop Cat 5 Cd:	2
Last Rptd Date:	26-FEB-16	ORG Name:	WINANS, TERRI - CLERK
Primacy Agency:	Wisconsin	Admin Name:	-
Is Source Ind:	Yes	Phone No:	-
Facility Type Cd:	CC	Phone Ext No:	-
Facility Type Desc:	Consecutive Connection	Alt Phone No:	-
Activity Status Cd:	A	Fax No:	-
Activity Status:	Active	Email Addr:	-
Availability Code:	P	Avlblty Desc:	Permanent
Water Type Code:	GW	Wtr Tp Desc:	Ground water
DBPR Schd Ctg Cd:	1	DBPR Schd Ctg:	System serving 100K or more people OR systems that are connected to a system serving 100K or more
Facility Activity Cd:	A	Fac Activity:	Active
Filtrtn Status Cd:	-	Filt Stat Desc:	-
GW or SW Code:	GW	GW or SS:	Groundwater
LT2 Sch Ctgry Cd:	-	LT2 Sched Ctg:	-
Owner Type Code:	L	Owner Type:	Local government
PWS Type Code:	CWS	PWS Type:	Community water system
Primcy Agency Cd:	WI	Primacy Type:	State
Primary Source Cd:	GWP	Primary Srce:	Ground water purchased
Seller Treatmnt Cd:	Y	Seller Trt Dsc:	Partially treated by seller
Submsn Status Cd:	Y	Sub Stat Dsc:	Reported and accepted
Subms Sts Cd Vio:	Y	Pop Srvd Cnt:	1,200
Is Grant Eligible:	Yes	Srv Cnctn Cnt:	444
Outstndng Perfrm:	-	Seller PWSID:	WI1130224
Outstndng Perf Dt:	-	Slr PWS Nm:	MADISON WATER UTILITY
Schl or Dycare:	No	CDS ID:	9999

Wells and Additional Sources Detail Report

Source Treated Ind:	N	Country Code:	US
Src Wtr Protected:	-	Cntry Nm BTP:	-
Src Wtr Prot Dt:	-	State Code:	WI
NPM Candidate:	Yes	State Fac ID:	1
Is Wholesaler:	No	Sub Quarter:	1
Submission Year:	2016	Validity Ind:	Yes
Submission Yr Qtr:	2016Q1		

--Details--

Treatment ID:	-
Treatment Process Code:	-
Treatment Process:	-
Treatment Objective Code:	-
Treatment Objective:	-
Treatment Plant City:	-
Treatment Plant State:	-
Treatment Plant Addr 1:	-
Treatment Plant Addr 2:	-
Treatment Plant Zip Code:	-
Treatment Comments:	-

Map Key	Direction	Distance (mi)	Distance (ft)	Elevation (ft)	DB
2	W	0.17	906.35	851.44	SDWIS

PWS ID:	WI1130742	Pop Cat 11:	1,001-3,300
Facility ID:	11307428	Pop Cat 11 Cd:	4
Facility Name:	11307428	Pop Cat 2:	<10,000
EPA Region Code:	05	Pop Cat 2 Cd:	1
EPA Region:	Region 5	Pop Cat 3:	<=3300
Season Begin Date:	-	Pop Cat 3 Cd:	1
Season End Date:	-	Pop Cat 4:	<10K
Deactivation Date:	-	Pop Cat 4 Cd:	1
Fac Deactvtn Dt:	-	Pop Cat 5:	501-3,300
First Rptd Dt:	21-JAN-83	Pop Cat 5 Cd:	2
Last Rptd Date:	26-FEB-16	ORG Name:	WINANS, TERRI - CLERK
Primacy Agency:	Wisconsin	Admin Name:	-
Is Source Ind:	No	Phone No:	-
Facility Type Cd:	DS	Phone Ext No:	-
Facility Type Desc:	Distribution System/Zone	Alt Phone No:	-
Activity Status Cd:	A	Fax No:	-
Activity Status:	Active	Email Addr:	-
Availability Code:	-	Avlblty Desc:	-
Water Type Code:	-	Wtr Tp Desc:	-
DBPR Schd Ctg Cd:	1	DBPR Schd Ctg:	System serving 100K or more people OR systems that are connected to a system serving 100K or more

Wells and Additional Sources Detail Report

Facility Activity Cd: A	Fac Activity: Active
Filtrtn Status Cd: -	Filt Stat Desc: -
GW or SW Code: GW	GW or SS: Groundwater
LT2 Sch Ctgy Cd: -	LT2 Sched Ctg: -
Owner Type Code: L	Owner Type: Local government
PWS Type Code: CWS	PWS Type: Community water system
Primcy Agency Cd: WI	Primacy Type: State
Primary Source Cd: GWP	Primary Srce: Ground water purchased
Seller Treatmnt Cd: -	Seller Trt Dsc: -
Submsn Status Cd: Y	Sub Stat Dsc: Reported and accepted
Subms Sts Cd Vio: Y	Pop Srvd Cnt: 1,200
Is Grant Eligible: Yes	Srv Cnctn Cnt: 444
Outstndng Perfrm: -	Seller PWSID: -
Outstndng Perf Dt: -	Sllr PWS Nm: -
Schl or Dycare: No	CDS ID: 9999
Source Treated Ind: -	Country Code: US
Src Wtr Protected: -	Cntry Nm BTP: -
Src Wtr Prot Dt: -	State Code: WI
NPM Candidate: Yes	State Fac ID: 11307428
Is Wholesaler: No	Sub Quarter: 1
Submission Year: 2016	Validity Ind: Yes
Submission Yr Qtr: 2016Q1	

--Details--

Treatment ID:	-
Treatment Process Code:	-
Treatment Process:	-
Treatment Objective Code:	-
Treatment Objective:	-
Treatment Plant City:	-
Treatment Plant State:	-
Treatment Plant Addr 1:	-
Treatment Plant Addr 2:	-
Treatment Plant Zip Code:	-
Treatment Comments:	-

Map Key	Direction	Distance (mi)	Distance (ft)	Elevation (ft)	DB
7	ESE	0.49	2,603.57	868.29	SDWIS

PWS ID: WI1130592	Pop Cat 11: 101-500
Facility ID: 1	Pop Cat 11 Cd: 2
Facility Name: GU050	Pop Cat 2: <10,000
EPA Region Code: 05	Pop Cat 2 Cd: 1
EPA Region: Region 5	Pop Cat 3: <=3300
Season Begin Date: 01-01	Pop Cat 3 Cd: 1
Season End Date: 12-31	Pop Cat 4: <10K

Wells and Additional Sources Detail Report

Deactivation Date:	30-JUL-15	Pop Cat 4 Cd:	1
Fac Deactvtn Dt:	-	Pop Cat 5:	<=500
First Rptd Dt:	28-JAN-81	Pop Cat 5 Cd:	1
Last Rptd Date:	26-FEB-16	ORG Name:	THE FOWLER GROUP LLC
Primacy Agency:	Wisconsin	Admin Name:	-
Is Source Ind:	Yes	Phone No:	-
Facility Type Cd:	WL	Phone Ext No:	-
Facility Type Desc:	Well	Alt Phone No:	-
Activity Status Cd:	I	Fax No:	-
Activity Status:	Inactive	Email Addr:	-
Availability Code:	P	Avlblty Desc:	Permanent
Water Type Code:	GW	Wtr Tp Desc:	Ground water
DBPR Schd Ctg Cd:	-	DBPR Schd Ctg:	-
Facility Activity Cd:	A	Fac Activity:	Active
Filtrtn Status Cd:	-	Filt Stat Desc:	-
GW or SW Code:	GW	GW or SS:	Groundwater
LT2 Sch Ctgry Cd:	-	LT2 Sched Ctg:	-
Owner Type Code:	P	Owner Type:	Private
PWS Type Code:	TNCWS	PWS Type:	Transient non-community system
Primcy Agency Cd:	WI	Primacy Type:	State
Primary Source Cd:	GW	Primary Srce:	Ground water
Seller Treatmnt Cd:	-	Seller Trt Dsc:	-
Submsn Status Cd:	Y	Sub Stat Dsc:	Reported and accepted
Subms Sts Cd Vio:	Y	Pop Srvd Cnt:	270
Is Grant Eligible:	No	Srv Cnctn Cnt:	1
Outstndng Perfrm:	-	Seller PWSID:	-
Outstndng Perf Dt:	-	Slr PWS Nm:	-
Schl or Dycare:	No	CDS ID:	-
Source Treated Ind:	N	Country Code:	US
Src Wtr Protected:	-	Cntry Nm BTP:	-
Src Wtr Prot Dt:	-	State Code:	WI
NPM Candidate:	Yes	State Fac ID:	1
Is Wholesaler:	No	Sub Quarter:	1
Submission Year:	2016	Validity Ind:	Yes
Submission Yr Qtr:	2016Q1		

--Details--

Treatment ID:	-
Treatment Process Code:	-
Treatment Process:	-
Treatment Objective Code:	-
Treatment Objective:	-
Treatment Plant City:	-
Treatment Plant State:	-
Treatment Plant Addr 1:	-
Treatment Plant Addr 2:	-
Treatment Plant Zip Code:	-

Wells and Additional Sources Detail Report

Treatment Comments: -

Map Key	Direction	Distance (mi)	Distance (ft)	Elevation (ft)	DB
7	ESE	0.49	2,603.57	868.29	SDWIS

PWS ID:	WI1130592	Pop Cat 11:	101-500
Facility ID:	11305921	Pop Cat 11 Cd:	2
Facility Name:	11305921	Pop Cat 2:	<10,000
EPA Region Code:	05	Pop Cat 2 Cd:	1
EPA Region:	Region 5	Pop Cat 3:	<=3300
Season Begin Date:	01-01	Pop Cat 3 Cd:	1
Season End Date:	12-31	Pop Cat 4:	<10K
Deactivation Date:	30-JUL-15	Pop Cat 4 Cd:	1
Fac Deactvtn Dt:	-	Pop Cat 5:	<=500
First Rptd Dt:	28-JAN-81	Pop Cat 5 Cd:	1
Last Rptd Date:	26-FEB-16	ORG Name:	THE FOWLER GROUP LLC
Primacy Agency:	Wisconsin	Admin Name:	-
Is Source Ind:	No	Phone No:	-
Facility Type Cd:	DS	Phone Ext No:	-
Facility Type Desc:	Distribution System/Zone	Alt Phone No:	-
Activity Status Cd:	I	Fax No:	-
Activity Status:	Inactive	Email Addr:	-
Availability Code:	-	Avlblty Desc:	-
Water Type Code:	-	Wtr Tp Desc:	-
DBPR Schd Ctg Cd:	-	DBPR Schd Ctg:	-
Facility Activity Cd:	A	Fac Activity:	Active
Filtrtn Status Cd:	-	Filt Stat Desc:	-
GW or SW Code:	GW	GW or SS:	Groundwater
LT2 Sch Ctgy Cd:	-	LT2 Sched Ctg:	-
Owner Type Code:	P	Owner Type:	Private
PWS Type Code:	TNCWS	PWS Type:	Transient non-community system
Primcy Agency Cd:	WI	Primacy Type:	State
Primary Source Cd:	GW	Primary Srce:	Ground water
Seller Treatmnt Cd:	-	Seller Trt Dsc:	-
Submsn Status Cd:	Y	Sub Stat Dsc:	Reported and accepted
Subms Sts Cd Vio:	Y	Pop Srvd Cnt:	270
Is Grant Eligible:	No	Srv Cnctn Cnt:	1
Outstndng Perfrm:	-	Seller PWSID:	-
Outstndng Perf Dt:	-	Sllr PWS Nm:	-
Schl or Dycare:	No	CDS ID:	-
Source Treated Ind:	-	Country Code:	US
Src Wtr Protected:	-	Cntry Nm BTP:	-
Src Wtr Prot Dt:	-	State Code:	WI
NPM Candidate:	Yes	State Fac ID:	11305921
Is Wholesaler:	No	Sub Quarter:	1
Submission Year:	2016	Validity Ind:	Yes

Wells and Additional Sources Detail Report

Submission Yr Qtr: 2016Q1

--Details--

Treatment ID: -
 Treatment Process Code: -
 Treatment Process: -
 Treatment Objective Code: -
 Treatment Objective: -
 Treatment Plant City: -
 Treatment Plant State: -
 Treatment Plant Addr 1: -
 Treatment Plant Addr 2: -
 Treatment Plant Zip Code: -
 Treatment Comments: -

Map Key	Direction	Distance (mi)	Distance (ft)	Elevation (ft)	DB
10	WNW	0.53	2,813.99	868.70	SDWIS

PWS ID:	WI4600449	Pop Cat 11:	1,001-3,300
Facility ID:	1	Pop Cat 11 Cd:	4
Facility Name:	BH003	Pop Cat 2:	<10,000
EPA Region Code:	05	Pop Cat 2 Cd:	1
EPA Region:	Region 5	Pop Cat 3:	<=3300
Season Begin Date:	-	Pop Cat 3 Cd:	1
Season End Date:	-	Pop Cat 4:	<10K
Deactivation Date:	-	Pop Cat 4 Cd:	1
Fac Deactvtn Dt:	26-JUL-96	Pop Cat 5:	501-3,300
First Rptd Dt:	28-JAN-81	Pop Cat 5 Cd:	2
Last Rptd Date:	26-FEB-16	ORG Name:	DEPARTMENT OF CORRECTIONS
Primacy Agency:	Wisconsin	Admin Name:	-
Is Source Ind:	Yes	Phone No:	-
Facility Type Cd:	WL	Phone Ext No:	-
Facility Type Desc:	Well	Alt Phone No:	-
Activity Status Cd:	A	Fax No:	-
Activity Status:	Active	Email Addr:	-
Availability Code:	P	Avlblty Desc:	Permanent
Water Type Code:	GW	Wtr Tp Desc:	Ground water
DBPR Schd Ctg Cd:	4	DBPR Schd Ctg:	System serving fewer than 10,000 AND not connected to a larger system
Facility Activity Cd:	I	Fac Activity:	Inactive
Filtrtn Status Cd:	-	Filt Stat Desc:	-
GW or SW Code:	GW	GW or SS:	Groundwater
LT2 Sch Ctgry Cd:	-	LT2 Sched Ctg:	-
Owner Type Code:	S	Owner Type:	State government
PWS Type Code:	CWS	PWS Type:	Community water system

Wells and Additional Sources Detail Report

Primacy Agency Cd:	WI	Primacy Type:	State
Primary Source Cd:	GW	Primary Srce:	Ground water
Seller Treatmnt Cd:	-	Seller Trt Dsc:	-
Submsn Status Cd:	Y	Sub Stat Dsc:	Reported and accepted
Subms Sts Cd Vio:	Y	Pop Srvd Cnt:	1,544
Is Grant Eligible:	Yes	Srv Cnctn Cnt:	571
Outstndng Perfrm:	-	Seller PWSID:	-
Outstndng Perf Dt:	-	Slr PWS Nm:	-
Schl or Dycare:	No	CDS ID:	9999
Source Treated Ind:	N	Country Code:	US
Src Wtr Protected:	-	Cntry Nm BTP:	-
Src Wtr Prot Dt:	-	State Code:	WI
NPM Candidate:	Yes	State Fac ID:	1
Is Wholesaler:	No	Sub Quarter:	1
Submission Year:	2016	Validity Ind:	Yes
Submission Yr Qtr:	2016Q1		

--Details--

Treatment ID:	-
Treatment Process Code:	-
Treatment Process:	-
Treatment Objective Code:	-
Treatment Objective:	-
Treatment Plant City:	-
Treatment Plant State:	-
Treatment Plant Addr 1:	-
Treatment Plant Addr 2:	-
Treatment Plant Zip Code:	-
Treatment Comments:	-

Map Key	Direction	Distance (mi)	Distance (ft)	Elevation (ft)	DB
10	WNW	0.53	2,813.99	868.70	SDWIS

PWS ID:	WI4200478	Pop Cat 11:	101-500
Facility ID:	2	Pop Cat 11 Cd:	2
Facility Name:	-	Pop Cat 2:	<10,000
EPA Region Code:	05	Pop Cat 2 Cd:	1
EPA Region:	Region 5	Pop Cat 3:	<=3300
Season Begin Date:	01-01	Pop Cat 3 Cd:	1
Season End Date:	12-31	Pop Cat 4:	<10K
Deactivation Date:	01-JUL-95	Pop Cat 4 Cd:	1
Fac Deactvtn Dt:	01-JUL-95	Pop Cat 5:	<=500
First Rptd Dt:	28-JAN-81	Pop Cat 5 Cd:	1
Last Rptd Date:	20-AUG-05	ORG Name:	-
Primacy Agency:	Wisconsin	Admin Name:	DEPT OF CORRECTIONS
Is Source Ind:	Yes	Phone No:	-

Wells and Additional Sources Detail Report

Facility Type Cd:	WL	Phone Ext No:	-
Facility Type Desc:	Well	Alt Phone No:	-
Activity Status Cd:	I	Fax No:	-
Activity Status:	Inactive	Email Addr:	-
Availability Code:	P	Avlblty Desc:	Permanent
Water Type Code:	GW	Wtr Tp Desc:	Ground water
DBPR Schd Ctg Cd:	-	DBPR Schd Ctg:	-
Facility Activity Cd:	I	Fac Activity:	Inactive
Filtrtn Status Cd:	-	Filt Stat Desc:	-
GW or SW Code:	GW	GW or SS:	Groundwater
LT2 Sch Ctgry Cd:	-	LT2 Sched Ctg:	-
Owner Type Code:	L	Owner Type:	Local government
PWS Type Code:	CWS	PWS Type:	Community water system
Primcy Agency Cd:	WI	Primacy Type:	State
Primary Source Cd:	GW	Primary Srce:	Ground water
Seller Treatmnt Cd:	-	Seller Trt Dsc:	-
Submsn Status Cd:	Y	Sub Stat Dsc:	Reported and accepted
Subms Sts Cd Vio:	Y	Pop Srvd Cnt:	340
Is Grant Eligible:	No	Srv Cnctn Cnt:	125
Outstndng Perfrm:	-	Seller PWSID:	-
Outstndng Perf Dt:	-	Sllr PWS Nm:	-
Schl or Dycare:	No	CDS ID:	-
Source Treated Ind:	U	Country Code:	US
Src Wtr Protected:	-	Cntry Nm BTP:	-
Src Wtr Prot Dt:	-	State Code:	WI
NPM Candidate:	No	State Fac ID:	-
Is Wholesaler:	No	Sub Quarter:	1
Submission Year:	2016	Validity Ind:	Yes
Submission Yr Qtr:	2016Q1		

--Details--

Treatment ID:	-
Treatment Process Code:	-
Treatment Process:	-
Treatment Objective Code:	-
Treatment Objective:	-
Treatment Plant City:	-
Treatment Plant State:	-
Treatment Plant Addr 1:	-
Treatment Plant Addr 2:	-
Treatment Plant Zip Code:	-
Treatment Comments:	-

Map Key	Direction	Distance (mi)	Distance (ft)	Elevation (ft)	DB
10	WNW	0.53	2,813.99	868.70	SDWIS

Wells and Additional Sources Detail Report

PWS ID:	WI1140142	Pop Cat 11:	3,301-10,000
Facility ID:	11401423	Pop Cat 11 Cd:	5
Facility Name:	11401423	Pop Cat 2:	<10,000
EPA Region Code:	05	Pop Cat 2 Cd:	1
EPA Region:	Region 5	Pop Cat 3:	<=3300
Season Begin Date:	-	Pop Cat 3 Cd:	2
Season End Date:	-	Pop Cat 4:	<10K
Deactivation Date:	-	Pop Cat 4 Cd:	1
Fac Deactvtn Dt:	-	Pop Cat 5:	3,301-10,000
First Rptd Dt:	28-JAN-81	Pop Cat 5 Cd:	3
Last Rptd Date:	26-FEB-16	ORG Name:	DEPT OF CORRECTIONS
Primacy Agency:	Wisconsin	Admin Name:	-
Is Source Ind:	No	Phone No:	-
Facility Type Cd:	DS	Phone Ext No:	-
Facility Type Desc:	Distribution System/Zone	Alt Phone No:	-
Activity Status Cd:	A	Fax No:	-
Activity Status:	Active	Email Addr:	-
Availability Code:	-	Avlblty Desc:	-
Water Type Code:	-	Wtr Tp Desc:	-
DBPR Schd Ctg Cd:	4	DBPR Schd Ctg:	System serving fewer than 10,000 AND not connected to a larger system
Facility Activity Cd:	A	Fac Activity:	Active
Filtrtn Status Cd:	-	Filt Stat Desc:	-
GW or SW Code:	GW	GW or SS:	Groundwater
LT2 Sch Ctgry Cd:	-	LT2 Sched Ctg:	-
Owner Type Code:	S	Owner Type:	State government
PWS Type Code:	CWS	PWS Type:	Community water system
Primcy Agency Cd:	WI	Primacy Type:	State
Primary Source Cd:	GW	Primary Srce:	Ground water
Seller Treatmnt Cd:	-	Seller Trt Dsc:	-
Submsn Status Cd:	Y	Sub Stat Dsc:	Reported and accepted
Subms Sts Cd Vio:	Y	Pop Srvd Cnt:	4,901
Is Grant Eligible:	Yes	Srv Cnctn Cnt:	1815
Outstndng Perfrm:	-	Seller PWSID:	-
Outstndng Perf Dt:	-	Slr PWS Nm:	-
Schl or Dycare:	No	CDS ID:	9999
Source Treated Ind:	-	Country Code:	US
Src Wtr Protected:	-	Cntry Nm BTP:	-
Src Wtr Prot Dt:	-	State Code:	WI
NPM Candidate:	Yes	State Fac ID:	11401423
Is Wholesaler:	No	Sub Quarter:	1
Submission Year:	2016	Validity Ind:	Yes
Submission Yr Qtr:	2016Q1		

--Details--

Treatment ID: -
Treatment Process Code: -

Wells and Additional Sources Detail Report

Treatment Process: -
 Treatment Objective Code: -
 Treatment Objective: -
 Treatment Plant City: -
 Treatment Plant State: -
 Treatment Plant Addr 1: -
 Treatment Plant Addr 2: -
 Treatment Plant Zip Code: -
 Treatment Comments: -

Map Key	Direction	Distance (mi)	Distance (ft)	Elevation (ft)	DB
10	WNW	0.53	2,813.99	868.70	SDWIS

PWS ID:	WI1140123	Pop Cat 11:	<=100
Facility ID:	11401236	Pop Cat 11 Cd:	1
Facility Name:	11401236	Pop Cat 2:	<10,000
EPA Region Code:	05	Pop Cat 2 Cd:	1
EPA Region:	Region 5	Pop Cat 3:	<=3300
Season Begin Date:	01-01	Pop Cat 3 Cd:	1
Season End Date:	12-31	Pop Cat 4:	<10K
Deactivation Date:	-	Pop Cat 4 Cd:	1
Fac Deactivtn Dt:	-	Pop Cat 5:	<=500
First Rptd Dt:	19-DEC-83	Pop Cat 5 Cd:	1
Last Rptd Date:	26-FEB-16	ORG Name:	FISCHER, EARL
Primacy Agency:	Wisconsin	Admin Name:	-
Is Source Ind:	No	Phone No:	-
Facility Type Cd:	DS	Phone Ext No:	-
Facility Type Desc:	Distribution System/Zone	Alt Phone No:	-
Activity Status Cd:	A	Fax No:	-
Activity Status:	Active	Email Addr:	-
Availability Code:	-	Avlblty Desc:	-
Water Type Code:	-	Wtr Tp Desc:	-
DBPR Schd Ctg Cd:	-	DBPR Schd Ctg:	-
Facility Activity Cd:	A	Fac Activity:	Active
Filtrtn Status Cd:	-	Filt Stat Desc:	-
GW or SW Code:	GW	GW or SS:	Groundwater
LT2 Sch Ctgry Cd:	-	LT2 Sched Ctg:	-
Owner Type Code:	S	Owner Type:	State government
PWS Type Code:	NTNCWS	PWS Type:	Non-Transient non-community system
Primcy Agency Cd:	WI	Primacy Type:	State
Primary Source Cd:	GW	Primary Srce:	Ground water
Seller Treatmnt Cd:	-	Seller Trt Dsc:	-
Submsn Status Cd:	Y	Sub Stat Dsc:	Reported and accepted
Subms Sts Cd Vio:	Y	Pop Srvd Cnt:	43
Is Grant Eligible:	Yes	Srv Cnctn Cnt:	1
Outstndng Perfrm:	-	Seller PWSID:	-

Wells and Additional Sources Detail Report

Outstndng Perf Dt:	-	Sllr PWS Nm:	-
Schl or Dycare:	No	CDS ID:	-
Source Treated Ind:	-	Country Code:	US
Src Wtr Protected:	-	Cntry Nm BTP:	-
Src Wtr Prot Dt:	-	State Code:	WI
NPM Candidate:	Yes	State Fac ID:	11401236
Is Wholesaler:	No	Sub Quarter:	1
Submission Year:	2016	Validity Ind:	Yes
Submission Yr Qtr:	2016Q1		

--Details--

Treatment ID:	-
Treatment Process Code:	-
Treatment Process:	-
Treatment Objective Code:	-
Treatment Objective:	-
Treatment Plant City:	-
Treatment Plant State:	-
Treatment Plant Addr 1:	-
Treatment Plant Addr 2:	-
Treatment Plant Zip Code:	-
Treatment Comments:	-

Map Key	Direction	Distance (mi)	Distance (ft)	Elevation (ft)	DB
10	WNW	0.53	2,813.99	868.70	SDWIS

PWS ID:	WI1140144	Pop Cat 11:	1,001-3,300
Facility ID:	3T	Pop Cat 11 Cd:	4
Facility Name:	YM833	Pop Cat 2:	<10,000
EPA Region Code:	05	Pop Cat 2 Cd:	1
EPA Region:	Region 5	Pop Cat 3:	<=3300
Season Begin Date:	-	Pop Cat 3 Cd:	1
Season End Date:	-	Pop Cat 4:	<10K
Deactivation Date:	-	Pop Cat 4 Cd:	1
Fac Deactvtn Dt:	-	Pop Cat 5:	501-3,300
First Rptd Dt:	28-JAN-81	Pop Cat 5 Cd:	2
Last Rptd Date:	26-FEB-16	ORG Name:	DEPT OF CORRECTIONS
Primacy Agency:	Wisconsin	Admin Name:	-
Is Source Ind:	No	Phone No:	-
Facility Type Cd:	TP	Phone Ext No:	-
Facility Type Desc:	Treatment Plant	Alt Phone No:	-
Activity Status Cd:	A	Fax No:	-
Activity Status:	Active	Email Addr:	-
Availability Code:	-	Avlblty Desc:	-
Water Type Code:	-	Wtr Tp Desc:	-
DBPR Schd Ctg Cd:	4	DBPR Schd Ctg:	System serving fewer than 10,000 AND not connected to a larger

Wells and Additional Sources Detail Report

Facility Activity Cd:	A	Fac Activity:	system
Filtrtn Status Cd:	-	Filt Stat Desc:	Active
GW or SW Code:	GW	GW or SS:	-
LT2 Sch Ctgr Cd:	-	LT2 Sched Ctg:	Groundwater
Owner Type Code:	S	Owner Type:	-
PWS Type Code:	CWS	PWS Type:	State government
Primcy Agency Cd:	WI	Primacy Type:	Community water system
Primary Source Cd:	GW	Primary Srce:	State
Seller Treatmnt Cd:	-	Seller Trt Dsc:	Ground water
Submsn Status Cd:	Y	Sub Stat Dsc:	-
Subms Sts Cd Vio:	Y	Pop Srvd Cnt:	Reported and accepted
Is Grant Eligible:	Yes	Srv Cnctn Cnt:	1,725
Outstndng Perfrm:	-	Seller PWSID:	638
Outstndng Perf Dt:	-	Sllr PWS Nm:	-
Schl or Dycare:	No	CDS ID:	9999
Source Treated Ind:	-	Country Code:	US
Src Wtr Protected:	-	Cntry Nm BTP:	US
Src Wtr Prot Dt:	-	State Code:	WI
NPM Candidate:	Yes	State Fac ID:	3T
Is Wholesaler:	No	Sub Quarter:	1
Submission Year:	2016	Validity Ind:	Yes
Submission Yr Qtr:	2016Q1		

--Details--

Treatment ID: 447C
 Treatment Process Code: 447
 Treatment Process: Inhibitor, Polyphosphate
 Treatment Objective Code: C
 Treatment Objective: Corrosion control
 Treatment Plant City: MADISON
 Treatment Plant State: WI
 Treatment Plant Addr 1: 3099 E WASHINGTON AVE
 Treatment Plant Addr 2: PO BOX 7925
 Treatment Plant Zip Code: 53704
 Treatment Comments: -

Treatment ID: 999Z
 Treatment Process Code: 999
 Treatment Process: Innovative
 Treatment Objective Code: Z
 Treatment Objective: Other
 Treatment Plant City: MADISON
 Treatment Plant State: WI
 Treatment Plant Addr 1: 3099 E WASHINGTON AVE
 Treatment Plant Addr 2: PO BOX 7925

Wells and Additional Sources Detail Report

Treatment Plant Zip Code: 53704
 Treatment Comments: Adding Clearitas for biofilm removal and control

Treatment ID: 421D
 Treatment Process Code: 421
 Treatment Process: Hypochlorination, Post
 Treatment Objective Code: D
 Treatment Objective: Disinfection
 Treatment Plant City: MADISON
 Treatment Plant State: WI
 Treatment Plant Addr 1: 3099 E WASHINGTON AVE
 Treatment Plant Addr 2: PO BOX 7925
 Treatment Plant Zip Code: 53704
 Treatment Comments: -

Map Key	Direction	Distance (mi)	Distance (ft)	Elevation (ft)	DB
10	WNW	0.53	2,813.99	868.70	SDWIS

PWS ID:	WI4200478	Pop Cat 11:	101-500
Facility ID:	200	Pop Cat 11 Cd:	2
Facility Name:	-	Pop Cat 2:	<10,000
EPA Region Code:	05	Pop Cat 2 Cd:	1
EPA Region:	Region 5	Pop Cat 3:	<=3300
Season Begin Date:	01-01	Pop Cat 3 Cd:	1
Season End Date:	12-31	Pop Cat 4:	<10K
Deactivation Date:	01-JUL-95	Pop Cat 4 Cd:	1
Fac Deactvtn Dt:	01-JUL-95	Pop Cat 5:	<=500
First Rptd Dt:	28-JAN-81	Pop Cat 5 Cd:	1
Last Rptd Date:	20-AUG-05	ORG Name:	-
Primacy Agency:	Wisconsin	Admin Name:	DEPT OF CORRECTIONS
Is Source Ind:	No	Phone No:	-
Facility Type Cd:	SS	Phone Ext No:	-
Facility Type Desc:	Sampling Station	Alt Phone No:	-
Activity Status Cd:	I	Fax No:	-
Activity Status:	Inactive	Email Addr:	-
Availability Code:	P	Avlblty Desc:	Permanent
Water Type Code:	-	Wtr Tp Desc:	-
DBPR Schd Ctg Cd:	-	DBPR Schd Ctg:	-
Facility Activity Cd:	I	Fac Activity:	Inactive
Filtrtn Status Cd:	-	Filt Stat Desc:	-
GW or SW Code:	GW	GW or SS:	Groundwater
LT2 Sch Ctgry Cd:	-	LT2 Sched Ctg:	-
Owner Type Code:	L	Owner Type:	Local government
PWS Type Code:	CWS	PWS Type:	Community water system
Primcy Agency Cd:	WI	Primacy Type:	State
Primary Source Cd:	GW	Primary Srce:	Ground water

Wells and Additional Sources Detail Report

Seller Treatmnt Cd: -	Seller Trt Dsc: -
Submsn Status Cd: Y	Sub Stat Dsc: Reported and accepted
Subms Sts Cd Vio: Y	Pop Srvd Cnt: 340
Is Grant Eligible: No	Srv Cnctn Cnt: 125
Outstndng Perfrm: -	Seller PWSID: -
Outstndng Perf Dt: -	Sllr PWS Nm: -
Schl or Dycare: No	CDS ID: -
Source Treated Ind: -	Country Code: US
Src Wtr Protected: -	Cntry Nm BTP: -
Src Wtr Prot Dt: -	State Code: WI
NPM Candidate: No	State Fac ID: -
Is Wholesaler: No	Sub Quarter: 1
Submission Year: 2016	Validity Ind: Yes
Submission Yr Qtr: 2016Q1	

--Details--

Treatment ID: -

Treatment Process Code: -

Treatment Process: -

Treatment Objective Code: -

Treatment Objective: -

Treatment Plant City: -

Treatment Plant State: -

Treatment Plant Addr 1: -

Treatment Plant Addr 2: -

Treatment Plant Zip Code: -

Treatment Comments: -

Map Key	Direction	Distance (mi)	Distance (ft)	Elevation (ft)	DB
10	WNW	0.53	2,813.99	868.70	SDWIS

PWS ID: WI1140142	Pop Cat 11: 3,301-10,000
Facility ID: 3T	Pop Cat 11 Cd: 5
Facility Name: BF594	Pop Cat 2: <10,000
EPA Region Code: 05	Pop Cat 2 Cd: 1
EPA Region: Region 5	Pop Cat 3: <=3300
Season Begin Date: -	Pop Cat 3 Cd: 2
Season End Date: -	Pop Cat 4: <10K
Deactivation Date: -	Pop Cat 4 Cd: 1
Fac Deactvtn Dt: -	Pop Cat 5: 3,301-10,000
First Rptd Dt: 28-JAN-81	Pop Cat 5 Cd: 3
Last Rptd Date: 26-FEB-16	ORG Name: DEPT OF CORRECTIONS
Primacy Agency: Wisconsin	Admin Name: -
Is Source Ind: No	Phone No: -
Facility Type Cd: TP	Phone Ext No: -
Facility Type Desc: Treatment Plant	Alt Phone No: -

Wells and Additional Sources Detail Report

Activity Status Cd:	A	Fax No:	-
Activity Status:	Active	Email Addr:	-
Availability Code:	-	Avlblty Desc:	-
Water Type Code:	-	Wtr Tp Desc:	-
DBPR Schd Ctg Cd:	4	DBPR Schd Ctg:	System serving fewer than 10,000 AND not connected to a larger system
Facility Activity Cd:	A	Fac Activity:	Active
Filtrtn Status Cd:	-	Filt Stat Desc:	-
GW or SW Code:	GW	GW or SS:	Groundwater
LT2 Sch Ctgry Cd:	-	LT2 Sched Ctg:	-
Owner Type Code:	S	Owner Type:	State government
PWS Type Code:	CWS	PWS Type:	Community water system
Primcy Agency Cd:	WI	Primacy Type:	State
Primary Source Cd:	GW	Primary Srce:	Ground water
Seller Treatmnt Cd:	-	Seller Trt Dsc:	-
Submsn Status Cd:	Y	Sub Stat Dsc:	Reported and accepted
Subms Sts Cd Vio:	Y	Pop Srvd Cnt:	4,901
Is Grant Eligible:	Yes	Srv Cnctn Cnt:	1815
Outstndng Perfrm:	-	Seller PWSID:	-
Outstndng Perf Dt:	-	Sllr PWS Nm:	-
Schl or Dycare:	No	CDS ID:	9999
Source Treated Ind:	-	Country Code:	US
Src Wtr Protected:	-	Cntry Nm BTP:	US
Src Wtr Prot Dt:	-	State Code:	WI
NPM Candidate:	Yes	State Fac ID:	3T
Is Wholesaler:	No	Sub Quarter:	1
Submission Year:	2016	Validity Ind:	Yes
Submission Yr Qtr:	2016Q1		

--Details--

Treatment ID: 447C
 Treatment Process Code: 447
 Treatment Process: Inhibitor, Polyphosphate
 Treatment Objective Code: C
 Treatment Objective: Corrosion control
 Treatment Plant City: MADISON
 Treatment Plant State: WI
 Treatment Plant Addr 1: 3099 E WASHINGTON AVE
 Treatment Plant Addr 2: PO BOX 7925
 Treatment Plant Zip Code: 53704
 Treatment Comments: -

Treatment ID: 421D
 Treatment Process Code: 421
 Treatment Process: Hypochlorination, Post
 Treatment Objective Code: D

Wells and Additional Sources Detail Report

Treatment Objective: Disinfection
 Treatment Plant City: MADISON
 Treatment Plant State: WI
 Treatment Plant Addr 1: 3099 E WASHINGTON AVE
 Treatment Plant Addr 2: PO BOX 7925
 Treatment Plant Zip Code: 53704
 Treatment Comments: -

Map Key	Direction	Distance (mi)	Distance (ft)	Elevation (ft)	DB
10	WNW	0.53	2,813.99	868.70	SDWIS

PWS ID:	WI1140142	Pop Cat 11:	3,301-10,000
Facility ID:	4T	Pop Cat 11 Cd:	5
Facility Name:	BF595	Pop Cat 2:	<10,000
EPA Region Code:	05	Pop Cat 2 Cd:	1
EPA Region:	Region 5	Pop Cat 3:	<=3300
Season Begin Date:	-	Pop Cat 3 Cd:	2
Season End Date:	-	Pop Cat 4:	<10K
Deactivation Date:	-	Pop Cat 4 Cd:	1
Fac Deactvtn Dt:	-	Pop Cat 5:	3,301-10,000
First Rptd Dt:	28-JAN-81	Pop Cat 5 Cd:	3
Last Rptd Date:	26-FEB-16	ORG Name:	DEPT OF CORRECTIONS
Primacy Agency:	Wisconsin	Admin Name:	-
Is Source Ind:	No	Phone No:	-
Facility Type Cd:	TP	Phone Ext No:	-
Facility Type Desc:	Treatment Plant	Alt Phone No:	-
Activity Status Cd:	A	Fax No:	-
Activity Status:	Active	Email Addr:	-
Availability Code:	-	Avlbly Desc:	-
Water Type Code:	-	Wtr Tp Desc:	-
DBPR Schd Ctg Cd:	4	DBPR Schd Ctg:	System serving fewer than 10,000 AND not connected to a larger system
Facility Activity Cd:	A	Fac Activity:	Active
Filtrtn Status Cd:	-	Filt Stat Desc:	-
GW or SW Code:	GW	GW or SS:	Groundwater
LT2 Sch Ctgry Cd:	-	LT2 Sched Ctg:	-
Owner Type Code:	S	Owner Type:	State government
PWS Type Code:	CWS	PWS Type:	Community water system
Primcy Agency Cd:	WI	Primacy Type:	State
Primary Source Cd:	GW	Primary Srce:	Ground water
Seller Treatmnt Cd:	-	Seller Trt Dsc:	-
Submsn Status Cd:	Y	Sub Stat Dsc:	Reported and accepted
Subms Sts Cd Vio:	Y	Pop Srvd Cnt:	4,901
Is Grant Eligible:	Yes	Svc Cnctn Cnt:	1815
Outstndng Perfrm:	-	Seller PWSID:	-
Outstndng Perf Dt:	-	Slr PWS Nm:	-

Wells and Additional Sources Detail Report

Schl or Dycare:	No	CDS ID:	9999
Source Treated Ind:	-	Country Code:	US
Src Wtr Protected:	-	Cntry Nm BTP:	US
Src Wtr Prot Dt:	-	State Code:	WI
NPM Candidate:	Yes	State Fac ID:	4T
Is Wholesaler:	No	Sub Quarter:	1
Submission Year:	2016	Validity Ind:	Yes
Submission Yr Qtr:	2016Q1		

--Details--

Treatment ID:	447C
Treatment Process Code:	447
Treatment Process:	Inhibitor, Polyphosphate
Treatment Objective Code:	C
Treatment Objective:	Corrosion control
Treatment Plant City:	MADISON
Treatment Plant State:	WI
Treatment Plant Addr 1:	3099 E WASHINGTON AVE
Treatment Plant Addr 2:	PO BOX 7925
Treatment Plant Zip Code:	53704
Treatment Comments:	-

Treatment ID:	421D
Treatment Process Code:	421
Treatment Process:	Hypochlorination, Post
Treatment Objective Code:	D
Treatment Objective:	Disinfection
Treatment Plant City:	MADISON
Treatment Plant State:	WI
Treatment Plant Addr 1:	3099 E WASHINGTON AVE
Treatment Plant Addr 2:	PO BOX 7925
Treatment Plant Zip Code:	53704
Treatment Comments:	-

Map Key	Direction	Distance (mi)	Distance (ft)	Elevation (ft)	DB
10	WNW	0.53	2,813.99	868.70	SDWIS

PWS ID:	WI1140144	Pop Cat 11:	1,001-3,300
Facility ID:	1	Pop Cat 11 Cd:	4
Facility Name:	BF572	Pop Cat 2:	<10,000
EPA Region Code:	05	Pop Cat 2 Cd:	1
EPA Region:	Region 5	Pop Cat 3:	<=3300
Season Begin Date:	-	Pop Cat 3 Cd:	1
Season End Date:	-	Pop Cat 4:	<10K
Deactivation Date:	-	Pop Cat 4 Cd:	1
Fac Deactivtn Dt:	03-MAY-15	Pop Cat 5:	501-3,300

Wells and Additional Sources Detail Report

First Rptd Dt:	28-JAN-81	Pop Cat 5 Cd:	2
Last Rptd Date:	26-FEB-16	ORG Name:	DEPT OF CORRECTIONS
Primacy Agency:	Wisconsin	Admin Name:	-
Is Source Ind:	Yes	Phone No:	-
Facility Type Cd:	WL	Phone Ext No:	-
Facility Type Desc:	Well	Alt Phone No:	-
Activity Status Cd:	A	Fax No:	-
Activity Status:	Active	Email Addr:	-
Availability Code:	P	Avlblty Desc:	Permanent
Water Type Code:	GW	Wtr Tp Desc:	Ground water
DBPR Schd Ctg Cd:	4	DBPR Schd Ctg:	System serving fewer than 10,000 AND not connected to a larger system
Facility Activity Cd:	I	Fac Activity:	Inactive
Filtrtn Status Cd:	-	Filt Stat Desc:	-
GW or SW Code:	GW	GW or SS:	Groundwater
LT2 Sch Ctgry Cd:	-	LT2 Sched Ctg:	-
Owner Type Code:	S	Owner Type:	State government
PWS Type Code:	CWS	PWS Type:	Community water system
Primcy Agency Cd:	WI	Primacy Type:	State
Primary Source Cd:	GW	Primary Srce:	Ground water
Seller Treatmnt Cd:	-	Seller Trt Dsc:	-
Submsn Status Cd:	Y	Sub Stat Dsc:	Reported and accepted
Subms Sts Cd Vio:	Y	Pop Srvd Cnt:	1,725
Is Grant Eligible:	Yes	Srv Cnctn Cnt:	638
Outstndng Perfrm:	-	Seller PWSID:	-
Outstndng Perf Dt:	-	Slr PWS Nm:	-
Schl or Dycare:	No	CDS ID:	9999
Source Treated Ind:	N	Country Code:	US
Src Wtr Protected:	-	Cntry Nm BTP:	-
Src Wtr Prot Dt:	-	State Code:	WI
NPM Candidate:	Yes	State Fac ID:	1
Is Wholesaler:	No	Sub Quarter:	1
Submission Year:	2016	Validity Ind:	Yes
Submission Yr Qtr:	2016Q1		

--Details--

Treatment ID:	-
Treatment Process Code:	-
Treatment Process:	-
Treatment Objective Code:	-
Treatment Objective:	-
Treatment Plant City:	-
Treatment Plant State:	-
Treatment Plant Addr 1:	-
Treatment Plant Addr 2:	-
Treatment Plant Zip Code:	-
Treatment Comments:	-

Wells and Additional Sources Detail Report

Map Key	Direction	Distance (mi)	Distance (ft)	Elevation (ft)	DB
10	WNW	0.53	2,813.99	868.70	SDWIS

PWS ID:	WI1140144	Pop Cat 11:	1,001-3,300
Facility ID:	4	Pop Cat 11 Cd:	4
Facility Name:	YM835	Pop Cat 2:	<10,000
EPA Region Code:	05	Pop Cat 2 Cd:	1
EPA Region:	Region 5	Pop Cat 3:	<=3300
Season Begin Date:	-	Pop Cat 3 Cd:	1
Season End Date:	-	Pop Cat 4:	<10K
Deactivation Date:	-	Pop Cat 4 Cd:	1
Fac Deactivtn Dt:	-	Pop Cat 5:	501-3,300
First Rptd Dt:	28-JAN-81	Pop Cat 5 Cd:	2
Last Rptd Date:	26-FEB-16	ORG Name:	DEPT OF CORRECTIONS
Primacy Agency:	Wisconsin	Admin Name:	-
Is Source Ind:	Yes	Phone No:	-
Facility Type Cd:	WL	Phone Ext No:	-
Facility Type Desc:	Well	Alt Phone No:	-
Activity Status Cd:	A	Fax No:	-
Activity Status:	Active	Email Addr:	-
Availability Code:	P	Avlblty Desc:	Permanent
Water Type Code:	GW	Wtr Tp Desc:	Ground water
DBPR Schd Ctg Cd:	4	DBPR Schd Ctg:	System serving fewer than 10,000 AND not connected to a larger system
Facility Activity Cd:	A	Fac Activity:	Active
Filtrtn Status Cd:	-	Filt Stat Desc:	-
GW or SW Code:	GW	GW or SS:	Groundwater
LT2 Sch Ctgry Cd:	-	LT2 Sched Ctg:	-
Owner Type Code:	S	Owner Type:	State government
PWS Type Code:	CWS	PWS Type:	Community water system
Primcy Agency Cd:	WI	Primacy Type:	State
Primary Source Cd:	GW	Primary Srce:	Ground water
Seller Treatmnt Cd:	-	Seller Trt Dsc:	-
Submsn Status Cd:	Y	Sub Stat Dsc:	Reported and accepted
Subms Sts Cd Vio:	Y	Pop Srvd Cnt:	1,725
Is Grant Eligible:	Yes	Srv Cnctn Cnt:	638
Outstndng Perfrm:	-	Seller PWSID:	-
Outstndng Perf Dt:	-	Slr PWS Nm:	-
Schl or Dycare:	No	CDS ID:	9999
Source Treated Ind:	Y	Country Code:	US
Src Wtr Protected:	-	Cntry Nm BTP:	-
Src Wtr Prot Dt:	-	State Code:	WI
NPM Candidate:	Yes	State Fac ID:	4
Is Wholesaler:	No	Sub Quarter:	1
Submission Year:	2016	Validity Ind:	Yes

Wells and Additional Sources Detail Report

Submission Yr Qtr: 2016Q1

--Details--

Treatment ID: -
 Treatment Process Code: -
 Treatment Process: -
 Treatment Objective Code: -
 Treatment Objective: -
 Treatment Plant City: -
 Treatment Plant State: -
 Treatment Plant Addr 1: -
 Treatment Plant Addr 2: -
 Treatment Plant Zip Code: -
 Treatment Comments: -

Map Key	Direction	Distance (mi)	Distance (ft)	Elevation (ft)	DB
10	WNW	0.53	2,813.99	868.70	SDWIS

PWS ID:	WI4600449	Pop Cat 11:	1,001-3,300
Facility ID:	3T	Pop Cat 11 Cd:	4
Facility Name:	GM365	Pop Cat 2:	<10,000
EPA Region Code:	05	Pop Cat 2 Cd:	1
EPA Region:	Region 5	Pop Cat 3:	<=3300
Season Begin Date:	-	Pop Cat 3 Cd:	1
Season End Date:	-	Pop Cat 4:	<10K
Deactivation Date:	-	Pop Cat 4 Cd:	1
Fac Deactvtn Dt:	-	Pop Cat 5:	501-3,300
First Rptd Dt:	28-JAN-81	Pop Cat 5 Cd:	2
Last Rptd Date:	26-FEB-16	ORG Name:	DEPARTMENT OF CORRECTIONS
Primacy Agency:	Wisconsin	Admin Name:	-
Is Source Ind:	No	Phone No:	-
Facility Type Cd:	TP	Phone Ext No:	-
Facility Type Desc:	Treatment Plant	Alt Phone No:	-
Activity Status Cd:	A	Fax No:	-
Activity Status:	Active	Email Addr:	-
Availability Code:	-	Avlblty Desc:	-
Water Type Code:	-	Wtr Tp Desc:	-
DBPR Schd Ctg Cd:	4	DBPR Schd Ctg:	System serving fewer than 10,000 AND not connected to a larger system
Facility Activity Cd:	A	Fac Activity:	Active
Filtrtn Status Cd:	-	Filt Stat Desc:	-
GW or SW Code:	GW	GW or SS:	Groundwater
LT2 Sch Ctgry Cd:	-	LT2 Sched Ctg:	-
Owner Type Code:	S	Owner Type:	State government
PWS Type Code:	CWS	PWS Type:	Community water system

Wells and Additional Sources Detail Report

Primcy Agency Cd:	WI	Primacy Type:	State
Primary Source Cd:	GW	Primary Srce:	Ground water
Seller Treatmnt Cd:	-	Seller Trt Dsc:	-
Submsn Status Cd:	Y	Sub Stat Dsc:	Reported and accepted
Subms Sts Cd Vio:	Y	Pop Srvd Cnt:	1,544
Is Grant Eligible:	Yes	Srv Cnctn Cnt:	571
Outstndng Perfrm:	-	Seller PWSID:	-
Outstndng Perf Dt:	-	SIlr PWS Nm:	-
Schl or Dycare:	No	CDS ID:	9999
Source Treated Ind:	-	Country Code:	US
Src Wtr Protected:	-	Cntry Nm BTP:	US
Src Wtr Prot Dt:	-	State Code:	WI
NPM Candidate:	Yes	State Fac ID:	3T
Is Wholesaler:	No	Sub Quarter:	1
Submission Year:	2016	Validity Ind:	Yes
Submission Yr Qtr:	2016Q1		

--Details--

Treatment ID:	999D
Treatment Process Code:	999
Treatment Process:	Innovative
Treatment Objective Code:	D
Treatment Objective:	Disinfection
Treatment Plant City:	MADISON
Treatment Plant State:	WI
Treatment Plant Addr 1:	3099 E WASHINGTON AVE
Treatment Plant Addr 2:	-
Treatment Plant Zip Code:	53704
Treatment Comments:	Start date is placeholder until we receive the PWS INFO Survey Clearitas 101

Treatment ID:	421D
Treatment Process Code:	421
Treatment Process:	Hypochlorination, Post
Treatment Objective Code:	D
Treatment Objective:	Disinfection
Treatment Plant City:	MADISON
Treatment Plant State:	WI
Treatment Plant Addr 1:	3099 E WASHINGTON AVE
Treatment Plant Addr 2:	-
Treatment Plant Zip Code:	53704
Treatment Comments:	-

Map Key	Direction	Distance (mi)	Distance (ft)	Elevation (ft)	DB
10	WNW	0.53	2,813.99	868.70	SDWIS

PWS ID:	WI1140144	Pop Cat 11:	1,001-3,300
---------	-----------	-------------	-------------

Wells and Additional Sources Detail Report

Facility ID:	200	Pop Cat 11 Cd:	4
Facility Name:	200	Pop Cat 2:	<10,000
EPA Region Code:	05	Pop Cat 2 Cd:	1
EPA Region:	Region 5	Pop Cat 3:	<=3300
Season Begin Date:	-	Pop Cat 3 Cd:	1
Season End Date:	-	Pop Cat 4:	<10K
Deactivation Date:	-	Pop Cat 4 Cd:	1
Fac Deactvtn Dt:	-	Pop Cat 5:	501-3,300
First Rptd Dt:	28-JAN-81	Pop Cat 5 Cd:	2
Last Rptd Date:	26-FEB-16	ORG Name:	DEPT OF CORRECTIONS
Primacy Agency:	Wisconsin	Admin Name:	-
Is Source Ind:	No	Phone No:	-
Facility Type Cd:	OT	Phone Ext No:	-
Facility Type Desc:	Other	Alt Phone No:	-
Activity Status Cd:	A	Fax No:	-
Activity Status:	Active	Email Addr:	-
Availability Code:	-	Avlblty Desc:	-
Water Type Code:	-	Wtr Tp Desc:	-
DBPR Schd Ctg Cd:	4	DBPR Schd Ctg:	System serving fewer than 10,000 AND not connected to a larger system
Facility Activity Cd:	A	Fac Activity:	Active
Filtrtn Status Cd:	-	Filt Stat Desc:	-
GW or SW Code:	GW	GW or SS:	Groundwater
LT2 Sch Ctgry Cd:	-	LT2 Sched Ctg:	-
Owner Type Code:	S	Owner Type:	State government
PWS Type Code:	CWS	PWS Type:	Community water system
Primcy Agency Cd:	WI	Primacy Type:	State
Primary Source Cd:	GW	Primary Srce:	Ground water
Seller Treatmnt Cd:	-	Seller Trt Dsc:	-
Submsn Status Cd:	Y	Sub Stat Dsc:	Reported and accepted
Subms Sts Cd Vio:	Y	Pop Srvd Cnt:	1,725
Is Grant Eligible:	Yes	Srv Cnctn Cnt:	638
Outstndng Perfrm:	-	Seller PWSID:	-
Outstndng Perf Dt:	-	Slr PWS Nm:	-
Schl or Dycare:	No	CDS ID:	9999
Source Treated Ind:	-	Country Code:	US
Src Wtr Protected:	-	Cntry Nm BTP:	-
Src Wtr Prot Dt:	-	State Code:	WI
NPM Candidate:	Yes	State Fac ID:	200
Is Wholesaler:	No	Sub Quarter:	1
Submission Year:	2016	Validity Ind:	Yes
Submission Yr Qtr:	2016Q1		

--Details--

Treatment ID: -
 Treatment Process Code: -
 Treatment Process: -

Wells and Additional Sources Detail Report

Treatment Objective -
 Code:
 Treatment Objective: -
 Treatment Plant City: -
 Treatment Plant State: -
 Treatment Plant Addr 1: -
 Treatment Plant Addr 2: -
 Treatment Plant Zip Code: -
 Treatment Comments: -

Map Key	Direction	Distance (mi)	Distance (ft)	Elevation (ft)	DB
10	WNW	0.53	2,813.99	868.70	SDWIS

PWS ID:	WI1140144	Pop Cat 11:	1,001-3,300
Facility ID:	4T	Pop Cat 11 Cd:	4
Facility Name:	YM835	Pop Cat 2:	<10,000
EPA Region Code:	05	Pop Cat 2 Cd:	1
EPA Region:	Region 5	Pop Cat 3:	<=3300
Season Begin Date:	-	Pop Cat 3 Cd:	1
Season End Date:	-	Pop Cat 4:	<10K
Deactivation Date:	-	Pop Cat 4 Cd:	1
Fac Deactvtn Dt:	-	Pop Cat 5:	501-3,300
First Rptd Dt:	28-JAN-81	Pop Cat 5 Cd:	2
Last Rptd Date:	26-FEB-16	ORG Name:	DEPT OF CORRECTIONS
Primacy Agency:	Wisconsin	Admin Name:	-
Is Source Ind:	No	Phone No:	-
Facility Type Cd:	TP	Phone Ext No:	-
Facility Type Desc:	Treatment Plant	Alt Phone No:	-
Activity Status Cd:	A	Fax No:	-
Activity Status:	Active	Email Addr:	-
Availability Code:	-	Avlblty Desc:	-
Water Type Code:	-	Wtr Tp Desc:	-
DBPR Schd Ctg Cd:	4	DBPR Schd Ctg:	System serving fewer than 10,000 AND not connected to a larger system
Facility Activity Cd:	A	Fac Activity:	Active
Filtrtn Status Cd:	-	Filt Stat Desc:	-
GW or SW Code:	GW	GW or SS:	Groundwater
LT2 Sch Ctgry Cd:	-	LT2 Sched Ctg:	-
Owner Type Code:	S	Owner Type:	State government
PWS Type Code:	CWS	PWS Type:	Community water system
Primcy Agency Cd:	WI	Primacy Type:	State
Primary Source Cd:	GW	Primary Srce:	Ground water
Seller Treatmnt Cd:	-	Seller Trt Dsc:	-
Submsn Status Cd:	Y	Sub Stat Dsc:	Reported and accepted
Subms Sts Cd Vio:	Y	Pop Srvd Cnt:	1,725
Is Grant Eligible:	Yes	Srv Cnctn Cnt:	638
Outstndng Perfrm:	-	Seller PWSID:	-

Wells and Additional Sources Detail Report

Outstndng Perf Dt:	-	Sllr PWS Nm:	-
Schl or Dycare:	No	CDS ID:	9999
Source Treated Ind:	-	Country Code:	US
Src Wtr Protected:	-	Cntry Nm BTP:	US
Src Wtr Prot Dt:	-	State Code:	WI
NPM Candidate:	Yes	State Fac ID:	4T
Is Wholesaler:	No	Sub Quarter:	1
Submission Year:	2016	Validity Ind:	Yes
Submission Yr Qtr:	2016Q1		

--Details--

Treatment ID: 447C
Treatment Process Code: 447
Treatment Process: Inhibitor, Polyphosphate
Treatment Objective Code: C
Treatment Objective: Corrosion control
Treatment Plant City: MADISON
Treatment Plant State: WI
Treatment Plant Addr 1: 3099 E WASHINGTON AVE
Treatment Plant Addr 2: PO BOX 7925
Treatment Plant Zip Code: 53704
Treatment Comments: -

Treatment ID: 999Z
Treatment Process Code: 999
Treatment Process: Innovative
Treatment Objective Code: Z
Treatment Objective: Other
Treatment Plant City: MADISON
Treatment Plant State: WI
Treatment Plant Addr 1: 3099 E WASHINGTON AVE
Treatment Plant Addr 2: PO BOX 7925
Treatment Plant Zip Code: 53704
Treatment Comments: Adding Clearitas for biofilm removal and control

Treatment ID: 421D
Treatment Process Code: 421
Treatment Process: Hypochlorination, Post
Treatment Objective Code: D
Treatment Objective: Disinfection
Treatment Plant City: MADISON
Treatment Plant State: WI
Treatment Plant Addr 1: 3099 E WASHINGTON AVE
Treatment Plant Addr 2: PO BOX 7925
Treatment Plant Zip Code: 53704
Treatment Comments: -

Wells and Additional Sources Detail Report

Map Key	Direction	Distance (mi)	Distance (ft)	Elevation (ft)	DB
10	WNW	0.53	2,813.99	868.70	SDWIS

PWS ID:	WI4600449	Pop Cat 11:	1,001-3,300
Facility ID:	2T	Pop Cat 11 Cd:	4
Facility Name:	BH004	Pop Cat 2:	<10,000
EPA Region Code:	05	Pop Cat 2 Cd:	1
EPA Region:	Region 5	Pop Cat 3:	<=3300
Season Begin Date:	-	Pop Cat 3 Cd:	1
Season End Date:	-	Pop Cat 4:	<10K
Deactivation Date:	-	Pop Cat 4 Cd:	1
Fac Deactivtn Dt:	01-JUL-06	Pop Cat 5:	501-3,300
First Rptd Dt:	28-JAN-81	Pop Cat 5 Cd:	2
Last Rptd Date:	26-FEB-16	ORG Name:	DEPARTMENT OF CORRECTIONS
Primacy Agency:	Wisconsin	Admin Name:	-
Is Source Ind:	No	Phone No:	-
Facility Type Cd:	TP	Phone Ext No:	-
Facility Type Desc:	Treatment Plant	Alt Phone No:	-
Activity Status Cd:	A	Fax No:	-
Activity Status:	Active	Email Addr:	-
Availability Code:	-	Avlblty Desc:	-
Water Type Code:	-	Wtr Tp Desc:	-
DBPR Schd Ctg Cd:	4	DBPR Schd Ctg:	System serving fewer than 10,000 AND not connected to a larger system
Facility Activity Cd:	I	Fac Activity:	Inactive
Filtrtn Status Cd:	-	Filt Stat Desc:	-
GW or SW Code:	GW	GW or SS:	Groundwater
LT2 Sch Ctgry Cd:	-	LT2 Sched Ctg:	-
Owner Type Code:	S	Owner Type:	State government
PWS Type Code:	CWS	PWS Type:	Community water system
Primcy Agency Cd:	WI	Primacy Type:	State
Primary Source Cd:	GW	Primary Srce:	Ground water
Seller Treatmnt Cd:	-	Seller Trt Dsc:	-
Submsn Status Cd:	Y	Sub Stat Dsc:	Reported and accepted
Subms Sts Cd Vio:	Y	Pop Srvd Cnt:	1,544
Is Grant Eligible:	Yes	Srv Cnctn Cnt:	571
Outstndng Perfrm:	-	Seller PWSID:	-
Outstndng Perf Dt:	-	Slr PWS Nm:	-
Schl or Dycare:	No	CDS ID:	9999
Source Treated Ind:	-	Country Code:	US
Src Wtr Protected:	-	Cntry Nm BTP:	-
Src Wtr Prot Dt:	-	State Code:	WI
NPM Candidate:	Yes	State Fac ID:	2T
Is Wholesaler:	No	Sub Quarter:	1
Submission Year:	2016	Validity Ind:	Yes

Wells and Additional Sources Detail Report

Submission Yr Qtr: 2016Q1

--Details--

Treatment ID: 423D
 Treatment Process Code: 423
 Treatment Process: Hypochlorination, Pre
 Treatment Objective Code: D
 Treatment Objective: Disinfection
 Treatment Plant City: -
 Treatment Plant State: -
 Treatment Plant Addr 1: -
 Treatment Plant Addr 2: -
 Treatment Plant Zip Code: -
 Treatment Comments: -

Map Key	Direction	Distance (mi)	Distance (ft)	Elevation (ft)	DB
10	WNW	0.53	2,813.99	868.70	SDWIS

PWS ID:	WI4600449	Pop Cat 11:	1,001-3,300
Facility ID:	2	Pop Cat 11 Cd:	4
Facility Name:	BH004	Pop Cat 2:	<10,000
EPA Region Code:	05	Pop Cat 2 Cd:	1
EPA Region:	Region 5	Pop Cat 3:	<=3300
Season Begin Date:	-	Pop Cat 3 Cd:	1
Season End Date:	-	Pop Cat 4:	<10K
Deactivation Date:	-	Pop Cat 4 Cd:	1
Fac Deactvtn Dt:	01-JUL-06	Pop Cat 5:	501-3,300
First Rptd Dt:	28-JAN-81	Pop Cat 5 Cd:	2
Last Rptd Date:	26-FEB-16	ORG Name:	DEPARTMENT OF CORRECTIONS
Primacy Agency:	Wisconsin	Admin Name:	-
Is Source Ind:	Yes	Phone No:	-
Facility Type Cd:	WL	Phone Ext No:	-
Facility Type Desc:	Well	Alt Phone No:	-
Activity Status Cd:	A	Fax No:	-
Activity Status:	Active	Email Addr:	-
Availability Code:	P	Avlblty Desc:	Permanent
Water Type Code:	GW	Wtr Tp Desc:	Ground water
DBPR Schd Ctg Cd:	4	DBPR Schd Ctg:	System serving fewer than 10,000 AND not connected to a larger system
Facility Activity Cd:	I	Fac Activity:	Inactive
Filtrtn Status Cd:	-	Filt Stat Desc:	-
GW or SW Code:	GW	GW or SS:	Groundwater
LT2 Sch Ctgry Cd:	-	LT2 Sched Ctg:	-
Owner Type Code:	S	Owner Type:	State government
PWS Type Code:	CWS	PWS Type:	Community water system

Wells and Additional Sources Detail Report

Primacy Agency Cd:	WI	Primacy Type:	State
Primary Source Cd:	GW	Primary Srce:	Ground water
Seller Treatmnt Cd:	-	Seller Trt Dsc:	-
Submsn Status Cd:	Y	Sub Stat Dsc:	Reported and accepted
Subms Sts Cd Vio:	Y	Pop Srvd Cnt:	1,544
Is Grant Eligible:	Yes	Srv Cnctn Cnt:	571
Outstndng Perfrm:	-	Seller PWSID:	-
Outstndng Perf Dt:	-	Slr PWS Nm:	-
Schl or Dycare:	No	CDS ID:	9999
Source Treated Ind:	Y	Country Code:	US
Src Wtr Protected:	-	Cntry Nm BTP:	-
Src Wtr Prot Dt:	-	State Code:	WI
NPM Candidate:	Yes	State Fac ID:	2
Is Wholesaler:	No	Sub Quarter:	1
Submission Year:	2016	Validity Ind:	Yes
Submission Yr Qtr:	2016Q1		

--Details--

Treatment ID:	-
Treatment Process Code:	-
Treatment Process:	-
Treatment Objective Code:	-
Treatment Objective:	-
Treatment Plant City:	-
Treatment Plant State:	-
Treatment Plant Addr 1:	-
Treatment Plant Addr 2:	-
Treatment Plant Zip Code:	-
Treatment Comments:	-

Map Key	Direction	Distance (mi)	Distance (ft)	Elevation (ft)	DB
10	WNW	0.53	2,813.99	868.70	SDWIS

PWS ID:	WI1140144	Pop Cat 11:	1,001-3,300
Facility ID:	2T	Pop Cat 11 Cd:	4
Facility Name:	BF592	Pop Cat 2:	<10,000
EPA Region Code:	05	Pop Cat 2 Cd:	1
EPA Region:	Region 5	Pop Cat 3:	<=3300
Season Begin Date:	-	Pop Cat 3 Cd:	1
Season End Date:	-	Pop Cat 4:	<10K
Deactivation Date:	-	Pop Cat 4 Cd:	1
Fac Deactvtn Dt:	-	Pop Cat 5:	501-3,300
First Rptd Dt:	28-JAN-81	Pop Cat 5 Cd:	2
Last Rptd Date:	26-FEB-16	ORG Name:	DEPT OF CORRECTIONS
Primacy Agency:	Wisconsin	Admin Name:	-
Is Source Ind:	No	Phone No:	-

Wells and Additional Sources Detail Report

Facility Type Cd:	TP	Phone Ext No:	-
Facility Type Desc:	Treatment Plant	Alt Phone No:	-
Activity Status Cd:	A	Fax No:	-
Activity Status:	Active	Email Addr:	-
Availability Code:	-	Avlblty Desc:	-
Water Type Code:	-	Wtr Tp Desc:	-
DBPR Schd Ctg Cd:	4	DBPR Schd Ctg:	System serving fewer than 10,000 AND not connected to a larger system
Facility Activity Cd:	A	Fac Activity:	Active
Filtrtn Status Cd:	-	Filt Stat Desc:	-
GW or SW Code:	GW	GW or SS:	Groundwater
LT2 Sch Ctgry Cd:	-	LT2 Sched Ctg:	-
Owner Type Code:	S	Owner Type:	State government
PWS Type Code:	CWS	PWS Type:	Community water system
Primcy Agency Cd:	WI	Primacy Type:	State
Primary Source Cd:	GW	Primary Srce:	Ground water
Seller Treatmnt Cd:	-	Seller Trt Dsc:	-
Submsn Status Cd:	Y	Sub Stat Dsc:	Reported and accepted
Subms Sts Cd Vio:	Y	Pop Srvd Cnt:	1,725
Is Grant Eligible:	Yes	Srv Cnctn Cnt:	638
Outstndng Perfrm:	-	Seller PWSID:	-
Outstndng Perf Dt:	-	SIlr PWS Nm:	-
Schl or Dycare:	No	CDS ID:	9999
Source Treated Ind:	-	Country Code:	US
Src Wtr Protected:	-	Cntry Nm BTP:	US
Src Wtr Prot Dt:	-	State Code:	WI
NPM Candidate:	Yes	State Fac ID:	2T
Is Wholesaler:	No	Sub Quarter:	1
Submission Year:	2016	Validity Ind:	Yes
Submission Yr Qtr:	2016Q1		

--Details--

Treatment ID: 447C
 Treatment Process Code: 447
 Treatment Process: Inhibitor, Polyphosphate
 Treatment Objective Code: C
 Treatment Objective: Corrosion control
 Treatment Plant City: MADISON
 Treatment Plant State: WI
 Treatment Plant Addr 1: 3099 E WASHINGTON AVE
 Treatment Plant Addr 2: PO BOX 7925
 Treatment Plant Zip Code: 53704
 Treatment Comments: -

Treatment ID: 421D
 Treatment Process Code: 421
 Treatment Process: Hypochlorination, Post

Wells and Additional Sources Detail Report

Treatment Objective Code: D
 Treatment Objective: Disinfection
 Treatment Plant City: MADISON
 Treatment Plant State: WI
 Treatment Plant Addr 1: 3099 E WASHINGTON AVE
 Treatment Plant Addr 2: PO BOX 7925
 Treatment Plant Zip Code: 53704
 Treatment Comments: -

Treatment ID: 999Z
 Treatment Process Code: 999
 Treatment Process: Innovative
 Treatment Objective Code: Z
 Treatment Objective: Other
 Treatment Plant City: MADISON
 Treatment Plant State: WI
 Treatment Plant Addr 1: 3099 E WASHINGTON AVE
 Treatment Plant Addr 2: PO BOX 7925
 Treatment Plant Zip Code: 53704
 Treatment Comments: Adding Clearitas for biofilm removal and control

Map Key	Direction	Distance (mi)	Distance (ft)	Elevation (ft)	DB
10	WNW	0.53	2,813.99	868.70	SDWIS

PWS ID:	WI4600449	Pop Cat 11:	1,001-3,300
Facility ID:	4	Pop Cat 11 Cd:	4
Facility Name:	VL312	Pop Cat 2:	<10,000
EPA Region Code:	05	Pop Cat 2 Cd:	1
EPA Region:	Region 5	Pop Cat 3:	<=3300
Season Begin Date:	-	Pop Cat 3 Cd:	1
Season End Date:	-	Pop Cat 4:	<10K
Deactivation Date:	-	Pop Cat 4 Cd:	1
Fac Deactvtn Dt:	-	Pop Cat 5:	501-3,300
First Rptd Dt:	28-JAN-81	Pop Cat 5 Cd:	2
Last Rptd Date:	26-FEB-16	ORG Name:	DEPARTMENT OF CORRECTIONS
Primacy Agency:	Wisconsin	Admin Name:	-
Is Source Ind:	Yes	Phone No:	-
Facility Type Cd:	WL	Phone Ext No:	-
Facility Type Desc:	Well	Alt Phone No:	-
Activity Status Cd:	A	Fax No:	-
Activity Status:	Active	Email Addr:	-
Availability Code:	P	Avlblty Desc:	Permanent
Water Type Code:	GW	Wtr Tp Desc:	Ground water
DBPR Schd Ctg Cd:	4	DBPR Schd Ctg:	System serving fewer than 10,000 AND not connected to a larger system

Wells and Additional Sources Detail Report

Facility Activity Cd: A	Fac Activity: Active
Filtrtn Status Cd: -	Filt Stat Desc: -
GW or SW Code: GW	GW or SS: Groundwater
LT2 Sch Ctgy Cd: -	LT2 Sched Ctg: -
Owner Type Code: S	Owner Type: State government
PWS Type Code: CWS	PWS Type: Community water system
Primcy Agency Cd: WI	Primacy Type: State
Primary Source Cd: GW	Primary Srce: Ground water
Seller Treatmnt Cd: -	Seller Trt Dsc: -
Submsn Status Cd: Y	Sub Stat Dsc: Reported and accepted
Subms Sts Cd Vio: Y	Pop Srvd Cnt: 1,544
Is Grant Eligible: Yes	Srv Cnctn Cnt: 571
Outstndng Perfrm: -	Seller PWSID: -
Outstndng Perf Dt: -	Sllr PWS Nm: -
Schl or Dycare: No	CDS ID: 9999
Source Treated Ind: Y	Country Code: US
Src Wtr Protected: -	Cntry Nm BTP: -
Src Wtr Prot Dt: -	State Code: WI
NPM Candidate: Yes	State Fac ID: 4
Is Wholesaler: No	Sub Quarter: 1
Submission Year: 2016	Validity Ind: Yes
Submission Yr Qtr: 2016Q1	

--Details--

Treatment ID:	-
Treatment Process Code:	-
Treatment Process:	-
Treatment Objective Code:	-
Treatment Objective:	-
Treatment Plant City:	-
Treatment Plant State:	-
Treatment Plant Addr 1:	-
Treatment Plant Addr 2:	-
Treatment Plant Zip Code:	-
Treatment Comments:	-

Map Key	Direction	Distance (mi)	Distance (ft)	Elevation (ft)	DB
10	WNW	0.53	2,813.99	868.70	SDWIS

PWS ID: WI1140123	Pop Cat 11: <=100
Facility ID: 1	Pop Cat 11 Cd: 1
Facility Name: BN728	Pop Cat 2: <10,000
EPA Region Code: 05	Pop Cat 2 Cd: 1
EPA Region: Region 5	Pop Cat 3: <=3300
Season Begin Date: 01-01	Pop Cat 3 Cd: 1
Season End Date: 12-31	Pop Cat 4: <10K

Wells and Additional Sources Detail Report

Deactivation Date:	-	Pop Cat 4 Cd:	1
Fac Deactvtn Dt:	-	Pop Cat 5:	<=500
First Rptd Dt:	19-DEC-83	Pop Cat 5 Cd:	1
Last Rptd Date:	26-FEB-16	ORG Name:	FISCHER, EARL
Primacy Agency:	Wisconsin	Admin Name:	-
Is Source Ind:	Yes	Phone No:	-
Facility Type Cd:	WL	Phone Ext No:	-
Facility Type Desc:	Well	Alt Phone No:	-
Activity Status Cd:	A	Fax No:	-
Activity Status:	Active	Email Addr:	-
Availability Code:	P	Avlblty Desc:	Permanent
Water Type Code:	GW	Wtr Tp Desc:	Ground water
DBPR Schd Ctg Cd:	-	DBPR Schd Ctg:	-
Facility Activity Cd:	A	Fac Activity:	Active
Filtrtn Status Cd:	-	Filt Stat Desc:	-
GW or SW Code:	GW	GW or SS:	Groundwater
LT2 Sch Ctgry Cd:	-	LT2 Sched Ctg:	-
Owner Type Code:	S	Owner Type:	State government
PWS Type Code:	NTNCWS	PWS Type:	Non-Transient non-community system
Primcy Agency Cd:	WI	Primacy Type:	State
Primary Source Cd:	GW	Primary Srce:	Ground water
Seller Treatmnt Cd:	-	Seller Trt Dsc:	-
Submsn Status Cd:	Y	Sub Stat Dsc:	Reported and accepted
Subms Sts Cd Vio:	Y	Pop Srvd Cnt:	43
Is Grant Eligible:	Yes	Srv Cnctn Cnt:	1
Outstndng Perfrm:	-	Seller PWSID:	-
Outstndng Perf Dt:	-	Slr PWS Nm:	-
Schl or Dycare:	No	CDS ID:	-
Source Treated Ind:	Y	Country Code:	US
Src Wtr Protected:	-	Cntry Nm BTP:	-
Src Wtr Prot Dt:	-	State Code:	WI
NPM Candidate:	Yes	State Fac ID:	1
Is Wholesaler:	No	Sub Quarter:	1
Submission Year:	2016	Validity Ind:	Yes
Submission Yr Qtr:	2016Q1		

--Details--

Treatment ID:	-
Treatment Process Code:	-
Treatment Process:	-
Treatment Objective Code:	-
Treatment Objective:	-
Treatment Plant City:	-
Treatment Plant State:	-
Treatment Plant Addr 1:	-
Treatment Plant Addr 2:	-

Wells and Additional Sources Detail Report

Treatment Plant Zip Code: -
Treatment Comments: -

Map Key	Direction	Distance (mi)	Distance (ft)	Elevation (ft)	DB
10	WNW	0.53	2,813.99	868.70	SDWIS

PWS ID:	WI1140144	Pop Cat 11:	1,001-3,300
Facility ID:	3	Pop Cat 11 Cd:	4
Facility Name:	YM833	Pop Cat 2:	<10,000
EPA Region Code:	05	Pop Cat 2 Cd:	1
EPA Region:	Region 5	Pop Cat 3:	<=3300
Season Begin Date:	-	Pop Cat 3 Cd:	1
Season End Date:	-	Pop Cat 4:	<10K
Deactivation Date:	-	Pop Cat 4 Cd:	1
Fac Deactivtn Dt:	-	Pop Cat 5:	501-3,300
First Rptd Dt:	28-JAN-81	Pop Cat 5 Cd:	2
Last Rptd Date:	26-FEB-16	ORG Name:	DEPT OF CORRECTIONS
Primacy Agency:	Wisconsin	Admin Name:	-
Is Source Ind:	Yes	Phone No:	-
Facility Type Cd:	WL	Phone Ext No:	-
Facility Type Desc:	Well	Alt Phone No:	-
Activity Status Cd:	A	Fax No:	-
Activity Status:	Active	Email Addr:	-
Availability Code:	P	Avlblty Desc:	Permanent
Water Type Code:	GW	Wtr Tp Desc:	Ground water
DBPR Schd Ctg Cd:	4	DBPR Schd Ctg:	System serving fewer than 10,000 AND not connected to a larger system
Facility Activity Cd:	A	Fac Activity:	Active
Filtrtn Status Cd:	-	Filt Stat Desc:	-
GW or SW Code:	GW	GW or SS:	Groundwater
LT2 Sch Ctgry Cd:	-	LT2 Sched Ctg:	-
Owner Type Code:	S	Owner Type:	State government
PWS Type Code:	CWS	PWS Type:	Community water system
Primcy Agency Cd:	WI	Primacy Type:	State
Primary Source Cd:	GW	Primary Srce:	Ground water
Seller Treatmnt Cd:	-	Seller Trt Dsc:	-
Submsn Status Cd:	Y	Sub Stat Dsc:	Reported and accepted
Subms Sts Cd Vio:	Y	Pop Srvd Cnt:	1,725
Is Grant Eligible:	Yes	Srv Cnctn Cnt:	638
Outstndng Perfrm:	-	Seller PWSID:	-
Outstndng Perf Dt:	-	Slr PWS Nm:	-
Schl or Dycare:	No	CDS ID:	9999
Source Treated Ind:	Y	Country Code:	US
Src Wtr Protected:	-	Cntry Nm BTP:	-
Src Wtr Prot Dt:	-	State Code:	WI
NPM Candidate:	Yes	State Fac ID:	3

Wells and Additional Sources Detail Report

Is Wholesaler:	No	Sub Quarter:	1
Submission Year:	2016	Validity Ind:	Yes
Submission Yr Qtr:	2016Q1		

--Details--

Treatment ID:	-
Treatment Process Code:	-
Treatment Process:	-
Treatment Objective Code:	-
Treatment Objective:	-
Treatment Plant City:	-
Treatment Plant State:	-
Treatment Plant Addr 1:	-
Treatment Plant Addr 2:	-
Treatment Plant Zip Code:	-
Treatment Comments:	-

Map Key	Direction	Distance (mi)	Distance (ft)	Elevation (ft)	DB
10	WNW	0.53	2,813.99	868.70	SDWIS

PWS ID:	WI1140144	Pop Cat 11:	1,001-3,300
Facility ID:	1T	Pop Cat 11 Cd:	4
Facility Name:	BF572	Pop Cat 2:	<10,000
EPA Region Code:	05	Pop Cat 2 Cd:	1
EPA Region:	Region 5	Pop Cat 3:	<=3300
Season Begin Date:	-	Pop Cat 3 Cd:	1
Season End Date:	-	Pop Cat 4:	<10K
Deactivation Date:	-	Pop Cat 4 Cd:	1
Fac Deactvtn Dt:	21-APR-15	Pop Cat 5:	501-3,300
First Rptd Dt:	28-JAN-81	Pop Cat 5 Cd:	2
Last Rptd Date:	26-FEB-16	ORG Name:	DEPT OF CORRECTIONS
Primacy Agency:	Wisconsin	Admin Name:	-
Is Source Ind:	No	Phone No:	-
Facility Type Cd:	TP	Phone Ext No:	-
Facility Type Desc:	Treatment Plant	Alt Phone No:	-
Activity Status Cd:	A	Fax No:	-
Activity Status:	Active	Email Addr:	-
Availability Code:	-	Avlblty Desc:	-
Water Type Code:	-	Wtr Tp Desc:	-
DBPR Schd Ctg Cd:	4	DBPR Schd Ctg:	System serving fewer than 10,000 AND not connected to a larger system
Facility Activity Cd:	I	Fac Activity:	Inactive
Filtrtn Status Cd:	-	Filt Stat Desc:	-
GW or SW Code:	GW	GW or SS:	Groundwater
LT2 Sch Ctgry Cd:	-	LT2 Sched Ctg:	-
Owner Type Code:	S	Owner Type:	State government

Wells and Additional Sources Detail Report

PWS Type Code:	CWS	PWS Type:	Community water system
Primcy Agency Cd:	WI	Primacy Type:	State
Primary Source Cd:	GW	Primary Srce:	Ground water
Seller Treatmnt Cd:	-	Seller Trt Dsc:	-
Submsn Status Cd:	Y	Sub Stat Dsc:	Reported and accepted
Subms Sts Cd Vio:	Y	Pop Srvd Cnt:	1,725
Is Grant Eligible:	Yes	Srv Cnctn Cnt:	638
Outstndng Perfrm:	-	Seller PWSID:	-
Outstndng Perf Dt:	-	Sllr PWS Nm:	-
Schl or Dycare:	No	CDS ID:	9999
Source Treated Ind:	-	Country Code:	US
Src Wtr Protected:	-	Cntry Nm BTP:	US
Src Wtr Prot Dt:	-	State Code:	WI
NPM Candidate:	Yes	State Fac ID:	1T
Is Wholesaler:	No	Sub Quarter:	1
Submission Year:	2016	Validity Ind:	Yes
Submission Yr Qtr:	2016Q1		

--Details--

Treatment ID: 447C
 Treatment Process Code: 447
 Treatment Process: Inhibitor, Polyphosphate
 Treatment Objective Code: C
 Treatment Objective: Corrosion control
 Treatment Plant City: MADISON
 Treatment Plant State: WI
 Treatment Plant Addr 1: 3099 E WASHINGTON AVE
 Treatment Plant Addr 2: PO BOX 7925
 Treatment Plant Zip Code: 53704
 Treatment Comments: -

Treatment ID: 421D
 Treatment Process Code: 421
 Treatment Process: Hypochlorination, Post
 Treatment Objective Code: D
 Treatment Objective: Disinfection
 Treatment Plant City: MADISON
 Treatment Plant State: WI
 Treatment Plant Addr 1: 3099 E WASHINGTON AVE
 Treatment Plant Addr 2: PO BOX 7925
 Treatment Plant Zip Code: 53704
 Treatment Comments: -

Map Key	Direction	Distance (mi)	Distance (ft)	Elevation (ft)	DB
10	WNW	0.53	2,813.99	868.70	SDWIS

Wells and Additional Sources Detail Report

PWS ID:	WI4600449	Pop Cat 11:	1,001-3,300
Facility ID:	3	Pop Cat 11 Cd:	4
Facility Name:	GM365	Pop Cat 2:	<10,000
EPA Region Code:	05	Pop Cat 2 Cd:	1
EPA Region:	Region 5	Pop Cat 3:	<=3300
Season Begin Date:	-	Pop Cat 3 Cd:	1
Season End Date:	-	Pop Cat 4:	<10K
Deactivation Date:	-	Pop Cat 4 Cd:	1
Fac Deactivtn Dt:	-	Pop Cat 5:	501-3,300
First Rptd Dt:	28-JAN-81	Pop Cat 5 Cd:	2
Last Rptd Date:	26-FEB-16	ORG Name:	DEPARTMENT OF CORRECTIONS
Primacy Agency:	Wisconsin	Admin Name:	-
Is Source Ind:	Yes	Phone No:	-
Facility Type Cd:	WL	Phone Ext No:	-
Facility Type Desc:	Well	Alt Phone No:	-
Activity Status Cd:	A	Fax No:	-
Activity Status:	Active	Email Addr:	-
Availability Code:	P	Avlblty Desc:	Permanent
Water Type Code:	GW	Wtr Tp Desc:	Ground water
DBPR Schd Ctg Cd:	4	DBPR Schd Ctg:	System serving fewer than 10,000 AND not connected to a larger system
Facility Activity Cd:	A	Fac Activity:	Active
Filtrtn Status Cd:	-	Filt Stat Desc:	-
GW or SW Code:	GW	GW or SS:	Groundwater
LT2 Sch Ctgy Cd:	-	LT2 Sched Ctg:	-
Owner Type Code:	S	Owner Type:	State government
PWS Type Code:	CWS	PWS Type:	Community water system
Primcy Agency Cd:	WI	Primacy Type:	State
Primary Source Cd:	GW	Primary Srce:	Ground water
Seller Treatmnt Cd:	-	Seller Trt Dsc:	-
Submsn Status Cd:	Y	Sub Stat Dsc:	Reported and accepted
Subms Sts Cd Vio:	Y	Pop Srvd Cnt:	1,544
Is Grant Eligible:	Yes	Srv Cnctn Cnt:	571
Outstndng Perfrm:	-	Seller PWSID:	-
Outstndng Perf Dt:	-	Sllr PWS Nm:	-
Schl or Dycare:	No	CDS ID:	9999
Source Treated Ind:	Y	Country Code:	US
Src Wtr Protected:	-	Cntry Nm BTP:	-
Src Wtr Prot Dt:	-	State Code:	WI
NPM Candidate:	Yes	State Fac ID:	3
Is Wholesaler:	No	Sub Quarter:	1
Submission Year:	2016	Validity Ind:	Yes
Submission Yr Qtr:	2016Q1		

--Details--

Treatment ID: -

Treatment Process Code: -

Wells and Additional Sources Detail Report

Treatment Process: -
 Treatment Objective Code: -
 Treatment Objective: -
 Treatment Plant City: -
 Treatment Plant State: -
 Treatment Plant Addr 1: -
 Treatment Plant Addr 2: -
 Treatment Plant Zip Code: -
 Treatment Comments: -

Map Key	Direction	Distance (mi)	Distance (ft)	Elevation (ft)	DB
10	WNW	0.53	2,813.99	868.70	SDWIS

PWS ID:	WI1140144	Pop Cat 11:	1,001-3,300
Facility ID:	11401445	Pop Cat 11 Cd:	4
Facility Name:	11401445	Pop Cat 2:	<10,000
EPA Region Code:	05	Pop Cat 2 Cd:	1
EPA Region:	Region 5	Pop Cat 3:	<=3300
Season Begin Date:	-	Pop Cat 3 Cd:	1
Season End Date:	-	Pop Cat 4:	<10K
Deactivation Date:	-	Pop Cat 4 Cd:	1
Fac Deactvtn Dt:	-	Pop Cat 5:	501-3,300
First Rptd Dt:	28-JAN-81	Pop Cat 5 Cd:	2
Last Rptd Date:	26-FEB-16	ORG Name:	DEPT OF CORRECTIONS
Primacy Agency:	Wisconsin	Admin Name:	-
Is Source Ind:	No	Phone No:	-
Facility Type Cd:	DS	Phone Ext No:	-
Facility Type Desc:	Distribution System/Zone	Alt Phone No:	-
Activity Status Cd:	A	Fax No:	-
Activity Status:	Active	Email Addr:	-
Availability Code:	-	Avlblty Desc:	-
Water Type Code:	-	Wtr Tp Desc:	-
DBPR Schd Ctg Cd:	4	DBPR Schd Ctg:	System serving fewer than 10,000 AND not connected to a larger system
Facility Activity Cd:	A	Fac Activity:	Active
Filtrtn Status Cd:	-	Filt Stat Desc:	-
GW or SW Code:	GW	GW or SS:	Groundwater
LT2 Sch Ctgry Cd:	-	LT2 Sched Ctg:	-
Owner Type Code:	S	Owner Type:	State government
PWS Type Code:	CWS	PWS Type:	Community water system
Primcy Agency Cd:	WI	Primacy Type:	State
Primary Source Cd:	GW	Primary Srce:	Ground water
Seller Treatmnt Cd:	-	Seller Trt Dsc:	-
Submsn Status Cd:	Y	Sub Stat Dsc:	Reported and accepted
Subms Sts Cd Vio:	Y	Pop Srvd Cnt:	1,725
Is Grant Eligible:	Yes	Srv Cnctn Cnt:	638

Wells and Additional Sources Detail Report

Outstndng Perfrm:	-	Seller PWSID:	-
Outstndng Perf Dt:	-	Slr PWS Nm:	-
Schl or Dycare:	No	CDS ID:	9999
Source Treated Ind:	-	Country Code:	US
Src Wtr Protected:	-	Cntry Nm BTP:	-
Src Wtr Prot Dt:	-	State Code:	WI
NPM Candidate:	Yes	State Fac ID:	11401445
Is Wholesaler:	No	Sub Quarter:	1
Submission Year:	2016	Validity Ind:	Yes
Submission Yr Qtr:	2016Q1		

--Details--

Treatment ID:	-
Treatment Process Code:	-
Treatment Process:	-
Treatment Objective Code:	-
Treatment Objective:	-
Treatment Plant City:	-
Treatment Plant State:	-
Treatment Plant Addr 1:	-
Treatment Plant Addr 2:	-
Treatment Plant Zip Code:	-
Treatment Comments:	-

Map Key	Direction	Distance (mi)	Distance (ft)	Elevation (ft)	DB
10	WNW	0.53	2,813.99	868.70	SDWIS

PWS ID:	WI4200478	Pop Cat 11:	101-500
Facility ID:	1	Pop Cat 11 Cd:	2
Facility Name:	-	Pop Cat 2:	<10,000
EPA Region Code:	05	Pop Cat 2 Cd:	1
EPA Region:	Region 5	Pop Cat 3:	<=3300
Season Begin Date:	01-01	Pop Cat 3 Cd:	1
Season End Date:	12-31	Pop Cat 4:	<10K
Deactivation Date:	01-JUL-95	Pop Cat 4 Cd:	1
Fac Deactvtn Dt:	01-JUL-95	Pop Cat 5:	<=500
First Rptd Dt:	28-JAN-81	Pop Cat 5 Cd:	1
Last Rptd Date:	20-AUG-05	ORG Name:	-
Primacy Agency:	Wisconsin	Admin Name:	DEPT OF CORRECTIONS
Is Source Ind:	Yes	Phone No:	-
Facility Type Cd:	WL	Phone Ext No:	-
Facility Type Desc:	Well	Alt Phone No:	-
Activity Status Cd:	I	Fax No:	-
Activity Status:	Inactive	Email Addr:	-
Availability Code:	P	Avlblty Desc:	Permanent
Water Type Code:	GW	Wtr Tp Desc:	Ground water

Wells and Additional Sources Detail Report

DBPR Schd Ctg Cd: -	DBPR Schd Ctg: -
Facility Activity Cd: I	Fac Activity: Inactive
Filtrtn Status Cd: -	Filt Stat Desc: -
GW or SW Code: GW	GW or SS: Groundwater
LT2 Sch Ctgry Cd: -	LT2 Sched Ctg: -
Owner Type Code: L	Owner Type: Local government
PWS Type Code: CWS	PWS Type: Community water system
Primcy Agency Cd: WI	Primacy Type: State
Primary Source Cd: GW	Primary Srce: Ground water
Seller Treatmnt Cd: -	Seller Trt Dsc: -
Submsn Status Cd: Y	Sub Stat Dsc: Reported and accepted
Subms Sts Cd Vio: Y	Pop Srvd Cnt: 340
Is Grant Eligible: No	Srv Cnctn Cnt: 125
Outstndng Perfrm: -	Seller PWSID: -
Outstndng Perf Dt: -	Sllr PWS Nm: -
Schl or Dycare: No	CDS ID: -
Source Treated Ind: U	Country Code: US
Src Wtr Protected: -	Cntry Nm BTP: -
Src Wtr Prot Dt: -	State Code: WI
NPM Candidate: No	State Fac ID: -
Is Wholesaler: No	Sub Quarter: 1
Submission Year: 2016	Validity Ind: Yes
Submission Yr Qtr: 2016Q1	

--Details--

Treatment ID: -

Treatment Process Code: -

Treatment Process: -

Treatment Objective Code: -

Treatment Objective: -

Treatment Plant City: -

Treatment Plant State: -

Treatment Plant Addr 1: -

Treatment Plant Addr 2: -

Treatment Plant Zip Code: -

Treatment Comments: -

Map Key	Direction	Distance (mi)	Distance (ft)	Elevation (ft)	DB
10	WNW	0.53	2,813.99	868.70	SDWIS

PWS ID: WI1140123	Pop Cat 11: <=100
Facility ID: 1T	Pop Cat 11 Cd: 1
Facility Name: BN728	Pop Cat 2: <10,000
EPA Region Code: 05	Pop Cat 2 Cd: 1
EPA Region: Region 5	Pop Cat 3: <=3300
Season Begin Date: 01-01	Pop Cat 3 Cd: 1

Wells and Additional Sources Detail Report

Season End Date:	12-31	Pop Cat 4:	<10K
Deactivation Date:	-	Pop Cat 4 Cd:	1
Fac Deactvtn Dt:	-	Pop Cat 5:	<=500
First Rptd Dt:	19-DEC-83	Pop Cat 5 Cd:	1
Last Rptd Date:	26-FEB-16	ORG Name:	FISCHER, EARL
Primacy Agency:	Wisconsin	Admin Name:	-
Is Source Ind:	No	Phone No:	-
Facility Type Cd:	TP	Phone Ext No:	-
Facility Type Desc:	Treatment Plant	Alt Phone No:	-
Activity Status Cd:	A	Fax No:	-
Activity Status:	Active	Email Addr:	-
Availability Code:	-	Avlblty Desc:	-
Water Type Code:	-	Wtr Tp Desc:	-
DBPR Schd Ctg Cd:	-	DBPR Schd Ctg:	-
Facility Activity Cd:	A	Fac Activity:	Active
Filtrtn Status Cd:	-	Filt Stat Desc:	-
GW or SW Code:	GW	GW or SS:	Groundwater
LT2 Sch Ctgry Cd:	-	LT2 Sched Ctg:	-
Owner Type Code:	S	Owner Type:	State government
PWS Type Code:	NTNCWS	PWS Type:	Non-Transient non-community system
Primcy Agency Cd:	WI	Primacy Type:	State
Primary Source Cd:	GW	Primary Srce:	Ground water
Seller Treatmnt Cd:	-	Seller Trt Dsc:	-
Submsn Status Cd:	Y	Sub Stat Dsc:	Reported and accepted
Subms Sts Cd Vio:	Y	Pop Srvd Cnt:	43
Is Grant Eligible:	Yes	Srv Cnctn Cnt:	1
Outstndng Perfrm:	-	Seller PWSID:	-
Outstndng Perf Dt:	-	Slr PWS Nm:	-
Schl or Dycare:	No	CDS ID:	-
Source Treated Ind:	-	Country Code:	US
Src Wtr Protected:	-	Cntry Nm BTP:	US
Src Wtr Prot Dt:	-	State Code:	WI
NPM Candidate:	Yes	State Fac ID:	1T
Is Wholesaler:	No	Sub Quarter:	1
Submission Year:	2016	Validity Ind:	Yes
Submission Yr Qtr:	2016Q1		

--Details--

Treatment ID:	580F
Treatment Process Code:	580
Treatment Process:	Peroxide
Treatment Objective Code:	F
Treatment Objective:	Iron removal
Treatment Plant City:	MADISON
Treatment Plant State:	WI
Treatment Plant Addr 1:	3099 E WASHINGTON AVE

Wells and Additional Sources Detail Report

Treatment Plant Addr 2: PO BOX 7925
 Treatment Plant Zip Code: 53707-7925
 Treatment Comments: -

Map Key	Direction	Distance (mi)	Distance (ft)	Elevation (ft)	DB
10	WNW	0.53	2,813.99	868.70	SDWIS

PWS ID:	WI1140142	Pop Cat 11:	3,301-10,000
Facility ID:	3	Pop Cat 11 Cd:	5
Facility Name:	BF594	Pop Cat 2:	<10,000
EPA Region Code:	05	Pop Cat 2 Cd:	1
EPA Region:	Region 5	Pop Cat 3:	<=3300
Season Begin Date:	-	Pop Cat 3 Cd:	2
Season End Date:	-	Pop Cat 4:	<10K
Deactivation Date:	-	Pop Cat 4 Cd:	1
Fac Deactvtn Dt:	-	Pop Cat 5:	3,301-10,000
First Rptd Dt:	28-JAN-81	Pop Cat 5 Cd:	3
Last Rptd Date:	26-FEB-16	ORG Name:	DEPT OF CORRECTIONS
Primacy Agency:	Wisconsin	Admin Name:	-
Is Source Ind:	Yes	Phone No:	-
Facility Type Cd:	WL	Phone Ext No:	-
Facility Type Desc:	Well	Alt Phone No:	-
Activity Status Cd:	A	Fax No:	-
Activity Status:	Active	Email Addr:	-
Availability Code:	P	Avlblty Desc:	Permanent
Water Type Code:	GW	Wtr Tp Desc:	Ground water
DBPR Schd Ctg Cd:	4	DBPR Schd Ctg:	System serving fewer than 10,000 AND not connected to a larger system
Facility Activity Cd:	A	Fac Activity:	Active
Filtrtn Status Cd:	-	Filt Stat Desc:	-
GW or SW Code:	GW	GW or SS:	Groundwater
LT2 Sch Ctgry Cd:	-	LT2 Sched Ctg:	-
Owner Type Code:	S	Owner Type:	State government
PWS Type Code:	CWS	PWS Type:	Community water system
Primcy Agency Cd:	WI	Primacy Type:	State
Primary Source Cd:	GW	Primary Srce:	Ground water
Seller Treatmnt Cd:	-	Seller Trt Dsc:	-
Submsn Status Cd:	Y	Sub Stat Dsc:	Reported and accepted
Subms Sts Cd Vio:	Y	Pop Srvd Cnt:	4,901
Is Grant Eligible:	Yes	Srv Cnctn Cnt:	1815
Outstndng Perfrm:	-	Seller PWSID:	-
Outstndng Perf Dt:	-	Sllr PWS Nm:	-
Schl or Dycare:	No	CDS ID:	9999
Source Treated Ind:	Y	Country Code:	US
Src Wtr Protected:	-	Cntry Nm BTP:	-
Src Wtr Prot Dt:	-	State Code:	WI

Wells and Additional Sources Detail Report

NPM Candidate:	Yes	State Fac ID:	3
Is Wholesaler:	No	Sub Quarter:	1
Submission Year:	2016	Validity Ind:	Yes
Submission Yr Qtr:	2016Q1		

--Details--

Treatment ID:	-
Treatment Process Code:	-
Treatment Process:	-
Treatment Objective Code:	-
Treatment Objective:	-
Treatment Plant City:	-
Treatment Plant State:	-
Treatment Plant Addr 1:	-
Treatment Plant Addr 2:	-
Treatment Plant Zip Code:	-
Treatment Comments:	-

Map Key	Direction	Distance (mi)	Distance (ft)	Elevation (ft)	DB
10	WNW	0.53	2,813.99	868.70	SDWIS

PWS ID:	WI4600449	Pop Cat 11:	1,001-3,300
Facility ID:	46004497	Pop Cat 11 Cd:	4
Facility Name:	46004497	Pop Cat 2:	<10,000
EPA Region Code:	05	Pop Cat 2 Cd:	1
EPA Region:	Region 5	Pop Cat 3:	<=3300
Season Begin Date:	-	Pop Cat 3 Cd:	1
Season End Date:	-	Pop Cat 4:	<10K
Deactivation Date:	-	Pop Cat 4 Cd:	1
Fac Deactivtn Dt:	-	Pop Cat 5:	501-3,300
First Rptd Dt:	28-JAN-81	Pop Cat 5 Cd:	2
Last Rptd Date:	26-FEB-16	ORG Name:	DEPARTMENT OF CORRECTIONS
Primacy Agency:	Wisconsin	Admin Name:	-
Is Source Ind:	No	Phone No:	-
Facility Type Cd:	DS	Phone Ext No:	-
Facility Type Desc:	Distribution System/Zone	Alt Phone No:	-
Activity Status Cd:	A	Fax No:	-
Activity Status:	Active	Email Addr:	-
Availability Code:	-	Avlblty Desc:	-
Water Type Code:	-	Wtr Tp Desc:	-
DBPR Schd Ctg Cd:	4	DBPR Schd Ctg:	System serving fewer than 10,000 AND not connected to a larger system
Facility Activity Cd:	A	Fac Activity:	Active
Filtrtn Status Cd:	-	Filt Stat Desc:	-
GW or SW Code:	GW	GW or SS:	Groundwater

Wells and Additional Sources Detail Report

LT2 Sch Ctgr Cd: -	LT2 Sched Ctg: -
Owner Type Code: S	Owner Type: State government
PWS Type Code: CWS	PWS Type: Community water system
Primcy Agency Cd: WI	Primacy Type: State
Primary Source Cd: GW	Primary Srce: Ground water
Seller Treatmnt Cd: -	Seller Trt Dsc: -
Submsn Status Cd: Y	Sub Stat Dsc: Reported and accepted
Subms Sts Cd Vio: Y	Pop Srvd Cnt: 1,544
Is Grant Eligible: Yes	Srv Cnctn Cnt: 571
Outstndng Perfrm: -	Seller PWSID: -
Outstndng Perf Dt: -	Sllr PWS Nm: -
Schl or Dycare: No	CDS ID: 9999
Source Treated Ind: -	Country Code: US
Src Wtr Protected: -	Cntry Nm BTP: -
Src Wtr Prot Dt: -	State Code: WI
NPM Candidate: Yes	State Fac ID: 46004497
Is Wholesaler: No	Sub Quarter: 1
Submission Year: 2016	Validity Ind: Yes
Submission Yr Qtr: 2016Q1	

--Details--

Treatment ID: -

Treatment Process Code: -

Treatment Process: -

Treatment Objective Code: -

Treatment Objective: -

Treatment Plant City: -

Treatment Plant State: -

Treatment Plant Addr 1: -

Treatment Plant Addr 2: -

Treatment Plant Zip Code: -

Treatment Comments: -

Map Key	Direction	Distance (mi)	Distance (ft)	Elevation (ft)	DB
10	WNW	0.53	2,813.99	868.70	SDWIS

PWS ID: WI1140144	Pop Cat 11: 1,001-3,300
Facility ID: 2	Pop Cat 11 Cd: 4
Facility Name: BF592	Pop Cat 2: <10,000
EPA Region Code: 05	Pop Cat 2 Cd: 1
EPA Region: Region 5	Pop Cat 3: <=3300
Season Begin Date: -	Pop Cat 3 Cd: 1
Season End Date: -	Pop Cat 4: <10K
Deactivation Date: -	Pop Cat 4 Cd: 1
Fac Deactvtn Dt: -	Pop Cat 5: 501-3,300
First Rptd Dt: 28-JAN-81	Pop Cat 5 Cd: 2

Wells and Additional Sources Detail Report

Last Rptd Date:	26-FEB-16	ORG Name:	DEPT OF CORRECTIONS
Primacy Agency:	Wisconsin	Admin Name:	-
Is Source Ind:	Yes	Phone No:	-
Facility Type Cd:	WL	Phone Ext No:	-
Facility Type Desc:	Well	Alt Phone No:	-
Activity Status Cd:	A	Fax No:	-
Activity Status:	Active	Email Addr:	-
Availability Code:	P	Avlblty Desc:	Permanent
Water Type Code:	GW	Wtr Tp Desc:	Ground water
DBPR Schd Ctg Cd:	4	DBPR Schd Ctg:	System serving fewer than 10,000 AND not connected to a larger system
Facility Activity Cd:	A	Fac Activity:	Active
Filtrtn Status Cd:	-	Filt Stat Desc:	-
GW or SW Code:	GW	GW or SS:	Groundwater
LT2 Sch Ctgry Cd:	-	LT2 Sched Ctg:	-
Owner Type Code:	S	Owner Type:	State government
PWS Type Code:	CWS	PWS Type:	Community water system
Primcy Agency Cd:	WI	Primacy Type:	State
Primary Source Cd:	GW	Primary Srce:	Ground water
Seller Treatmnt Cd:	-	Seller Trt Dsc:	-
Submsn Status Cd:	Y	Sub Stat Dsc:	Reported and accepted
Subms Sts Cd Vio:	Y	Pop Srvd Cnt:	1,725
Is Grant Eligible:	Yes	Srv Cnctn Cnt:	638
Outstndng Perfrm:	-	Seller PWSID:	-
Outstndng Perf Dt:	-	Sllr PWS Nm:	-
Schl or Dycare:	No	CDS ID:	9999
Source Treated Ind:	Y	Country Code:	US
Src Wtr Protected:	-	Cntry Nm BTP:	-
Src Wtr Prot Dt:	-	State Code:	WI
NPM Candidate:	Yes	State Fac ID:	2
Is Wholesaler:	No	Sub Quarter:	1
Submission Year:	2016	Validity Ind:	Yes
Submission Yr Qtr:	2016Q1		

--Details--

Treatment ID:	-
Treatment Process Code:	-
Treatment Process:	-
Treatment Objective Code:	-
Treatment Objective:	-
Treatment Plant City:	-
Treatment Plant State:	-
Treatment Plant Addr 1:	-
Treatment Plant Addr 2:	-
Treatment Plant Zip Code:	-
Treatment Comments:	-

Wells and Additional Sources Detail Report

Map Key	Direction	Distance (mi)	Distance (ft)	Elevation (ft)	DB
10	WNW	0.53	2,813.99	868.70	SDWIS

PWS ID:	WI1140142	Pop Cat 11:	3,301-10,000
Facility ID:	4	Pop Cat 11 Cd:	5
Facility Name:	BF595	Pop Cat 2:	<10,000
EPA Region Code:	05	Pop Cat 2 Cd:	1
EPA Region:	Region 5	Pop Cat 3:	<=3300
Season Begin Date:	-	Pop Cat 3 Cd:	2
Season End Date:	-	Pop Cat 4:	<10K
Deactivation Date:	-	Pop Cat 4 Cd:	1
Fac Deactvtn Dt:	-	Pop Cat 5:	3,301-10,000
First Rptd Dt:	28-JAN-81	Pop Cat 5 Cd:	3
Last Rptd Date:	26-FEB-16	ORG Name:	DEPT OF CORRECTIONS
Primacy Agency:	Wisconsin	Admin Name:	-
Is Source Ind:	Yes	Phone No:	-
Facility Type Cd:	WL	Phone Ext No:	-
Facility Type Desc:	Well	Alt Phone No:	-
Activity Status Cd:	A	Fax No:	-
Activity Status:	Active	Email Addr:	-
Availability Code:	P	Avlblty Desc:	Permanent
Water Type Code:	GW	Wtr Tp Desc:	Ground water
DBPR Schd Ctg Cd:	4	DBPR Schd Ctg:	System serving fewer than 10,000 AND not connected to a larger system
Facility Activity Cd:	A	Fac Activity:	Active
Filtrtn Status Cd:	-	Filt Stat Desc:	-
GW or SW Code:	GW	GW or SS:	Groundwater
LT2 Sch Ctgry Cd:	-	LT2 Sched Ctg:	-
Owner Type Code:	S	Owner Type:	State government
PWS Type Code:	CWS	PWS Type:	Community water system
Primcy Agency Cd:	WI	Primacy Type:	State
Primary Source Cd:	GW	Primary Srce:	Ground water
Seller Treatmnt Cd:	-	Seller Trt Dsc:	-
Submsn Status Cd:	Y	Sub Stat Dsc:	Reported and accepted
Subms Sts Cd Vio:	Y	Pop Srvd Cnt:	4,901
Is Grant Eligible:	Yes	Srv Cnctn Cnt:	1815
Outstndng Perfrm:	-	Seller PWSID:	-
Outstndng Perf Dt:	-	Slr PWS Nm:	-
Schl or Dycare:	No	CDS ID:	9999
Source Treated Ind:	Y	Country Code:	US
Src Wtr Protected:	-	Cntry Nm BTP:	-
Src Wtr Prot Dt:	-	State Code:	WI
NPM Candidate:	Yes	State Fac ID:	4
Is Wholesaler:	No	Sub Quarter:	1
Submission Year:	2016	Validity Ind:	Yes
Submission Yr Qtr:	2016Q1		

Wells and Additional Sources Detail Report

--Details--

Treatment ID: -
 Treatment Process Code: -
 Treatment Process: -
 Treatment Objective Code: -
 Treatment Objective: -
 Treatment Plant City: -
 Treatment Plant State: -
 Treatment Plant Addr 1: -
 Treatment Plant Addr 2: -
 Treatment Plant Zip Code: -
 Treatment Comments: -

Map Key	Direction	Distance (mi)	Distance (ft)	Elevation (ft)	DB
10	WNW	0.53	2,813.99	868.70	SDWIS

PWS ID:	WI4600449	Pop Cat 11:	1,001-3,300
Facility ID:	4T	Pop Cat 11 Cd:	4
Facility Name:	VL312	Pop Cat 2:	<10,000
EPA Region Code:	05	Pop Cat 2 Cd:	1
EPA Region:	Region 5	Pop Cat 3:	<=3300
Season Begin Date:	-	Pop Cat 3 Cd:	1
Season End Date:	-	Pop Cat 4:	<10K
Deactivation Date:	-	Pop Cat 4 Cd:	1
Fac Deactvtn Dt:	-	Pop Cat 5:	501-3,300
First Rptd Dt:	28-JAN-81	Pop Cat 5 Cd:	2
Last Rptd Date:	26-FEB-16	ORG Name:	DEPARTMENT OF CORRECTIONS
Primacy Agency:	Wisconsin	Admin Name:	-
Is Source Ind:	No	Phone No:	-
Facility Type Cd:	TP	Phone Ext No:	-
Facility Type Desc:	Treatment Plant	Alt Phone No:	-
Activity Status Cd:	A	Fax No:	-
Activity Status:	Active	Email Addr:	-
Availability Code:	-	Avlblty Desc:	-
Water Type Code:	-	Wtr Tp Desc:	-
DBPR Schd Ctg Cd:	4	DBPR Schd Ctg:	System serving fewer than 10,000 AND not connected to a larger system
Facility Activity Cd:	A	Fac Activity:	Active
Filtrtn Status Cd:	-	Filt Stat Desc:	-
GW or SW Code:	GW	GW or SS:	Groundwater
LT2 Sch Ctgry Cd:	-	LT2 Sched Ctg:	-
Owner Type Code:	S	Owner Type:	State government
PWS Type Code:	CWS	PWS Type:	Community water system
Primcy Agency Cd:	WI	Primacy Type:	State

Wells and Additional Sources Detail Report

Primary Source Cd:	GW	Primary Srce:	Ground water
Seller Treatmnt Cd:	-	Seller Trt Dsc:	-
Submsn Status Cd:	Y	Sub Stat Dsc:	Reported and accepted
Subms Sts Cd Vio:	Y	Pop Srvd Cnt:	1,544
Is Grant Eligible:	Yes	Srv Cnctn Cnt:	571
Outstndng Perfrm:	-	Seller PWSID:	-
Outstndng Perf Dt:	-	Slr PWS Nm:	-
Schl or Dycare:	No	CDS ID:	9999
Source Treated Ind:	-	Country Code:	US
Src Wtr Protected:	-	Cntry Nm BTP:	US
Src Wtr Prot Dt:	-	State Code:	WI
NPM Candidate:	Yes	State Fac ID:	4T
Is Wholesaler:	No	Sub Quarter:	1
Submission Year:	2016	Validity Ind:	Yes
Submission Yr Qtr:	2016Q1		

--Details--

Treatment ID: 421D
 Treatment Process Code: 421
 Treatment Process: Hypochlorination, Post
 Treatment Objective Code: D
 Treatment Objective: Disinfection
 Treatment Plant City: MADISON
 Treatment Plant State: WI
 Treatment Plant Addr 1: 3099 E WASHINGTON AVE
 Treatment Plant Addr 2: -
 Treatment Plant Zip Code: 53704
 Treatment Comments: -

Treatment ID: 999D
 Treatment Process Code: 999
 Treatment Process: Innovative
 Treatment Objective Code: D
 Treatment Objective: Disinfection
 Treatment Plant City: MADISON
 Treatment Plant State: WI
 Treatment Plant Addr 1: 3099 E WASHINGTON AVE
 Treatment Plant Addr 2: -
 Treatment Plant Zip Code: 53704
 Treatment Comments: Start date is placeholder until we receive the PWS INFO Survey Clearitas 101

Map Key	Direction	Distance (mi)	Distance (ft)	Elevation (ft)	DB
14	SE	0.62	3,289.64	875.45	SDWIS

PWS ID:	WI1133196	Pop Cat 11:	<=100
Facility ID:	11331969	Pop Cat 11 Cd:	1

Wells and Additional Sources Detail Report

Facility Name:	11331969	Pop Cat 2:	<10,000
EPA Region Code:	05	Pop Cat 2 Cd:	1
EPA Region:	Region 5	Pop Cat 3:	<=3300
Season Begin Date:	01-01	Pop Cat 3 Cd:	1
Season End Date:	12-31	Pop Cat 4:	<10K
Deactivation Date:	01-MAY-09	Pop Cat 4 Cd:	1
Fac Deactvtn Dt:	-	Pop Cat 5:	<=500
First Rptd Dt:	11-MAR-00	Pop Cat 5 Cd:	1
Last Rptd Date:	20-JUN-12	ORG Name:	WAUGH, VIRGIL - PRESIDENT
Primacy Agency:	Wisconsin	Admin Name:	-
Is Source Ind:	No	Phone No:	-
Facility Type Cd:	DS	Phone Ext No:	-
Facility Type Desc:	Distribution System/Zone	Alt Phone No:	-
Activity Status Cd:	I	Fax No:	-
Activity Status:	Inactive	Email Addr:	-
Availability Code:	-	Avlblty Desc:	-
Water Type Code:	-	Wtr Tp Desc:	-
DBPR Schd Ctg Cd:	-	DBPR Schd Ctg:	-
Facility Activity Cd:	A	Fac Activity:	Active
Filtrtn Status Cd:	-	Filt Stat Desc:	-
GW or SW Code:	GW	GW or SS:	Groundwater
LT2 Sch Ctgry Cd:	-	LT2 Sched Ctg:	-
Owner Type Code:	P	Owner Type:	Private
PWS Type Code:	NTNCWS	PWS Type:	Non-Transient non-community system
Primcy Agency Cd:	WI	Primacy Type:	State
Primary Source Cd:	GW	Primary Srce:	Ground water
Seller Treatmnt Cd:	-	Seller Trt Dsc:	-
Submsn Status Cd:	Y	Sub Stat Dsc:	Reported and accepted
Subms Sts Cd Vio:	Y	Pop Srvd Cnt:	10
Is Grant Eligible:	No	Srv Cnctn Cnt:	1
Outstndng Perfrm:	-	Seller PWSID:	-
Outstndng Perf Dt:	-	Slr PWS Nm:	-
Schl or Dycare:	No	CDS ID:	-
Source Treated Ind:	-	Country Code:	US
Src Wtr Protected:	-	Cntry Nm BTP:	-
Src Wtr Prot Dt:	-	State Code:	WI
NPM Candidate:	No	State Fac ID:	11331969
Is Wholesaler:	No	Sub Quarter:	1
Submission Year:	2016	Validity Ind:	Yes
Submission Yr Qtr:	2016Q1		

--Details--

Treatment ID:	-
Treatment Process Code:	-
Treatment Process:	-
Treatment Objective Code:	-

Wells and Additional Sources Detail Report

Treatment Objective: -
 Treatment Plant City: -
 Treatment Plant State: -
 Treatment Plant Addr 1: -
 Treatment Plant Addr 2: -
 Treatment Plant Zip Code: -
 Treatment Comments: -

Map Key	Direction	Distance (mi)	Distance (ft)	Elevation (ft)	DB
14	SE	0.62	3,289.64	875.45	SDWIS

PWS ID:	WI1133196	Pop Cat 11:	<=100
Facility ID:	1	Pop Cat 11 Cd:	1
Facility Name:	JD228	Pop Cat 2:	<10,000
EPA Region Code:	05	Pop Cat 2 Cd:	1
EPA Region:	Region 5	Pop Cat 3:	<=3300
Season Begin Date:	01-01	Pop Cat 3 Cd:	1
Season End Date:	12-31	Pop Cat 4:	<10K
Deactivation Date:	01-MAY-09	Pop Cat 4 Cd:	1
Fac Deactivtn Dt:	-	Pop Cat 5:	<=500
First Rptd Dt:	11-MAR-00	Pop Cat 5 Cd:	1
Last Rptd Date:	20-JUN-12	ORG Name:	WAUGH, VIRGIL - PRESIDENT
Primacy Agency:	Wisconsin	Admin Name:	-
Is Source Ind:	Yes	Phone No:	-
Facility Type Cd:	WL	Phone Ext No:	-
Facility Type Desc:	Well	Alt Phone No:	-
Activity Status Cd:	I	Fax No:	-
Activity Status:	Inactive	Email Addr:	-
Availability Code:	P	Avlblty Desc:	Permanent
Water Type Code:	GW	Wtr Tp Desc:	Ground water
DBPR Schd Ctg Cd:	-	DBPR Schd Ctg:	-
Facility Activity Cd:	A	Fac Activity:	Active
Filtrtn Status Cd:	-	Filt Stat Desc:	-
GW or SW Code:	GW	GW or SS:	Groundwater
LT2 Sch Ctgry Cd:	-	LT2 Sched Ctg:	-
Owner Type Code:	P	Owner Type:	Private
PWS Type Code:	NTNCWS	PWS Type:	Non-Transient non-community system
Primcy Agency Cd:	WI	Primacy Type:	State
Primary Source Cd:	GW	Primary Srce:	Ground water
Seller Treatmnt Cd:	-	Seller Trt Dsc:	-
Submsn Status Cd:	Y	Sub Stat Dsc:	Reported and accepted
Subms Sts Cd Vio:	Y	Pop Srvd Cnt:	10
Is Grant Eligible:	No	Srv Cnctn Cnt:	1
Outstndng Perfrm:	-	Seller PWSID:	-
Outstndng Perf Dt:	-	Slr PWS Nm:	-
Schl or Dycare:	No	CDS ID:	-

Wells and Additional Sources Detail Report

Source Treated Ind:	N	Country Code:	US
Src Wtr Protected:	-	Cntry Nm BTP:	-
Src Wtr Prot Dt:	-	State Code:	WI
NPM Candidate:	No	State Fac ID:	1
Is Wholesaler:	No	Sub Quarter:	1
Submission Year:	2016	Validity Ind:	Yes
Submission Yr Qtr:	2016Q1		

--Details--

Treatment ID:	-
Treatment Process Code:	-
Treatment Process:	-
Treatment Objective Code:	-
Treatment Objective:	-
Treatment Plant City:	-
Treatment Plant State:	-
Treatment Plant Addr 1:	-
Treatment Plant Addr 2:	-
Treatment Plant Zip Code:	-
Treatment Comments:	-

Map Key	Direction	Distance (mi)	Distance (ft)	Elevation (ft)	DB
24	SE	0.90	4,778.05	885.63	SDWIS

PWS ID:	WI1130302	Pop Cat 11:	<=100
Facility ID:	1	Pop Cat 11 Cd:	1
Facility Name:	-	Pop Cat 2:	<10,000
EPA Region Code:	05	Pop Cat 2 Cd:	1
EPA Region:	Region 5	Pop Cat 3:	<=3300
Season Begin Date:	01-01	Pop Cat 3 Cd:	1
Season End Date:	12-31	Pop Cat 4:	<10K
Deactivation Date:	05-MAY-87	Pop Cat 4 Cd:	1
Fac Deactvtn Dt:	01-MAY-87	Pop Cat 5:	<=500
First Rptd Dt:	28-JAN-81	Pop Cat 5 Cd:	1
Last Rptd Date:	27-FEB-06	ORG Name:	-
Primacy Agency:	Wisconsin	Admin Name:	DANE CO PARKS - DARREN MARSH
Is Source Ind:	Yes	Phone No:	-
Facility Type Cd:	WL	Phone Ext No:	-
Facility Type Desc:	Well	Alt Phone No:	-
Activity Status Cd:	I	Fax No:	-
Activity Status:	Inactive	Email Addr:	-
Availability Code:	P	Avlblty Desc:	Permanent
Water Type Code:	GW	Wtr Tp Desc:	Ground water
DBPR Schd Ctg Cd:	-	DBPR Schd Ctg:	-
Facility Activity Cd:	I	Fac Activity:	Inactive
Filtrtn Status Cd:	-	Filt Stat Desc:	-

Wells and Additional Sources Detail Report

GW or SW Code:	GW	GW or SS:	Groundwater
LT2 Sch Ctgry Cd:	-	LT2 Sched Ctg:	-
Owner Type Code:	L	Owner Type:	Local government
PWS Type Code:	TNCWS	PWS Type:	Transient non-community system
Primcy Agency Cd:	WI	Primacy Type:	State
Primary Source Cd:	GW	Primary Srce:	Ground water
Seller Treatmnt Cd:	-	Seller Trt Dsc:	-
Submsn Status Cd:	Y	Sub Stat Dsc:	Reported and accepted
Subms Sts Cd Vio:	Y	Pop Srvd Cnt:	10
Is Grant Eligible:	No	Srv Cnctn Cnt:	1
Outstndng Perfrm:	-	Seller PWSID:	-
Outstndng Perf Dt:	-	Sllr PWS Nm:	-
Schl or Dycare:	No	CDS ID:	-
Source Treated Ind:	U	Country Code:	US
Src Wtr Protected:	-	Cntry Nm BTP:	-
Src Wtr Prot Dt:	-	State Code:	WI
NPM Candidate:	No	State Fac ID:	-
Is Wholesaler:	No	Sub Quarter:	1
Submission Year:	2016	Validity Ind:	Yes
Submission Yr Qtr:	2016Q1		

--Details--

Treatment ID:	-
Treatment Process Code:	-
Treatment Process:	-
Treatment Objective Code:	-
Treatment Objective:	-
Treatment Plant City:	-
Treatment Plant State:	-
Treatment Plant Addr 1:	-
Treatment Plant Addr 2:	-
Treatment Plant Zip Code:	-
Treatment Comments:	-

Map Key	Direction	Distance (mi)	Distance (ft)	Elevation (ft)	DB
24	SE	0.90	4,778.05	885.63	SDWIS

PWS ID:	WI1130280	Pop Cat 11:	<=100
Facility ID:	1	Pop Cat 11 Cd:	1
Facility Name:	-	Pop Cat 2:	<10,000
EPA Region Code:	05	Pop Cat 2 Cd:	1
EPA Region:	Region 5	Pop Cat 3:	<=3300
Season Begin Date:	01-01	Pop Cat 3 Cd:	1
Season End Date:	12-31	Pop Cat 4:	<10K
Deactivation Date:	01-JUN-97	Pop Cat 4 Cd:	1
Fac Deactvtn Dt:	01-JUN-97	Pop Cat 5:	<=500

Wells and Additional Sources Detail Report

First Rptd Dt:	28-JAN-81	Pop Cat 5 Cd:	1
Last Rptd Date:	20-AUG-05	ORG Name:	-
Primacy Agency:	Wisconsin	Admin Name:	DANE CO PARKS - DARREN MARSH
Is Source Ind:	Yes	Phone No:	-
Facility Type Cd:	WL	Phone Ext No:	-
Facility Type Desc:	Well	Alt Phone No:	-
Activity Status Cd:	I	Fax No:	-
Activity Status:	Inactive	Email Addr:	-
Availability Code:	P	Avlblty Desc:	Permanent
Water Type Code:	GW	Wtr Tp Desc:	Ground water
DBPR Schd Ctg Cd:	-	DBPR Schd Ctg:	-
Facility Activity Cd:	I	Fac Activity:	Inactive
Filtrtn Status Cd:	-	Filt Stat Desc:	-
GW or SW Code:	GW	GW or SS:	Groundwater
LT2 Sch Ctgry Cd:	-	LT2 Sched Ctg:	-
Owner Type Code:	L	Owner Type:	Local government
PWS Type Code:	TNCWS	PWS Type:	Transient non-community system
Primcy Agency Cd:	WI	Primacy Type:	State
Primary Source Cd:	GW	Primary Srce:	Ground water
Seller Treatmnt Cd:	-	Seller Trt Dsc:	-
Submsn Status Cd:	Y	Sub Stat Dsc:	Reported and accepted
Subms Sts Cd Vio:	Y	Pop Srvd Cnt:	25
Is Grant Eligible:	No	Srv Cnctn Cnt:	1
Outstndng Perfrm:	-	Seller PWSID:	-
Outstndng Perf Dt:	-	Slr PWS Nm:	-
Schl or Dycare:	No	CDS ID:	-
Source Treated Ind:	U	Country Code:	US
Src Wtr Protected:	-	Cntry Nm BTP:	-
Src Wtr Prot Dt:	-	State Code:	WI
NPM Candidate:	No	State Fac ID:	-
Is Wholesaler:	No	Sub Quarter:	1
Submission Year:	2016	Validity Ind:	Yes
Submission Yr Qtr:	2016Q1		

--Details--

Treatment ID:	-
Treatment Process Code:	-
Treatment Process:	-
Treatment Objective Code:	-
Treatment Objective:	-
Treatment Plant City:	-
Treatment Plant State:	-
Treatment Plant Addr 1:	-
Treatment Plant Addr 2:	-
Treatment Plant Zip Code:	-
Treatment Comments:	-

Wells and Additional Sources Detail Report

Map Key	Direction	Distance (mi)	Distance (ft)	Elevation (ft)	DB
24	SE	0.90	4,778.05	885.63	SDWIS

PWS ID:	WI1131042	Pop Cat 11:	<=100
Facility ID:	1	Pop Cat 11 Cd:	1
Facility Name:	-	Pop Cat 2:	<10,000
EPA Region Code:	05	Pop Cat 2 Cd:	1
EPA Region:	Region 5	Pop Cat 3:	<=3300
Season Begin Date:	01-01	Pop Cat 3 Cd:	1
Season End Date:	12-31	Pop Cat 4:	<10K
Deactivation Date:	01-JAN-02	Pop Cat 4 Cd:	1
Fac Deactvtn Dt:	01-JAN-02	Pop Cat 5:	<=500
First Rptd Dt:	12-JAN-85	Pop Cat 5 Cd:	1
Last Rptd Date:	27-FEB-06	ORG Name:	-
Primacy Agency:	Wisconsin	Admin Name:	DANE CO PARKS - DARREN MARSH
Is Source Ind:	Yes	Phone No:	-
Facility Type Cd:	WL	Phone Ext No:	-
Facility Type Desc:	Well	Alt Phone No:	-
Activity Status Cd:	I	Fax No:	-
Activity Status:	Inactive	Email Addr:	-
Availability Code:	P	Avlblty Desc:	Permanent
Water Type Code:	GW	Wtr Tp Desc:	Ground water
DBPR Schd Ctg Cd:	-	DBPR Schd Ctg:	-
Facility Activity Cd:	I	Fac Activity:	Inactive
Filtrtn Status Cd:	-	Filt Stat Desc:	-
GW or SW Code:	GW	GW or SS:	Groundwater
LT2 Sch Ctgry Cd:	-	LT2 Sched Ctg:	-
Owner Type Code:	L	Owner Type:	Local government
PWS Type Code:	TNCWS	PWS Type:	Transient non-community system
Primcy Agency Cd:	WI	Primacy Type:	State
Primary Source Cd:	GW	Primary Srce:	Ground water
Seller Treatmnt Cd:	-	Seller Trt Dsc:	-
Submsn Status Cd:	Y	Sub Stat Dsc:	Reported and accepted
Subms Sts Cd Vio:	Y	Pop Srvd Cnt:	0
Is Grant Eligible:	No	Srv Cnctn Cnt:	1
Outstndng Perfrm:	-	Seller PWSID:	-
Outstndng Perf Dt:	-	Slr PWS Nm:	-
Schl or Dycare:	No	CDS ID:	-
Source Treated Ind:	N	Country Code:	US
Src Wtr Protected:	-	Cntry Nm BTP:	-
Src Wtr Prot Dt:	-	State Code:	WI
NPM Candidate:	No	State Fac ID:	-
Is Wholesaler:	No	Sub Quarter:	1
Submission Year:	2016	Validity Ind:	Yes
Submission Yr Qtr:	2016Q1		

Wells and Additional Sources Detail Report

--Details--

Treatment ID: -
 Treatment Process Code: -
 Treatment Process: -
 Treatment Objective Code: -
 Treatment Objective: -
 Treatment Plant City: -
 Treatment Plant State: -
 Treatment Plant Addr 1: -
 Treatment Plant Addr 2: -
 Treatment Plant Zip Code: -
 Treatment Comments: -

Map Key	Direction	Distance (mi)	Distance (ft)	Elevation (ft)	DB
24	SE	0.90	4,778.05	885.63	SDWIS

PWS ID:	WI1130292	Pop Cat 11:	<=100
Facility ID:	1	Pop Cat 11 Cd:	1
Facility Name:	-	Pop Cat 2:	<10,000
EPA Region Code:	05	Pop Cat 2 Cd:	1
EPA Region:	Region 5	Pop Cat 3:	<=3300
Season Begin Date:	01-01	Pop Cat 3 Cd:	1
Season End Date:	12-31	Pop Cat 4:	<10K
Deactivation Date:	01-APR-97	Pop Cat 4 Cd:	1
Fac Deactivtn Dt:	01-APR-97	Pop Cat 5:	<=500
First Rptd Dt:	28-JAN-81	Pop Cat 5 Cd:	1
Last Rptd Date:	20-AUG-05	ORG Name:	-
Primacy Agency:	Wisconsin	Admin Name:	DANE CO PARKS - DARREN MARSH
Is Source Ind:	Yes	Phone No:	-
Facility Type Cd:	WL	Phone Ext No:	-
Facility Type Desc:	Well	Alt Phone No:	-
Activity Status Cd:	I	Fax No:	-
Activity Status:	Inactive	Email Addr:	-
Availability Code:	P	Avlblty Desc:	Permanent
Water Type Code:	GW	Wtr Tp Desc:	Ground water
DBPR Schd Ctg Cd:	-	DBPR Schd Ctg:	-
Facility Activity Cd:	I	Fac Activity:	Inactive
Filtrtn Status Cd:	-	Filt Stat Desc:	-
GW or SW Code:	GW	GW or SS:	Groundwater
LT2 Sch Ctgry Cd:	-	LT2 Sched Ctg:	-
Owner Type Code:	L	Owner Type:	Local government
PWS Type Code:	TNCWS	PWS Type:	Transient non-community system
Primcy Agency Cd:	WI	Primacy Type:	State
Primary Source Cd:	GW	Primary Srce:	Ground water
Seller Treatmnt Cd:	-	Seller Trt Dsc:	-
Submsn Status Cd:	Y	Sub Stat Dsc:	Reported and accepted

Wells and Additional Sources Detail Report

Subms Sts Cd Vio:	Y	Pop Srvd Cnt:	25
Is Grant Eligible:	No	Srv Cnctn Cnt:	1
Outstndng Perfrm:	-	Seller PWSID:	-
Outstndng Perf Dt:	-	Sllr PWS Nm:	-
Schl or Dycare:	No	CDS ID:	-
Source Treated Ind:	U	Country Code:	US
Src Wtr Protected:	-	Cntry Nm BTP:	-
Src Wtr Prot Dt:	-	State Code:	WI
NPM Candidate:	No	State Fac ID:	-
Is Wholesaler:	No	Sub Quarter:	1
Submission Year:	2016	Validity Ind:	Yes
Submission Yr Qtr:	2016Q1		

--Details--

Treatment ID:	-
Treatment Process Code:	-
Treatment Process:	-
Treatment Objective Code:	-
Treatment Objective:	-
Treatment Plant City:	-
Treatment Plant State:	-
Treatment Plant Addr 1:	-
Treatment Plant Addr 2:	-
Treatment Plant Zip Code:	-
Treatment Comments:	-

Map Key	Direction	Distance (mi)	Distance (ft)	Elevation (ft)	DB
24	SE	0.90	4,778.05	885.63	SDWIS

PWS ID:	WI1130306	Pop Cat 11:	<=100
Facility ID:	1	Pop Cat 11 Cd:	1
Facility Name:	-	Pop Cat 2:	<10,000
EPA Region Code:	05	Pop Cat 2 Cd:	1
EPA Region:	Region 5	Pop Cat 3:	<=3300
Season Begin Date:	01-01	Pop Cat 3 Cd:	1
Season End Date:	12-31	Pop Cat 4:	<10K
Deactivation Date:	01-DEC-99	Pop Cat 4 Cd:	1
Fac Deactvtn Dt:	01-DEC-99	Pop Cat 5:	<=500
First Rptd Dt:	28-JAN-81	Pop Cat 5 Cd:	1
Last Rptd Date:	27-FEB-06	ORG Name:	-
Primacy Agency:	Wisconsin	Admin Name:	DANE CO PARKS - DARREN MARSH
Is Source Ind:	Yes	Phone No:	-
Facility Type Cd:	WL	Phone Ext No:	-
Facility Type Desc:	Well	Alt Phone No:	-
Activity Status Cd:	I	Fax No:	-
Activity Status:	Inactive	Email Addr:	-

Wells and Additional Sources Detail Report

Availability Code:	P	Avlblty Desc:	Permanent
Water Type Code:	GW	Wtr Tp Desc:	Ground water
DBPR Schd Ctg Cd:	-	DBPR Schd Ctg:	-
Facility Activity Cd:	I	Fac Activity:	Inactive
Filtrtn Status Cd:	-	Filt Stat Desc:	-
GW or SW Code:	GW	GW or SS:	Groundwater
LT2 Sch Ctgry Cd:	-	LT2 Sched Ctg:	-
Owner Type Code:	L	Owner Type:	Local government
PWS Type Code:	TNCWS	PWS Type:	Transient non-community system
Primcy Agency Cd:	WI	Primacy Type:	State
Primary Source Cd:	GW	Primary Srce:	Ground water
Seller Treatmnt Cd:	-	Seller Trt Dsc:	-
Submsn Status Cd:	Y	Sub Stat Dsc:	Reported and accepted
Subms Sts Cd Vio:	Y	Pop Srvd Cnt:	0
Is Grant Eligible:	No	Srv Cnctn Cnt:	1
Outstndng Perfrm:	-	Seller PWSID:	-
Outstndng Perf Dt:	-	Slr PWS Nm:	-
Schl or Dycare:	No	CDS ID:	-
Source Treated Ind:	U	Country Code:	US
Src Wtr Protected:	-	Cntry Nm BTP:	-
Src Wtr Prot Dt:	-	State Code:	WI
NPM Candidate:	No	State Fac ID:	-
Is Wholesaler:	No	Sub Quarter:	1
Submission Year:	2016	Validity Ind:	Yes
Submission Yr Qtr:	2016Q1		

--Details--

Treatment ID:	-
Treatment Process Code:	-
Treatment Process:	-
Treatment Objective Code:	-
Treatment Objective:	-
Treatment Plant City:	-
Treatment Plant State:	-
Treatment Plant Addr 1:	-
Treatment Plant Addr 2:	-
Treatment Plant Zip Code:	-
Treatment Comments:	-

USGS National Water Information System

Map Key	Direction	Distance (mi)	Distance (ft)	Elevation (ft)	DB
1	N	0.12	647.92	854.79	FED USGS

Organiz Identifier:	USGS-WI	Formation Type:
Organiz Name:	USGS Wisconsin Water Science Center	Aquifer Name:
Well Depth:	250	Aquifer Type:

Wells and Additional Sources Detail Report

Well Depth Unit:	ft	Country Code:	US
Well Hole Depth:	250	Provider Name:	NWIS
W Hole Depth Unit:	ft	County:	DANE
Construction Date:		Latitude:	43.1072176
Source Map Scale:	24000	Longitude:	-89.326784
Monitoring Loc Name:	DN-08/10E/32-0113		
Monitoring Loc Identifier:	USGS-430626089194001		
Monitoring Loc Type:	Well		
Monitoring Loc Desc:			
HUC Eight Digit Code:	07090001		
Drainage Area:			
Drainage Area Unit:			
Contrib Drainage Area:			
Contrib Drainage Area Unit:			
Horizontal Accuracy:	5		
Horizontal Accuracy Unit:	seconds		
Horizontal Collection Mthd:	Interpolated from MAP.		
Horiz Coord Refer System:	NAD83		
Vertical Measure:	857.00		
Vertical Measure Unit:	feet		
Vertical Accuracy:	5		
Vertical Accuracy Unit:	feet		
Vertical Collection Mthd:	Interpolated from topographic map.		
Vert Coord Refer System:	NGVD29		

Map Key	Direction	Distance (mi)	Distance (ft)	Elevation (ft)	DB
3	SW	0.22	1,163.24	843.37	FED USGS

Organiz Identifier:	USGS-WI	Formation Type:	
Organiz Name:	USGS Wisconsin Water Science Center	Aquifer Name:	
Well Depth:		Aquifer Type:	
Well Depth Unit:		Country Code:	US
Well Hole Depth:		Provider Name:	NWIS
W Hole Depth Unit:		County:	DANE
Construction Date:		Latitude:	43.0991623
Source Map Scale:		Longitude:	-89.3317842
Monitoring Loc Name:	EAST BRANCH STARKWEATHER CREEK AT MADISON, WI		
Monitoring Loc Identifier:	USGS-05428650		
Monitoring Loc Type:	Stream		
Monitoring Loc Desc:			
HUC Eight Digit Code:	07090001		
Drainage Area:	8.89		
Drainage Area Unit:	sq mi		
Contrib Drainage Area:			
Contrib Drainage Area Unit:			

Wells and Additional Sources Detail Report

Unit:
 Horizontal Accuracy: 1
 Horizontal Accuracy Unit: seconds
 Horizontal Collection Mthd: Interpolated from MAP.
 Horiz Coord Refer System: NAD83
 Vertical Measure:
 Vertical Measure Unit:
 Vertical Accuracy:
 Vertical Accuracy Unit:
 Vertical Collection Mthd:
 Vert Coord Refer System:

Map Key	Direction	Distance (mi)	Distance (ft)	Elevation (ft)	DB
4	E	0.33	1,742.28	863.92	FED USGS

Organiz Identifier:	USGS-WI	Formation Type:	
Organiz Name:	USGS Wisconsin Water Science Center	Aquifer Name:	
Well Depth:	250	Aquifer Type:	
Well Depth Unit:	ft	Country Code:	US
Well Hole Depth:	250	Provider Name:	NWIS
W Hole Depth Unit:	ft	County:	DANE
Construction Date:		Latitude:	43.1024956
Source Map Scale:	24000	Longitude:	-89.3170617
Monitoring Loc Name:	DN-07/10E/04-0136		
Monitoring Loc Identifier:	USGS-430609089190101		
Monitoring Loc Type:	Well		
Monitoring Loc Desc:			
HUC Eight Digit Code:	07090001		
Drainage Area:			
Drainage Area Unit:			
Contrib Drainage Area:			
Contrib Drainage Area Unit:			
Horizontal Accuracy:	5		
Horizontal Accuracy Unit:	seconds		
Horizontal Collection Mthd:	Interpolated from MAP.		
Horiz Coord Refer System:	NAD83		
Vertical Measure:	860.00		
Vertical Measure Unit:	feet		
Vertical Accuracy:	5		
Vertical Accuracy Unit:	feet		
Vertical Collection Mthd:	Interpolated from topographic map.		
Vert Coord Refer System:	NGVD29		

Map Key	Direction	Distance (mi)	Distance (ft)	Elevation (ft)	DB
---------	-----------	---------------	---------------	----------------	----

Wells and Additional Sources Detail Report

5	SW	0.32	1,697.52	843.24	FED USGS
---	----	------	----------	--------	----------

Organiz Identifier:	USGS-WI	Formation Type:	
Organiz Name:	USGS Wisconsin Water Science Center	Aquifer Name:	
Well Depth:		Aquifer Type:	
Well Depth Unit:		Country Code:	US
Well Hole Depth:		Provider Name:	NWIS
W Hole Depth Unit:		County:	DANE
Construction Date:		Latitude:	43.0972179
Source Map Scale:	24000	Longitude:	-89.3328954
Monitoring Loc Name:	STARKWEATHER CREEK AT MADISON, WI		
Monitoring Loc Identifier:	USGS-05428660		
Monitoring Loc Type:	Stream		
Monitoring Loc Desc:			
HUC Eight Digit Code:	07090001		
Drainage Area:	21.3		
Drainage Area Unit:	sq mi		
Contrib Drainage Area:			
Contrib Drainage Area Unit:			
Horizontal Accuracy:	1		
Horizontal Accuracy Unit:	seconds		
Horizontal Collection Mthd:	Interpolated from MAP.		
Horiz Coord Refer System:	NAD83		
Vertical Measure:			
Vertical Measure Unit:			
Vertical Accuracy:			
Vertical Accuracy Unit:			
Vertical Collection Mthd:			
Vert Coord Refer System:			

Map Key	Direction	Distance (mi)	Distance (ft)	Elevation (ft)	DB
6	ENE	0.47	2,488.32	859.28	FED USGS

Organiz Identifier:	USGS-WI	Formation Type:	
Organiz Name:	USGS Wisconsin Water Science Center	Aquifer Name:	
Well Depth:	150	Aquifer Type:	
Well Depth Unit:	ft	Country Code:	US
Well Hole Depth:	150	Provider Name:	NWIS
W Hole Depth Unit:	ft	County:	DANE
Construction Date:		Latitude:	43.1074954
Source Map Scale:	24000	Longitude:	-89.315395
Monitoring Loc Name:	DN-08/10E/33-0084		
Monitoring Loc Identifier:	USGS-430627089185501		

Wells and Additional Sources Detail Report

Monitoring Loc Type: Well
 Monitoring Loc Desc:
 HUC Eight Digit Code: 07070005
 Drainage Area:
 Drainage Area Unit:
 Contrib Drainage Area:
 Contrib Drainage Area Unit:
 Horizontal Accuracy: 5
 Horizontal Accuracy Unit: seconds
 Horizontal Collection Mthd: Interpolated from MAP.
 Horiz Coord Refer System: NAD83
 Vertical Measure: 859.00
 Vertical Measure Unit: feet
 Vertical Accuracy: 5
 Vertical Accuracy Unit: feet
 Vertical Collection Mthd: Interpolated from topographic map.
 Vert Coord Refer System: NGVD29

Map Key	Direction	Distance (mi)	Distance (ft)	Elevation (ft)	DB
9	WSW	0.48	2,533.13	847.17	FED USGS

Organiz Identifier:	USGS-WI	Formation Type:	
Organiz Name:	USGS Wisconsin Water Science Center	Aquifer Name:	
Well Depth:		Aquifer Type:	
Well Depth Unit:		Country Code:	US
Well Hole Depth:		Provider Name:	NWIS
W Hole Depth Unit:		County:	DANE
Construction Date:		Latitude:	43.09944
Source Map Scale:	24000	Longitude:	-89.338451
Monitoring Loc Name:	WEST BRANCH STARKWEATHER CREEK AT MADISON, WI		
Monitoring Loc Identifier:	USGS-05428600		
Monitoring Loc Type:	Stream		
Monitoring Loc Desc:			
HUC Eight Digit Code:	07090001		
Drainage Area:	12.1		
Drainage Area Unit:	sq mi		
Contrib Drainage Area:			
Contrib Drainage Area Unit:			
Horizontal Accuracy:	1		
Horizontal Accuracy Unit:	seconds		
Horizontal Collection Mthd:	Interpolated from MAP.		
Horiz Coord Refer System:	NAD83		
Vertical Measure:	845		

Wells and Additional Sources Detail Report

Vertical Measure Unit: feet
 Vertical Accuracy: 5
 Vertical Accuracy Unit: feet
 Vertical Collection Mthd: Interpolated from topographic map.
 Vert Coord Refer System: NGVD29

Map Key	Direction	Distance (mi)	Distance (ft)	Elevation (ft)	DB
13	SE	0.52	2,749.33	862.75	FED USGS

Organiz Identifier:	USGS-WI	Formation Type:	Elk Mound Group
Organiz Name:	USGS Wisconsin Water Science Center	Aquifer Name:	Cambrian-Ordovician aquifer system
Well Depth:	752	Aquifer Type:	
Well Depth Unit:	ft	Country Code:	US
Well Hole Depth:	752	Provider Name:	NWIS
W Hole Depth Unit:	ft	County:	DANE
Construction Date:	195606	Latitude:	43.0955513
Source Map Scale:	24000	Longitude:	-89.3165062
Monitoring Loc Name:	DN-07/10E/04-0139		
Monitoring Loc Identifier:	USGS-430549089190001		
Monitoring Loc Type:	Well		
Monitoring Loc Desc:			
HUC Eight Digit Code:	07090001		
Drainage Area:			
Drainage Area Unit:			
Contrib Drainage Area:			
Contrib Drainage Area Unit:			
Horizontal Accuracy:	5		
Horizontal Accuracy Unit:	seconds		
Horizontal Collection Mthd:	Interpolated from MAP.		
Horiz Coord Refer System:	NAD83		
Vertical Measure:	860.00		
Vertical Measure Unit:	feet		
Vertical Accuracy:	5		
Vertical Accuracy Unit:	feet		
Vertical Collection Mthd:	Interpolated from topographic map.		
Vert Coord Refer System:	NGVD29		

Map Key	Direction	Distance (mi)	Distance (ft)	Elevation (ft)	DB
15	SSW	0.54	2,874.68	846.75	FED USGS

Organiz Identifier:	USGS-WI	Formation Type:	
Organiz Name:	USGS Wisconsin Water Science Center	Aquifer Name:	
Well Depth:		Aquifer Type:	

Wells and Additional Sources Detail Report

Well Depth Unit:		Country Code:	US
Well Hole Depth:		Provider Name:	NWIS
W Hole Depth Unit:		County:	DANE
Construction Date:		Latitude:	43.0919403
Source Map Scale:	24000	Longitude:	-89.3331732
Monitoring Loc Name:	STARKWEATHER CREEK ABOVE ATWOOD AVE AT MADISON, WI		
Monitoring Loc Identifier:	USGS-05428668		
Monitoring Loc Type:	Stream		
Monitoring Loc Desc:			
HUC Eight Digit Code:	07070005		
Drainage Area:	24		
Drainage Area Unit:	sq mi		
Contrib Drainage Area:			
Contrib Drainage Area Unit:			
Horizontal Accuracy:	1		
Horizontal Accuracy Unit:	seconds		
Horizontal Collection Mthd:	Interpolated from MAP.		
Horiz Coord Refer System:	NAD83		
Vertical Measure:	845		
Vertical Measure Unit:	feet		
Vertical Accuracy:	5		
Vertical Accuracy Unit:	feet		
Vertical Collection Mthd:	Interpolated from topographic map.		
Vert Coord Refer System:	NAVD88		

Map Key	Direction	Distance (mi)	Distance (ft)	Elevation (ft)	DB
16	S	0.58	3,043.71	849.53	FED USGS

Organiz Identifier:	USGS-WI	Formation Type:	
Organiz Name:	USGS Wisconsin Water Science Center	Aquifer Name:	
Well Depth:		Aquifer Type:	
Well Depth Unit:		Country Code:	US
Well Hole Depth:		Provider Name:	NWIS
W Hole Depth Unit:		County:	DANE
Construction Date:		Latitude:	43.0899959
Source Map Scale:		Longitude:	-89.3245619
Monitoring Loc Name:	OLBRICH PARK STORM DITCH AT MADISON, WI		
Monitoring Loc Identifier:	USGS-05428665		
Monitoring Loc Type:	Stream: Ditch		
Monitoring Loc Desc:			
HUC Eight Digit Code:	07090001		
Drainage Area:	2.57		
Drainage Area Unit:	sq mi		
Contrib Drainage Area:			
Contrib Drainage Area Unit:			

Wells and Additional Sources Detail Report

Unit:
 Horizontal Accuracy: 1
 Horizontal Accuracy Unit: seconds
 Horizontal Collection Mthd: Interpolated from MAP.
 Horiz Coord Refer System: NAD83
 Vertical Measure:
 Vertical Measure Unit:
 Vertical Accuracy:
 Vertical Accuracy Unit:
 Vertical Collection Mthd:
 Vert Coord Refer System:

Map Key	Direction	Distance (mi)	Distance (ft)	Elevation (ft)	DB
17	E	0.79	4,190.04	952.18	FED USGS

Organiz Identifier:	USGS-WI	Formation Type:	
Organiz Name:	USGS Wisconsin Water Science Center	Aquifer Name:	Cambrian-Ordovician aquifer system
Well Depth:	203	Aquifer Type:	
Well Depth Unit:	ft	Country Code:	US
Well Hole Depth:	204	Provider Name:	NWIS
W Hole Depth Unit:	ft	County:	DANE
Construction Date:		Latitude:	43.1041622
Source Map Scale:	24000	Longitude:	-89.3078948
Monitoring Loc Name:	DN-07/10E/04-0311		
Monitoring Loc Identifier:	USGS-430616089182701		
Monitoring Loc Type:	Well		
Monitoring Loc Desc:			
HUC Eight Digit Code:	07090001		
Drainage Area:			
Drainage Area Unit:			
Contrib Drainage Area:			
Contrib Drainage Area Unit:			
Horizontal Accuracy:	5		
Horizontal Accuracy Unit:	seconds		
Horizontal Collection Mthd:	Interpolated from MAP.		
Horiz Coord Refer System:	NAD83		
Vertical Measure:	950.00		
Vertical Measure Unit:	feet		
Vertical Accuracy:	5		
Vertical Accuracy Unit:	feet		
Vertical Collection Mthd:	Interpolated from topographic map.		
Vert Coord Refer System:	NGVD29		

Map Key	Direction	Distance (mi)	Distance (ft)	Elevation (ft)	DB
---------	-----------	---------------	---------------	----------------	----

Wells and Additional Sources Detail Report

18	E	0.81	4,264.27	973.81	FED USGS
----	---	------	----------	--------	----------

Organiz Identifier:	USGS-WI	Formation Type:	
Organiz Name:	USGS Wisconsin Water Science Center	Aquifer Name:	
Well Depth:	137	Aquifer Type:	
Well Depth Unit:	ft	Country Code:	US
Well Hole Depth:	137	Provider Name:	NWIS
W Hole Depth Unit:	ft	County:	DANE
Construction Date:		Latitude:	43.1036067
Source Map Scale:	24000	Longitude:	-89.307617
Monitoring Loc Name:	DN-07/10E/04-0302		
Monitoring Loc Identifier:	USGS-430613089182701		
Monitoring Loc Type:	Well		
Monitoring Loc Desc:			
HUC Eight Digit Code:	07090001		
Drainage Area:			
Drainage Area Unit:			
Contrib Drainage Area:			
Contrib Drainage Area Unit:			
Horizontal Accuracy:	1		
Horizontal Accuracy Unit:	seconds		
Horizontal Collection Mthd:	Interpolated from MAP.		
Horiz Coord Refer System:	NAD83		
Vertical Measure:	970.00		
Vertical Measure Unit:	feet		
Vertical Accuracy:	5		
Vertical Accuracy Unit:	feet		
Vertical Collection Mthd:	Interpolated from topographic map.		
Vert Coord Refer System:	NGVD29		

Map Key	Direction	Distance (mi)	Distance (ft)	Elevation (ft)	DB
20	NE	0.90	4,746.64	856.15	FED USGS

Organiz Identifier:	USGS-WI	Formation Type:	
Organiz Name:	USGS Wisconsin Water Science Center	Aquifer Name:	
Well Depth:		Aquifer Type:	
Well Depth Unit:		Country Code:	US
Well Hole Depth:	85	Provider Name:	NWIS
W Hole Depth Unit:	ft	County:	DANE
Construction Date:		Latitude:	43.1124953
Source Map Scale:	24000	Longitude:	-89.3098392
Monitoring Loc Name:	DN-08/10E/33-1188		
Monitoring Loc Identifier:	USGS-430645089183501		

Wells and Additional Sources Detail Report

Monitoring Loc Type: Well: Test hole not completed as a well
 Monitoring Loc Desc:
 HUC Eight Digit Code: 07090001
 Drainage Area:
 Drainage Area Unit:
 Contrib Drainage Area:
 Contrib Drainage Area Unit:
 Horizontal Accuracy: 5
 Horizontal Accuracy Unit: seconds
 Horizontal Collection Mthd: Interpolated from MAP.
 Horiz Coord Refer System: NAD83
 Vertical Measure: 853.40
 Vertical Measure Unit: feet
 Vertical Accuracy: .1
 Vertical Accuracy Unit: feet
 Vertical Collection Mthd: Level or other surveyed method.
 Vert Coord Refer System: NGVD29

Map Key	Direction	Distance (mi)	Distance (ft)	Elevation (ft)	DB
21	SW	0.81	4,255.45	880.34	FED USGS

Organiz Identifier:	USGS-WI	Formation Type:	Elk Mound Group
Organiz Name:	USGS Wisconsin Water Science Center	Aquifer Name:	Cambrian-Ordovician aquifer system
Well Depth:	774	Aquifer Type:	
Well Depth Unit:	ft	Country Code:	US
Well Hole Depth:	774	Provider Name:	NWIS
W Hole Depth Unit:	ft	County:	DANE
Construction Date:	19450811	Latitude:	43.0908292
Source Map Scale:	24000	Longitude:	-89.3390067
Monitoring Loc Name:	DN-07/10E/05-0054		
Monitoring Loc Identifier:	USGS-430527089202001		
Monitoring Loc Type:	Well		
Monitoring Loc Desc:			
HUC Eight Digit Code:	07090001		
Drainage Area:			
Drainage Area Unit:			
Contrib Drainage Area:			
Contrib Drainage Area Unit:			
Horizontal Accuracy:	5		
Horizontal Accuracy Unit:	seconds		
Horizontal Collection Mthd:	Interpolated from MAP.		
Horiz Coord Refer System:	NAD83		
Vertical Measure:	880.10		

Wells and Additional Sources Detail Report

Vertical Measure Unit: feet
 Vertical Accuracy: 5
 Vertical Accuracy Unit: feet
 Vertical Collection Mthd: Interpolated from topographic map.
 Vert Coord Refer System: NGVD29

Map Key	Direction	Distance (mi)	Distance (ft)	Elevation (ft)	DB
21	SW	0.81	4,255.45	880.34	FED USGS

Organiz Identifier:	USGS-WI	Formation Type:	
Organiz Name:	USGS Wisconsin Water Science Center	Aquifer Name:	
Well Depth:	285	Aquifer Type:	
Well Depth Unit:	ft	Country Code:	US
Well Hole Depth:	285	Provider Name:	NWIS
W Hole Depth Unit:	ft	County:	DANE
Construction Date:		Latitude:	43.0908292
Source Map Scale:	24000	Longitude:	-89.3390067
Monitoring Loc Name:	DN-07/10E/05-0979		
Monitoring Loc Identifier:	USGS-430527089202002		
Monitoring Loc Type:	Well		
Monitoring Loc Desc:			
HUC Eight Digit Code:	07090001		
Drainage Area:			
Drainage Area Unit:			
Contrib Drainage Area:			
Contrib Drainage Area Unit:			
Horizontal Accuracy:	5		
Horizontal Accuracy Unit:	seconds		
Horizontal Collection Mthd:	Interpolated from MAP.		
Horiz Coord Refer System:	NAD83		
Vertical Measure:	880.00		
Vertical Measure Unit:	feet		
Vertical Accuracy:	5		
Vertical Accuracy Unit:	feet		
Vertical Collection Mthd:	Interpolated from topographic map.		
Vert Coord Refer System:	NGVD29		

Map Key	Direction	Distance (mi)	Distance (ft)	Elevation (ft)	DB
21	SW	0.81	4,255.45	880.34	FED USGS

Organiz Identifier:	USGS-WI	Formation Type:	
Organiz Name:	USGS Wisconsin Water Science Center	Aquifer Name:	
Well Depth:	86	Aquifer Type:	

Wells and Additional Sources Detail Report

Well Depth Unit:	ft	Country Code:	US
Well Hole Depth:	86	Provider Name:	NWIS
W Hole Depth Unit:	ft	County:	DANE
Construction Date:		Latitude:	43.0908292
Source Map Scale:	24000	Longitude:	-89.3390067
Monitoring Loc Name:	DN-07/10E/05-0133		
Monitoring Loc Identifier:	USGS-430527089202003		
Monitoring Loc Type:	Well		
Monitoring Loc Desc:			
HUC Eight Digit Code:	07090001		
Drainage Area:			
Drainage Area Unit:			
Contrib Drainage Area:			
Contrib Drainage Area Unit:			
Horizontal Accuracy:	1		
Horizontal Accuracy Unit:	seconds		
Horizontal Collection Mthd:	Interpolated from MAP.		
Horiz Coord Refer System:	NAD83		
Vertical Measure:	860.00		
Vertical Measure Unit:	feet		
Vertical Accuracy:	5		
Vertical Accuracy Unit:	feet		
Vertical Collection Mthd:	Interpolated from topographic map.		
Vert Coord Refer System:	NGVD29		

Map Key	Direction	Distance (mi)	Distance (ft)	Elevation (ft)	DB
22	SSW	0.75	3,959.42	843.36	FED USGS

Organiz Identifier:	USGS-WI	Formation Type:	
Organiz Name:	USGS Wisconsin Water Science Center	Aquifer Name:	
Well Depth:		Aquifer Type:	
Well Depth Unit:		Country Code:	US
Well Hole Depth:		Provider Name:	NWIS
W Hole Depth Unit:		County:	DANE
Construction Date:		Latitude:	43.0877737
Source Map Scale:	24000	Longitude:	-89.3306732
Monitoring Loc Name:	OLBRICH BEACH ON LAKE MONONA AT MADISON, WI		
Monitoring Loc Identifier:	USGS-430516089195000		
Monitoring Loc Type:	Lake, Reservoir, Impoundment		
Monitoring Loc Desc:			
HUC Eight Digit Code:	07090001		
Drainage Area:			
Drainage Area Unit:			
Contrib Drainage Area:			
Contrib Drainage Area Unit:			

Wells and Additional Sources Detail Report

Unit:
 Horizontal Accuracy: 1
 Horizontal Accuracy Unit: seconds
 Horizontal Collection Mthd: Interpolated from MAP.
 Horiz Coord Refer System: NAD83
 Vertical Measure: 850
 Vertical Measure Unit: feet
 Vertical Accuracy: 5
 Vertical Accuracy Unit: feet
 Vertical Collection Mthd: Interpolated from topographic map.
 Vert Coord Refer System: NGVD29

Public Water Supply Systems

Map Key	Direction	Distance (mi)	Distance (ft)	Elevation (ft)	DB
7	ESE	0.49	2,603.57	868.29	PWS

DNR PWSW ID:	11305921	Service Types:	Restaurant
Status:	Temporarily closed	Go to CCR:	
Type:	Transient, non-community	Season Begins:	
Population:	20	Season Ends:	
Transient Pop:	250	Name:	BLOOMING GROVE FAMILY RESTAURANT
Surface Water:		DNR Region:	South Central Region
Ground Water:	100	County:	Dane
Service Connects:	1	Address:	4008 MILWAUKEE ST
Water Meters:		City:	MADISON
Storage Capacity:		Zip Code:	53714
Purchased Ground Water:			
Purchased Surface Water:			
Most Recent Sanitary Survey:	05/21/2014		
Provide Wtr to Another Sys:	No		
Receive Wtr from Another Sys:	No		

Map Key	Direction	Distance (mi)	Distance (ft)	Elevation (ft)	DB
12	ESE	0.54	2,853.89	876.61	PWS

DNR PWSW ID:	11314391	Service Types:	Restaurant
Status:	Active	Go to CCR:	
Type:	Non-transient, non-community	Season Begins:	
Population:	70	Season Ends:	
Transient Pop:	1870	Name:	MCDONALDS MILW ST
Surface Water:		DNR Region:	South Central Region
Ground Water:	100	County:	Dane
Service Connects:	1	Address:	4020 MILWAUKEE ST

Wells and Additional Sources Detail Report

Water Meters:	City:	MADISON
Storage Capacity:	Zip Code:	53704
Purchased Ground Water:		
Purchased Surface Water:		
Most Recent Sanitary Survey:	09/06/2016	
Provide Wtr to Another Sys:	No	
Receive Wtr from Another Sys:	No	

Map Key	Direction	Distance (mi)	Distance (ft)	Elevation (ft)	DB
14	SE	0.62	3,289.64	875.45	PWS

DNR PWSW ID:	11331969	Service Types:	Commercial establishment
Status:	Private, serves fewer than 25 people	Go to CCR:	
Type:	Non-transient, non-community	Season Begins:	
Population:	10	Season Ends:	
Transient Pop:	0	Name:	WINDSOR BUILDING SYSTEMS, LLC
Surface Water:		DNR Region:	South Central Region
Ground Water:	100	County:	Dane
Service Connects:	1	Address:	301 S STOUGHTON RD
Water Meters:		City:	MADISON
Storage Capacity:		Zip Code:	53714
Purchased Ground Water:			
Purchased Surface Water:			
Most Recent Sanitary Survey:	11/15/2007		
Provide Wtr to Another Sys:	No		
Receive Wtr from Another Sys:	No		

Well Construction Report

Map Key	Direction	Distance (mi)	Distance (ft)	Elevation (ft)	DB
8	E	0.50	2,639.73	884.38	PRIVATE WW

WI Unique Well No:	UU800	Well Address:	302 N WALBRIDGE AVE
High Cap Well No:	.	Tax Parcel No:	
Geologic Log No:		Fire No:	
Common Well No:		Subdivision:	
DNR Facility ID:		Lot:	
Well Name:		Block:	
Status:	New Well	Government Parcel:	
Well Depth:	165 ft	Township:	7 N
Well Start Depth:	20 inches Above Ground	Range:	10 E
Completion Date:	01/26/2008 mm/dd/yyyy	Section:	4
DNR Rec Date:	12/11/2008	Quarter Section:	NE

Wells and Additional Sources Detail Report

<p>Original Year:</p> <p>Replace Reason:</p> <p>Prev WI Well No:</p> <p>Replace Well No:</p> <p>Well Const Type: Drilled</p> <p>Other Const Type:</p> <p>Category: Private, non-potable</p> <p>Num Services: 1</p> <p>Facility Type: OFFICE</p> <p>High Pt Property:</p> <p>In Floodplain: No</p> <p>Hi Cap Well: No</p> <p>Rotary Mud Circ: Yes</p> <p>Rotary Air: No</p> <p>Rotary Foam:</p> <p>Reverse Rotary:</p> <p>Cable Tool Bit:</p> <p>Cable Bit Diameter: in</p> <p>Temp Outer Cas:</p> <p>Temp Casing Diam: in</p> <p>Temp Casing Rem:</p> <p>Why Not Removed:</p> <p>Other Drill Method:</p> <p>Other Drilling Desc:</p> <p>Static Water Lvl: 55 feet Below Ground</p> <p>Pumping Level: 120 feet</p> <p>Pumping At: 60</p> <p>Pumping Units: Minutes</p> <p>For: .5 Hour(s)</p> <p>Screen Description:</p> <p>Seal Description:</p> <p>Drilling Difficulty:</p> <p>Other Driller Comments:</p> <p>Water Quality Comments:</p> <p>Water Quantity Comments:</p> <p>Exception Area Comments:</p> <p>Well URL: http://prodoasext.dnr.wi.gov/inter1/WATR\$WELL_CONST.queryviewbykey?P_WATR_SEQ_NO=1816085&Z_CHK=23237</p>	<p>Quarter Quarter: NW</p> <p>County Well Loc: 29424</p> <p>DNR Region: South Central</p> <p>County: Dane</p> <p>Muni Type: C</p> <p>Municipality: MADISON</p> <p>Owner: AMERICAN FAMILY</p> <p>Owner Address: 6000 AMERICAN PKWY</p> <p>Owner City: MADISON</p> <p>Owner State: WI</p> <p>Owner Zip: 53783</p> <p>Hi Cap Property: No</p> <p>Constructor: WATER WELLS INC</p> <p>Constructor Addr: 6400 LAKE RD</p> <p>Constructor City: WINDSOR</p> <p>Constructor State: WI</p> <p>Constructor Zip: 53598-9717</p> <p>Contractor Signed: 12/8/2008</p> <p>Rig Oper Signed:</p> <p>Screen Diameter: inches</p> <p>Screen From: feet</p> <p>Screen To: feet</p> <p>Developed: Yes</p> <p>Disinfected: Y</p> <p>Capped: Yes</p> <p>Proper Seal:</p> <p>Sealant Method: BRAIDEN HEAD-BENTONITE CIRCULATED BEFORE SETTING PIPE</p> <p>Calc Specific Cap: 0.9</p>
---	---

Map Key	Direction	Distance (mi)	Distance (ft)	Elevation (ft)	DB
11	ESE	0.52	2,766.53	887.04	PRIVATE WW

<p>WI Unique Well No: TM567</p> <p>High Cap Well No: .</p> <p>Geologic Log No:</p>	<p>Well Address: ALVAREZ AVE</p> <p>Tax Parcel No:</p> <p>Fire No:</p>
--	---

Wells and Additional Sources Detail Report

Common Well No:		Subdivision:	
DNR Facility ID:		Lot:	1 & 2
Well Name:		Block:	
Status:	New Well	Government Parcel:	
Well Depth:	146 ft	Township:	7 N
Well Start Depth:	18 inches Above Ground	Range:	10 E
Completion Date:	06/20/2006 mm/dd/yyyy	Section:	4
DNR Rec Date:	7/7/2006	Quarter Section:	NE
Original Year:		Quarter Quarter:	SW
Replace Reason:		County Well Loc:	25742
Prev WI Well No:		DNR Region:	South Central
Replace Well No:		County:	Dane
Well Const Type:	Drilled	Muni Type:	T
Other Const Type:		Municipality:	BLOOMING GROVE
Category:	Private, potable	Owner:	NGUYEN, HUNG
Num Services:	2	Owner Address:	2239 BRANSON RD
Facility Type:	DUPLEXES	Owner City:	OREGON
High Pt Property:	Yes	Owner State:	WI
In Floodplain:	No	Owner Zip:	53575
Hi Cap Well:	No	Hi Cap Property:	No
Rotary Mud Circ:	Yes	Constructor:	WEBSTER BRAD & SONS DRILLING INC
Rotary Air:	No	Constructor Addr:	112 SKYLINE DR PO BOX 377
Rotary Foam:		Constructor City:	ARLINGTON
Reverse Rotary:		Constructor State:	WI
Cable Tool Bit:		Constructor Zip:	53911-9505
Cable Bit Diameter:	in	Contractor Signed:	7/2/2006
Temp Outer Cas:		Rig Oper Signed:	6/20/2006
Temp Casing Diam:	in	Screen Diameter:	inches
Temp Casing Rem:		Screen From:	feet
Why Not Removed:		Screen To:	feet
Other Drill Method:		Developed:	Yes
Other Drilling Desc:		Disinfected:	Y
Static Water Lvl:	31 feet Below Ground	Capped:	Yes
Pumping Level:	38 feet	Proper Seal:	No
Pumping At:	20	Sealant Method:	BRADENHEAD
Pumping Units:	Minutes	Calc Specific Cap:	2.9
For:	2 Hour(s)		
Screen Description:			
Seal Description:	NONE ON PROPERTY		
Drilling Difficulty:			
Other Driller Comments:	1ST CONSTRUCTION ON LOT		
Water Quality Comments:			
Water Quantity			
Comments:			
Exception Area			
Comments:			
Well URL:	http://prodoasext.dnr.wi.gov/inter1/WATR\$WELL_CONST.queryviewbykey?P_WATR_SEQ_NO=1626374&Z_CHK=25023		

Wells and Additional Sources Detail Report

Map Key	Direction	Distance (mi)	Distance (ft)	Elevation (ft)	DB
11	ESE	0.52	2,766.53	887.04	PRIVATE WW
WI Unique Well No:	AH757		Well Address:	4123-4127 BRUNS	
High Cap Well No:	.		Tax Parcel No:		
Geologic Log No:			Fire No:		
Common Well No:			Subdivision:	GALLAGHER	
DNR Facility ID:			Lot:		
Well Name:			Block:		
Status:	New Well		Government Parcel:		
Well Depth:	152 ft		Township:	7 N	
Well Start Depth:	18 inches Above Ground		Range:	10 E	
Completion Date:	08/31/1988 mm/dd/yyyy		Section:	4	
DNR Rec Date:	9/13/1988		Quarter Section:	NE	
Original Year:			Quarter Quarter:	SW	
Replace Reason:	NEW CONDOS		County Well Loc:	W00747	
Prev WI Well No:			DNR Region:	South Central	
Replace Well No:			County:	Dane	
Well Const Type:	Drilled		Muni Type:	T	
Other Const Type:			Municipality:	BLOOMING GROVE	
Category:	Private, potable		Owner:	MILLER CONST.	
Num Services:	8		Owner Address:	4502 HELGESEN	
Facility Type:	CONDOS		Owner City:	MADISON	
High Pt Property:	Yes		Owner State:	WI	
In Floodplain:	No		Owner Zip:	53704	
Hi Cap Well:	No		Hi Cap Property:	No	
Rotary Mud Circ:	Yes		Constructor:	SAMS ROTARY DRILLERS	
Rotary Air:	Yes		Constructor Addr:	PO BOX 150	
Rotary Foam:			Constructor City:	RANDOLPH	
Reverse Rotary:			Constructor State:	WI	
Cable Tool Bit:			Constructor Zip:	53956-0150	
Cable Bit Diameter:	in		Contractor Signed:	9/7/1988	
Temp Outer Cas:			Rig Oper Signed:	9/9/1988	
Temp Casing Diam:	in		Screen Diameter:	inches	
Temp Casing Rem:			Screen From:	feet	
Why Not Removed:			Screen To:	feet	
Other Drill Method:			Developed:	Yes	
Other Drilling Desc:			Disinfected:	Y	
Static Water Lvl:	40 feet Below Ground		Capped:	Yes	
Pumping Level:	70 feet		Proper Seal:		
Pumping At:	20		Sealant Method:	TREMIE	
Pumping Units:			Calc Specific Cap:	0.7	
For:	1 Hour(s)				
Screen Description:					
Seal Description:					
Drilling Difficulty:					

Wells and Additional Sources Detail Report

Other Driller Comments:

Water Quality Comments:

Water Quantity

Comments:

Exception Area

Comments:

Well URL: [http://prodoasext.dnr.wi.gov/inter1/WATR\\$WELL_CONST.queryviewbykey?P_WATR_SEQ_NO=548353&Z_CHK=33341](http://prodoasext.dnr.wi.gov/inter1/WATR$WELL_CONST.queryviewbykey?P_WATR_SEQ_NO=548353&Z_CHK=33341)

Map Key	Direction	Distance (mi)	Distance (ft)	Elevation (ft)	DB
19	NW	0.91	4,797.61	847.25	PRIVATE WW

WI Unique Well No:	MQ100	Well Address:	
High Cap Well No:	2181	Tax Parcel No:	
Geologic Log No:		Fire No:	
Common Well No:		Subdivision:	
DNR Facility ID:		Lot:	
Well Name:		Block:	
Status:	New Well	Government Parcel:	
Well Depth:	415 ft	Township:	8 N
Well Start Depth:	24 inches Above Ground	Range:	10 E
Completion Date:	09/09/1998 mm/dd/yyyy	Section:	32
DNR Rec Date:	9/30/1998	Quarter Section:	SW
Original Year:		Quarter Quarter:	NW
Replace Reason:	WATER SUPPLY FOR A GOLF C	County Well Loc:	
Prev WI Well No:		DNR Region:	South Central
Replace Well No:		County:	Dane
Well Const Type:	Drilled	Muni Type:	T
Other Const Type:		Municipality:	BURKE
Category:	Private, non-potable Irrigation	Owner:	BRIDGES GOLF COURSE
Num Services:	1	Owner Address:	2621 ANDERSON ST
Facility Type:	BRIDGES GOLF COURSE	Owner City:	MADISON
High Pt Property:	Yes	Owner State:	WI
In Floodplain:	No	Owner Zip:	53704
Hi Cap Well:	Yes	Hi Cap Property:	Yes
Rotary Mud Circ:	Yes	Constructor:	HERR WELL DRILLING INC
Rotary Air:		Constructor Addr:	W295 HERR RD
Rotary Foam:		Constructor City:	DOUSMAN
Reverse Rotary:		Constructor State:	WI
Cable Tool Bit:		Constructor Zip:	53118-9407
Cable Bit Diameter:	in	Contractor Signed:	9/28/1998
Temp Outer Cas:		Rig Oper Signed:	9/14/1998
Temp Casing Diam:	in	Screen Diameter:	inches
Temp Casing Rem:		Screen From:	feet
Why Not Removed:		Screen To:	feet
Other Drill Method:		Developed:	Yes
Other Drilling Desc:		Disinfected:	Y
Static Water Lvl:	33 feet Below Ground	Capped:	Yes

Wells and Additional Sources Detail Report

Pumping Level:	105 feet	Proper Seal:	
Pumping At:	650	Sealant Method:	BRADEN HEAD
Pumping Units:	Minutes	Calc Specific Cap:	9
For:	4 Hour(s)		
Screen Description:			
Seal Description:	NONE		
Drilling Difficulty:			
Other Driller Comments:	okay to use 12" o.325" thick casing w/ 12" 0.250 thick casing. the joint shall be triple pass welded & additional straps will be provided for strength		
Water Quality Comments:			
Water Quantity Comments:			
Exception Area Comments:			
Well URL:	http://prodoasext.dnr.wi.gov/inter1/WATR\$WELL_CONST.queryviewbykey?P_WATR_SEQ_NO=1029140&Z_CHK=22963		

Map Key	Direction	Distance (mi)	Distance (ft)	Elevation (ft)	DB
23	NE	0.93	4,910.72	863.89	PRIVATE WW

WI Unique Well No:	MC149	Well Address:	4111 SYCAMORE AVE
High Cap Well No:	.	Tax Parcel No:	
Geologic Log No:		Fire No:	
Common Well No:		Subdivision:	
DNR Facility ID:		Lot:	
Well Name:		Block:	
Status:	New Well	Government Parcel:	
Well Depth:	205 ft	Township:	8 N
Well Start Depth:	18 inches Above Ground	Range:	10 E
Completion Date:	05/11/1998 mm/dd/yyyy	Section:	33
DNR Rec Date:	5/29/1998	Quarter Section:	NE
Original Year:		Quarter Quarter:	SW
Replace Reason:	COOLING WATER	County Well Loc:	W14418
Prev WI Well No:		DNR Region:	South Central
Replace Well No:		County:	Dane
Well Const Type:	Drilled	Muni Type:	T
Other Const Type:		Municipality:	BURKE
Category:	Private, non-potable	Owner:	MADISON GAS @ ELECTRIC
Num Services:		Owner Address:	PO BOX 1231
Facility Type:		Owner City:	MADISON
High Pt Property:	Yes	Owner State:	WI
In Floodplain:	No	Owner Zip:	53701
Hi Cap Well:	No	Hi Cap Property:	No
Rotary Mud Circ:	Yes	Constructor:	RICHARD BERKHOLTZ
Rotary Air:		Constructor Addr:	6400 LAKE RD
Rotary Foam:		Constructor City:	WINDSOR
Reverse Rotary:		Constructor State:	WI
Cable Tool Bit:		Constructor Zip:	53598-9717
Cable Bit Diameter:	in	Contractor Signed:	5/19/1998

Wells and Additional Sources Detail Report

Temp Outer Cas:	Rig Oper Signed:	5/26/1998
Temp Casing Diam: in	Screen Diameter:	inches
Temp Casing Rem:	Screen From:	feet
Why Not Removed:	Screen To:	feet
Other Drill Method:	Developed:	Yes
Other Drilling Desc:	Disinfected:	Y
Static Water Lvl: 11 feet Below Ground	Capped:	Yes
Pumping Level: 100 feet	Proper Seal:	No
Pumping At: 55	Sealant Method:	BRAIDENHEAD
Pumping Units: Minutes	Calc Specific Cap:	0.6
For: .25 Hour(s)		
Screen Description:		
Seal Description: NONE		
Drilling Difficulty:		
Other Driller Comments:		
Water Quality Comments:		
Water Quantity		
Comments:		
Exception Area		
Comments:		
Well URL:	http://prodoasext.dnr.wi.gov/inter1/WATR\$WELL_CONST.queryviewbykey?P_WATR_SEQ_NO=685009&Z_CHK=31805	

Map Key	Direction	Distance (mi)	Distance (ft)	Elevation (ft)	DB
25	W	0.95	5,005.67	852.37	PRIVATE WW

WI Unique Well No:	OO647	Well Address:	3040 COMMERCIAL AVE
High Cap Well No:	.	Tax Parcel No:	
Geologic Log No:		Fire No:	
Common Well No:		Subdivision:	
DNR Facility ID:		Lot:	
Well Name:		Block:	
Status:	Replacement	Government Parcel:	
Well Depth:	127 ft	Township:	7 N
Well Start Depth:	18 inches Above Ground	Range:	10 E
Completion Date:	10/20/2000 mm/dd/yyyy	Section:	6
DNR Rec Date:	11/8/2000	Quarter Section:	NE
Original Year:		Quarter Quarter:	NE
Replace Reason:	OUT OF WATER	County Well Loc:	18216
Prev WI Well No:		DNR Region:	South Central
Replace Well No:		County:	Dane
Well Const Type:	Drilled	Muni Type:	C
Other Const Type:		Municipality:	MADISON
Category:	Private, potable	Owner:	SHIMANSKI, GREG
Num Services:	1	Owner Address:	2945 MONROE ST
Facility Type:	HOME	Owner City:	MADISON
High Pt Property:	Yes	Owner State:	WI
In Floodplain:	No	Owner Zip:	53711

Wells and Additional Sources Detail Report

Hi Cap Well:	No	Hi Cap Property:	No
Rotary Mud Circ:	Yes	Constructor:	SAMS ROTARY DRILLERS INC
Rotary Air:		Constructor Addr:	PO BOX 150
Rotary Foam:		Constructor City:	RANDOLPH
Reverse Rotary:		Constructor State:	WI
Cable Tool Bit:		Constructor Zip:	53956-0150
Cable Bit Diameter:	in	Contractor Signed:	10/23/2000
Temp Outer Cas:		Rig Oper Signed:	11/2/2000
Temp Casing Diam:	in	Screen Diameter:	inches
Temp Casing Rem:		Screen From:	feet
Why Not Removed:		Screen To:	feet
Other Drill Method:		Developed:	Yes
Other Drilling Desc:		Disinfected:	Y
Static Water Lvl:	26 feet Below Ground	Capped:	Yes
Pumping Level:	60 feet	Proper Seal:	Yes
Pumping At:	20	Sealant Method:	TREMIE PIPED PUMPED
Pumping Units:	Minutes	Calc Specific Cap:	0.6
For:	1 Hour(s)		
Screen Description:			
Seal Description:			
Drilling Difficulty:			
Other Driller Comments:			
Water Quality Comments:			
Water Quantity Comments:			
Exception Area Comments:			
Well URL:	http://prodoasext.dnr.wi.gov/inter1/WATR\$WELL_CONST.queryviewbykey?P_WATR_SEQ_NO=1090206&Z_CHK=28569		

Radon Information

This section lists any relevant radon information found for the target property.

Federal EPA Radon Zone for *DANE* County: 1

- Zone 1: Counties with predicted average indoor radon screening levels greater than 4 pCi/L*
- Zone 2: Counties with predicted average indoor radon screening levels from 2 to 4 pCi/L*
- Zone 3: Counties with predicted average indoor radon screening levels less than 2 pCi/L*

Federal Area Radon Information for *DANE* County

No Measures/Homes:	87
Geometric Mean:	2
Arithmetic Mean:	3.2
Median:	2.2
Standard Deviation:	2.9
Maximum:	12.9
% >4 pCi/L:	25
% >20 pCi/L:	0
Notes on Data Table:	TABLE 1. Screening indoor radon data from the State/EPA Residential Radon Survey of Wisconsin conducted during 1986-87. Data represent 2-7 day charcoal canister measurements from the lowest level of each home tested.

Federal Sources

FEMA National Flood Hazard Layer

FEMA FLOOD

The National Flood Hazard Layer (NFHL) data incorporates Flood Insurance Rate Map (FIRM) databases published by the Federal Emergency Management Agency (FEMA), and any Letters Of Map Revision (LOMRs) that have been issued against those databases since their publication date. The FIRM Database is the digital, geospatial version of the flood hazard information shown on the published paper FIRMs. The FIRM Database depicts flood risk information and supporting data used to develop the risk data. The FIRM Database is derived from Flood Insurance Studies (FISs), previously published FIRMs, flood hazard analyses performed in support of the FISs and FIRMs, and new mapping data, where available.

Indoor Radon Data

INDOOR RADON

Indoor radon measurements tracked by the Environmental Protection Agency(EPA) and the State Residential Radon Survey.

Public Water Systems Violations and Enforcement Data

PWSV

List of drinking water violations and enforcement actions from the Safe Drinking Water Information System (SDWIS) made available by the Drinking Water Protection Division of the US EPA's Office of Groundwater and Drinking Water. Enforcement sensitive actions are not included in the data released by the EPA. Address information provided in SDWIS may correspond either with the physical location of the water system, or with a contact address.

Radon Zone Level

RADON ZONE

Areas showing the level of Radon Zones (level 1, 2 or 3) by county. This data is maintained by the Environmental Protection Agency (EPA).

Safe Drinking Water Information System (SDWIS)

SDWIS

The Safe Drinking Water Information System (SDWIS) contains information about public water systems as reported to US Environmental Protection Agency (EPA) by the states. Addresses may correspond with the location of the water system, or with a contact address.

Soil Survey Geographic database

SSURGO

The Soil Survey Geographic database (SSURGO) contains information about soil as collected by the National Cooperative Soil Survey at the Natural Resources Conservation Service (NRCS). Soil maps outline areas called map units. The map units are linked to soil properties in a database. Each map unit may contain one to three major components and some minor components.

U.S. Fish & Wildlife Service Wetland Data

US WETLAND

The U.S. Fish & Wildlife Service Wetland layer represents the approximate location and type of wetlands and deepwater habitats in the United States.

USGS Current Topo

US TOPO

US Topo topographic maps are produced by the National Geospatial Program of the U.S. Geological Survey (USGS). The project was launched in late 2009, and the term "US Topo" refers specifically to quadrangle topographic maps published in 2009 and later.

USGS Geology

US GEOLOGY

Seamless maps depicting geological information provided by the United States Geological Survey (USGS).

USGS National Water Information System

FED USGS

The U.S. Geological Survey (USGS)'s National Water Information System (NWIS) is the nation's principal repository of water resources data. This database includes comprehensive information of well-construction details, time-series data for gage height, streamflow, groundwater level, and precipitation and water use data.

State Sources

Oil and Gas Wells

OGW

As of WI state regulatory agencies, FracTracker Alliance - state of South Wisconsin confirmed not to have

Appendix

any active (drilled but not plugged) oil and gas wells.

Public Water Supply Systems

PWS

The Department of Natural Resources, Bureau of Drinking Water and Groundwater maintains data about Wisconsin's drinking water and groundwater quality. The Bureau's Drinking Water System is to enforce the Safe Drinking Water Act (SDWA) regulations covering Public Water Systems (PWS).

Well Construction Report

PRIVATE WW

This is the list of Private Water Well data, maintained by Wisconsin Department of Natural Resources (DNR). The Data contains the private wells drilled for drinking water use, during 1988 to present.

Well Inventory

WELL

Groundwater Retrieval Network (GRN) database contains the list of well data, maintained by Wisconsin Department of Natural Resources. The Data covers the period from the early 1970s to present for the Public Water Supply data; 1988 to present for the Private Water Supply data; from the mid 1970s to present for the GEMS database; and from the mid 1970s to present for the SWAMP system.

Liability Notice

Reliance on information in Report: The Physical Setting Report (PSR) DOES NOT replace a full Phase I Environmental Site Assessment but is solely intended to be used as a review of environmental databases and physical characteristics for the site or adjacent properties.

License for use of information in Report: No page of this report can be used without this cover page, this notice and the project property identifier. The information in Report(s) may not be modified or re-sold.

Your Liability for misuse: Using this Service and/or its reports in a manner contrary to this Notice or your agreement will be in breach of copyright and contract and ERIS may obtain damages for such mis-use, including damages caused to third parties, and gives ERIS the right to terminate your account, rescind your license to any previous reports and to bar you from future use of the Service.

No warranty of Accuracy or Liability for ERIS: The information contained in this report has been produced by ERIS Information Inc. ("ERIS") using various sources of information, including information provided by Federal and State government departments. The report applies only to the address and up to the date specified on the cover of this report, and any alterations or deviation from this description will require a new report. This report and the data contained herein does not purport to be and does not constitute a guarantee of the accuracy of the information contained herein and does not constitute a legal opinion nor medical advice. Although ERIS has endeavored to present you with information that is accurate, ERIS Information Inc. disclaims, any and all liability for any errors, omissions, or inaccuracies in such information and data, whether attributable to inadvertence, negligence or otherwise, and for any consequences arising therefrom. Liability on the part of ERIS is limited to the monetary value paid for this report.

Trademark and Copyright: You may not use the ERIS trademarks or attribute any work to ERIS other than as outlined above. This Service and Report(s) are protected by copyright owned by ERIS Information Inc. Copyright in data used in the Service or Report(s) (the "Data") is owned by ERIS or its licensors. The Service, Report(s) and Data may not be copied or reproduced in whole or in any substantial part without prior written consent of ERIS.



DATABASE REPORT

Project Property: *E C Voit & Sons, Voit Land LLC Property
3450 Milwaukee Street
Madison WI 53714*

Project No: *25218096.00 Task 1*

Report Type: *Database Report*

Order No: *20180522207*

Requested by: *SCS Engineers*

Date Completed: *May 24, 2018*

**Environmental Risk
Information Services**
A division of Glacier Media Inc.
P: 1.866.517.5204
E: info@erisinfo.com

www.erisinfo.com

Table of Contents

Table of Contents.....	2
Executive Summary.....	3
Executive Summary: Report Summary.....	4
Executive Summary: Site Report Summary - Project Property.....	7
Executive Summary: Site Report Summary - Surrounding Properties.....	8
Executive Summary: Summary by Data Source.....	17
Map.....	29
Aerial.....	32
Topographic Map.....	33
Detail Report.....	34
Unplottable Summary.....	206
Unplottable Report.....	208
Appendix: Database Descriptions.....	226
Definitions.....	235

Notice: IMPORTANT LIMITATIONS and YOUR LIABILITY

Reliance on information in Report: This report DOES NOT replace a full Phase I Environmental Site Assessment but is solely intended to be used as database review of environmental records.

License for use of information in Report: No page of this report can be used without this cover page, this notice and the project property identifier. The information in Report(s) may not be modified or re-sold.

Your Liability for misuse: Using this Service and/or its reports in a manner contrary to this Notice or your agreement will be in breach of copyright and contract and ERIS may obtain damages for such mis-use, including damages caused to third parties, and gives ERIS the right to terminate your account, rescind your license to any previous reports and to bar you from future use of the Service.

No warranty of Accuracy or Liability for ERIS: The information contained in this report has been produced by ERIS Information Inc. ("ERIS") using various sources of information, including information provided by Federal and State government departments. The report applies only to the address and up to the date specified on the cover of this report, and any alterations or deviation from this description will require a new report. This report and the data contained herein does not purport to be and does not constitute a guarantee of the accuracy of the information contained herein and does not constitute a legal opinion nor medical advice. Although ERIS has endeavored to present you with information that is accurate, ERIS disclaims, any and all liability for any errors, omissions, or inaccuracies in such information and data, whether attributable to inadvertence, negligence or otherwise, and for any consequences arising therefrom. Liability on the part of ERIS is limited to the monetary value paid for this report.

Trademark and Copyright: You may not use the ERIS trademarks or attribute any work to ERIS other than as outlined above. This Service and Report(s) are protected by copyright owned by ERIS Information Inc. Copyright in data used in the Service or Report(s) (the "Data") is owned by ERIS or its licensors. The Service, Report(s) and Data may not be copied or reproduced in whole or in any substantial part without prior written consent of ERIS.

Executive Summary

Property Information:

Project Property: *E C Voit & Sons, Voit Land LLC Property
3450 Milwaukee Street Madison WI 53714*

Project No: *25218096.00 Task 1*

Coordinates:

Latitude:	<i>43.10315</i>
Longitude:	<i>-89.326472</i>
UTM Northing:	<i>4,774,896.56</i>
UTM Easting:	<i>310,687.13</i>
UTM Zone:	<i>UTM Zone 16T</i>

Elevation: *842 FT*

Order Information:

Order No: *20180522207*

Date Requested: *May 22, 2018*

Requested by: *SCS Engineers*

Report Type: *Database Report*

Historicals/Products:

Aerial Photographs	<i>Historical Aerials (Boundaries)</i>
City Directory Search	<i>CD - 2 Street Search</i>
ERIS Xplorer	<i>ERIS Xplorer - Interactive Viewer</i>
Excel Add-On	<i>Excel Add-On</i>
Fire Insurance Maps	<i>US Fire Insurance Maps</i>
Physical Setting Report (PSR)	<i>PSR</i>
Topographic Map	<i>Topographic Maps</i>

Executive Summary: Report Summary

Database	Searched	Search Radius	Project Property	Within 0.12mi	.125mi to 0.25mi	0.25mi to 0.50mi	0.50mi to 1.00mi	Total
<u>Standard Environmental Records</u>								
Federal								
NPL	Y	1	0	0	0	0	0	0
PROPOSED NPL	Y	1	0	0	0	0	0	0
DELETED NPL	Y	.5	0	0	0	0	-	0
SEMS	Y	.5	0	0	0	0	-	0
SEMS ARCHIVE	Y	.5	0	0	0	0	-	0
CERCLIS	Y	.5	0	0	0	0	-	0
CERCLIS NFRAP	Y	.5	0	0	0	0	-	0
CERCLIS LIENS	Y	PO	0	-	-	-	-	0
RCRA CORRACTS	Y	1	0	0	0	0	0	0
RCRA TSD	Y	.5	0	0	0	0	-	0
RCRA LQG	Y	.25	0	0	0	-	-	0
RCRA SQG	Y	.25	0	0	0	-	-	0
RCRA CESQG	Y	.25	0	0	2	-	-	2
RCRA NON GEN	Y	.25	0	4	1	-	-	5
FED ENG	Y	.5	0	0	0	0	-	0
FED INST	Y	.5	0	0	0	0	-	0
ERNS 1982 TO 1986	Y	PO	0	-	-	-	-	0
ERNS 1987 TO 1989	Y	PO	0	-	-	-	-	0
ERNS	Y	PO	0	-	-	-	-	0
FED BROWNFIELDS	Y	.5	0	1	0	2	-	3
FEMA UST	Y	.25	0	0	0	-	-	0
SEMS LIEN	Y	PO	0	-	-	-	-	0
State								
SHWS	Y	1	0	0	0	0	0	0
SWF/LF	Y	.5	0	0	0	0	-	0
WDS	Y	.5	0	0	0	0	-	0
SHWIMS	Y	.25	0	4	5	-	-	9
LUST	Y	.5	0	2	4	18	-	24

Database	Searched	Search Radius	Project Property	Within 0.12mi	.125mi to 0.25mi	0.25mi to 0.50mi	0.50mi to 1.00mi	Total
LAST	Y	.5	0	0	0	1	-	1
UST	Y	.25	1	2	9	-	-	12
AST	Y	.25	1	3	2	-	-	6
DEL STORAGE TANK	Y	.25	0	0	0	-	-	0
DELISTED LST	Y	.5	1	0	1	3	-	5
CRS	Y	.5	0	2	5	24	-	31
AUL	Y	.5	0	0	0	0	-	0
VCP	Y	.5	0	0	0	0	-	0
BEAP	Y	.5	0	0	0	0	-	0
BROWNFIELDS	Y	.5	0	1	0	2	-	3
ERP	Y	.5	0	1	0	7	-	8
HIST LF	Y	.5	0	0	0	0	-	0

Tribal

INDIAN LUST	Y	.5	0	0	0	0	-	0
INDIAN UST	Y	.25	0	0	0	-	-	0
DELISTED ILST	Y	.5	0	0	0	0	-	0
DELISTED IUST	Y	.25	0	0	0	-	-	0

County

No County standard environmental record sources available for this State.

Additional Environmental Records

Federal

FINDS/FRS	Y	PO	0	-	-	-	-	0
TRIS	Y	PO	0	-	-	-	-	0
HMIRS	Y	.125	0	0	-	-	-	0
NCDL	Y	PO	0	-	-	-	-	0
ODI	Y	.5	0	0	0	0	-	0
IODI	Y	.5	0	0	0	0	-	0
TSCA	Y	.125	0	0	-	-	-	0
HIST TSCA	Y	.125	0	0	-	-	-	0
FTTS ADMIN	Y	PO	0	-	-	-	-	0
FTTS INSP	Y	PO	0	-	-	-	-	0
PRP	Y	PO	0	-	-	-	-	0
SCRD DRYCLEANER	Y	.5	0	0	0	0	-	0
ICIS	Y	PO	0	-	-	-	-	0
FED DRYCLEANERS	Y	.25	0	0	0	-	-	0
DELISTED FED DRY	Y	.25	0	0	0	-	-	0
FUDS	Y	1	0	0	0	0	0	0
MLTS	Y	PO	0	-	-	-	-	0
HIST MLTS	Y	PO	0	-	-	-	-	0
MINES	Y	.25	0	0	0	-	-	0

Database	Searched	Search Radius	Project Property	Within 0.12mi	.125mi to 0.25mi	0.25mi to 0.50mi	0.50mi to 1.00mi	Total
ALT FUELS	Y	.25	0	0	0	-	-	0
SUPERFUND ROD	Y	1	0	0	0	0	0	0
SSTS	Y	.25	0	0	0	-	-	0
PCB	Y	.5	0	0	0	0	-	0

State

TIER 2	Y	.125	0	2	-	-	-	2
SPILLS	Y	.125	1	1	-	-	-	2
AGSPILLS	Y	.125	0	0	-	-	-	0
BRRTS	Y	PO	1	-	-	-	-	1
AG SPILL REMED	Y	.25	0	0	0	-	-	0
DELISTED BRRT	Y	.5	0	0	1	2	-	3
DRYCLEANERS	Y	.25	0	0	0	-	-	0

Tribal

No Tribal additional environmental record sources available for this State.

County

No County additional environmental record sources available for this State.

Total:	5	23	30	59	0	117
---------------	---	----	----	----	---	-----

* PO – Property Only

* 'Property and adjoining properties' database search radii are set at 0.25 miles.

Executive Summary: Site Report Summary - Project Property

Map Key	DB	Company/Site Name	Address	Direction	Distance (mi/ft)	Elev Diff (ft)	Page Number
1	AST	E C VOIT & SONS INC	3450 MILWAUKEE ST MADISON WI 53714	-	0.00 / 0.00	28	34
			Site ID: 72704 Reg Object ID Tank Status: 963930 In Use, 963924 In Use				
1	BRRTS	E C VOIT & SONS	3450 MILWAUKEE ST BLOOMVING GROVE WI 53714	-	0.00 / 0.00	28	34
1	DELISTED LST	E C VOIT & SONS	3450 MILWAUKEE ST BLOOMVING GROVE WI 53714	-	0.00 / 0.00	28	36
1	SPIILLS	E C VOIT & SONS	3450 MILWAUKEE ST BLOOMVING GROVE WI 53714	-	0.00 / 0.00	28	36
			Site ID: 8523100 Status: CLOSED				
1	UST	E C VOIT & SONS INC	3450 MILWAUKEE ST MADISON WI 53714	-	0.00 / 0.00	28	38
			BLDG ID: 72704 Reg Object ID Tank Status: 275499 Closed/Removed, 275498 Closed/Removed, 275497 Closed/Removed, 275496 Closed/Removed, 275495 Closed/Removed				

Executive Summary: Site Report Summary - Surrounding Properties

Map Key	DB	Company/Site Name	Address	Direction	Distance (mi/ft)	Elev Diff (ft)	Page Number
2	SPILLS	MILWAUKEE ST & WALTER ST	MILWAUKEE ST & WALTER ST MADISON WI Site ID: 50061940 Status: CLOSED	S	0.00 / 16.35	28	39
3	AST	JONES MAIL SERVICE	221 N FAIR OAKS RD MADISON WI 53703 Site ID: 174114 Reg Object ID Tank Status: 473484 In Use	WSW	0.06 / 323.85	12	41
3	TIER 2	CONDON OIL	221 NORTH FAIR OAKS RD MADISON WI 53703	WSW	0.06 / 323.85	12	41
4	AST	ARS	219 N FAIR OAKS AVE MADISON WI 53714 Site ID: 150318 Reg Object ID Tank Status: 202635 Closed/Removed	WSW	0.06 / 325.78	12	42
4	RCRA NON GEN	FRUEHAUF CORP FRUEHAUF DIV	219 N FAIR OAKS MADISON WI 53714	WSW	0.06 / 325.78	12	42
4	SHWIMS	TEREX CORP - FRUEHAUF DIV	219 N FAIR OAKS MADISON WI 53714 Act Name: HW Generator - Large	WSW	0.06 / 325.78	12	45
5	CRS	SMITH SERVICE CENTER	231 N Fair Oaks Madison WI	W	0.07 / 365.90	11	46
5	LUST	SMITHS SERVICE CENTER	231 N FAIR OAKS MADISON WI 53714 Site ID: 708500 Status: CLOSED	W	0.07 / 365.90	11	46
5	RCRA NON GEN	SMITHS SERVICE CENTER (FORMER)	231 N FAIR OAKS MADISON WI 53714	W	0.07 / 365.90	11	48
5	SHWIMS	SMITHS SERVICE CENTER	231 N FAIR OAKS MADISON WI 53714 Act Name: HW Generator - Very Small	W	0.07 / 365.90	11	51
5	UST	SMITHS SVC CTR OF MADISON	231 N FAIR OAKS AVE MADISON WI 53714 BLDG ID: 131970 Reg Object ID Tank Status: 275524 Closed/Removed	W	0.07 / 365.90	11	52
6	AST	ACME AUTOMOTIVE CENTER	251 N FAIR OAKS AVE MADISON WI 53714 Site ID: 176736 Reg Object ID Tank Status: 480155 Closed/Removed, 480161 Closed/Removed	W	0.09 / 490.44	11	52
7	CRS	GILOMEN TRUCK & EQUIPMENT	3722 Commercial Ave Madison WI	N	0.10 / 511.00	16	53

Map Key	DB	Company/Site Name	Address	Direction	Distance (mi/ft)	Elev Diff (ft)	Page Number
7	ERP	MADISON MACK SALES INC	3722 COMMERCIAL AVE MADISON WI 53714	N	0.10 / 511.00	16	53
7	LUST	MADISON MACK SALES INC	3722 COMMERCIAL AVE MADISON WI 53714 <i>Site ID:</i> 733500 <i>Status:</i> CLOSED	N	0.10 / 511.00	16	55
7	RCRA NON GEN	MADISON MACK SALES INC	3722 COMMERCIAL AVE MADISON WI 53714	N	0.10 / 511.00	16	56
7	SHWIMS	MADISON MACK SALES INC	3722 COMMERCIAL AVE MADISON WI 53714 <i>Act Name:</i> HW Generator - Small	N	0.10 / 511.00	16	60
7	UST	GILOMEN TRUCK & EQUIP INC	3722 COMMERCIAL AVE MADISON WI 53714 <i>BLDG ID:</i> 83332 <i>Reg Object ID Tank Status:</i> 271480 Closed/Removed, 271481 Closed/Removed	N	0.10 / 511.00	16	62
8	TIER 2	American Family Insurance Group	615 MAYFAIR AVENUE MADISON WI 53714	N	0.10 / 527.16	18	62
9	BROWNFIELDS	HABITAT FOR HUMANITY	513 JACOBSON AVE MADISON WI	NNW	0.10 / 530.33	17	63
9	FED BROWNFIELDS	Jacobson-Furey	513 Jacobson Ave 3533 Furey Ave MADISON WI 53704	NNW	0.10 / 530.33	17	64
10	RCRA NON GEN	REYNOLDS ALUMINUM	3629 MILWAUKEE ST MADISON WI 53714	SSE	0.12 / 621.87	21	68
10	SHWIMS	REYNOLDS ALUMINUM	3629 MILWAUKEE ST MADISON WI 53714 <i>Act Name:</i> HW Generator - Very Small, HW Generator - Small	SSE	0.12 / 621.87	21	70
11	UST	MYRON SIMPSON	101 N FAIR OAKS MADISON WI 53704 <i>BLDG ID:</i> 113015 <i>Reg Object ID Tank Status:</i> 274109 Closed/Removed	WSW	0.13 / 692.93	13	71
12	RCRA NON GEN	SWISS COLONY	3650 MILWAUKEE ST MADISON WI 53714	SSE	0.16 / 833.83	14	72
12	SHWIMS	SWISS COLONY	3650 MILWAUKEE ST MADISON WI 53714 <i>Act Name:</i> HW Generator - Very Small	SSE	0.16 / 833.83	14	73

Map Key	DB	Company/Site Name	Address	Direction	Distance (mi/ft)	Elev Diff (ft)	Page Number
13	AST	J H FINDORFF & SONS INC	703 MAYFAIR AVENUE MADISON WI 53714	N	0.17 / 885.35	20	75
			Site ID: 82384 Reg Object ID / Tank Status: 438494 Closed/Removed, 1018799 In Use, 1018805 In Use, 438501 Closed/Removed, 33504 In Use				
13	CRS	FINDORFF & SON INC	703 Mayfair Ave Madison WI	N	0.17 / 885.35	20	75
13	CRS	GEORGIA PACIFIC CORP	703 Mayfair Ave Madison WI	N	0.17 / 885.35	20	76
13	DELISTED BRRT	J H FINDORFF & SON INC	703 MAYFAIR AVE MADISON WI 53714	N	0.17 / 885.35	20	76
13	DELISTED LST	J H FINDORFF & SON INC	703 MAYFAIR AVE MADISON WI 53714	N	0.17 / 885.35	20	76
13	LUST	J H FINDORFF & SON INC	703 MAYFAIR AVE MADISON WI 53714	N	0.17 / 885.35	20	77
			Site ID: 4800100 Status: CLOSED, CLOSED				
13	RCRA CESQG	J H FINDORFF & SON INC	703 MAYFAIR AVE MADISON WI 53714	N	0.17 / 885.35	20	80
13	SHWIMS	J H FINDORFF & SON INC	703 MAYFAIR AVE MADISON WI 53714	N	0.17 / 885.35	20	84
			Act Name: HW Generator - Very Small, HW Generator - 1x UST Removal-OBSOLETE CODE, HW Generator - Small				
13	UST	J H FINDORFF & SONS INC	703 MAYFAIR AVENUE MADISON WI 53714	N	0.17 / 885.35	20	87
			BLDG ID: 82384 Reg Object ID / Tank Status: 272096 Closed/Removed, 10696 Closed/Removed				
14	SHWIMS	BLOOMING GROVE TN	3325 THURBER AVE MADISON WI 53714	W	0.17 / 906.35	9	88
			Act Name: Solid Waste Transporter				
15	CRS	SPORTS PUB	3696 Milwaukee St Madison WI	SSE	0.18 / 950.99	14	89
15	LUST	SPORTS PUB	3696 MILWAUKEE ST MADISON WI	SSE	0.18 / 950.99	14	89
			Site ID: 3992600 Status: CLOSED				
15	UST	SPORTS PUB	3696 MILWAUKEE ST MADISON WI 53714	SSE	0.18 / 950.99	14	91
			BLDG ID: 132392 Reg Object ID / Tank Status: 273992 Closed/Removed, 273991 Closed/Removed, 273993 Closed/Removed				
16	AST	SEVERSINS SERVICE CENTER INC	3401 MILWAUKEE ST MADISON WI 53714	SW	0.20 / 1,071.73	13	91

Map Key	DB	Company/Site Name	Address	Direction	Distance (mi/ft)	Elev Diff (ft)	Page Number
			Site ID: 131076 Reg Object ID / Tank Status: 438774 Closed/Removed, 202323 In Use				
16	CRS	SEVERSINS UNOCAL 76	3401 Milwaukee St Madison WI	SW	0.20 / 1,071.73	13	92
16	LUST	SEVERSINS UNOCAL 76	3401 MILWAUKEE ST MADISON WI	SW	0.20 / 1,071.73	13	92
			Site ID: 3536800 Status: CLOSED				
16	UST	SEVERSINS SERVICE CENTER INC	3401 MILWAUKEE ST MADISON WI 53714	SW	0.20 / 1,071.73	13	97
			BLDG ID: 131076 Reg Object ID / Tank Status: 274091 In Use, 272534 Closed/Removed, 272535 Closed/Removed, 272533 Closed/Removed, 274089 In Use, 272532 Closed/Removed, 274090 In Use				
17	RCRA CESQG	GATES COLLISION CENTERS COMMERCIAL AVE	3321 COMMERCIAL AVE MADISON WI 53714	NW	0.21 / 1,086.21	15	98
17	SHWIMS	GATES COLLISION CENTERS COMMERCIAL AVE	3321 COMMERCIAL AVE MADISON WI 53714	NW	0.21 / 1,086.21	15	101
			Act Name: HW Generator - Very Small				
18	UST	EILEEN HENRY	102 LANSING MADISON WI 53714	SSW	0.21 / 1,113.45	15	103
			BLDG ID: 74656 Reg Object ID / Tank Status: 274148 Closed/Removed				
19	UST	APTS	3313 COMMERCIAL AVE MADISON WI 53714	NW	0.23 / 1,229.33	19	103
			BLDG ID: 674705 Reg Object ID / Tank Status: 275518 Closed Filled With Inert Material				
20	UST	CARL G DEGEN PROPERTY	2 S FAIR OAKS AVENUE MADISON WI 53704	SW	0.24 / 1,241.74	16	103
			BLDG ID: 693779 Reg Object ID / Tank Status: 998869 Closed/Removed, 998863 Closed/Removed, 998870 Closed/Removed				
21	CRS	JONES & WAYLAND TRANSFER	801 Mayfair Ave Madison WI	N	0.24 / 1,268.58	17	104
21	LUST	BJOIN EUGENE	801 MAYFAIR AVE MADISON WI 53714	N	0.24 / 1,268.58	17	104
			Site ID: 2238700 Status: CLOSED				
21	SHWIMS	BJOIN EUGENE	801 MAYFAIR AVE MADISON WI 53714	N	0.24 / 1,268.58	17	108
			Act Name: HW Generator - Temporary-OBSOLETE CODE				
21	UST	JONES & WAYLAND	801 MAYFAIR AVE MADISON WI 53714	N	0.24 / 1,268.58	17	109
			BLDG ID: 97157 Reg Object ID / Tank Status: 271734 Closed/Removed, 271733 Closed/Removed, 271732 Closed/Removed				
22	UST	WOODMANS GAS & LUBE #16	3703 MILWAUKEE ST MADISON WI 53705	SE	0.24 / 1,285.19	12	110

Map Key	DB	Company/Site Name	Address	Direction	Distance (mi/ft)	Elev Diff (ft)	Page Number
			BLDG ID: 146930 Reg Object ID / Tank Status: 273631 In Use, 273630 In Use, 273633 In Use, 273634 In Use, 273632 In Use				
23	CRS	MADISON GAS & ELECTRIC	Milwaukee St Substation Madison WI	SE	0.25 / 1,332.79	10	111
23	ERP	MADISON GAS & ELECTRIC	MILWAUKEE ST SUBSTATION MADISON WI	SE	0.25 / 1,332.79	10	111
24	CRS	MCCORMICK PROPERTY SITE #4	43 N Bryan St Madison WI	WSW	0.26 / 1,357.99	18	112
24	LUST	MCCORMICK PROPERTY	43 N BRYAN ST MADISON WI	WSW	0.26 / 1,357.99	18	112
			Site ID: 6682700 Status: CLOSED				
25	CRS	ACADEMY WELDING	3336-3342 Commercial Ave Madison WI	NW	0.27 / 1,416.36	26	115
25	ERP	ACADEMY WELDING	3336-3342 COMMERCIAL AVE MADISON WI	NW	0.27 / 1,416.36	26	115
26	CRS	TRIANGLE SUPER SERVICE	3200 Milwaukee St Madison WI	WSW	0.31 / 1,639.75	15	116
26	LUST	TRIANGLE SUPER SER	3200 MILWAUKEE ST MADISON WI 53714	WSW	0.31 / 1,639.75	15	117
			Site ID: 2294800 Status: CLOSED				
27	CRS	WOODMANS EAST	3817 Milwaukee St Madison WI	SE	0.33 / 1,740.76	13	120
27	LUST	WOODMANS EAST GAS STATION	3817 MILWAUKEE ST MADISON WI 53714	SE	0.33 / 1,740.76	13	120
			Site ID: 2595600 Status: CLOSED				
28	CRS	MECHANICAL SYSTEMS	3610 Lexington Ave Madison WI	NNE	0.35 / 1,841.88	13	125
28	LUST	MECHANICAL SYSTEMS	3610 LEXINGTON AVE MADISON WI	NNE	0.35 / 1,841.88	13	125
			Site ID: 3855600 Status: CLOSED				
29	CRS	GLENDALE PLUMBING SUPPLIES	3618 Lexington Ave Madison WI	NNE	0.36 / 1,877.74	12	128

Map Key	DB	Company/Site Name	Address	Direction	Distance (mi/ft)	Elev Diff (ft)	Page Number
29	LUST	GLENDAL PLUMBING SUPPLIES	3618 LEXINGTON AVE MADISON WI <i>Site ID:</i> 3927000 <i>Status:</i> CLOSED	NNE	0.36 / 1,877.74	12	128
30	BROWNFIELDS	UW CREDIT UNION	701 N STOUGHTON RD MADISON WI	E	0.37 / 1,929.52	18	131
30	CRS	UW CREDIT UNION	701 N Stoughton Rd Madison WI	E	0.37 / 1,929.52	18	132
30	CRS	UW CREDIT UNION	701 N Stoughton Rd Madison WI	E	0.37 / 1,929.52	18	132
30	DELISTED BRRT	UW CREDIT UNION	701 N STOUGHTON RD MADISON WI	E	0.37 / 1,929.52	18	132
30	DELISTED LST	UW CREDIT UNION	701 N STOUGHTON RD MADISON WI	E	0.37 / 1,929.52	18	133
30	LUST	UW CREDIT UNION	701 N STOUGHTON RD MADISON WI <i>Site ID:</i> 8590000 <i>Status:</i> CLOSED, CLOSED	E	0.37 / 1,929.52	18	133
31	CRS	COMSTOCK/BC FEEDS	3816 Commercial Ave Madison WI	ENE	0.37 / 1,975.86	15	137
31	LUST	COMSTOCK/BC FEEDS	3816 COMMERCIAL AVE MADISON WI <i>Site ID:</i> 3372200 <i>Status:</i> CLOSED	ENE	0.37 / 1,975.86	15	137
32	DELISTED LST	SAFETY-KLEEN SYSTEMS INC	3715 LEXINGTON AVE MADISON WI 53714	NNE	0.37 / 1,976.84	11	140
32	ERP	SAFETY-KLEEN SYSTEMS INC	3715 LEXINGTON AVE MADISON WI 53714	NNE	0.37 / 1,976.84	11	140
32	LAST	SAFETY-KLEEN SYSTEMS INC	3715 LEXINGTON AVE MADISON WI 53714 <i>Site ID:</i> 1030700 <i>Status:</i> OPEN	NNE	0.37 / 1,976.84	11	145
33	CRS	MCCORMICK LUMBER	3156 Milwaukee St Madison WI	WSW	0.38 / 1,994.26	14	151
33	CRS	MCCORMICK LUMBER	3156 Milwaukee St Madison WI	WSW	0.38 / 1,994.26	14	151

<i>Map Key</i>	<i>DB</i>	<i>Company/Site Name</i>	<i>Address</i>	<i>Direction</i>	<i>Distance (mi/ft)</i>	<i>Elev Diff (ft)</i>	<i>Page Number</i>
33	ERP	MCCORMICK LUMBER	3156 MILWAUKEE ST MADISON WI	WSW	0.38 / 1,994.26	14	151
33	LUST	MCCORMICK LUMBER	3156 MILWAUKEE ST MADISON WI <i>Site ID:</i> 3685900 <i>Status:</i> CLOSED	WSW	0.38 / 1,994.26	14	152
34	CRS	CAPITAL CITY INTERNATIONAL	3212 Commercial Ave Madison WI	NW	0.38 / 2,030.62	24	155
34	LUST	CAPITAL CITY INTERNATIONAL	3212 COMMERCIAL AVE MADISON WI <i>Site ID:</i> 3990600 <i>Status:</i> CLOSED	NW	0.38 / 2,030.62	24	156
35	BROWNFIELDS	AUTO SALVAGE PROPERTY FORMER	3215 BURKE AVE MADISON WI	NW	0.39 / 2,061.28	23	157
35	CRS	AUTO SALVAGE PROPERTY FORMER	3215 Burke Ave Madison WI	NW	0.39 / 2,061.28	23	159
35	ERP	AUTO SALVAGE PROPERTY FORMER	3215 BURKE AVE MADISON WI	NW	0.39 / 2,061.28	23	159
36	CRS	US POST OFFICE VMF FACILITY	3902 Milwaukee St Madison WI	SE	0.39 / 2,076.21	18	161
36	CRS	U S POSTAL SERVICE	3902 Milwaukee St Madison WI	SE	0.39 / 2,076.21	18	161
36	CRS	US POSTAL SERVICE GEN MAIL FACILITY	3902 Milwaukee St Madison WI	SE	0.39 / 2,076.21	18	161
36	DELISTED BRRT	USPS MADISON VMF & P&DC	3902 MILWAUKEE ST MADISON WI 53714	SE	0.39 / 2,076.21	18	161
36	ERP	USPS MADISON VMF & P&DC	3902 MILWAUKEE ST MADISON WI 53714	SE	0.39 / 2,076.21	18	162
36	LUST	USPS MADISON P & DC (DUPLICATE)	3902 MILWAUKEE ST MADISON WI 53007 <i>Site ID:</i> 1567100 <i>Status:</i> CLOSED	SE	0.39 / 2,076.21	18	163

Map Key	DB	Company/Site Name	Address	Direction	Distance (mi/ft)	Elev Diff (ft)	Page Number
36	LUST	USPS MADISON VMF & P&DC	3902 MILWAUKEE ST MADISON WI 53714 <i>Site ID:</i> 1568100 <i>Status:</i> CLOSED	SE	0.39 / 2,076.21	18	164
37	CRS	CAPITOL CITY INTERNATIONAL	3116 Commercial Ave Madison WI	WNW	0.42 / 2,225.31	20	168
37	ERP		3116 COMMERCIAL AVE MADISON WI 53714	WNW	0.42 / 2,225.31	20	168
37	LUST	CAPITAL CITY INTERNATIONAL INC	3116 COMMERCIAL AVE MADISON WI 53714 <i>Site ID:</i> 1117600 <i>Status:</i> CLOSED	WNW	0.42 / 2,225.31	20	168
38	CRS	WENDYS	1 Dempsey Rd Madison WI	SE	0.43 / 2,263.97	20	171
38	LUST	WENDYS	1 DEMPSEY RD MADISON WI <i>Site ID:</i> 3924600 <i>Status:</i> CLOSED	SE	0.43 / 2,263.97	20	171
39	FED BROWNFIELDS	709 Rethke Ave.	707-709 Rethke Ave. Madison WI 53714	NW	0.44 / 2,299.90	27	176
40	DELISTED LST	BRICKL HOLDINGS/GIRIDHAR PROPERTIES	707 & 709-711 RETHKE AVE MADISON WI	NW	0.44 / 2,304.54	27	189
41	CRS	KLEIN PROPERTY	3029 Milwaukee St Madison WI	WSW	0.44 / 2,334.09	10	189
41	LUST	KLEIN PROPERTY	3029 MILWAUKEE ST MADISON WI <i>Site ID:</i> 4800400 <i>Status:</i> CLOSED	WSW	0.44 / 2,334.09	10	190
42	CRS	SCHENK SCHOOL	230 Schenk St Madison WI	S	0.45 / 2,354.79	12	192
42	LUST	SCHENK SCHOOL	230 SCHENK ST MADISON WI <i>Site ID:</i> 3778300 <i>Status:</i> CLOSED	S	0.45 / 2,354.79	12	192
43	CRS	HEADLEY HOME CARE MEDICAL SUPPLIES	3030 Milwaukee St Madison WI	WSW	0.45 / 2,361.08	10	194
43	LUST	HEADLEY HOME CARE MEDICAL SUPPLIES	3030 MILWAUKEE ST MADISON WI	WSW	0.45 / 2,361.08	10	194

Map Key	DB	Company/Site Name	Address	Direction	Distance (mi/ft)	Elev Diff (ft)	Page Number
			Site ID: 3820200 Status: CLOSED				
<u>44</u>	FED BROWNFIELDS	Garver Feed Mill	115 South Fair Oaks Avenue Madison WI 53704	SW	0.47 / 2,469.82	10	<u>200</u>
<u>45</u>	CRS	HAWTHORNE SCHOOL	3344 Concord Madison WI	N	0.47 / 2,489.84	37	<u>202</u>
<u>45</u>	LUST	HAWTHORNE SCHOOL	3344 CONCORD MADISON WI	N	0.47 / 2,489.84	37	<u>202</u>
			Site ID: 3767200 Status: CLOSED				
<u>46</u>	CRS	MCALLEN CENTER/SUTHERLAND LUMBER	3950 Commercial Ave Madison WI	NE	0.48 / 2,515.64	5	<u>203</u>
<u>46</u>	LUST	MCALLEN CENTER/SUTHERLAND LUMBER	3950 COMMERCIAL AVE MADISON WI	NE	0.48 / 2,515.64	5	<u>203</u>
			Site ID: 3848900 Status: CLOSED				

Executive Summary: Summary by Data Source

Standard

Federal

RCRA CESQG - RCRA Conditionally Exempt Small Quantity Generators List

A search of the RCRA CESQG database, dated Jan 24, 2018 has found that there are 2 RCRA CESQG site(s) within approximately 0.25 miles of the project property.

<u>Equal/Higher Elevation</u>	<u>Address</u>	<u>Direction</u>	<u>Distance (mi/ft)</u>	<u>Map Key</u>
J H FINDORFF & SON INC	703 MAYFAIR AVE MADISON WI 53714	N	0.17 / 885.35	<u>13</u>
GATES COLLISION CENTERS COMMERCIAL AVE	3321 COMMERCIAL AVE MADISON WI 53714	NW	0.21 / 1,086.21	<u>17</u>

RCRA NON GEN - RCRA Non-Generators

A search of the RCRA NON GEN database, dated Jan 24, 2018 has found that there are 5 RCRA NON GEN site(s) within approximately 0.25 miles of the project property.

<u>Equal/Higher Elevation</u>	<u>Address</u>	<u>Direction</u>	<u>Distance (mi/ft)</u>	<u>Map Key</u>
FRUEHAUF CORP FRUEHAUF DIV	219 N FAIR OAKS MADISON WI 53714	WSW	0.06 / 325.78	<u>4</u>
SMITHS SERVICE CENTER (FORMER)	231 N FAIR OAKS MADISON WI 53714	W	0.07 / 365.90	<u>5</u>
MADISON MACK SALES INC	3722 COMMERCIAL AVE MADISON WI 53714	N	0.10 / 511.00	<u>7</u>
REYNOLDS ALUMINUM	3629 MILWAUKEE ST MADISON WI 53714	SSE	0.12 / 621.87	<u>10</u>
SWISS COLONY	3650 MILWAUKEE ST MADISON WI 53714	SSE	0.16 / 833.83	<u>12</u>

FED BROWNFIELDS - The Assessment, Cleanup and Redevelopment Exchange System (ACRES) Brownfield Database

A search of the FED BROWNFIELDS database, dated Feb 20, 2018 has found that there are 3 FED BROWNFIELDS site(s) within approximately 0.50 miles of the project property.

<u>Equal/Higher Elevation</u>	<u>Address</u>	<u>Direction</u>	<u>Distance (mi/ft)</u>	<u>Map Key</u>
Jacobson-Furey	513 Jacobson Ave 3533 Furey Ave MADISON WI 53704	NNW	0.10 / 530.33	9
709 Rethke Ave.	707-709 Rethke Ave. Madison WI 53714	NW	0.44 / 2,299.90	39
Garver Feed Mill	115 South Fair Oaks Avenue Madison WI 53704	SW	0.47 / 2,469.82	44

State

SHWIMS - Solid & Hazardous Waste Information Management System

A search of the SHWIMS database, dated Oct 26, 2017 has found that there are 9 SHWIMS site(s) within approximately 0.25 miles of the project property.

<u>Equal/Higher Elevation</u>	<u>Address</u>	<u>Direction</u>	<u>Distance (mi/ft)</u>	<u>Map Key</u>
TEREX CORP - FRUEHAUF DIV	219 N FAIR OAKS MADISON WI 53714 <i>Act Name: HW Generator - Large</i>	WSW	0.06 / 325.78	4
SMITHS SERVICE CENTER	231 N FAIR OAKS MADISON WI 53714 <i>Act Name: HW Generator - Very Small</i>	W	0.07 / 365.90	5
MADISON MACK SALES INC	3722 COMMERCIAL AVE MADISON WI 53714 <i>Act Name: HW Generator - Small</i>	N	0.10 / 511.00	7
REYNOLDS ALUMINUM	3629 MILWAUKEE ST MADISON WI 53714 <i>Act Name: HW Generator - Very Small, HW Generator - Small</i>	SSE	0.12 / 621.87	10
SWISS COLONY	3650 MILWAUKEE ST MADISON WI 53714 <i>Act Name: HW Generator - Very Small</i>	SSE	0.16 / 833.83	12
J H FINDORFF & SON INC	703 MAYFAIR AVE MADISON WI 53714 <i>Act Name: HW Generator - Very Small, HW Generator - 1x UST Removal-OBSOLETE CODE, HW Generator - Small</i>	N	0.17 / 885.35	13
BLOOMING GROVE TN	3325 THURBER AVE MADISON WI 53714 <i>Act Name: Solid Waste Transporter</i>	W	0.17 / 906.35	14
GATES COLLISION CENTERS COMMERCIAL AVE	3321 COMMERCIAL AVE MADISON WI 53714 <i>Act Name: HW Generator - Very Small</i>	NW	0.21 / 1,086.21	17

<u>Equal/Higher Elevation</u>	<u>Address</u>	<u>Direction</u>	<u>Distance (mi/ft)</u>	<u>Map Key</u>
BJOIN EUGENE	801 MAYFAIR AVE MADISON WI 53714	N	0.24 / 1,268.58	21
Act Name: HW Generator - Temporary-OBSOLETE CODE				

LUST - Leaking Underground Storage Tanks

A search of the LUST database, dated Jan 30, 2018 has found that there are 24 LUST site(s) within approximately 0.50 miles of the project property.

<u>Equal/Higher Elevation</u>	<u>Address</u>	<u>Direction</u>	<u>Distance (mi/ft)</u>	<u>Map Key</u>
SMITHS SERVICE CENTER	231 N FAIR OAKS MADISON WI 53714 Site ID: 708500 Status: CLOSED	W	0.07 / 365.90	5
MADISON MACK SALES INC	3722 COMMERCIAL AVE MADISON WI 53714 Site ID: 733500 Status: CLOSED	N	0.10 / 511.00	7
J H FINDORFF & SON INC	703 MAYFAIR AVE MADISON WI 53714 Site ID: 4800100 Status: CLOSED, CLOSED	N	0.17 / 885.35	13
SPORTS PUB	3696 MILWAUKEE ST MADISON WI Site ID: 3992600 Status: CLOSED	SSE	0.18 / 950.99	15
SEVERSINS UNOCAL 76	3401 MILWAUKEE ST MADISON WI Site ID: 3536800 Status: CLOSED	SW	0.20 / 1,071.73	16
BJOIN EUGENE	801 MAYFAIR AVE MADISON WI 53714 Site ID: 2238700 Status: CLOSED	N	0.24 / 1,268.58	21
MCCORMICK PROPERTY	43 N BRYAN ST MADISON WI Site ID: 6682700 Status: CLOSED	WSW	0.26 / 1,357.99	24
TRIANGLE SUPER SER	3200 MILWAUKEE ST MADISON WI 53714 Site ID: 2294800 Status: CLOSED	WSW	0.31 / 1,639.75	26
WOODMANS EAST GAS STATION	3817 MILWAUKEE ST MADISON WI 53714 Site ID: 2595600 Status: CLOSED	SE	0.33 / 1,740.76	27
MECHANICAL SYSTEMS	3610 LEXINGTON AVE MADISON WI	NNE	0.35 / 1,841.88	28

<u>Equal/Higher Elevation</u>	<u>Address</u>	<u>Direction</u>	<u>Distance (mi/ft)</u>	<u>Map Key</u>
	Site ID: 3855600 Status: CLOSED			
GLENDAL PLUMBING SUPPLIES	3618 LEXINGTON AVE MADISON WI	NNE	0.36 / 1,877.74	29
	Site ID: 3927000 Status: CLOSED			
UW CREDIT UNION	701 N STOUGHTON RD MADISON WI	E	0.37 / 1,929.52	30
	Site ID: 8590000 Status: CLOSED, CLOSED			
COMSTOCK/BC FEEDS	3816 COMMERCIAL AVE MADISON WI	ENE	0.37 / 1,975.86	31
	Site ID: 3372200 Status: CLOSED			
MCCORMICK LUMBER	3156 MILWAUKEE ST MADISON WI	WSW	0.38 / 1,994.26	33
	Site ID: 3685900 Status: CLOSED			
CAPITAL CITY INTERNATIONAL	3212 COMMERCIAL AVE MADISON WI	NW	0.38 / 2,030.62	34
	Site ID: 3990600 Status: CLOSED			
USPS MADISON VMF & P&DC	3902 MILWAUKEE ST MADISON WI 53714	SE	0.39 / 2,076.21	36
	Site ID: 1568100 Status: CLOSED			
USPS MADISON P & DC (DUPLICATE)	3902 MILWAUKEE ST MADISON WI 53007	SE	0.39 / 2,076.21	36
	Site ID: 1567100 Status: CLOSED			
CAPITAL CITY INTERNATIONAL INC	3116 COMMERCIAL AVE MADISON WI 53714	WNW	0.42 / 2,225.31	37
	Site ID: 1117600 Status: CLOSED			
WENDYS	1 DEMPSEY RD MADISON WI	SE	0.43 / 2,263.97	38
	Site ID: 3924600 Status: CLOSED			
KLEIN PROPERTY	3029 MILWAUKEE ST MADISON WI	WSW	0.44 / 2,334.09	41
	Site ID: 4800400 Status: CLOSED			
SCHENK SCHOOL	230 SCHENK ST MADISON WI	S	0.45 / 2,354.79	42
	Site ID: 3778300 Status: CLOSED			
HEADLEY HOME CARE MEDICAL SUPPLIES	3030 MILWAUKEE ST MADISON WI	WSW	0.45 / 2,361.08	43

<u>Equal/Higher Elevation</u>	<u>Address</u>	<u>Direction</u>	<u>Distance (mi/ft)</u>	<u>Map Key</u>
	<i>Site ID: 3820200</i> <i>Status: CLOSED</i>			
HAWTHORNE SCHOOL	3344 CONCORD MADISON WI	N	0.47 / 2,489.84	45
	<i>Site ID: 3767200</i> <i>Status: CLOSED</i>			
MCALLEN CENTER/SUTHERLAND LUMBER	3950 COMMERCIAL AVE MADISON WI	NE	0.48 / 2,515.64	46
	<i>Site ID: 3848900</i> <i>Status: CLOSED</i>			

LAST - Leaking Aboveground Storage Tanks

A search of the LAST database, dated Jan 30, 2018 has found that there are 1 LAST site(s) within approximately 0.50 miles of the project property.

<u>Equal/Higher Elevation</u>	<u>Address</u>	<u>Direction</u>	<u>Distance (mi/ft)</u>	<u>Map Key</u>
SAFETY-KLEEN SYSTEMS INC	3715 LEXINGTON AVE MADISON WI 53714	NNE	0.37 / 1,976.84	32
	<i>Site ID: 1030700</i> <i>Status: OPEN</i>			

UST - Underground Storage Tanks

A search of the UST database, dated Dec 12, 2016 has found that there are 12 UST site(s) within approximately 0.25 miles of the project property.

<u>Equal/Higher Elevation</u>	<u>Address</u>	<u>Direction</u>	<u>Distance (mi/ft)</u>	<u>Map Key</u>
E C VOIT & SONS INC	3450 MILWAUKEE ST MADISON WI 53714	-	0.00 / 0.00	1
	<i>BLDG ID: 72704</i> <i>Reg Object ID Tank Status: 275499 Closed/Removed, 275498 Closed/Removed, 275497 Closed/Removed, 275496 Closed/Removed, 275495 Closed/Removed</i>			
SMITHS SVC CTR OF MADISON	231 N FAIR OAKS AVE MADISON WI 53714	W	0.07 / 365.90	5
	<i>BLDG ID: 131970</i> <i>Reg Object ID Tank Status: 275524 Closed/Removed</i>			
GILOMEN TRUCK & EQUIP INC	3722 COMMERCIAL AVE MADISON WI 53714	N	0.10 / 511.00	7
	<i>BLDG ID: 83332</i> <i>Reg Object ID Tank Status: 271480 Closed/Removed, 271481 Closed/Removed</i>			
MYRON SIMPSON	101 N FAIR OAKS MADISON WI 53704	WSW	0.13 / 692.93	11
	<i>BLDG ID: 113015</i> <i>Reg Object ID Tank Status: 274109 Closed/Removed</i>			
J H FINDORFF & SONS INC	703 MAYFAIR AVENUE MADISON WI 53714	N	0.17 / 885.35	13
	<i>BLDG ID: 82384</i> <i>Reg Object ID Tank Status: 272096 Closed/Removed, 10696 Closed/Removed</i>			

<u>Equal/Higher Elevation</u>	<u>Address</u>	<u>Direction</u>	<u>Distance (mi/ft)</u>	<u>Map Key</u>
SPORTS PUB	3696 MILWAUKEE ST MADISON WI 53714	SSE	0.18 / 950.99	15
	BLDG ID: 132392 Reg Object ID Tank Status: 273992 Closed/Removed, 273991 Closed/Removed, 273993 Closed/Removed			
SEVERSINS SERVICE CENTER INC	3401 MILWAUKEE ST MADISON WI 53714	SW	0.20 / 1,071.73	16
	BLDG ID: 131076 Reg Object ID Tank Status: 274091 In Use, 272534 Closed/Removed, 272535 Closed/Removed, 272533 Closed/Removed, 274089 In Use, 272532 Closed/Removed, 274090 In Use			
EILEEN HENRY	102 LANSING MADISON WI 53714	SSW	0.21 / 1,113.45	18
	BLDG ID: 74656 Reg Object ID Tank Status: 274148 Closed/Removed			
APTS	3313 COMMERCIAL AVE MADISON WI 53714	NW	0.23 / 1,229.33	19
	BLDG ID: 674705 Reg Object ID Tank Status: 275518 Closed Filled With Inert Material			
CARL G DEGEN PROPERTY	2 S FAIR OAKS AVENUE MADISON WI 53704	SW	0.24 / 1,241.74	20
	BLDG ID: 693779 Reg Object ID Tank Status: 998869 Closed/Removed, 998863 Closed/Removed, 998870 Closed/Removed			
JONES & WAYLAND	801 MAYFAIR AVE MADISON WI 53714	N	0.24 / 1,268.58	21
	BLDG ID: 97157 Reg Object ID Tank Status: 271734 Closed/Removed, 271733 Closed/Removed, 271732 Closed/Removed			
WOODMANS GAS & LUBE #16	3703 MILWAUKEE ST MADISON WI 53705	SE	0.24 / 1,285.19	22
	BLDG ID: 146930 Reg Object ID Tank Status: 273631 In Use, 273630 In Use, 273633 In Use, 273634 In Use, 273632 In Use			

AST - Aboveground Storage Tanks

A search of the AST database, dated Dec 12, 2016 has found that there are 6 AST site(s) within approximately 0.25 miles of the project property.

<u>Equal/Higher Elevation</u>	<u>Address</u>	<u>Direction</u>	<u>Distance (mi/ft)</u>	<u>Map Key</u>
E C VOIT & SONS INC	3450 MILWAUKEE ST MADISON WI 53714	-	0.00 / 0.00	1
	Site ID: 72704 Reg Object ID Tank Status: 963930 In Use, 963924 In Use			
JONES MAIL SERVICE	221 N FAIR OAKS RD MADISON WI 53703	WSW	0.06 / 323.85	3
	Site ID: 174114 Reg Object ID Tank Status: 473484 In Use			
ARS	219 N FAIR OAKS AVE MADISON WI 53714	WSW	0.06 / 325.78	4
	Site ID: 150318 Reg Object ID Tank Status: 202635 Closed/Removed			

<u>Equal/Higher Elevation</u>	<u>Address</u>	<u>Direction</u>	<u>Distance (mi/ft)</u>	<u>Map Key</u>
ACME AUTOMOTIVE CENTER	251 N FAIR OAKS AVE MADISON WI 53714	W	0.09 / 490.44	6
	Site ID: 176736 Reg Object ID Tank Status: 480155 Closed/Removed, 480161 Closed/Removed			
J H FINDORFF & SONS INC	703 MAYFAIR AVENUE MADISON WI 53714	N	0.17 / 885.35	13
	Site ID: 82384 Reg Object ID Tank Status: 438494 Closed/Removed, 1018799 In Use, 1018805 In Use, 438501 Closed/Removed, 33504 In Use			
SEVERSINS SERVICE CENTER INC	3401 MILWAUKEE ST MADISON WI 53714	SW	0.20 / 1,071.73	16
	Site ID: 131076 Reg Object ID Tank Status: 438774 Closed/Removed, 202323 In Use			

DELISTED LST - Delisted Leaking Tanks

A search of the DELISTED LST database, dated Jan 30, 2018 has found that there are 5 DELISTED LST site(s) within approximately 0.50 miles of the project property.

<u>Equal/Higher Elevation</u>	<u>Address</u>	<u>Direction</u>	<u>Distance (mi/ft)</u>	<u>Map Key</u>
E C VOIT & SONS	3450 MILWAUKEE ST BLOOMVING GROVE WI 53714	-	0.00 / 0.00	1
J H FINDORFF & SON INC	703 MAYFAIR AVE MADISON WI 53714	N	0.17 / 885.35	13
UW CREDIT UNION	701 N STOUGHTON RD MADISON WI	E	0.37 / 1,929.52	30
SAFETY-KLEEN SYSTEMS INC	3715 LEXINGTON AVE MADISON WI 53714	NNE	0.37 / 1,976.84	32
BRICKL HOLDINGS/GIRIDHAR PROPERTIES	707 & 709-711 RETHKE AVE MADISON WI	NW	0.44 / 2,304.54	40

CRS - Closed Remediation Sites

A search of the CRS database, dated Apr 27, 2018 has found that there are 31 CRS site(s) within approximately 0.50 miles of the project property.

<u>Equal/Higher Elevation</u>	<u>Address</u>	<u>Direction</u>	<u>Distance (mi/ft)</u>	<u>Map Key</u>
SMITH SERVICE CENTER	231 N Fair Oaks Madison WI	W	0.07 / 365.90	5
GILOMEN TRUCK & EQUIPMENT	3722 Commercial Ave Madison WI	N	0.10 / 511.00	7

<u>Equal/Higher Elevation</u>	<u>Address</u>	<u>Direction</u>	<u>Distance (mi/ft)</u>	<u>Map Key</u>
FINDORFF & SON INC	703 Mayfair Ave Madison WI	N	0.17 / 885.35	<u>13</u>
GEORGIA PACIFIC CORP	703 Mayfair Ave Madison WI	N	0.17 / 885.35	<u>13</u>
SPORTS PUB	3696 Milwaukee St Madison WI	SSE	0.18 / 950.99	<u>15</u>
SEVERSINS UNOCAL 76	3401 Milwaukee St Madison WI	SW	0.20 / 1,071.73	<u>16</u>
JONES & WAYLAND TRANSFER	801 Mayfair Ave Madison WI	N	0.24 / 1,268.58	<u>21</u>
MADISON GAS & ELECTRIC	Milwaukee St Substation Madison WI	SE	0.25 / 1,332.79	<u>23</u>
MCCORMICK PROPERTY SITE #4	43 N Bryan St Madison WI	WSW	0.26 / 1,357.99	<u>24</u>
ACADEMY WELDING	3336-3342 Commercial Ave Madison WI	NW	0.27 / 1,416.36	<u>25</u>
TRIANGLE SUPER SERVICE	3200 Milwaukee St Madison WI	WSW	0.31 / 1,639.75	<u>26</u>
WOODMANS EAST	3817 Milwaukee St Madison WI	SE	0.33 / 1,740.76	<u>27</u>
MECHANICAL SYSTEMS	3610 Lexington Ave Madison WI	NNE	0.35 / 1,841.88	<u>28</u>
GLENDALE PLUMBING SUPPLIES	3618 Lexington Ave Madison WI	NNE	0.36 / 1,877.74	<u>29</u>
UW CREDIT UNION	701 N Stoughton Rd Madison WI	E	0.37 / 1,929.52	<u>30</u>

<u>Equal/Higher Elevation</u>	<u>Address</u>	<u>Direction</u>	<u>Distance (mi/ft)</u>	<u>Map Key</u>
UW CREDIT UNION	701 N Stoughton Rd Madison WI	E	0.37 / 1,929.52	<u>30</u>
COMSTOCK/BC FEEDS	3816 Commercial Ave Madison WI	ENE	0.37 / 1,975.86	<u>31</u>
MCCORMICK LUMBER	3156 Milwaukee St Madison WI	WSW	0.38 / 1,994.26	<u>33</u>
MCCORMICK LUMBER	3156 Milwaukee St Madison WI	WSW	0.38 / 1,994.26	<u>33</u>
CAPITAL CITY INTERNATIONAL	3212 Commercial Ave Madison WI	NW	0.38 / 2,030.62	<u>34</u>
AUTO SALVAGE PROPERTY FORMER	3215 Burke Ave Madison WI	NW	0.39 / 2,061.28	<u>35</u>
US POSTAL SERVICE GEN MAIL FACILITY	3902 Milwaukee St Madison WI	SE	0.39 / 2,076.21	<u>36</u>
U S POSTAL SERVICE	3902 Milwaukee St Madison WI	SE	0.39 / 2,076.21	<u>36</u>
US POST OFFICE VMF FACILITY	3902 Milwaukee St Madison WI	SE	0.39 / 2,076.21	<u>36</u>
CAPITOL CITY INTERNATIONAL	3116 Commercial Ave Madison WI	WNW	0.42 / 2,225.31	<u>37</u>
WENDYS	1 Dempsey Rd Madison WI	SE	0.43 / 2,263.97	<u>38</u>
KLEIN PROPERTY	3029 Milwaukee St Madison WI	WSW	0.44 / 2,334.09	<u>41</u>
SCHENK SCHOOL	230 Schenk St Madison WI	S	0.45 / 2,354.79	<u>42</u>

<u>Equal/Higher Elevation</u>	<u>Address</u>	<u>Direction</u>	<u>Distance (mi/ft)</u>	<u>Map Key</u>
HEADLEY HOME CARE MEDICAL SUPPLIES	3030 Milwaukee St Madison WI	WSW	0.45 / 2,361.08	43
HAWTHORNE SCHOOL	3344 Concord Madison WI	N	0.47 / 2,489.84	45
MCALLEN CENTER/SUTHERLAND LUMBER	3950 Commercial Ave Madison WI	NE	0.48 / 2,515.64	46

BROWNFIELDS - Brownfields Listing

A search of the BROWNFIELDS database, dated Jan 30, 2018 has found that there are 3 BROWNFIELDS site(s) within approximately 0.50 miles of the project property.

<u>Equal/Higher Elevation</u>	<u>Address</u>	<u>Direction</u>	<u>Distance (mi/ft)</u>	<u>Map Key</u>
HABITAT FOR HUMANITY	513 JACOBSON AVE MADISON WI	NNW	0.10 / 530.33	9
UW CREDIT UNION	701 N STOUGHTON RD MADISON WI	E	0.37 / 1,929.52	30
AUTO SALVAGE PROPERTY FORMER	3215 BURKE AVE MADISON WI	NW	0.39 / 2,061.28	35

ERP - Environmental Repair

A search of the ERP database, dated Jan 30, 2018 has found that there are 8 ERP site(s) within approximately 0.50 miles of the project property.

<u>Equal/Higher Elevation</u>	<u>Address</u>	<u>Direction</u>	<u>Distance (mi/ft)</u>	<u>Map Key</u>
MADISON MACK SALES INC	3722 COMMERCIAL AVE MADISON WI 53714	N	0.10 / 511.00	7
MADISON GAS & ELECTRIC	MILWAUKEE ST SUBSTATION MADISON WI	SE	0.25 / 1,332.79	23
ACADEMY WELDING	3336-3342 COMMERCIAL AVE MADISON WI	NW	0.27 / 1,416.36	25
SAFETY-KLEEN SYSTEMS INC	3715 LEXINGTON AVE MADISON WI 53714	NNE	0.37 / 1,976.84	32

<u>Equal/Higher Elevation</u>	<u>Address</u>	<u>Direction</u>	<u>Distance (mi/ft)</u>	<u>Map Key</u>
MCCORMICK LUMBER	3156 MILWAUKEE ST MADISON WI	WSW	0.38 / 1,994.26	33
AUTO SALVAGE PROPERTY FORMER	3215 BURKE AVE MADISON WI	NW	0.39 / 2,061.28	35
USPS MADISON VMF & P&DC	3902 MILWAUKEE ST MADISON WI 53714	SE	0.39 / 2,076.21	36
	3116 COMMERCIAL AVE MADISON WI 53714	WNW	0.42 / 2,225.31	37

Non Standard

State

SPILLS - Spills

A search of the SPILLS database, dated Jan 30, 2018 has found that there are 2 SPILLS site(s) within approximately 0.12 miles of the project property.

<u>Equal/Higher Elevation</u>	<u>Address</u>	<u>Direction</u>	<u>Distance (mi/ft)</u>	<u>Map Key</u>
E C VOIT & SONS	3450 MILWAUKEE ST BLOOMVING GROVE WI 53714 <i>Site ID: 8523100</i> <i>Status: CLOSED</i>	-	0.00 / 0.00	1
MILWAUKEE ST & WALTER ST	MILWAUKEE ST & WALTER ST MADISON WI <i>Site ID: 50061940</i> <i>Status: CLOSED</i>	S	0.00 / 16.35	2

BRRTS - Wisconsin Bureau for Remediation and Redevelopment Tracking System

A search of the BRRTS database, dated Jan 30, 2018 has found that there are 1 BRRTS site(s) within approximately 0.02 miles of the project property.

<u>Equal/Higher Elevation</u>	<u>Address</u>	<u>Direction</u>	<u>Distance (mi/ft)</u>	<u>Map Key</u>
E C VOIT & SONS	3450 MILWAUKEE ST BLOOMVING GROVE WI 53714	-	0.00 / 0.00	1

DELISTED BRRT - Delisted BRRT

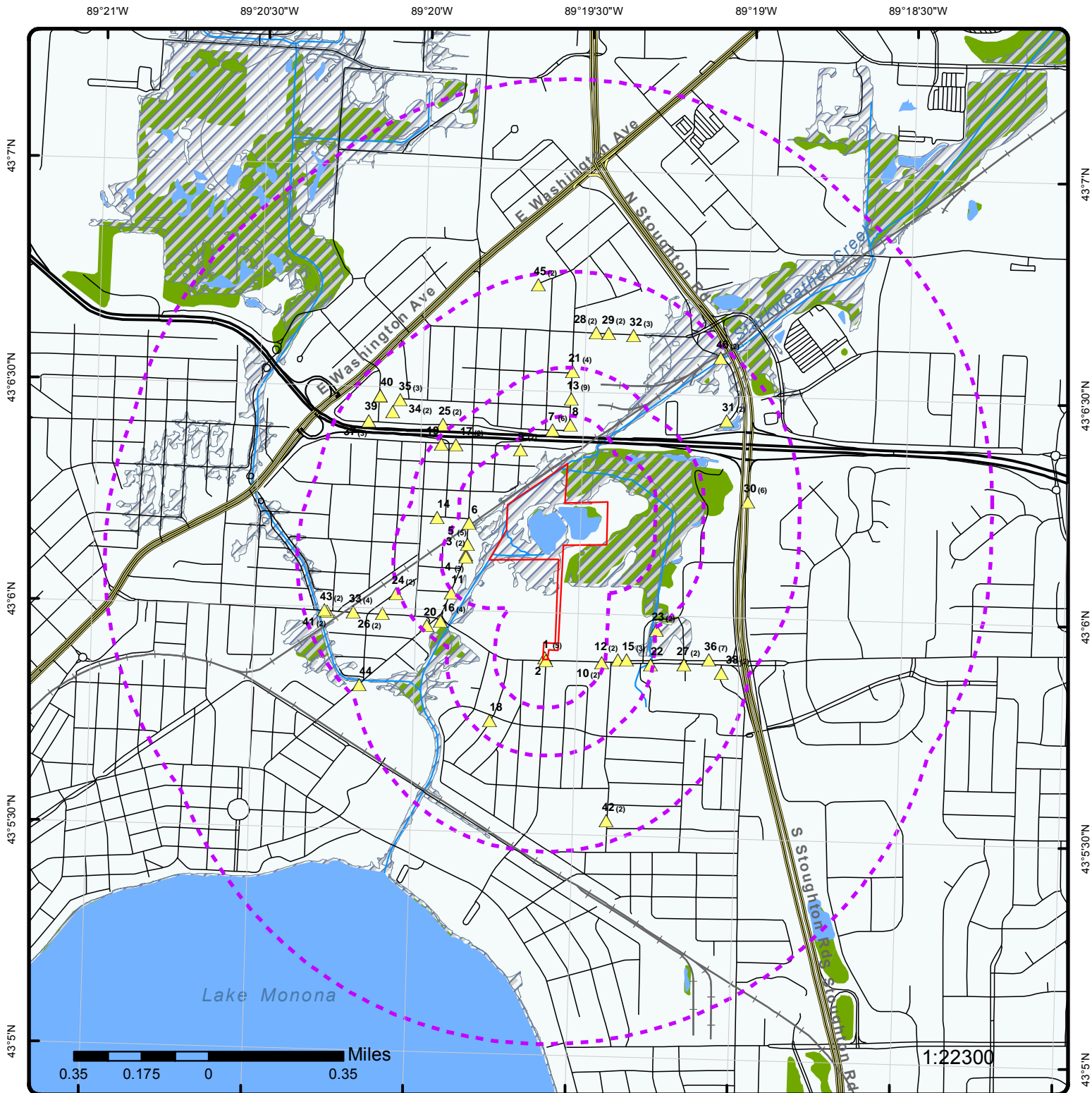
A search of the DELISTED BRRT database, dated Oct 27, 2015 has found that there are 3 DELISTED BRRT site(s) within approximately 0.50 miles of the project property.

<u>Equal/Higher Elevation</u>	<u>Address</u>	<u>Direction</u>	<u>Distance (mi/ft)</u>	<u>Map Key</u>
J H FINDORFF & SON INC	703 MAYFAIR AVE MADISON WI 53714	N	0.17 / 885.35	13
UW CREDIT UNION	701 N STOUGHTON RD MADISON WI	E	0.37 / 1,929.52	30
USPS MADISON VMF & P&DC	3902 MILWAUKEE ST MADISON WI 53714	SE	0.39 / 2,076.21	36

TIER 2 - Tier 2 Report

A search of the TIER 2 database, dated May 3, 2018 has found that there are 2 TIER 2 site(s) within approximately 0.12 miles of the project property.

<u>Equal/Higher Elevation</u>	<u>Address</u>	<u>Direction</u>	<u>Distance (mi/ft)</u>	<u>Map Key</u>
CONDON OIL	221 NORTH FAIR OAKS RD MADISON WI 53703	WSW	0.06 / 323.85	3
American Family Insurance Group	615 MAYFAIR AVENUE MADISON WI 53714	N	0.10 / 527.16	8



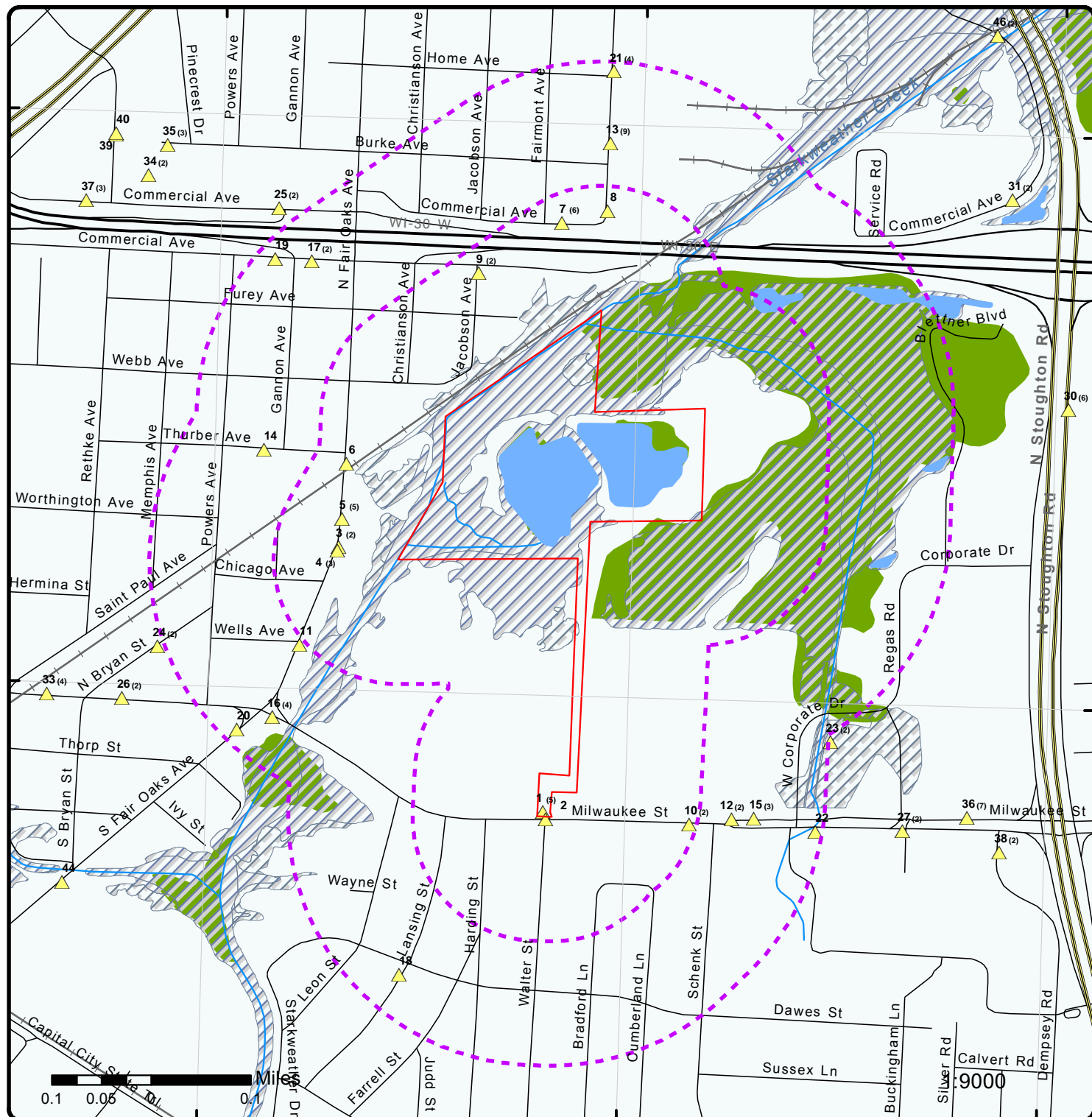
Map : 1 Mile Radius

Order No: 20180522207

Address: 3450 Milwaukee Street, Madison, WI, 53714




Project Property	Rails	State Boundary	FWS Special Designation Areas
Buffer Outline	Major Highways	National Priority List Sites	State Brownfield Sites
Eris Sites with Higher Elevation	Major Highways Ramps	National Wetland	State Brownfield Areas
Eris Sites with Same Elevation	Major Roads	Indian Reserve Land	State Superfund Areas:Dept. of Defense
Eris Sites with Lower Elevation	Major Roads Ramps	Historic Fill	State Superfund Areas:NPL
Eris Sites with Unknown Elevation	Secondary Roads	100 Year Flood Zone	WQARF Areas
County Boundary	Secondary Roads Ramps	500 Year Flood Zone	Federal Lands: Dept. of Defense (owned/administered areas)
	Local Roads and Ramps		



Map : 0.25 Mile Radius

Order No: 20180522207

Address: 3450 Milwaukee Street, Madison, WI, 53714



89°19'30"W

43°6'N

43°6'N



Aerial (2016)

Address: 3450 Milwaukee Street, Madison, WI, 53714

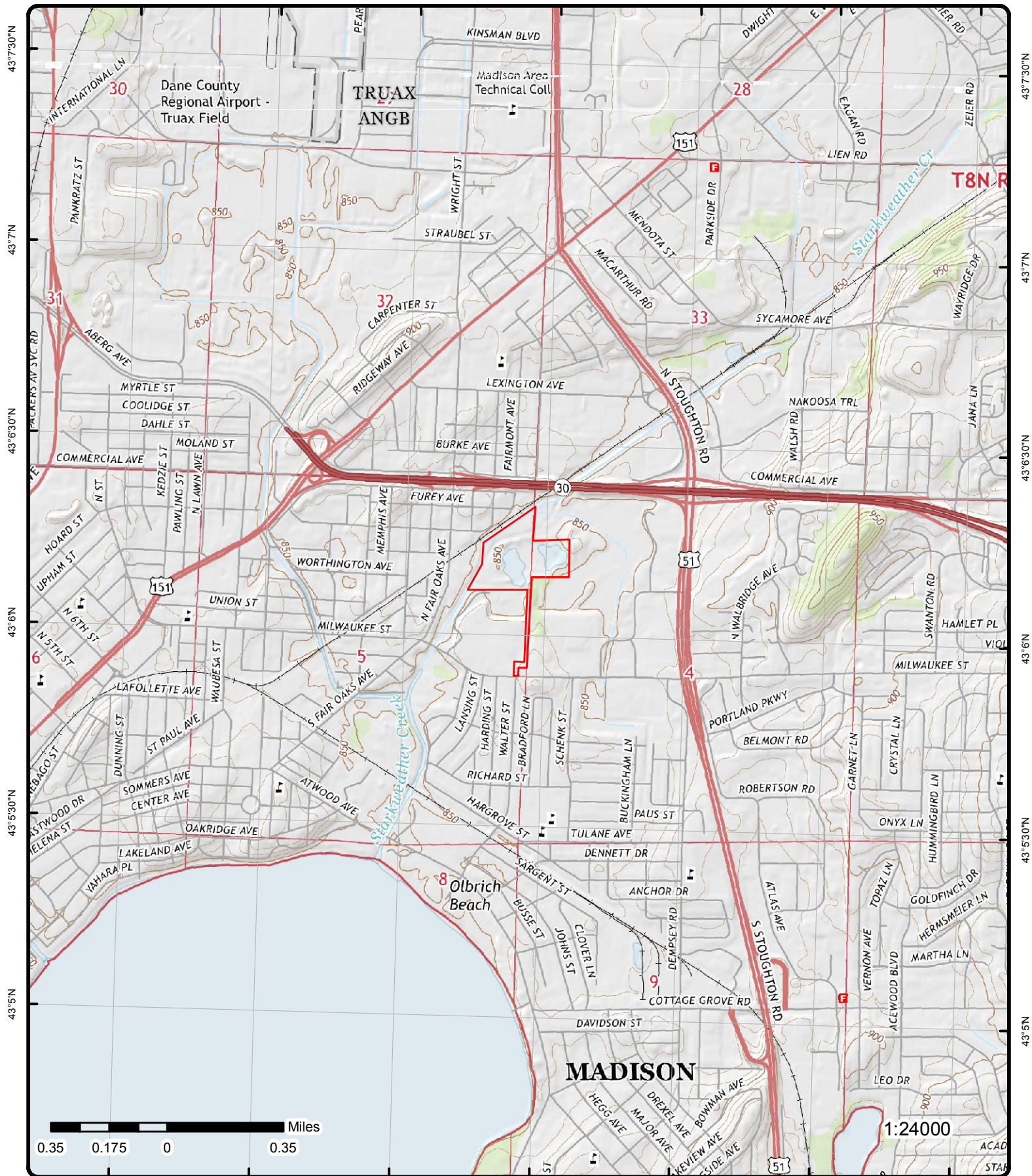
Source: ESRI World Imagery

Order No: 20180522207



© ERIS Information Inc.

89°21'W 89°20'30"W 89°20'W 89°19'30"W 89°19'W 89°18'30"W 89°18'W



Detail Report

Map Key	Number of Records	Direction	Distance (mi/ft)	Elev/Diff (ft)	Site	DB
1	1 of 5	-	0.00 / 0.00	869.85 / 28	E C VOIT & SONS INC 3450 MILWAUKEE ST MADISON WI 53714	AST
<div> <div> Site ID: 72704 Object Type: AST Fire Dept ID: 1310 Fire Dept Name: Blooming Grove </div> <div> Land Owner Type: Private Municipality Name: BLOOMING GROVE County Name: DANE </div> </div>						
--Details--						
<div> <div> Reg Object ID: 963930 Tank Status Code: IU Tank Status: In Use Tank Contents ID: 1 Tank Contents: Diesel Tank Marketer: No </div> <div> Size Gallons: 1000 Fed Reg UST: Tank Occupancy Cd: 8 Occupancy Desc: Mercantile/Commercial Owner: E C VOIT & SONS INC Building Name: E C VOIT & SONS INC </div> </div>						
<div> <div> Reg Object ID: 963924 Tank Status Code: IU Tank Status: In Use Tank Contents ID: 1 Tank Contents: Diesel Tank Marketer: No </div> <div> Size Gallons: 1000 Fed Reg UST: Tank Occupancy Cd: 8 Occupancy Desc: Mercantile/Commercial Owner: E C VOIT & SONS INC Building Name: E C VOIT & SONS INC </div> </div>						
1	2 of 5	-	0.00 / 0.00	869.85 / 28	E C VOIT & SONS 3450 MILWAUKEE ST BLOOMING GROVE WI 53714	BRRTS
<div> Site ID: 8523100 County Code: 13 County: DANE Region: STH CNTRL Latitude: Longitude: </div>						
Facility Activity Information						
<div> <div> Detail Seq No: 296938 Act Code: 390 Activity Type: NO RR ACTION REQUIRED Status CD: N Status: NAR Dcom No: NONE Comm Occurrence ID: NONE EPA CERCLIS ID: FID: Activity Name: E C VOIT & SONS Activity No: 0913296938 Activity Display No: 09-13-296938 Start Date: 1998-12-17 End Date: Last Action: 1998-12-17 Activity Detail Address: </div> <div> Risk Code: N/A Acres: UNKNOWN Acres 100: Yes Juris: DNR RR NPL Flag: No DCOM DB Track Flag: No PECFA Eligible Flag: No AST Flag: No Drycleaner Flag: No Co Contam Flag: No PLSS: ? 1/4 of the ? 1/4 of Sec ?, T?N, R?? Geo Located Flag: No GIS Registry Flag: No GIS Area Point Flag: Latitude: Longitude: </div> </div>						
Activity Comments: UST CLOSURE - NO SITE INVESTIGATION REQUIRED. 1 6,000 G UNLEADED, 1 10,000 G DIESEL						

Map Key	Number of Records	Direction	Distance (mi/ft)	Elev/Diff (ft)	Site	DB
---------	----------------------	-----------	---------------------	-------------------	------	----

Action Information

Action Date: 12/17/1998
Action Code: 33
Action Name: Tank Closure Environmental Site Assessment Rpt Received
Action Desc: Date that the DNR received an Environmental Site Assessment of a tank system (above-ground or underground) for tank closure or change in services which usually includes sample results.

Action Comment:

Action Date: 12/17/1998
Action Code: 800
Action Name: UST/AST Closure
Action Desc: [OBSOLETE] No site investigation required. UST/AST storage tank closure report recieved by DNR prior to July 1, 2002.

Action Comment:

Action Date: 12/17/1998
Action Code: 1
Action Name: Notification
Action Desc: Date the DNR is notified of the discovery of potential contamination which was later found to be non-existent or below reportable quantity.

Action Comment:

WHO Information

Org Flag:	No	State Abbr:	WI
Role Desc:	DNR File Contact	Postal Code:	53711
Full Name:	WENDY WEIHEMULLER	Composite Address:	FITCHBURG, WI 53711
Address 1:	3911 FISH HATCHERY ROAD	Country Name:	UNITED STATES
Address 2:		Email:	wendy.weihe-muller@wisconsin.gov
City:	FITCHBURG		

Facility Activity Information

Detail Seq No:	544214	Risk Code:	N/A
Act Code:	390	Acres:	UNKNOWN
Activity Type:	NO RR ACTION REQUIRED	Acres 100:	Yes
Status CD:	N	Juris:	DNR RR
Status:	NAR	NPL Flag:	No
Dcom No:	NONE	DCOM DB Track Flag:	No
Comm Occurrence ID:	NONE	PECFA Eligible Flag:	No
EPA CERCLIS ID:		AST Flag:	No
FID:		Drycleaner Flag:	No
Activity Name:	E C VOIT & SONS	Co Contam Flag:	No
Activity No:	0913544214	PLSS:	? 1/4 of the ? 1/4 of Sec ?, T?N, R??
Activity Display No:	09-13-544214	Geo Located Flag:	No
Start Date:	2005-10-17	GIS Registry Flag:	No
End Date:	2005-10-17	GIS Area Point Flag:	
Last Action:	2005-10-17	Latitude:	
Activity Detail		Longitude:	
Address:			
Activity Comments:			

Action Information

Action Date: 09/24/2004
Action Code: 33
Action Name: Tank Closure Environmental Site Assessment Rpt Received
Action Desc: Date that the DNR received an Environmental Site Assessment of a tank system (above-ground or underground) for tank closure or change in services which usually includes sample results.

Action Comment:

Action Date: 10/17/2005

Map Key	Number of Records	Direction	Distance (mi/ft)	Elev/Diff (ft)	Site	DB
---------	-------------------	-----------	------------------	----------------	------	----

Action Code:	801
Action Name:	No Detect or Insignificant Contamination
Action Desc:	No site investigation required. Laboratory results indicate no detect to low level contamination from a Phase II Environmental Site Assessment or similar report as well as UST/AST storage tank closures.
Action Comment:	
Action Date:	10/17/2005
Action Code:	1
Action Name:	Notification
Action Desc:	Date the DNR is notified of the discovery of potential contamination which was later found to be non-existent or below reportable quantity.
Action Comment:	

WHO Information

Org Flag:	No	State Abbr:	WI
Role Desc:	DNR File Contact	Postal Code:	53711
Full Name:	WENDY WEIHEMULLER	Composite Address:	FITCHBURG, WI 53711
Address 1:	3911 FISH HATCHERY ROAD	Country Name:	UNITED STATES
Address 2:		Email:	wendy.weihemuller@wisconsin.gov
City:	FITCHBURG		

1	3 of 5	-	0.00 / 0.00	869.85 / 28	E C VOIT & SONS 3450 MILWAUKEE ST BLOOMVING GROVE WI 53714	DELISTED LST
Site ID:	8523100	County:	13			
BRRTS No:		County Name:	DANE			
Region:	STH CNTRL	Latitude:				
Detail Seq No:		Longitude:				
Activity Code:		Risk Code:				
Activity Type:		Acres:				
Status Code:		Acres 100:				
Status:		Juris:				
DCOM No:		NPL Flag:				
Occurrence ID:		DCOM DB Tracked:				
EPA Cerclis ID:		PECFA Eligible:				
FID:		AST Flag:				
Activity Name:		Drycleaner Flag:				
Activity No:		Co-Contamination:				
Activity Display:		PLSS:				
Start Date:		Geo Located Flag:				
End Date:		GIS Registry Flag:				
Last Action Date:		GIS Area Point:				
Activity Detail Add:		Original Source:	BRRT			
Activity Comments:		Record Date:	02-NOV-2016			

1	4 of 5	-	0.00 / 0.00	869.85 / 28	E C VOIT & SONS 3450 MILWAUKEE ST BLOOMVING GROVE WI 53714	SPILLS
Site ID:	8523100					
BRRTS No:						
County Code:	13					
County:	DANE					
Region:	STH CNTRL					
Latitude:						
Longitude:						

Facility Activity Information

Detail Seq No:	554484	Acres:	UNKNOWN
Act Code:	350	Acres 100:	Yes
Activity Type:	SPILL	Juris:	DNR RR

Map Key	Number of Records	Direction	Distance (mi/ft)	Elev/Diff (ft)	Site	DB
FID:	NONE				NPL Flag:	No
Activity Name:	MG&E SPILL				DCOM DB Track Flag:	No
Activity No:	0413554484				PECFA Eligible Flag:	No
Activity Display No:	04-13-554484				AST Flag:	No
Start Date:	2009-06-22				Drycleaner Flag:	No
End Date:	2009-11-17				Co-contam Flag:	No
Status Cd:	C				PLSS:	? 1/4 of the ? 1/4 of Sec 0, T?N, R??
Status:	CLOSED				Geo Located Flag:	No
Last Action:	2010-01-15				Gis Registry Flag:	No
DCOM No:	NONE				Gis Area Point Flag:	
Comm Occurrence ID:	NONE				Latitude:	
EPA CERCLIS ID:					Longitude:	
Risk Code:	N/A					
Activity Detail Address:	ON E C VOIT & SONS PROPERTY					
Activity Comments:	*** AUTO-POPULATED FROM SPILL SERTS SYSTEM. SPILL ID: 20090622SC13-1 ***					

Action Information

Action Date:	01/15/2010 2:04:39 PM	Action Name:	Spills QA/QC Completed
Action Code:	999		
Action Desc:	Date the QA/QC Review of this Spill Activity was completed.		
Action Comment:			
Action Date:	06/22/2009	Action Name:	Spill Reported to DNR
Action Code:	5		
Action Desc:	Date the DNR was notified of the Spill incident.		
Action Comment:			
Action Date:	11/17/2009	Action Name:	Spill Closed
Action Code:	11		
Action Desc:	No further action; RP is not required to conduct NR716 investigation.		
Action Comment:			
Action Date:	06/22/2009	Action Name:	Spill Incident Occurred
Action Code:	1		
Action Desc:	Date the Spill occurred or the date reported to DNR if actual date unknown.		
Action Comment:			

Impacts Information

Impact Seq No:	562220	Potential Flag:	No
Impact Code:	05	Impact Comment:	Soil Contamination

Spill Details Information

Spill Seq No:	548578
Spill File No:	20090622SC13-1
Incident Time:	06/22/2009
Reported Time:	06/22/2009
Physical Char Code:	
Physical Char Desc:	
Physical Color:	
Physical Odor:	
Resource Damage Flag:	N
DNR NOTIF Immediate Flag:	No
DNR Investigator:	
Spill Cause:	TRANSFORMER RUPTURED WHEN POLE WAS SNAPPED OFF DURING A STORM
Spill Source Code:	03
Spill Source Desc:	Industrial Facility (Foundry/Factory/Plating/Manufacturing)
Spill Source Comment:	Transformer Rupture
Resource Damage Comment:	
Spill Comment:	EXCAVATION WAS SEVEN FEET IN DIAMETER AND 15 INCHES DEEP.

Spiller Actions Information

Map Key	Number of Records	Direction	Distance (mi/ft)	Elev/Diff (ft)	Site	DB
---------	-------------------	-----------	------------------	----------------	------	----

Spiller Action Code: 09
Spiller Action Desc: Cleanup Method - Excavation
Spiller Action Comment: TEN 55 GAL DRUMS FULL

Spiller Action Code: 05
Spiller Action Desc: Waste Destination
Spiller Action Comment: LANDFILL

Spiller Action Code: 04
Spiller Action Desc: Cleanup Method - Absorbent
Spiller Action Comment:

Spiller Action Code: 07
Spiller Action Desc: Contractor Hired
Spiller Action Comment:

Substances Information

Substance Desc: Mineral Oil
Spill Released Amt: 22
Spill Released Unit Code: Gal

WHO Information

Org Flag:	No	State Abbr:	
Role Desc:	Project Manager	Postal Code:	
Full Name:	MICHAEL SCHMOLLER	Composite Address:	FITCHBURG,
Address 1:	3911 FISH HATCHERY RD	Country Name:	
Address 2:		Email:	michael.schmoller@wisconsin.gov
City:	FITCHBURG		

Org Flag:	Yes	State Abbr:	WI
Role Desc:	Responsible Party	Postal Code:	53703
Full Name:	MADISON GAS & ELECTRIC CO (MG&E)	Composite Address:	MADISON, WI 53703
Address 1:	133 S BLAIR ST	Country Name:	UNITED STATES
Address 2:	PO BOX 1231	Email:	NA
City:	MADISON		

1	5 of 5	-	0.00 / 0.00	869.85 / 28	E C VOIT & SONS INC 3450 MILWAUKEE ST MADISON WI 53714	UST
-------------------	--------	---	-------------	-------------	--	-----

BLDG ID:	72704	Land Owner Type:	Private
Object Type:	UST	Municipality Name:	BLOOMING GROVE
Fire Dept ID:	1310	County Name:	DANE
Fire Dept Name:	Blooming Grove		

--Details--

Reg Object ID:	275499	Size Gallons:	7000
Tank Status Code:	CR	Fed Reg UST:	N
Tank Status:	Closed/Removed	Tank Occupancy Cd:	8
Tank Contents ID:	6	Occupancy Desc:	Mercantile/Commercial
Tank Contents:	Fuel Oil	Owner:	E C VOIT & SONS INC
Tank Marketer:	No	Building Name:	E C VOIT & SONS INC

Reg Object ID:	275498	Size Gallons:	6000
Tank Status Code:	CR	Fed Reg UST:	Y
Tank Status:	Closed/Removed	Tank Occupancy Cd:	8
Tank Contents ID:	4	Occupancy Desc:	Mercantile/Commercial
Tank Contents:	Unleaded Gasoline	Owner:	E C VOIT & SONS INC
Tank Marketer:	No	Building Name:	E C VOIT & SONS INC

Reg Object ID:	275497	Size Gallons:	10000
-----------------------	--------	----------------------	-------

Map Key	Number of Records	Direction	Distance (mi/ft)	Elev/Diff (ft)	Site	DB
Tank Status Code:	CR				Fed Reg UST:	Y
Tank Status:	Closed/Removed				Tank Occupancy Cd:	8
Tank Contents ID:	1				Occupancy Desc:	Mercantile/Commercial
Tank Contents:	Diesel				Owner:	E C VOIT & SONS INC
Tank Marketer:	No				Building Name:	E C VOIT & SONS INC
Reg Object ID:	275496				Size Gallons:	1000
Tank Status Code:	CR				Fed Reg UST:	Y
Tank Status:	Closed/Removed				Tank Occupancy Cd:	13
Tank Contents ID:	4				Occupancy Desc:	Industrial
Tank Contents:	Unleaded Gasoline				Owner:	E C VOIT & SONS INC
Tank Marketer:	No				Building Name:	E C VOIT & SONS INC
Reg Object ID:	275495				Size Gallons:	1000
Tank Status Code:	CR				Fed Reg UST:	Y
Tank Status:	Closed/Removed				Tank Occupancy Cd:	13
Tank Contents ID:	1				Occupancy Desc:	Industrial
Tank Contents:	Diesel				Owner:	E C VOIT & SONS INC
Tank Marketer:	No				Building Name:	E C VOIT & SONS INC

[2](#) 1 of 1 S 0.00 / 16.35 870.08 / 28 MILWAUKEE ST & WALTER ST MILWAUKEE ST & WALTER ST MADISON WI SPILLS

Site ID: 50061940
 BRRTS No:
 County Code: 13
 County: DANE
 Region: STH CNTRL
 Latitude:
 Longitude:

Facility Activity Information

Detail Seq No:	562126	Acres:	UNKNOWN
Act Code:	350	Acres 100:	Yes
Activity Type:	SPILL	Juris:	DATCP
FID:	NONE	NPL Flag:	No
Activity Name:	TRUGREEN SPILL	DCOM DB Track Flag:	No
Activity No:	0413562126	PECFA Eligible Flag:	No
Activity Display No:	04-13-562126	AST Flag:	No
Start Date:	2014-06-09	Drycleaner Flag:	No
End Date:	2014-11-21	Co-contam Flag:	No
Status Cd:	C	PLSS:	? 1/4 of the ? 1/4 of Sec 0, T?N, R??
Status:	CLOSED	Geo Located Flag:	No
Last Action:	2014-11-21	Gis Registry Flag:	No
DCOM No:	NONE	Gis Area Point Flag:	
Comm Occurrence ID:	NONE	Latitude:	
EPA CERCLIS ID:		Longitude:	
Risk Code:	N/A		
Activity Detail Address:	ENDED AT MILWAUKEE ST & WALTER ST		
Activity Comments:	*** AUTO-POPULATED FROM SPILL SERTS SYSTEM. SPILL ID: 20140609SC13-2 *** TRANSFERRED TO DATCP - NO LONGER UNDER DNR JURISDICTION ***		

Action Information

Action Date:	06/10/2014	Action Name:	Activity Transferred to DATCP
Action Code:	54		
Action Desc:	Date that project management of the activity is transferred to the Department of Agriculture, Trade & Consumer Protection.		
Action Comment:			
Action Date:	11/21/2014	Action Name:	Spill Closed
Action Code:	11		
Action Desc:	No further action; RP is not required to conduct NR716 investigation.		

Map Key	Number of Records	Direction	Distance (mi/ft)	Elev/Diff (ft)	Site	DB
Action Comment:		PER DATCP				
Action Date:	07/13/2014 9:51:11 PM	Action Name:		Spills QA/QC Completed		
Action Code:	999					
Action Desc:	Date the QA/QC Review of this Spill Activity was completed.					
Action Comment:						
Action Date:	06/09/2014	Action Name:		Spill Reported to DNR		
Action Code:	5					
Action Desc:	Date the DNR was notified of the Spill incident.					
Action Comment:						
Action Date:	06/09/2014	Action Name:		Spill Incident Occurred		
Action Code:	1					
Action Desc:	Date the Spill occurred or the date reported to DNR if actual date unknown.					
Action Comment:						
<u>Impacts Information</u>						
Impact Seq No:	575312	Potential Flag:		No		
Impact Code:	11	Impact Comment:		Storm Sewer Contamination		
Impact Seq No:	575311	Potential Flag:		No		
Impact Code:	13	Impact Comment:		Concrete/Asphalt		
<u>Spill Details Information</u>						
Spill Seq No:	552542					
Spill File No:	20140609SC13-2					
Incident Time:	06/09/2014					
Reported Time:	06/09/2014					
Physical Char Code:						
Physical Char Desc:						
Physical Color:						
Physical Odor:						
Resource Damage Flag:	N					
DNR NOTIF Immediate Flag:	No					
DNR Investigator:						
Spill Cause:	THIS WAS CAUSED WHEN A DRIVER TOOK A TRUCK OUT AND FORGOT TO TURN OFF THE PUMP CAUSING 120 GALLONS OF LIQUID FERTILIZER TO BE RELEASED. CALLER SAID THIS WAS UREA AND POTASH.					
Spill Source Code:	25					
Spill Source Desc:	Roadway (Public Road/Highway/Street/Alley/ROW)					
Spill Source Comment:	EMPLOYEE ERROR					
Resource Damage Comment:						
Spill Comment:	THIS STARTED ON THE OFF-RAMP TO I94 AT S TOWNE DR, THE DRIVER WAS GOING TOWARDS HWY 51 AND GOT OFF THERE, THEY HEADED TOWARDS MILWAUKEE STREET AND TOOK THAT EXIT, THEY WERE THEN STOPPED AT MILWAUKEE STREET AND WALTER ST BECAUSE AN OFFICER PULLED THEM OVER DUE TO THE LEAK, DRIVER WAS NOT AWARE A PUMP WAS ON AND SHUT IT OFF.					
	DATCP HAS OVERSEEN CLEANUP EFFORTS					
<u>Spiller Actions Information</u>						
Spiller Action Code:	04					
Spiller Action Desc:	Cleanup Method - Absorbent					
Spiller Action Comment:						
<u>Substances Information</u>						
Substance Desc:	Fertilizer					
Spill Released Amt:	120					
Spill Released Unit Code:	Gal					

Map Key	Number of Records	Direction	Distance (mi/ft)	Elev/Diff (ft)	Site	DB
---------	-------------------	-----------	------------------	----------------	------	----

WHO Information

Org Flag:	Yes	State Abbr:	WI
Role Desc:	Project Manager	Postal Code:	53708-8911
Full Name:	WI DEPT OF AGRICULTURE (SPILLS) (DATCP)	Composite Address:	MADISON, WI 53708
Address 1:	2811 AGRICULTURE DR	Country Name:	UNITED STATES
Address 2:	PO BOX 8911	Email:	NA
City:	MADISON		
Org Flag:	No	State Abbr:	WI
Role Desc:	RP Contact/Agent	Postal Code:	53713
Full Name:	DAVE KUNESH	Composite Address:	MADISON, WI 53713
Address 1:	2251 KILGUST RD	Country Name:	UNITED STATES
Address 2:		Email:	NA
City:	MADISON		
Org Flag:	Yes	State Abbr:	WI
Role Desc:	Responsible Party	Postal Code:	53713
Full Name:	TRUGREEN	Composite Address:	MADISON, WI 53713
Address 1:	2251 KILGUST RD	Country Name:	UNITED STATES
Address 2:		Email:	NA
City:	MADISON		

3	1 of 2	WSW	0.06 / 323.85	853.71 / 12	JONES MAIL SERVICE 221 N FAIR OAKS RD MADISON WI 53703	AST
----------	--------	-----	---------------	-------------	--	-----

Site ID:	174114	Land Owner Type:	Private
Object Type:	AST	Municipality Name:	BLOOMING GROVE
Fire Dept ID:	1310	County Name:	DANE
Fire Dept Name:	Blooming Grove		

--Details--

Reg Object ID:	473484	Size Gallons:	2000
Tank Status Code:	IU	Fed Reg UST:	
Tank Status:	In Use	Tank Occupancy Cd:	8
Tank Contents ID:	1	Occupancy Desc:	Mercantile/Commercial
Tank Contents:	Diesel	Owner:	CONDON OIL CO
Tank Marketer:	No	Building Name:	JONES MAIL SERVICE

3	2 of 2	WSW	0.06 / 323.85	853.71 / 12	CONDON OIL 221 NORTH FAIR OAKS RD MADISON WI 53703	TIER 2
----------	--------	-----	---------------	-------------	--	--------

Facility ID:	196244
Facility Status:	ACTIVE
Facility Type:	Facility
Company Name:	
NAICS:	424710
No of Chemicals:	1
No of EHS Chemicals:	0
No of EHS More Than TPQ CH:	0
Avg Daily Amt Unit:	lbs
Country:	US

Tier 2 Facilities Details

CAS No:	68334305	Is Delayed Hazard:	No
Chemical Name:	DIESEL FUEL	Is Explosive:	No
No of Days Onsite:	365	Is Flammable:	Yes
Max Daily Amount:	14622	Is Physical NNOC:	No
Is Pure:	Yes	Organic Peroxide:	No
Is EHS:	No	Is Oxidizer:	No

Map Key	Number of Records	Direction	Distance (mi/ft)	Elev/Diff (ft)	Site	DB
<hr/>						
EHS Name:					Is Pyrophoric Gas:	No
Is Mix:	No				Is Self Heating:	No
Is Solid State:	No				Is Self Reactive:	No
Is Liquid State:	Yes				Is Acute Toxicity:	No
Is Reactive Haz:	No				Is Aspiration Haz:	Yes
Is Immediate Haz:	Yes				Is Carcinogenic:	No
Combustible Dust:	No				Is Health HNOC:	No
Sudden Release of Pressure:	No					
Corrosive to Metal:	No					
Gas Under Pressure:	No					
Emission of Gas with Water:	No					
Is Pyrophoric Liquid or Solid:	No					
Is Germ Cell Mutagenicity:	No					
Is Reproductive Toxicity:	No					
Respiratory or Skin Sensitive:	No					
Serious Eye Damage/Irritation:	No					
Is Simple Asphyxiant:	No					
Is Skin Corrosion or Irritation:	Yes					
Is Specific Target Organ Toxic:	Yes					
<hr/>						
<u>4</u>	1 of 3	WSW	0.06 / 325.78	853.60 / 12	ARS 219 N FAIR OAKS AVE MADISON WI 53714	AST
Site ID:	150318				Land Owner Type:	Private
Object Type:	AST				Municipality Name:	BLOOMING GROVE
Fire Dept ID:	1310				County Name:	DANE
Fire Dept Name:	Blooming Grove					
<hr/>						
--Details--						
Reg Object ID:	202635				Size Gallons:	2000
Tank Status Code:	CR				Fed Reg UST:	
Tank Status:	Closed/Removed				Tank Occupancy Cd:	8
Tank Contents ID:	1				Occupancy Desc:	Mercantile/Commercial
Tank Contents:	Diesel				Owner:	COTTAGE GROVE COOPERATIVE
Tank Marketer:	No				Building Name:	ARS
<hr/>						
<u>4</u>	2 of 3	WSW	0.06 / 325.78	853.60 / 12	FRUEHAUF CORP FRUEHAUF DIV 219 N FAIR OAKS MADISON WI 53714	RCRA NON GEN
EPA Handler ID:	WID080494479					
Land Type Code:						
Land Type Desc:						
Federal Waste Generator Code:	N					
Gen Status Univ Code:	N					
Gen Status Univ Desc:	No Report					
Importer Activity:	No					
Mixed Waste Generator:	No					
Transporter Activity:	No					
Transfer Facility:	No					
Recycler Activity:	No					
Onsite Burner Exemption:	No					
Furnace Exemption:	No					
Underground Inject Activity:	No					
Receives Waste from Offsite:	No					
TSD Type:	-----					
TSD Activity:	No					
Corrective Action Univ:	No					
Action has been Imposed:	No					
Action under 3004 (U)/(V):	No					
Institutional Control Indicator:	N					
Used Oil Transporter:						
Used Oil Transfer Facility:						
Used Oil Processor:						

Map Key	Number of Records	Direction	Distance (mi/ft)	Elev/Diff (ft)	Site	DB
Used Oil Refiner:						
Used Oil Burner:						
Used Oil Market Burner:						
Used Oil Spec Marketer:						
Activity Location:		WI				
County Code:		WI025				
County Name:		DANE				
Contact Name:						
Contact Phone No and Ext:						
Contact Email:						
Contact Address:						
Mailing Address:		219 N FAIR OAKS , MADISON , WI, 53714				

Violation/Evaluation Summary

Note: NO RECORDS: As of Jan 24 2018, there are no Compliance Monitoring and Enforcement (violation) records associated with this facility (EPA ID).

Handler Details

Source Type:	I	Used Oil Transporter:	No
Receive Date:	19990811	UO Transfer Fac:	No
Non Notifier:		Used Oil Processor:	No
Acknowledge Flag:		Used Oil Refiner:	No
Acknowledge Date:		Used Oil Burner:	No
Accessibility:		UO Market Burner:	No
Land Type:		UO Spec Marketer:	No
Fed Waste Gen Own:	HQ	Current Site Name:	FRUEHAUF CORP FRUEHAUF DIV
Fed Waste Gen Cd:	N	Location Street No:	
Fed Waste Gen Desc:		Location Street 1:	219 N FAIR OAKS
ST Waste Gen Own:	WI	Location Street 2:	
State Waste Gen Cd:	N	Location City:	MADISON
Short Term Gen:	No	Location State:	WI
Importer Activity:	No	Location Zip Code:	53714
Mixed Waste Gen:	No	County Code:	WI025
Transporter:	No	State District:	
Transfer Facility:	No	Mailing Street No:	
TSD Activity:	No	Mailing Street 1:	219 N FAIR OAKS
Recycler Activity:	No	Mailing Street 2:	
Onsite Burn Exempt:	No	Mailing City:	MADISON
Furnace Exemption:	No	Mailing State:	WI
Underground Inject:	No	Mailing Zip Code:	53714
Off Site Receipt:	No	Mailing Country:	
Waste Dest Fac:	No	Contact First Name:	
Subpart K College:		Contact Middle Initial:	
Subpart K Hospital:		Contact Last Name:	
Subpart K Non Profit:		Contact Street No:	
Subpart K Withdraw:		Contact Street 1:	
Include Ntnl Rprt:		Contact Street 2:	
Reporting Cycle:		Contact City:	
LQHUU:	No	Contact State:	
Trader Importer:		Contact Zip:	
Trader Exporter:		Contact Country:	
Slab Importer:		Contact Phone:	
Slab Exporter:		Contact Phone Ext:	
Current Record:	Yes	Contact Fax:	
Location Country:	US	Contact Email Addr:	
State District Owner:		Contact Title:	

Handler Details

Source Type:	N	Used Oil Transporter:	No
Receive Date:	19860616	UO Transfer Fac:	No
Non Notifier:		Used Oil Processor:	No
Acknowledge Flag:		Used Oil Refiner:	No
Acknowledge Date:		Used Oil Burner:	No

Map Key	Number of Records	Direction	Distance (mi/ft)	Elev/Diff (ft)	Site	DB
Accessibility:					UO Market Burner:	No
Land Type:					UO Spec Marketer:	No
Fed Waste Gen Own:	HQ				Current Site Name:	FRUEHAUF CORP FRUEHAUF DIV
Fed Waste Gen Cd:	1				Location Street No:	
Fed Waste Gen Desc:	Large Quantity Generator				Location Street 1:	219 N FAIR OAKS
ST Waste Gen Own:	WI				Location Street 2:	
State Waste Gen Cd:					Location City:	MADISON
Short Term Gen:	No				Location State:	WI
Importer Activity:	No				Location Zip Code:	53714
Mixed Waste Gen:	No				County Code:	WI025
Transporter:	No				State District:	
Transfer Facility:	No				Mailing Street No:	
TSD Activity:	No				Mailing Street 1:	219 N FAIR OAKS
Recycler Activity:	No				Mailing Street 2:	
Onsite Burn Exempt:	No				Mailing City:	MADISON
Furnace Exemption:	No				Mailing State:	WI
Underground Inject:	No				Mailing Zip Code:	53714
Off Site Receipt:	No				Mailing Country:	
Waste Dest Fac:	No				Contact First Name:	BOB
Subpart K College:					Contact Middle Initial:	
Subpart K Hospital:					Contact Last Name:	HAMANN
Subpart K Non Profit:					Contact Street No:	
Subpart K Withdraw:					Contact Street 1:	219 N FAIR OAKS
Include Ntnl Rprt:					Contact Street 2:	
Reporting Cycle:					Contact City:	MADISON
LQHUW:	No				Contact State:	WI
Trader Importer:					Contact Zip:	53714
Trader Exporter:					Contact Country:	US
Slab Importer:					Contact Phone:	608-241-5226
Slab Exporter:					Contact Phone Ext:	
Current Record:	No				Contact Fax:	
Location Country:	US				Contact Email Addr:	
State District Owner:					Contact Title:	

Hazardous Waste Details

Haz Waste Cd Owner:	HQ			Source Type:	N
Haz Waste Cd:	D001			Code Type:	D
BR Waste Code Active Status:	Yes				
Waste Code Active Status:	Yes				
Waste Code Description:	IGNITABLE WASTE				
Haz Waste Cd Owner:	HQ			Source Type:	N
Haz Waste Cd:	F002			Code Type:	F
BR Waste Code Active Status:	Yes				
Waste Code Active Status:	Yes				
Waste Code Description:	THE FOLLOWING SPENT HALOGENATED SOLVENTS: TETRACHLOROETHYLENE, METHYLENE CHLORIDE, TRICHLOROETHYLENE, 1,1,1-TRICHLOROETHANE, CHLOROBENZENE, 1,1,2-TRICHLORO-1,2,2-TRIFLUOROETHANE, ORTHO-DICHLOROBENZENE, TRICHLOROFLUOROMETHANE, AND 1,1,2, TRICHLOROETHANE; ALL SPENT SOLVENT MIXTURES/BLENDS CONTAINING, BEFORE USE, A TOTAL OF TEN PERCENT OR MORE (BY VOLUME) OF ONE OR MORE OF THE ABOVE HALOGENATED SOLVENTS OR THOSE SOLVENTS LISTED IN F001, F004, AND F005; AND STILL BOTTOMS FROM THE RECOVERY OF THESE SPENT SOLVENTS AND SPENT SOLVENT MIXTURES.				

Owner/Operator Details

Owner/Operator Ind:	CO			Country:	
Name:	FRUEHAUF CORP			Zip Code:	99998
Street No:				Phone:	312-555-1212
Street 1:	ADDRESS NOT REPORTED			Type:	P
Street 2:				Date Became Current:	
City:	CITY NOT REPORTED			Date Ended Current:	
State:	AK				
Source Type:	N				
Owner/Operator Ind:	CP			Country:	
Name:	NAME NOT REPORTED			Zip Code:	99998

Map Key	Number of Records	Direction	Distance (mi/ft)	Elev/Diff (ft)	Site	DB
Street No:					Phone: 312-555-1212	
Street 1:	ADDRESS NOT REPORTED				Type: P	
Street 2:					Date Became Current:	
City:	CITY NOT REPORTED				Date Ended Current:	
State:	AK					
Source Type:	I					

4	3 of 3	WSW	0.06 / 325.78	853.60 / 12	TEREX CORP - FRUEHAUF DIV 219 N FAIR OAKS MADISON WI 53714	SHWIMS
Site ID:	938900			Site Loc Address:	219 N FAIR OAKS	
Facility FID:	113145450			Site Loc City:	MADISON	
Lat Degree:				Last Update:		
Lat Minute:				Lat Second:		
Long Deg:				Fac Start Date:		
Long Min:				Fac Region Abbr:	SC	
Long Sec:				Fac Construct Date:		
Lat/Long Datum:				Fac Loc Addr:	219 N FAIR OAKS	
Lat/Long Accuracy:				Fac Loc City:	MADISON	
Lat/Long Method:				Fac Loc State:	WI	
Q N Section:				Fac Loc Zip Code:	53714	
QQ N Section:				Fac Mail Addr:	PO BOX 8548	
Q Section:				Fac Mail City:	MADISON	
QQ Section:				Fac Mail State:	WI	
Range:				Fac Mail Zip Code:	537088548	
Site Survey Range:				Site Acres Amount:		
Site Srvy Rng N Dir:				Site Overflow Flag:		
Survey Section:				Site Owner Name:		
Survey Township:				Site Owner Type:		
State Plane Coord:				Site FIPS County:		
Fac Oper Type Cd:	P					
Fac Oper Type Desc:	PRIVATE					
Fac Owner Type Cd:	P					
Fac Owner Type Desc:	PRIVATE					
Facility Status Cd:	M					
Facility Status Desc:	Moved					

Facility Activity Information

License No:		Fee Flag:	No
Short Name:	LQG	Monitor Req Flag:	
Activity Code:	201	License Flag:	
Act Name:	HW Generator - Large	HW Annual Flag:	Yes
Orig Approval Date:		SW Annual Flag:	
Orig Lic Date:			
Activity Status Cd:	I		
Activity Status Desc:	Inactive		
License Status Cd:			
License Status Desc:			

Contact Information

Activity Code:	201	Phone Ext:	
Last Name:	RUDOLPH	Street:	PO BOX 8548
Middle Initial:		City:	MADISON
First Name:	LYLE	State:	WI
Mail Name:	LYLE RUDOLPH	Zip:	53708
Phone:	6082415226		

Owner Information

Name:	FRUEHAUF CORP	Owner Start Date:	
Street:	PO BOX 8548	Owner End Date:	
City:	MADISON	Phone:	6082415226

Map Key	Number of Records	Direction	Distance (mi/ft)	Elev/Diff (ft)	Site	DB
State:	WI				Phone Ext:	
Zip:	53708				Creation Date:	
Owner Type:					Last Update Date:	

5	1 of 5	W	0.07 / 365.90	852.99 / 11	SMITH SERVICE CENTER 231 N Fair Oaks Madison WI	CRS
-------------------	--------	---	---------------	-------------	---	-----

Facility I:	113146990	WTM91 X AM:	574489.375
Detail Sequence No:	27853	WTM91 Y AM:	292410.6561
Act Code:	340	Latitude:	43.1024615
Activity Detail No:	0313001689	Longitude:	-89.3303745
Start Date:	11/16/1992	Registry I:	NO
End Date:	9/14/1994	PLSS Desc:	NENE0507N10E

5	2 of 5	W	0.07 / 365.90	852.99 / 11	SMITHS SERVICE CENTER 231 N FAIR OAKS MADISON WI 53714	LUST
-------------------	--------	---	---------------	-------------	--	------

Site ID:	708500	County Code:	13
BRRTS No:		County Name:	DANE
Database Source:	BRRTS Bulk data download	Latitude:	43.10246150
Region:	STH CNTRL	Longitude:	-89.33037450

Facility Activity Information

Detail Seq No:	27853	Risk Code:	MEDIUM
Act Code:	340	Acres:	UNKNOWN
Activity Type:	LUST	Acres 100:	Yes
Status CD:	C	Juris:	DNR RR
Status:	CLOSED	NPL Flag:	No
Dcom No:	53714164131	DCOM DB Track Flag:	No
Comm Occurrence ID:	4425	PECFA Eligible Flag:	Yes
EPA CERCLIS ID:		AST Flag:	No
FID:	113146990	Drycleaner Flag:	No
Activity Name:	SMITH SERVICE CENTER	Co Contam Flag:	No
Activity No:	0313001689	PLSS:	NE 1/4 of the NE 1/4 of Sec 05, T07N, R10E
Activity Display No:	03-13-001689	Geo Located Flag:	Yes
Start Date:	1992-11-16	Gis Registry Flag:	No
End Date:	1994-09-14	GIS Area Point Flag:	P
Last Action:	1994-11-17	Latitude:	43.10246150
Activity Detail Address:		Longitude:	-89.33037450
Activity Comments:			

Action Information

Action Date:	09/12/1994
Action Code:	42
Action Name:	Remedial Action Report Approved
Action Desc:	[OBSOLETE] Date the Remedial Action Report is approved in writing by DNR staff.
Action Comment:	RA REPORT APPV'D
Action Date:	07/26/1993
Action Code:	43
Action Name:	Status Report Received
Action Desc:	Date updates on progress are received. Can be 30, 60, 90 days or other interval.
Action Comment:	QRTLY/MTHLY STATUS RPT
Action Date:	09/21/1993
Action Code:	43
Action Name:	Status Report Received/2
Action Desc:	Date updates on progress are received. Can be 30, 60, 90 days or other interval.
Action Comment:	QRTLY/MTHLY STATUS RPT

Map Key	Number of Records	Direction	Distance (mi/ft)	Elev/Diff (ft)	Site	DB
<hr/>						
Action Date:		11/16/1992				
Action Code:		1				
Action Name:		Notification				
Action Desc:		Date the DNR is notified of the discovery of the contamination.				
Action Comment:						
Action Date:		06/27/1994				
Action Code:		41				
Action Name:		Remedial Action Report Received				
Action Desc:		[OBSOLETE] Date the DNR receives the Remedial Action Report detailing remedial action efforts for an activity.				
Action Comment:		RA REPORT RECVD				
Action Date:		11/17/1994				
Action Code:		45				
Action Name:		Form 4 Approved				
Action Desc:		[OBSOLETE] Date the DNR signs the Form 4, PECFA request for reimbursement for actions taken in accordance with s101.143.				
Action Comment:		FORM 4 APPROVED				
Action Date:		09/14/1994				
Action Code:		11				
Action Name:		Activity Closed				
Action Desc:		Date the Closure Letter or No Further Action letter is sent.				
Action Comment:						
Action Date:		11/25/1992				
Action Code:		2				
Action Name:		RP Letter Sent				
Action Desc:		Date of letter to RP notifying of legal responsibilities associated with the discovery of contamination.				
Action Comment:						

Impacts Information

Impact Seq No:	71235	Impact Code:	05
Impact Comment:	Soil Contamination	Potential Flag:	

WHO Information

Org Flag:	No	State Abbr:	WI
Role Desc:	DNR File Contact	Postal Code:	53711
Full Name:	WENDY WEIHEMULLER	Composite Address:	FITCHBURG, WI 53711
Address 1:	3911 FISH HATCHERY ROAD	Country Name:	UNITED STATES
Address 2:		Email:	wendy.weihe-muller@wisconsin.gov
City:	FITCHBURG		

Org Flag:	Yes	State Abbr:	WI
Role Desc:	Responsible Party	Postal Code:	53714
Full Name:	SMITH SERVICE CENTER	Composite Address:	MADISON, WI 53714
Address 1:	231 N FAIR OAKS	Country Name:	UNITED STATES
Address 2:		Email:	NA
City:	MADISON		

Org Flag:	No	State Abbr:	
Role Desc:	Project Manager	Postal Code:	
Full Name:	WENDELL WOJNER	Composite Address:	FITCHBURG,
Address 1:	3911 FISH HATCHERY RD	Country Name:	
Address 2:		Email:	wendell.wojner@wisconsin.gov
City:	FITCHBURG		

Facility Owner Information

Name:	RONALD A SMITH	Zip:	53714
City:	MADISON	End Date:	
State:	WI	Start Date:	
Street:	231 N FAIR OAKS		

Map Key	Number of Records	Direction	Distance (mi/ft)	Elev/Diff (ft)	Site	DB
5	3 of 5	W	0.07 / 365.90	852.99 / 11	SMITHS SERVICE CENTER (FORMER) 231 N FAIR OAKS MADISON WI 53714	RCRA NON GEN

EPA Handler ID: WID021103965

Land Type Code:

Land Type Desc:

Federal Waste Generator Code: N

Gen Status Univ Code: N

Gen Status Univ Desc: No Report

Importer Activity: No

Mixed Waste Generator: No

Transporter Activity: No

Transfer Facility: No

Recycler Activity: No

Onsite Burner Exemption: No

Furnace Exemption: No

Underground Inject Activity: No

Receives Waste from Offsite: No

TSD Type: -----

TSD Activity: No

Corrective Action Univ: No

Action has been Imposed: No

Action under 3004 (U)(V): No

Institutional Control Indicator: N

Used Oil Transporter:

Used Oil Transfer Facility:

Used Oil Processor:

Used Oil Refiner:

Used Oil Burner:

Used Oil Market Burner:

Used Oil Spec Marketer:

Activity Location: WI

County Code: WI025

County Name: DANE

Contact Name: SMITH RONALD

Contact Phone No and Ext: 608-241-1232

Contact Email:

Contact Address: 231 N FAIR OAKS , MADISON , WI, 53714 , US

Mailing Address: 231 N FAIR OAKS , MADISON , WI, 53714 , US

Violation/Evaluation Summary

Note: NO RECORDS: As of Jan 24 2018, there are no Compliance Monitoring and Enforcement (violation) records associated with this facility (EPA ID).

Handler Details

Source Type: I

Receive Date: 20060421

Non Notifier:

Acknowledge Flag:

Acknowledge Date:

Accessibility:

Land Type:

Fed Waste Gen Own: HQ

Fed Waste Gen Cd: N

Fed Waste Gen Desc:

ST Waste Gen Own: WI

State Waste Gen Cd: N

Short Term Gen: No

Importer Activity: No

Mixed Waste Gen: No

Transporter: No

Used Oil Transporter: No

UO Transfer Fac: No

Used Oil Processor: No

Used Oil Refiner: No

Used Oil Burner: No

UO Market Burner: No

UO Spec Marketer: No

Current Site Name: SMITHS SERVICE CENTER (FORMER)

Location Street No:

Location Street 1: 231 N FAIR OAKS

Location Street 2:

Location City: MADISON

Location State: WI

Location Zip Code: 53714

County Code: WI025

State District: WI-SC

Map Key	Number of Records	Direction	Distance (mi/ft)	Elev/Diff (ft)	Site	DB
Transfer Facility:	No				Mailing Street No:	
TSD Activity:	No				Mailing Street 1:	231 N FAIR OAKS
Recycler Activity:	No				Mailing Street 2:	
Onsite Burn Exempt:	No				Mailing City:	MADISON
Furnace Exemption:	No				Mailing State:	WI
Underground Inject:	No				Mailing Zip Code:	53714
Off Site Receipt:	No				Mailing Country:	US
Waste Dest Fac:	No				Contact First Name:	SMITH
Subpart K College:					Contact Middle Initial:	
Subpart K Hospital:					Contact Last Name:	RONALD
Subpart K Non Profit:					Contact Street No:	
Subpart K Withdraw:					Contact Street 1:	231 N FAIR OAKS
Include Ntnl Rprt:					Contact Street 2:	
Reporting Cycle:					Contact City:	MADISON
LQHUW:	No				Contact State:	WI
Trader Importer:					Contact Zip:	53714
Trader Exporter:					Contact Country:	US
Slab Importer:					Contact Phone:	608-241-1232
Slab Exporter:					Contact Phone Ext:	
Current Record:	Yes				Contact Fax:	
Location Country:	US				Contact Email Addr:	
State District Owner:	WI				Contact Title:	

Handler Details

Source Type:	N	Used Oil Transporter:	No
Receive Date:	19860818	UO Transfer Fac:	No
Non Notifier:		Used Oil Processor:	No
Acknowledge Flag:		Used Oil Refiner:	No
Acknowledge Date:		Used Oil Burner:	No
Accessibility:		UO Market Burner:	No
Land Type:		UO Spec Marketer:	No
Fed Waste Gen Own:	HQ	Current Site Name:	SMITHS SERVICE CENTER
Fed Waste Gen Cd:	3	Location Street No:	
Fed Waste Gen Desc:	Conditionally Exempt Small Quantity	Location Street 1:	231 N FAIR OAKS
ST Waste Gen Own:	WI	Location Street 2:	
State Waste Gen Cd:		Location City:	MADISON
Short Term Gen:	No	Location State:	WI
Importer Activity:	No	Location Zip Code:	53714
Mixed Waste Gen:	No	County Code:	WI025
Transporter:	No	State District:	
Transfer Facility:	No	Mailing Street No:	
TSD Activity:	No	Mailing Street 1:	231 N FAIR OAKS
Recycler Activity:	No	Mailing Street 2:	
Onsite Burn Exempt:	No	Mailing City:	MADISON
Furnace Exemption:	No	Mailing State:	WI
Underground Inject:	No	Mailing Zip Code:	53714
Off Site Receipt:	No	Mailing Country:	
Waste Dest Fac:	No	Contact First Name:	SMITH
Subpart K College:		Contact Middle Initial:	
Subpart K Hospital:		Contact Last Name:	RONALD
Subpart K Non Profit:		Contact Street No:	
Subpart K Withdraw:		Contact Street 1:	231 N FAIR OAKS
Include Ntnl Rprt:		Contact Street 2:	
Reporting Cycle:		Contact City:	MADISON
LQHUW:	No	Contact State:	WI
Trader Importer:		Contact Zip:	53714
Trader Exporter:		Contact Country:	US
Slab Importer:		Contact Phone:	608-241-1232
Slab Exporter:		Contact Phone Ext:	
Current Record:	No	Contact Fax:	
Location Country:	US	Contact Email Addr:	
State District Owner:		Contact Title:	

Hazardous Waste Details

Haz Waste Cd Owner:	HQ	Source Type:	I
---------------------	----	--------------	---

Map Key	Number of Records	Direction	Distance (mi/ft)	Elev/Diff (ft)	Site	DB
Haz Waste Cd:	F002				Code Type:	F
BR Waste Code Active Status:	Yes					
Waste Code Active Status:	Yes					
Waste Code Description:	THE FOLLOWING SPENT HALOGENATED SOLVENTS: TETRACHLOROETHYLENE, METHYLENE CHLORIDE, TRICHLOROETHYLENE, 1,1,1-TRICHLOROETHANE, CHLOROBENZENE, 1,1,2-TRICHLORO-1,2,2-TRIFLUOROETHANE, ORTHO-DICHLOROBENZENE, TRICHLOROFLUOROMETHANE, AND 1,1,2, TRICHLOROETHANE; ALL SPENT SOLVENT MIXTURES/BLENDS CONTAINING, BEFORE USE, A TOTAL OF TEN PERCENT OR MORE (BY VOLUME) OF ONE OR MORE OF THE ABOVE HALOGENATED SOLVENTS OR THOSE SOLVENTS LISTED IN F001, F004, AND F005; AND STILL BOTTOMS FROM THE RECOVERY OF THESE SPENT SOLVENTS AND SPENT SOLVENT MIXTURES.					
Haz Waste Cd Owner:	HQ				Source Type:	N
Haz Waste Cd:	D001				Code Type:	D
BR Waste Code Active Status:	Yes					
Waste Code Active Status:	Yes					
Waste Code Description:	IGNITABLE WASTE					
Haz Waste Cd Owner:	HQ				Source Type:	N
Haz Waste Cd:	F004				Code Type:	F
BR Waste Code Active Status:	Yes					
Waste Code Active Status:	Yes					
Waste Code Description:	THE FOLLOWING SPENT NONHALOGENATED SOLVENTS: CRESOLS, CRESYLIC ACID, AND NITROBENZENE; AND THE STILL BOTTOMS FROM THE RECOVERY OF THESE SOLVENTS; ALL SPENT SOLVENT MIXTURES/BLENDS CONTAINING, BEFORE USE, A TOTAL OF TEN PERCENT OR MORE (BY VOLUME) OF ONE OR MORE OF THE ABOVE NONHALOGENATED SOLVENTS OR THOSE SOLVENTS LISTED IN F001, F002, AND F005; AND STILL BOTTOMS FROM THE RECOVERY OF THESE SPENT SOLVENTS AND SPENT SOLVENT MIXTURES.					
Haz Waste Cd Owner:	HQ				Source Type:	I
Haz Waste Cd:	D001				Code Type:	D
BR Waste Code Active Status:	Yes					
Waste Code Active Status:	Yes					
Waste Code Description:	IGNITABLE WASTE					
Haz Waste Cd Owner:	HQ				Source Type:	I
Haz Waste Cd:	F004				Code Type:	F
BR Waste Code Active Status:	Yes					
Waste Code Active Status:	Yes					
Waste Code Description:	THE FOLLOWING SPENT NONHALOGENATED SOLVENTS: CRESOLS, CRESYLIC ACID, AND NITROBENZENE; AND THE STILL BOTTOMS FROM THE RECOVERY OF THESE SOLVENTS; ALL SPENT SOLVENT MIXTURES/BLENDS CONTAINING, BEFORE USE, A TOTAL OF TEN PERCENT OR MORE (BY VOLUME) OF ONE OR MORE OF THE ABOVE NONHALOGENATED SOLVENTS OR THOSE SOLVENTS LISTED IN F001, F002, AND F005; AND STILL BOTTOMS FROM THE RECOVERY OF THESE SPENT SOLVENTS AND SPENT SOLVENT MIXTURES.					
Haz Waste Cd Owner:	HQ				Source Type:	N
Haz Waste Cd:	D000				Code Type:	D
BR Waste Code Active Status:	No					
Waste Code Active Status:	No					
Waste Code Description:	DESCRIPTION					
Haz Waste Cd Owner:	HQ				Source Type:	N
Haz Waste Cd:	F002				Code Type:	F
BR Waste Code Active Status:	Yes					
Waste Code Active Status:	Yes					
Waste Code Description:	THE FOLLOWING SPENT HALOGENATED SOLVENTS: TETRACHLOROETHYLENE, METHYLENE CHLORIDE, TRICHLOROETHYLENE, 1,1,1-TRICHLOROETHANE, CHLOROBENZENE, 1,1,2-TRICHLORO-1,2,2-TRIFLUOROETHANE, ORTHO-DICHLOROBENZENE, TRICHLOROFLUOROMETHANE, AND 1,1,2, TRICHLOROETHANE; ALL SPENT SOLVENT MIXTURES/BLENDS CONTAINING, BEFORE USE, A TOTAL OF TEN PERCENT OR MORE (BY VOLUME) OF ONE OR MORE OF THE ABOVE HALOGENATED SOLVENTS OR THOSE SOLVENTS LISTED IN F001, F004, AND F005; AND STILL BOTTOMS FROM THE RECOVERY OF THESE SPENT SOLVENTS AND SPENT SOLVENT MIXTURES.					

Owner/Operator Details

Owner/Operator Ind:	CP	Country:	
Name:	NAME NOT REPORTED	Zip Code:	99998
Street No:		Phone:	312-555-1212
Street 1:	ADDRESS NOT REPORTED	Type:	P

Map Key	Number of Records	Direction	Distance (mi/ft)	Elev/Diff (ft)	Site	DB
<hr/>						
Street 2:					Date Became Current:	
City:	CITY NOT REPORTED				Date Ended Current:	
State:	AK					
Source Type:	I					
Owner/Operator Ind:	CO				Country:	
Name:	SMITH RONALD A				Zip Code:	99998
Street No:					Phone:	312-555-1212
Street 1:	ADDRESS NOT REPORTED				Type:	P
Street 2:					Date Became Current:	
City:	CITY NOT REPORTED				Date Ended Current:	
State:	AK					
Source Type:	N					
Owner/Operator Ind:	CO				Country:	
Name:	SMITH RONALD A				Zip Code:	99998
Street No:					Phone:	312-555-1212
Street 1:	ADDRESS NOT REPORTED				Type:	P
Street 2:					Date Became Current:	
City:	CITY NOT REPORTED				Date Ended Current:	
State:	AK					
Source Type:	I					
Owner/Operator Ind:	CP				Country:	
Name:	NAME NOT REPORTED				Zip Code:	99998
Street No:					Phone:	312-555-1212
Street 1:	ADDRESS NOT REPORTED				Type:	P
Street 2:					Date Became Current:	
City:	CITY NOT REPORTED				Date Ended Current:	
State:	AK					
Source Type:	N					
<hr/>						
<u>5</u>	4 of 5	W	0.07 / 365.90	852.99 / 11	SMITHS SERVICE CENTER 231 N FAIR OAKS MADISON WI 53714	SHWIMS
Site ID:	708500				Site Loc Address:	231 N FAIR OAKS
Facility FID:	113146990				Site Loc City:	MADISON
Lat Degree:					Last Update:	
Lat Minute:					Lat Second:	
Long Deg:					Fac Start Date:	
Long Min:					Fac Region Abbr:	SC
Long Sec:					Fac Construct Date:	
Lat/Long Datum:					Fac Loc Addr:	231 N FAIR OAKS
Lat/Long Accuracy:					Fac Loc City:	MADISON
Lat/Long Method:					Fac Loc State:	WI
Q N Section:					Fac Loc Zip Code:	53714
QQ N Section:					Fac Mail Addr:	231 N FAIR OAKS
Q Section:					Fac Mail City:	MADISON
QQ Section:					Fac Mail State:	WI
Range:					Fac Mail Zip Code:	53714
Site Survey Range:					Site Acres Amount:	
Site Srvy Rng N Dir:					Site Overflow Flag:	
Survey Section:					Site Owner Name:	
Survey Township:					Site Owner Type:	
State Plane Coord:					Site FIPS County:	
Fac Oper Type Cd:	P					
Fac Oper Type Desc:	PRIVATE					
Fac Owner Type Cd:	P					
Fac Owner Type Desc:	PRIVATE					
Facility Status Cd:	M					
Facility Status Desc:	Moved					
<hr/>						
<u>Facility Activity Information</u>						
License No:					Fee Flag:	No
Short Name:	VSQG				Monitor Req Flag:	

Map Key	Number of Records	Direction	Distance (mi/ft)	Elev/Diff (ft)	Site	DB
Activity Code: 203 Act Name: HW Generator - Very Small Orig Approval Date: Orig Lic Date: Activity Status Cd: I Activity Status Desc: Inactive License Status Cd: License Status Desc:						
License Flag: HW Annual Flag: SW Annual Flag:						
Contact Information						
Activity Code: 203 Last Name: LINTEREUR Middle Initial: L First Name: LINDA Mail Name: LINDA L LINTEREUR OFFICE MGR Phone: 6082411232						
Phone Ext: Street: 231 N FAIR OAKS City: MADISON State: WI Zip: 53714						
Owner Information						
Name: RONALD A SMITH Street: 231 N FAIR OAKS City: MADISON State: WI Zip: 53714 Owner Type:						
Owner Start Date: Owner End Date: Phone: 6082411232 Phone Ext: Creation Date: Last Update Date:						
5	5 of 5	W	0.07 / 365.90	852.99 / 11	SMITHS SVC CTR OF MADISON 231 N FAIR OAKS AVE MADISON WI 53714	UST
BLDG ID: 131970 Object Type: UST Fire Dept ID: 1310 Fire Dept Name: Blooming Grove						
Land Owner Type: Private Municipality Name: MADISON County Name: DANE						
--Details--						
Reg Object ID: 275524 Tank Status Code: CR Tank Status: Closed/Removed Tank Contents ID: 2 Tank Contents: Waste/Used Motor Oil Tank Marketer: No						
Size Gallons: 500 Fed Reg UST: Y Tank Occupancy Cd: 8 Occupancy Desc: Mercantile/Commercial Owner: RONALD SMITH Building Name: SMITHS SVC CTR OF MADISON						
6	1 of 1	W	0.09 / 490.44	853.26 / 11	ACME AUTOMOTIVE CENTER 251 N FAIR OAKS AVE MADISON WI 53714	AST
Site ID: 176736 Object Type: AST Fire Dept ID: 1310 Fire Dept Name: Blooming Grove						
Land Owner Type: Private Municipality Name: BLOOMING GROVE County Name: DANE						
--Details--						
Reg Object ID: 480155 Tank Status Code: CR Tank Status: Closed/Removed Tank Contents ID: 2 Tank Contents: Waste/Used Motor Oil Tank Marketer: No						
Size Gallons: 500 Fed Reg UST: Tank Occupancy Cd: 8 Occupancy Desc: Mercantile/Commercial Owner: JAMIE STENULSON Building Name: ACME AUTOMOTIVE CENTER						
Reg Object ID: 480161 Size Gallons: 250						

Map Key	Number of Records	Direction	Distance (mi/ft)	Elev/Diff (ft)	Site	DB
Tank Status Code: CR Tank Status: Closed/Removed Tank Contents ID: 2 Tank Contents: Waste/Used Motor Oil Tank Marketer: No Fed Reg UST: Tank Occupancy Cd: 8 Occupancy Desc: Mercantile/Commercial Owner: JAMIE STENULSON Building Name: ACME AUTOMOTIVE CENTER						
7	1 of 6	N	0.10 / 511.00	857.76 / 16	GILOMEN TRUCK & EQUIPMENT 3722 Commercial Ave Madison WI	CRS
Facility I: 113137750 Detail Sequence No: 104720 Act Code: 340 Activity Detail No: 0313104720 Start Date: 5/10/1996 End Date: 6/20/1996 WTM91 X AM: 575269.1875 WTM91 Y AM: 292942.24995 Latitude: 43.1071917 Longitude: -89.320739 Registry I: NO PLSS Desc: SESW3308N10E						
7	2 of 6	N	0.10 / 511.00	857.76 / 16	MADISON MACK SALES INC 3722 COMMERCIAL AVE MADISON WI 53714	ERP
Site ID: 733500 BRRTS No: Database Source: BRRTS Bulk data download Region: STH CNTRL County: 13 County Name: DANE Latitude: 43.10752990 Longitude: -89.32044270						
Facility Activity Information						
Detail Seq No: 563326 Act Code: 330 Activity Type: ERP Status CD: O Status: OPEN Dcom No: NONE Comm Occurrence ID: NONE EPA CERCLIS ID: FID: 113137750 Activity Name: KRIETE TRUCK CENTERS Activity No: 0213563326 Activity Display No: 02-13-563326 Start Date: 2015-01-27 End Date: Last Action: 2017-07-10 Activity Detail Address: Activity Comments: Risk Code: N/A Acres: UNKNOWN Acres 100: Yes Juris: DNR RR NPL Flag: No DCOM DB Track Flag: No PECFA Eligible Flag: No AST Flag: No Drycleaner Flag: No Co Contam Flag: No PLSS: SE 1/4 of the SW 1/4 of Sec 33, T08N, R10E Geo Located Flag: Yes Gis Registry Flag: No GIS Area Point Flag: P Latitude: 43.10752990 Longitude: -89.32044270						
Action Information						
Action Date: 01/27/2015 Action Code: 1 Action Name: Notification Action Desc: Date the DNR is notified of the discovery of the contamination. Action Comment:						
Action Date: 02/16/2015 2:10:24 PM Action Code: 2 Action Name: RP Letter Sent Action Desc: Date of letter to RP notifying of legal responsibilities associated with the discovery of contamination. Action Comment:						
Action Date: 10/19/2015 Action Code: 43						

Map Key	Number of Records	Direction	Distance (mi/ft)	Elev/Diff (ft)	Site	DB
Action Name:		Status Report Received/3				
Action Desc:		Date updates on progress are received. Can be 30, 60, 90 days or other interval.				
Action Comment:						
Action Date:		07/10/2017 10:25:28 AM				
Action Code:		195				
Action Name:		Semi-Annual/PECFA Cost Reporting Requirement Met /4				
Action Desc:		Date DNR received submittal of completed online semi-annual report form meeting the requirements of NR700. The report includes cost to closure estimates for PECFA eligible sites.				
Action Comment:		Period: 1/1/2017 - 6/30/2017				
Action Date:		09/14/2015				
Action Code:		43				
Action Name:		Status Report Received				
Action Desc:		Date updates on progress are received. Can be 30, 60, 90 days or other interval.				
Action Comment:						
Action Date:		09/18/2015				
Action Code:		43				
Action Name:		Status Report Received				
Action Desc:		Date updates on progress are received. Can be 30, 60, 90 days or other interval.				
Action Comment:						
Action Date:		01/20/2016 10:19:39 AM				
Action Code:		195				
Action Name:		Semi-Annual/PECFA Cost Reporting Requirement Met /2				
Action Desc:		Date DNR received submittal of completed online semi-annual report form meeting the requirements of NR700. The report includes cost to closure estimates for PECFA eligible sites.				
Action Comment:		Period: 7/1/2015 - 12/31/2015				
Action Date:		07/08/2016 11:09:59 AM				
Action Code:		195				
Action Name:		Semi-Annual/PECFA Cost Reporting Requirement Met /3				
Action Desc:		Date DNR received submittal of completed online semi-annual report form meeting the requirements of NR700. The report includes cost to closure estimates for PECFA eligible sites.				
Action Comment:		Period: 1/1/2016 - 6/30/2016				
Action Date:		08/03/2015 11:37:28 AM				
Action Code:		195				
Action Name:		Semi-Annual/PECFA Cost Reporting Requirement Met				
Action Desc:		Date DNR received submittal of completed online semi-annual report form meeting the requirements of NR700. The report includes cost to closure estimates for PECFA eligible sites.				
Action Comment:		Period: 1/1/2015 - 6/30/2015				

Impacts Information

Impact Seq No:	577377	Impact Code:	05
Impact Comment:	Soil Contamination	Potential Flag:	

Substances Information

Substance Desc: Petroleum - Unknown Type
Spill Released Amt:
Spill Released Unit Code:

WHO Information

Org Flag:	No	State Abbr:	
Role Desc:	Project Manager	Postal Code:	
Full Name:	MICHAEL SCHMOLLER	Composite Address:	FITCHBURG,
Address 1:	3911 FISH HATCHERY RD	Country Name:	
Address 2:		Email:	michael.schmoller@wisconsin.gov
City:	FITCHBURG		
Org Flag:	Yes	State Abbr:	WI
Role Desc:	Consultant	Postal Code:	54971

Map Key	Number of Records	Direction	Distance (mi/ft)	Elev/Diff (ft)	Site	DB
---------	-------------------	-----------	------------------	----------------	------	----

Full Name:	PROFESSIONAL SERVICE INDUSTRIES INC	Composite Address:	RIPON, WI 54971
Address 1:	608 N STANTON ST	Country Name:	UNITED STATES
Address 2:		Email:	NA
City:	RIPON		
Org Flag:	No	State Abbr:	WI
Role Desc:	Responsible Party	Postal Code:	
Full Name:	PERSONAL INFORMATION WITHHELD	Composite Address:	MADISON, WI
Address 1:	3722 COMMERCIAL AVE	Country Name:	UNITED STATES
Address 2:		Email:	gpavin@kgtruck.com
City:	MADISON		

Facility Owner Information

Name:	THE KRIETE GROUP	Zip:	53708
City:	MADISON	End Date:	
State:	WI	Start Date:	10/05/1998
Street:	PO BOX 8130		
Name:	MICHAEL & ROBERT GILOMEN	Zip:	53708
City:	MADISON	End Date:	
State:	WI	Start Date:	10/05/1998
Street:	PO BOX 8130		

7	3 of 6	N	0.10 / 511.00	857.76 / 16	MADISON MACK SALES INC 3722 COMMERCIAL AVE MADISON WI 53714	LUST
Site ID:	733500	County Code:	13			
BRRTS No:		County Name:	DANE			
Database Source:	BRRTS Bulk data download	Latitude:	43.10719170			
Region:	STH CNTRL	Longitude:	-89.320739			

Facility Activity Information

Detail Seq No:	104720	Risk Code:	LOW
Act Code:	340	Acres:	UNKNOWN
Activity Type:	LUST	Acres 100:	Yes
Status CD:	C	Juris:	DNR RR
Status:	CLOSED	NPL Flag:	No
Dcom No:	NONE	DCOM DB Track Flag:	No
Comm Occurrence ID:	NONE	PECFA Eligible Flag:	No
EPA CERCLIS ID:		AST Flag:	No
FID:	113137750	Drycleaner Flag:	No
Activity Name:	GILOMEN TRUCK & EQUIPMENT	Co Contam Flag:	No
Activity No:	0313104720	PLSS:	SE 1/4 of the SW 1/4 of Sec 33, T08N, R10E
Activity Display No:	03-13-104720	Geo Located Flag:	Yes
Start Date:	1996-05-10	Gis Registry Flag:	No
End Date:	1996-06-20	GIS Area Point Flag:	P
Last Action:	1996-06-20	Latitude:	43.10719170
Activity Detail Address:		Longitude:	-89.320739
Activity Comments:			

Action Information

Action Date:	05/10/1996
Action Code:	1
Action Name:	Notification
Action Desc:	Date the DNR is notified of the discovery of the contamination.
Action Comment:	
Action Date:	05/10/1996
Action Code:	33
Action Name:	Tank Closure Environmental Site Assessment Rpt Received

Map Key	Number of Records	Direction	Distance (mi/ft)	Elev/Diff (ft)	Site	DB
Action Desc:		Date that the DNR received an Environmental Site Assessment of a tank system (above-ground or underground) for tank closure or change in services which usually includes sample results.				
Action Comment:						
Action Date:		06/20/1996				
Action Code:		11				
Action Name:		Activity Closed				
Action Desc:		Date the Closure Letter or No Further Action letter is sent.				
Action Comment:						
<u>Impacts Information</u>						
Impact Seq No:		104721		Impact Code:		05
Impact Comment:		Soil Contamination		Potential Flag:		
<u>WHO Information</u>						
Org Flag:		No		State Abbr:		
Role Desc:		Project Manager		Postal Code:		
Full Name:		MICHAEL SCHMOLLER		Composite Address:		FITCHBURG,
Address 1:		3911 FISH HATCHERY RD		Country Name:		
Address 2:				Email:		michael.schmoller@wisconsin.gov
City:		FITCHBURG				
Org Flag:		No		State Abbr:		WI
Role Desc:		DNR File Contact		Postal Code:		53711
Full Name:		WENDY WEIHEMULLER		Composite Address:		FITCHBURG, WI 53711
Address 1:		3911 FISH HATCHERY ROAD		Country Name:		UNITED STATES
Address 2:				Email:		wendy.weihemuller@wisconsin.gov
City:		FITCHBURG				
<u>Facility Owner Information</u>						
Name:		THE KRIETE GROUP		Zip:		53708
City:		MADISON		End Date:		
State:		WI		Start Date:		10/05/1998
Street:		PO BOX 8130				
Name:		MICHAEL & ROBERT GILOMEN		Zip:		53708
City:		MADISON		End Date:		
State:		WI		Start Date:		10/05/1998
Street:		PO BOX 8130				

7	4 of 6	N	0.10 / 511.00	857.76 / 16	MADISON MACK SALES INC 3722 COMMERCIAL AVE MADISON WI 53714	RCRA NON GEN
-------------------	--------	---	---------------	-------------	---	-----------------

EPA Handler ID: WID023318652
Land Type Code: P
Land Type Desc: Private
Federal Waste Generator Code: N
Gen Status Univ Code: N
Gen Status Univ Desc: No Report
Importer Activity: No
Mixed Waste Generator: No
Transporter Activity: No
Transfer Facility: No
Recycler Activity: No
Onsite Burner Exemption: No
Furnace Exemption: No
Underground Inject Activity: No
Receives Waste from Offsite: No
TSD Type: -----
TSD Activity: No
Corrective Action Univ: No

Map Key	Number of Records	Direction	Distance (mi/ft)	Elev/Diff (ft)	Site	DB
Action has been Imposed:		No				
Action under 3004 (U)/(V):		No				
Institutional Control Indicator:		N				
Used Oil Transporter:						
Used Oil Transfer Facility:						
Used Oil Processor:						
Used Oil Refiner:						
Used Oil Burner:						
Used Oil Market Burner:						
Used Oil Spec Marketer:						
Activity Location:		WI				
County Code:		WI025				
County Name:		DANE				
Contact Name:		TIM SPAENI				
Contact Phone No and Ext:		608-244-3506				
Contact Email:						
Contact Address:		3722 COMMERCIAL AVE , MADISON , WI, 53714 , US				
Mailing Address:		PO BOX 8130 , MADISON , WI, 53708 , US				

Violation/Evaluation Summary

Note: VIOLATION or UNDETERMINED: There are VIOLATION or UNDETERMINED details or records associated with this facility (EPA ID) in the Compliance Monitoring and Enforcement table dated Jan 24, 2018.

Violation/Evaluation Details

Evaluation ID:	001	Former Citation:	
Found Violation:	Y	Sched Compl Dt:	20030701
Eval Start Date:	20030528	Enforcement ID:	001
Evaluation Agency:	S	Enforcement Agency:	S
Evaluation Type:	CEI	Enforce Action Dt:	20030528
Eval Resp Person:	BW	Enforcement Type:	124
Eval Suborg:	SC	Enforce Type Desc:	NOTICE OF NONCOMPLIANCE LETTER
Citizen Complaint:	No	Enforce Resp Person:	BW
Multimedia Inspect:	No	Enforce Suborg:	SC
Sampling Flag:	No	Enforce Actvty Loc:	WI
Not Subtitle C:	No	Docket No:	
Focus Area:		Attorney:	
Focus Area Desc:		Corr Act Component:	No
Handler Actvty Loc:	WI	Appeal Init Dt:	
Handler Name:	MADISON MACK SALES INC	Appeal Resolved Dt:	
Region:	05	Disposition Status:	
State:	WI	Disp Status Dt:	
Land Type:	P	Disp Status Desc:	
Date of Request:		Lead Agency:	
Date Response Rcvd:		Expenditure Amount:	
Request Agency:		SEP Sched Comp Dt:	
Request Actvty Loc:		SEP Actual Comp Dt:	
Viol Activity Loc:	WI	SEP Defaulted Dt:	
Viol Determined:	S	SEP Type:	
Violation Type:	262.A	Prop Penalty Amt:	
Viol Determined Dt:	20030528	Final Monetary Amt:	
Rtrn to Compl Dt:	20030609	Paid Amount:	
Rtrn to Compl Qual:	D	Final Count:	
Viol Resp Agency:	S	Final Amount:	
Evaluation Type Description:	COMPLIANCE EVALUATION INSPECTION ON-SITE		
Violation Short Description:	Generators - General		
Respondent Name:			
SEP Type Description:			

Handler Details

Source Type:	I	Used Oil Transporter:	No
Receive Date:	20110126	UO Transfer Fac:	No
Non Notifier:		Used Oil Processor:	No
Acknowledge Flag:		Used Oil Refiner:	No

Map Key	Number of Records	Direction	Distance (mi/ft)	Elev/Diff (ft)	Site	DB
Acknowledge Date:				Used Oil Burner:	No	
Accessibility:				UO Market Burner:	No	
Land Type:			P	UO Spec Marketer:	No	
Fed Waste Gen Own:			HQ	Current Site Name:	MADISON MACK SALES INC	
Fed Waste Gen Cd:			N	Location Street No:		
Fed Waste Gen Desc:				Location Street 1:	3722 COMMERCIAL AVE	
ST Waste Gen Own:			WI	Location Street 2:		
State Waste Gen Cd:			N	Location City:	MADISON	
Short Term Gen:			No	Location State:	WI	
Importer Activity:			No	Location Zip Code:	53714	
Mixed Waste Gen:			No	County Code:	WI025	
Transporter:			No	State District:	WI-SC	
Transfer Facility:			No	Mailing Street No:		
TSD Activity:			No	Mailing Street 1:	PO BOX 8130	
Recycler Activity:			No	Mailing Street 2:		
Onsite Burn Exempt:			No	Mailing City:	MADISON	
Furnace Exemption:			No	Mailing State:	WI	
Underground Inject:			No	Mailing Zip Code:	53708	
Off Site Receipt:			No	Mailing Country:	US	
Waste Dest Fac:			No	Contact First Name:	TIM	
Subpart K College:			No	Contact Middle Initial:		
Subpart K Hospital:			No	Contact Last Name:	SPAENI	
Subpart K Non Profit:			No	Contact Street No:		
Subpart K Withdraw:			No	Contact Street 1:	3722 COMMERCIAL AVE	
Include Ntnl Rprt:				Contact Street 2:		
Reporting Cycle:				Contact City:	MADISON	
LQHUW:			No	Contact State:	WI	
Trader Importer:				Contact Zip:	53714	
Trader Exporter:				Contact Country:	US	
Slab Importer:				Contact Phone:	608-244-3506	
Slab Exporter:				Contact Phone Ext:		
Current Record:			Yes	Contact Fax:		
Location Country:			US	Contact Email Addr:		
State District Owner:			WI	Contact Title:		

Handler Details

Source Type:			N	Used Oil Transporter:	No	
Receive Date:			19981211	UO Transfer Fac:	No	
Non Notifier:				Used Oil Processor:	No	
Acknowledge Flag:				Used Oil Refiner:	No	
Acknowledge Date:				Used Oil Burner:	No	
Accessibility:				UO Market Burner:	No	
Land Type:			P	UO Spec Marketer:	No	
Fed Waste Gen Own:			HQ	Current Site Name:	MADISON MACK SALES INC	
Fed Waste Gen Cd:			2	Location Street No:		
Fed Waste Gen Desc:			Small Quantity Generator	Location Street 1:	3722 COMMERCIAL AVE	
ST Waste Gen Own:			WI	Location Street 2:		
State Waste Gen Cd:				Location City:	MADISON	
Short Term Gen:			No	Location State:	WI	
Importer Activity:			No	Location Zip Code:	53714	
Mixed Waste Gen:			No	County Code:	WI025	
Transporter:			No	State District:		
Transfer Facility:			No	Mailing Street No:		
TSD Activity:			No	Mailing Street 1:	PO BOX 8130	
Recycler Activity:			No	Mailing Street 2:		
Onsite Burn Exempt:			No	Mailing City:	MADISON	
Furnace Exemption:			No	Mailing State:	WI	
Underground Inject:			No	Mailing Zip Code:	53708	
Off Site Receipt:			No	Mailing Country:		
Waste Dest Fac:			No	Contact First Name:	TIM	
Subpart K College:				Contact Middle Initial:		
Subpart K Hospital:				Contact Last Name:	SPAENI	
Subpart K Non Profit:				Contact Street No:		
Subpart K Withdraw:				Contact Street 1:	3722 COMMERCIAL AVE	
Include Ntnl Rprt:				Contact Street 2:		
Reporting Cycle:				Contact City:	MADISON	
LQHUW:			No	Contact State:	WI	

Map Key	Number of Records	Direction	Distance (mi/ft)	Elev/Diff (ft)	Site	DB
Trader Importer:				Contact Zip:	53714	
Trader Exporter:				Contact Country:	US	
Slab Importer:				Contact Phone:	608-244-3506	
Slab Exporter:				Contact Phone Ext:		
Current Record:				Contact Fax:		
Location Country:				Contact Email Addr:		
State District Owner:				Contact Title:		
Hazardous Waste Details						
Haz Waste Cd Owner:				Source Type:	I	
Haz Waste Cd:				Code Type:	F	
BR Waste Code Active Status:						
Waste Code Active Status:						
Waste Code Description:				THE FOLLOWING SPENT HALOGENATED SOLVENTS: TETRACHLOROETHYLENE, METHYLENE CHLORIDE, TRICHLOROETHYLENE, 1,1,1-TRICHLOROETHANE, CHLOROBENZENE, 1,1,2-TRICHLORO-1,2,2-TRIFLUOROETHANE, ORTHO-DICHLOROBENZENE, TRICHLOROFLUOROMETHANE, AND 1,1,2, TRICHLOROETHANE; ALL SPENT SOLVENT MIXTURES/BLENDS CONTAINING, BEFORE USE, A TOTAL OF TEN PERCENT OR MORE (BY VOLUME) OF ONE OR MORE OF THE ABOVE HALOGENATED SOLVENTS OR THOSE SOLVENTS LISTED IN F001, F004, AND F005; AND STILL BOTTOMS FROM THE RECOVERY OF THESE SPENT SOLVENTS AND SPENT SOLVENT MIXTURES.		
Haz Waste Cd Owner:				Source Type:	N	
Haz Waste Cd:				Code Type:	F	
BR Waste Code Active Status:						
Waste Code Active Status:						
Waste Code Description:				THE FOLLOWING SPENT HALOGENATED SOLVENTS: TETRACHLOROETHYLENE, METHYLENE CHLORIDE, TRICHLOROETHYLENE, 1,1,1-TRICHLOROETHANE, CHLOROBENZENE, 1,1,2-TRICHLORO-1,2,2-TRIFLUOROETHANE, ORTHO-DICHLOROBENZENE, TRICHLOROFLUOROMETHANE, AND 1,1,2, TRICHLOROETHANE; ALL SPENT SOLVENT MIXTURES/BLENDS CONTAINING, BEFORE USE, A TOTAL OF TEN PERCENT OR MORE (BY VOLUME) OF ONE OR MORE OF THE ABOVE HALOGENATED SOLVENTS OR THOSE SOLVENTS LISTED IN F001, F004, AND F005; AND STILL BOTTOMS FROM THE RECOVERY OF THESE SPENT SOLVENTS AND SPENT SOLVENT MIXTURES.		
Haz Waste Cd Owner:				Source Type:	N	
Haz Waste Cd:				Code Type:	F	
BR Waste Code Active Status:						
Waste Code Active Status:						
Waste Code Description:				THE FOLLOWING SPENT NONHALOGENATED SOLVENTS: CRESOLS, CRESYLIC ACID, AND NITROBENZENE; AND THE STILL BOTTOMS FROM THE RECOVERY OF THESE SOLVENTS; ALL SPENT SOLVENT MIXTURES/BLENDS CONTAINING, BEFORE USE, A TOTAL OF TEN PERCENT OR MORE (BY VOLUME) OF ONE OR MORE OF THE ABOVE NONHALOGENATED SOLVENTS OR THOSE SOLVENTS LISTED IN F001, F002, AND F005; AND STILL BOTTOMS FROM THE RECOVERY OF THESE SPENT SOLVENTS AND SPENT SOLVENT MIXTURES.		
Haz Waste Cd Owner:				Source Type:	I	
Haz Waste Cd:				Code Type:	D	
BR Waste Code Active Status:						
Waste Code Active Status:						
Waste Code Description:				IGNITABLE WASTE		
Haz Waste Cd Owner:				Source Type:	N	
Haz Waste Cd:				Code Type:	D	
BR Waste Code Active Status:						
Waste Code Active Status:						
Waste Code Description:				IGNITABLE WASTE		
Haz Waste Cd Owner:				Source Type:	I	
Haz Waste Cd:				Code Type:	F	
BR Waste Code Active Status:						
Waste Code Active Status:						
Waste Code Description:				THE FOLLOWING SPENT NONHALOGENATED SOLVENTS: CRESOLS, CRESYLIC ACID, AND NITROBENZENE; AND THE STILL BOTTOMS FROM THE RECOVERY OF THESE SOLVENTS; ALL SPENT SOLVENT MIXTURES/BLENDS CONTAINING, BEFORE USE, A TOTAL OF TEN PERCENT OR MORE (BY VOLUME) OF ONE OR MORE OF THE ABOVE NONHALOGENATED SOLVENTS OR THOSE SOLVENTS LISTED IN F001, F002, AND F005; AND STILL BOTTOMS FROM THE RECOVERY OF THESE SPENT SOLVENTS AND SPENT SOLVENT MIXTURES.		
Haz Waste Cd Owner:				Source Type:	N	

Map Key	Number of Records	Direction	Distance (mi/ft)	Elev/Diff (ft)	Site	DB
<hr/>						
Haz Waste Cd:	D002				Code Type:	D
BR Waste Code Active Status:	Yes					
Waste Code Active Status:	Yes					
Waste Code Description:	CORROSIVE WASTE					
Haz Waste Cd Owner:	HQ				Source Type:	I
Haz Waste Cd:	D002				Code Type:	D
BR Waste Code Active Status:	Yes					
Waste Code Active Status:	Yes					
Waste Code Description:	CORROSIVE WASTE					
 <u>Owner/Operator Details</u>						
Owner/Operator Ind:	CP				Country:	
Name:	NAME NOT REPORTED				Zip Code:	99998
Street No:					Phone:	312-555-1212
Street 1:	ADDRESS NOT REPORTED				Type:	P
Street 2:					Date Became Current:	
City:	CITY NOT REPORTED				Date Ended Current:	
State:	AK					
Source Type:	N					
Owner/Operator Ind:	CP				Country:	US
Name:	THE KRIETE GROUP				Zip Code:	53708-3708
Street No:					Phone:	608-244-3506
Street 1:	PO BOX 8130				Type:	P
Street 2:					Date Became Current:	19981005
City:	MADISON				Date Ended Current:	
State:	WI					
Source Type:	I					
Owner/Operator Ind:	CO				Country:	US
Name:	THE KRIETE GROUP				Zip Code:	53708-3708
Street No:					Phone:	608-244-3506
Street 1:	PO BOX 8130				Type:	P
Street 2:					Date Became Current:	19981005
City:	MADISON				Date Ended Current:	
State:	WI					
Source Type:	I					
Owner/Operator Ind:	CO				Country:	US
Name:	ROGER KRIETE				Zip Code:	53208
Street No:					Phone:	414-258-8484
Street 1:	4444 W BLUE MOUND RD				Type:	P
Street 2:					Date Became Current:	
City:	MILWAUKEE				Date Ended Current:	
State:	WI					
Source Type:	N					

7	5 of 6	N	0.10 / 511.00	857.76 / 16	MADISON MACK SALES INC 3722 COMMERCIAL AVE MADISON WI 53714	SHWIMS
<hr/>						
Site ID:	733500				Site Loc Address:	3722 COMMERCIAL AVE
Facility FID:	113137750				Site Loc City:	MADISON
Lat Degree:					Last Update:	
Lat Minute:					Lat Second:	
Long Deg:					Fac Start Date:	10/5/1998
Long Min:					Fac Region Abbr:	SC
Long Sec:					Fac Construct Date:	
Lat/Long Datum:					Fac Loc Addr:	3722 COMMERCIAL AVE
Lat/Long Accuracy:					Fac Loc City:	MADISON
Lat/Long Method:					Fac Loc State:	WI
Q N Section:					Fac Loc Zip Code:	53714
QQ N Section:					Fac Mail Addr:	PO BOX 8130
Q Section:					Fac Mail City:	MADISON
QQ Section:					Fac Mail State:	WI

Map Key	Number of Records	Direction	Distance (mi/ft)	Elev/Diff (ft)	Site	DB
Range:				Fac Mail Zip Code:		537088130
Site Survey Range:				Site Acres Amount:		
Site Srvy Rng N Dir:				Site Overflow Flag:		
Survey Section:				Site Owner Name:		
Survey Township:				Site Owner Type:		
State Plane Coord:				Site FIPS County:		
Fac Oper Type Cd:		P				
Fac Oper Type Desc:		PRIVATE				
Fac Owner Type Cd:		P				
Fac Owner Type Desc:		PRIVATE				
Facility Status Cd:		O				
Facility Status Desc:		Operating				

Facility Activity Information

License No:		Fee Flag:	No
Short Name:	SQG	Monitor Req Flag:	
Activity Code:	202	License Flag:	
Act Name:	HW Generator - Small	HW Annual Flag:	Yes
Orig Approval Date:		SW Annual Flag:	
Orig Lic Date:			
Activity Status Cd:	I		
Activity Status Desc:	Inactive		
License Status Cd:			
License Status Desc:			

Contact Information

Activity Code:	202	Phone Ext:	403
Last Name:	SPAENI	Street:	PO BOX 8130
Middle Initial:	A	City:	MADISON
First Name:	TIM	State:	WI
Mail Name:	TIM A SPAENI, SAFETY DIRECTOR	Zip:	53708
Phone:	6082443506		
Activity Code:	298	Phone Ext:	403
Last Name:	SPAENI	Street:	P.O. BOX 8130
Middle Initial:	A	City:	MADISON
First Name:	TIM	State:	WI
Mail Name:	TIM A SPAENI, SAFETY DIRECTOR	Zip:	53708
Phone:	6082443506		
Activity Code:	297	Phone Ext:	403
Last Name:	SPAENI	Street:	P.O. BOX 8130
Middle Initial:	A	City:	MADISON
First Name:	TIM	State:	WI
Mail Name:	TIM A SPAENI, SAFETY DIRECTOR	Zip:	53708
Phone:	6082443506		

Owner Information

Name:	MICHAEL & ROBERT GILOMEN	Owner Start Date:	10/5/1998
Street:	PO BOX 8130	Owner End Date:	
City:	MADISON	Phone:	6082443506
State:	WI	Phone Ext:	
Zip:	53708	Creation Date:	
Owner Type:		Last Update Date:	
Name:	THE KRIETE GROUP	Owner Start Date:	10/5/1998
Street:	PO BOX 8130	Owner End Date:	
City:	MADISON	Phone:	6082443506
State:	WI	Phone Ext:	
Zip:	53708	Creation Date:	1/16/2007
Owner Type:	P	Last Update Date:	1/16/2007

Map Key	Number of Records	Direction	Distance (mi/ft)	Elev/Diff (ft)	Site	DB
7	6 of 6	N	0.10 / 511.00	857.76 / 16	GILOMEN TRUCK & EQUIP INC 3722 COMMERCIAL AVE MADISON WI 53714	UST
BLDG ID:		83332	Land Owner Type:		Private	
Object Type:		UST	Municipality Name:		MADISON	
Fire Dept ID:		1301	County Name:		DANE	
Fire Dept Name:		Madison				
--Details--						
Reg Object ID:		271480	Size Gallons:		8000	
Tank Status Code:		CR	Fed Reg UST:		Y	
Tank Status:		Closed/Removed	Tank Occupancy Cd:		11	
Tank Contents ID:		1	Occupancy Desc:		Bulk Plant Storage	
Tank Contents:		Diesel	Owner:		MICHAEL GILOMEN	
Tank Marketer:		Yes	Building Name:		GILOMEN TRUCK & EQUIP INC	
Reg Object ID:		271481	Size Gallons:		500	
Tank Status Code:		CR	Fed Reg UST:		Y	
Tank Status:		Closed/Removed	Tank Occupancy Cd:		11	
Tank Contents ID:		4	Occupancy Desc:		Bulk Plant Storage	
Tank Contents:		Unleaded Gasoline	Owner:		MICHAEL GILOMEN	
Tank Marketer:		Yes	Building Name:		GILOMEN TRUCK & EQUIP INC	
8	1 of 1	N	0.10 / 527.16	860.36 / 18	American Family Insurance Group 615 MAYFAIR AVENUE MADISON WI 53714	TIER 2
Facility ID:		199654				
Facility Status:		ACTIVE				
Facility Type:		Facility				
Company Name:						
NAICS:		524126				
No of Chemicals:		1				
No of EHS Chemicals:		1				
No of EHS More Than TPQ CH:		0				
Avg Daily Amt Unit:		lbs				
Country:		US				
Tier 2 Facilities Details						
CAS No:		7664939	Is Delayed Hazard:		No	
Chemical Name:		SULFURIC ACID	Is Explosive:		Yes	
No of Days Onsite:		365	Is Flammable:		No	
Max Daily Amount:		776	Is Physical NNOC:		No	
Is Pure:		Yes	Organic Peroxide:		No	
Is EHS:		Yes	Is Oxidizer:		No	
EHS Name:		SULFURIC ACID	Is Pyrophoric Gas:		No	
Is Mix:		No	Is Self Heating:		No	
Is Solid State:		No	Is Self Reactive:		No	
Is Liquid State:		Yes	Is Acute Toxicity:		Yes	
Is Reactive Haz:		Yes	Is Aspiration Haz:		No	
Is Immediate Haz:		Yes	Is Carcinogenic:		Yes	
Combustible Dust:		No	Is Health HNOC:		No	
Sudden Release of Pressure:		No				
Corrosive to Metal:		No				
Gas Under Pressure:		No				
Emission of Gas with Water:		No				
Is Pyrophoric Liquid or Solid:		No				
Is Germ Cell Mutagenicity:		No				
Is Reproductive Toxicity:		Yes				
Respiratory or Skin Sensitive:		No				
Serious Eye Damage/Irritation:		Yes				
Is Simple Asphyxiant:		No				

Map Key	Number of Records	Direction	Distance (mi/ft)	Elev/Diff (ft)	Site	DB
Is Skin Corrosion or Irritation:		Yes				
Is Specific Target Organ Toxic:		Yes				

9	1 of 2	NNW	0.10 / 530.33	858.66 / 17	HABITAT FOR HUMANITY 513 JACOBSON AVE MADISON WI	BROWNFIELDS
-------------------	--------	-----	---------------	-------------	--	-------------

Site ID: 8867600
 County Code: 13
 County: DANE
 Region: STH CNTRL
 Latitude: 43.10601810
 Longitude: -89.326068

Facility Activity Information

Detail Seq No:	363281	Risk Code:	N/A
Act Code:	380	Acres:	UNKNOWN
Activity Type:	GENERAL PROPERTY	Acres 100:	Yes
Status CD:	G	Juris:	DNR RR
Status:	GEN PROP	NPL Flag:	No
Dcom No:	NONE	DCOM DB Track Flag:	No
Comm Occurrence ID:	NONE	PECFA Eligible Flag:	No
EPA CERCLIS ID:		AST Flag:	No
FID:		Drycleaner Flag:	No
Activity Name:	HABITAT FOR HUMANITY	Co Contam Flag:	No
Activity No:	0713363281	PLSS:	NE 1/4 of the NE 1/4 of Sec 05, T07N, R10E
Activity Display No:	07-13-363281	Geo Located Flag:	Yes
Start Date:	2002-07-15	GIS Registry Flag:	No
End Date:		GIS Area Point Flag:	A
Last Action:	2002-07-31	Latitude:	43.10601810
Activity Detail Address:	513 JACOBSON AVE MADISON	Longitude:	-89.326068
Activity Comments:			

Action Information

Action Date:	07/31/2002
Action Code:	684
Action Name:	General Liability Clarification Letter Issued
Action Desc:	Date RR issues the General Liability Clarification Letter.
Action Comment:	
Action Date:	07/15/2002
Action Code:	683
Action Name:	Gen Liability Clarification Ltr Req Recvd (w/o Fee for VPLE)
Action Desc:	Date DNR receives the request for General Liability Clarification letter for a VPLE property (thus no fee was paid). May issue letter to clarify liability for site specific matters related to environmental pollution and remediation of a property.
Action Comment:	
Action Date:	07/15/2002
Action Code:	1
Action Name:	General Property Notification
Action Desc:	Date DNR received an initial request for redevelopment assistance or general documentation regarding site conditions at property.
Action Comment:	

WHO Information

Org Flag:	No	State Abbr:	WI
Role Desc:	DNR File Contact	Postal Code:	53711
Full Name:	WENDY WEIHEMULLER	Composite Address:	FITCHBURG, WI 53711
Address 1:	3911 FISH HATCHERY ROAD	Country Name:	UNITED STATES
Address 2:		Email:	wendy.weihe-muller@wisconsin.gov

Map Key	Number of Records	Direction	Distance (mi/ft)	Elev/Diff (ft)	Site	DB
City: FITCHBURG						
9	2 of 2	NNW	0.10 / 530.33	858.66 / 17	Jacobson-Furey 513 Jacobson Ave 3533 Furey Ave MADISON WI 53704	FED BROWNFIELDS
Type of Funding:		Hazardous				
Acres Property ID:		201161				
Property Size(Acres):		2.25				
Local Property No:		071005101010, 071005101028				
Ownership Entity:						
Current Owner:						
Did Ownership Change:						
Sfilp Fact into the Owship:						
Latitude:		43.105731				
Longitude:		-89.326817				
Horizontal Collection Mthd:		Address Matching-House Number				
Source Map Scale:						
Reference Point:		Entrance Point of a Facility or Station				
Horiz Reference Datum:		North American Datum of 1983				
Cleanup Required:		N				
Cnrmnt Fnd Ctrl Sbstrcs:						
Cnrmnt Fnd Petroleum:						
Cnrmnt Fnd Asbestos:						
Cnrmnt Fnd Lead:						
Cnrmnt Fnd Pahs:		Yes				
Cnrmnt Fnd Pcb:						
Cnrmnt Fnd Vocs:						
Cnrmnt Fnd Selenium:						
Cnrmnt Fnd Iron:						
Cnrmnt Fnd Arsenic:						
Cnrmnt Fnd Cadmium:						
Cnrmnt Fnd Chromium:						
Cnrmnt Fnd Copper:						
Cnrmnt Fnd Mercury:						
Cnrmnt Fnd Nickel:						
Cnrmnt Fnd Pesticides:						
Cnrmnt Fnd Svocs:						
Cnrmnt Fnd Other Metals:						
Cnrmnt Fnd Other:						
Cnrmnt Fnd Other Descr :						
Cnrmnt Fnd Unknown:						
Cnrmnt Fnd None:						
Cnrmnt Cln Up Ctl Sbstr:						
Cnrmnt Cln Up Petroleum:						
Cnrmnt Cln Up Asbestos:						
Cnrmnt Cln Up Lead:						
Cnrmnt Cln Up PAHs:						
Cnrmnt Cln Up PCBs:						
Cnrmnt Cln Up VOCs:						
Cnrmnt Cln Up Selenium:						
Cnrmnt Cln Up Iron:						
Cnrmnt Cln Up Arsenic:						
Cnrmnt Cln Up Cadmium:						
Cnrmnt Cln Up Chromium:						
Cnrmnt Cln Up Copper:						
Cnrmnt Cln Up Mercury:						
Cnrmnt Cln Up Nickel:						
Cnrmnt Cln Up Pesticides:						
Cnrmnt Cln Up Svocs:						
Cnrmnt Cln Up Oth Metals:						
Cnrmnt Cln Up Other:						
Cnrmnt Cln Up Oth Descr:						
Cnrmnt Cln Up Unknown:						
Cnrmnt Cln Up None:						
Media Affected Air:						
Media Affected Sediments:						
Media Affected Soil:		Y				

Map Key	Number of Records	Direction	Distance (mi/ft)	Elev/Diff (ft)	Site	DB
Media Affect Drnking Wtr:						
Media Affected Grnd Wtr:						
Media Affctd Surf Wtr:						
Media Affctd Bldg Matrls:						
Media Affected Indoor Air:						
Media Affected None:						
Media Affected Unknown:						
Media Clnd Up Air:						
Media Clnd Up Sediments:						
Media Clnd Up Soil:						
Media Clnd Up Drnk Wtr:						
Media Clnd Up Grnd Wtr:						
Media Clnd Up Surf Wtr:						
Media Clnd Up Bldg Mats:						
Media Clnd Up Indoor Air:						
Media Clnd Up Unknown:						
St Tribal Prg ID No:						
Further Action Cleanup:						
Enrollment St Tribal Prg:						
Institutional Ctrl ICs Req:		N				
IC Catgry Proprietary Ctrl:						
IC Catgry Informational Dev:						
IC Catgry Govmntal Ctrl:						
IC Catgry Enfrc Prmt Tls:						
ICs in Place:						
Date ICs in Place:						
Photographs are Available:		Y				
Video is Available:						
Description History:						
--Details--						
Grant Recipient Name:		City of Madison				
Accomplishment Counted:		1				
Cooperative Agrment No:		00E01047				
Type Brownfields Grant:		Assessment				
Assessment Phase:		Phase I Environmental Assessment				
Assessment Start Date:		09/16/2014 00:00:00				
Assessment Compltn Dt:		11/13/2014 00:00:00				
Srce of Assessment Fund:		US EPA - Brownfields Assessment Cooperative Agreement				
Entity Prov Assmnt Fund:		EPA				
Assessment Funding Amt:		5954				
Cleanup Start Date:						
Cleanup Completion Date:						
Acres Cleaned Up:						
Cleanup Funding Source:						
Entity Prvd Cleanup Fund:						
Cleanup Funding Amount:						
Redevelopment Start Dt:		12/01/2014 00:00:00				
No of Clnup/Redev Jobs:						
Acre/Grnspace Created:						
Src of Redev Funding:		Local Funding				
Entity Prvd Redev Funds:		City of Madison				
Redev Funding Amount:		10287				
Highlights:						
IC Data Address:						
Redev Completion Date:						
Past Use Greenspace Arces:						
Past Use Residential Arces:						
Past Use Commercial Arces:						
Past Use Industrial Arces:						
Past Use Multistory Arces:						
Future Use Multistory Arces:						
Future Use Greenspace:		2.25				
Future Use Residential:						
Future Use Commercial:						
Future Use Industrial:						
2010 Below Poverty No:		458				
2010 Below Poverty Pct:		24.0%				

Map Key	Number of Records	Direction	Distance (mi/ft)	Elev/Diff (ft)	Site	DB
2010 Median Income:		2110				
2010 Low Income No:		935				
2010 Low Income Pct:		49.0%				
2010 Vacant Housing No:		72				
2010 Vac Housing Pct:		7.6%				
2010 Unemployed No:		108				
2010 Unemployed:		5.7%				
Grant Recipient Name:		City of Madison				
Accomplishment Counted:		0				
Cooperative Agrment No:		00E01047				
Type Brownfields Grant:		Assessment				
Assessment Phase:		Phase II Environmental Assessment				
Assessment Start Date:		11/05/2014 00:00:00				
Assessment Compltn Dt:		12/01/2014 00:00:00				
Src of Assessment Fund:		Local Funding				
Entity Prov Assmnt Fund:		City of Madison				
Assessment Funding Amt:		5000				
Cleanup Start Date:						
Cleanup Completion Date:						
Acres Cleaned Up:						
Cleanup Funding Source:						
Entity Prvd Cleanup Fund:						
Cleanup Funding Amount:						
Redevelopment Start Dt:		12/01/2014 00:00:00				
No of Clnup/Redev Jobs:						
Acre/Grnspace Created:						
Src of Redev Funding:		Local Funding				
Entity Prvd Redev Funds:		City of Madison				
Redev Funding Amount:		10287				
Highlights:						
IC Data Address:						
Redev Completion Date:						
Past Use Greenspace Arces:						
Past Use Residential Arces:						
Past Use Commercial Arces:						
Past Use Industrial Arces:						
Past Use Multistory Arces:						
Future Use Multistory Arces:						
Future Use Greenspace:		2.25				
Future Use Residential:						
Future Use Commercial:						
Future Use Industrial:						
2010 Below Poverty No:		458				
2010 Below Poverty Pct:		24.0%				
2010 Median Income:		2110				
2010 Low Income No:		935				
2010 Low Income Pct:		49.0%				
2010 Vacant Housing No:		72				
2010 Vac Housing Pct:		7.6%				
2010 Unemployed No:		108				
2010 Unemployed:		5.7%				
Grant Recipient Name:		City of Madison				
Accomplishment Counted:		0				
Cooperative Agrment No:		00E01047				
Type Brownfields Grant:		Assessment				
Assessment Phase:		Phase II Environmental Assessment				
Assessment Start Date:		11/05/2014 00:00:00				
Assessment Compltn Dt:		12/01/2014 00:00:00				
Src of Assessment Fund:		Local Funding				
Entity Prov Assmnt Fund:		City of Madison				
Assessment Funding Amt:		5000				
Cleanup Start Date:						
Cleanup Completion Date:						
Acres Cleaned Up:						
Cleanup Funding Source:						
Entity Prvd Cleanup Fund:						
Cleanup Funding Amount:						

Map Key	Number of Records	Direction	Distance (mi/ft)	Elev/Diff (ft)	Site	DB
Redevelopment Start Dt:		12/01/2014 00:00:00				
No of Clnup/Redev Jobs:						
Acre/Grnspace Created:						
Src of Redev Funding:		Local Funding				
Entity Prvd Redev Funds:		City of Madison				
Redev Funding Amount:		100000				
Highlights:						
IC Data Address:						
Redev Completion Date:						
Past Use Greenspace Arces:						
Past Use Residential Arces:						
Past Use Commercial Arces:						
Past Use Industrial Arces:						
Past Use Multistory Arces:						
Future Use Multistory Arces:						
Future Use Greenspace:		2.25				
Future Use Residential:						
Future Use Commercial:						
Future Use Industrial:						
2010 Below Poverty No:		458				
2010 Below Poverty Pct:		24.0%				
2010 Median Income:		2110				
2010 Low Income No:		935				
2010 Low Income Pct:		49.0%				
2010 Vacant Housing No:		72				
2010 Vac Housing Pct:		7.6%				
2010 Unemployed No:		108				
2010 Unemployed:		5.7%				
Grant Recipient Name:		City of Madison				
Accomplishment Counted:		1				
Cooperative Agrment No:		00E01047				
Type Brownfields Grant:		Assessment				
Assessment Phase:		Phase I Environmental Assessment				
Assessment Start Date:		09/16/2014 00:00:00				
Assessment Compltn Dt:		11/13/2014 00:00:00				
Src of Assessment Fund:		US EPA - Brownfields Assessment Cooperative Agreement				
Entity Prov Assmnt Fund:		EPA				
Assessment Funding Amt:		5954				
Cleanup Start Date:						
Cleanup Completion Date:						
Acres Cleaned Up:						
Cleanup Funding Source:						
Entity Prvd Cleanup Fund:						
Cleanup Funding Amount:						
Redevelopment Start Dt:		12/01/2014 00:00:00				
No of Clnup/Redev Jobs:						
Acre/Grnspace Created:						
Src of Redev Funding:		Local Funding				
Entity Prvd Redev Funds:		City of Madison				
Redev Funding Amount:		100000				
Highlights:						
IC Data Address:						
Redev Completion Date:						
Past Use Greenspace Arces:						
Past Use Residential Arces:						
Past Use Commercial Arces:						
Past Use Industrial Arces:						
Past Use Multistory Arces:						
Future Use Multistory Arces:						
Future Use Greenspace:		2.25				
Future Use Residential:						
Future Use Commercial:						
Future Use Industrial:						
2010 Below Poverty No:		458				
2010 Below Poverty Pct:		24.0%				
2010 Median Income:		2110				
2010 Low Income No:		935				
2010 Low Income Pct:		49.0%				

Map Key	Number of Records	Direction	Distance (mi/ft)	Elev/Diff (ft)	Site	DB
2010 Vacant Housing No:	72					
2010 Vac Housing Pct:	7.6%					
2010 Unemployed No:	108					
2010 Unemployed:	5.7%					

10	1 of 2	SSE	0.12 / 621.87	862.86 / 21	REYNOLDS ALUMINUM 3629 MILWAUKEE ST MADISON WI 53714	RCRA NON GEN
EPA Handler ID: WIR000022467 Land Type Code: P Land Type Desc: Private Federal Waste Generator Code: N Gen Status Univ Code: N Gen Status Univ Desc: No Report Importer Activity: No Mixed Waste Generator: No Transporter Activity: No Transfer Facility: No Recycler Activity: No Onsite Burner Exemption: No Furnace Exemption: No Underground Inject Activity: No Receives Waste from Offsite: No TSD Type: ----- TSD Activity: No Corrective Action Univ: No Action has been Imposed: No Action under 3004 (U)/(V): No Institutional Control Indicator: N Used Oil Transporter: Used Oil Transfer Facility: Used Oil Processor: Used Oil Refiner: Used Oil Burner: Used Oil Market Burner: Used Oil Spec Marketer: Activity Location: WI County Code: WI025 County Name: DANE Contact Name: ARNIE CLAUSON Contact Phone No and Ext: 608-241-5789 Contact Email: Contact Address: 3629 MILWAUKEE ST , MADISON , WI, 53714 , US Mailing Address: 3029 MILWAUKEE ST , MADISON , WI, 53714 , US						

Violation/Evaluation Summary

Note: NO RECORDS: As of Jan 24 2018, there are no Compliance Monitoring and Enforcement (violation) records associated with this facility (EPA ID).

Handler Details

Source Type:	N	Used Oil Transporter:	No
Receive Date:	19970217	UO Transfer Fac:	No
Non Notifier:		Used Oil Processor:	No
Acknowledge Flag:		Used Oil Refiner:	No
Acknowledge Date:		Used Oil Burner:	No
Accessibility:		UO Market Burner:	No
Land Type:	P	UO Spec Marketer:	No
Fed Waste Gen Own:	HQ	Current Site Name:	REYNOLDS ALUMINUM
Fed Waste Gen Cd:	3	Location Street No:	
Fed Waste Gen Desc:	Conditionally Exempt Small Quantity	Location Street 1:	3629 MILWAUKEE ST
ST Waste Gen Own:	WI	Location Street 2:	
State Waste Gen Cd:		Location City:	MADISON

Map Key	Number of Records	Direction	Distance (mi/ft)	Elev/Diff (ft)	Site	DB
Short Term Gen:	No				Location State:	WI
Importer Activity:	No				Location Zip Code:	53714
Mixed Waste Gen:	No				County Code:	WI025
Transporter:	No				State District:	
Transfer Facility:	No				Mailing Street No:	
TSD Activity:	No				Mailing Street 1:	3029 MILWAUKEE ST
Recycler Activity:	No				Mailing Street 2:	
Onsite Burn Exempt:	No				Mailing City:	MADISON
Furnace Exemption:	No				Mailing State:	WI
Underground Inject:	No				Mailing Zip Code:	53714
Off Site Receipt:	No				Mailing Country:	
Waste Dest Fac:	No				Contact First Name:	ARNIE
Subpart K College:					Contact Middle Initial:	
Subpart K Hospital:					Contact Last Name:	CLAUSON
Subpart K Non Profit:					Contact Street No:	
Subpart K Withdraw:					Contact Street 1:	3629 MILWAUKEE ST
Include Ntnl Rprt:					Contact Street 2:	
Reporting Cycle:					Contact City:	MADISON
LQHUW:	No				Contact State:	WI
Trader Importer:					Contact Zip:	53714
Trader Exporter:					Contact Country:	US
Slab Importer:					Contact Phone:	608-241-5789
Slab Exporter:					Contact Phone Ext:	
Current Record:	No				Contact Fax:	
Location Country:	US				Contact Email Addr:	
State District Owner:					Contact Title:	

Handler Details

Source Type:	I	Used Oil Transporter:	No
Receive Date:	20101203	UO Transfer Fac:	No
Non Notifier:		Used Oil Processor:	No
Acknowledge Flag:		Used Oil Refiner:	No
Acknowledge Date:		Used Oil Burner:	No
Accessibility:		UO Market Burner:	No
Land Type:	P	UO Spec Marketer:	No
Fed Waste Gen Own:	HQ	Current Site Name:	REYNOLDS ALUMINUM
Fed Waste Gen Cd:	N	Location Street No:	
Fed Waste Gen Desc:		Location Street 1:	3629 MILWAUKEE ST
ST Waste Gen Own:	WI	Location Street 2:	
State Waste Gen Cd:	N	Location City:	MADISON
Short Term Gen:	No	Location State:	WI
Importer Activity:	No	Location Zip Code:	53714
Mixed Waste Gen:	No	County Code:	WI025
Transporter:	No	State District:	
Transfer Facility:	No	Mailing Street No:	
TSD Activity:	No	Mailing Street 1:	3029 MILWAUKEE ST
Recycler Activity:	No	Mailing Street 2:	
Onsite Burn Exempt:	No	Mailing City:	MADISON
Furnace Exemption:	No	Mailing State:	WI
Underground Inject:	No	Mailing Zip Code:	53714
Off Site Receipt:	No	Mailing Country:	US
Waste Dest Fac:	No	Contact First Name:	ARNIE
Subpart K College:	No	Contact Middle Initial:	
Subpart K Hospital:	No	Contact Last Name:	CLAUSON
Subpart K Non Profit:	No	Contact Street No:	
Subpart K Withdraw:	No	Contact Street 1:	3629 MILWAUKEE ST
Include Ntnl Rprt:		Contact Street 2:	
Reporting Cycle:		Contact City:	MADISON
LQHUW:	No	Contact State:	WI
Trader Importer:		Contact Zip:	53714
Trader Exporter:		Contact Country:	US
Slab Importer:		Contact Phone:	608-241-5789
Slab Exporter:		Contact Phone Ext:	
Current Record:	Yes	Contact Fax:	
Location Country:	US	Contact Email Addr:	
State District Owner:		Contact Title:	

Map Key	Number of Records	Direction	Distance (mi/ft)	Elev/Diff (ft)	Site	DB
---------	-------------------	-----------	------------------	----------------	------	----

Hazardous Waste Details

Haz Waste Cd Owner:	HQ	Source Type:	I
Haz Waste Cd:	D001	Code Type:	D
BR Waste Code Active Status:	Yes		
Waste Code Active Status:	Yes		
Waste Code Description:	IGNITABLE WASTE		

Haz Waste Cd Owner:	HQ	Source Type:	N
Haz Waste Cd:	D001	Code Type:	D
BR Waste Code Active Status:	Yes		
Waste Code Active Status:	Yes		
Waste Code Description:	IGNITABLE WASTE		

Owner/Operator Details

Owner/Operator Ind:	CO	Country:	
Name:	LARRY KLEIN RJK INVESTMENTS	Zip Code:	53744-5163
Street No:		Phone:	608-274-0600
Street 1:	PO BOX 45163	Type:	P
Street 2:		Date Became Current:	
City:	MADISON	Date Ended Current:	
State:	WI		
Source Type:	N		

Owner/Operator Ind:	CO	Country:	
Name:	LARRY KLEIN RJK INVESTMENTS	Zip Code:	53744-5163
Street No:		Phone:	608-274-0600
Street 1:	PO BOX 45163	Type:	P
Street 2:		Date Became Current:	
City:	MADISON	Date Ended Current:	
State:	WI		
Source Type:	I		

10	2 of 2	SSE	0.12 / 621.87	862.86 / 21	REYNOLDS ALUMINUM 3629 MILWAUKEE ST MADISON WI 53714	SHWIMS
--------------------	--------	-----	---------------	-------------	--	--------

Site ID:	4897700	Site Loc Address:	3629 MILWAUKEE ST
Facility FID:	113288450	Site Loc City:	MADISON
Lat Degree:		Last Update:	2/28/1997
Lat Minute:		Lat Second:	
Long Deg:		Fac Start Date:	2/28/1997
Long Min:		Fac Region Abbr:	SC
Long Sec:		Fac Construct Date:	
Lat/Long Datum:		Fac Loc Addr:	3629 MILWAUKEE ST
Lat/Long Accuracy:		Fac Loc City:	MADISON
Lat/Long Method:		Fac Loc State:	WI
Q N Section:		Fac Loc Zip Code:	53714
QQ N Section:		Fac Mail Addr:	3029 MILWAUKEE ST
Q Section:		Fac Mail City:	MADISON
QQ Section:		Fac Mail State:	WI
Range:		Fac Mail Zip Code:	53714
Site Survey Range:		Site Acres Amount:	
Site Srvy Rng N Dir:		Site Overflow Flag:	
Survey Section:		Site Owner Name:	LARRY KLEIN RJK INVESTMENTS
Survey Township:		Site Owner Type:	P
State Plane Coord:		Site FIPS County:	25
Fac Oper Type Cd:	P		
Fac Oper Type Desc:	PRIVATE		
Fac Owner Type Cd:	P		
Fac Owner Type Desc:	PRIVATE		
Facility Status Cd:	U		
Facility Status Desc:	Unknown		

Map Key	Number of Records	Direction	Distance (mi/ft)	Elev/Diff (ft)	Site	DB
---------	----------------------	-----------	---------------------	-------------------	------	----

Facility Activity Information

License No:		Fee Flag:	No
Short Name:	VSQG	Monitor Req Flag:	
Activity Code:	203	License Flag:	
Act Name:	HW Generator - Very Small	HW Annual Flag:	
Orig Approval Date:		SW Annual Flag:	
Orig Lic Date:			
Activity Status Cd:	I		
Activity Status Desc:	Inactive		
License Status Cd:			
License Status Desc:			

License No:		Fee Flag:	No
Short Name:	SQG	Monitor Req Flag:	
Activity Code:	202	License Flag:	
Act Name:	HW Generator - Small	HW Annual Flag:	Yes
Orig Approval Date:		SW Annual Flag:	
Orig Lic Date:			
Activity Status Cd:	I		
Activity Status Desc:	Inactive		
License Status Cd:			
License Status Desc:			

Wastes Handled Information

License No:		Haz Waste Flag:	Y
Short Name:	SQG	License Flag:	
Activity Code:	202	HW Annual Flag:	Yes
Act Name:	HW Generator - Small	SW Annual Flag:	
Status Code:	A		
Status Code Desc:	Active		
Waste Code:	D001		
Waste Description:	NON-LISTED IGNITABLE WASTES		

Contact Information

Activity Code:	203	Phone Ext:	
Last Name:	RAYFIELD	Street:	3029 MILWAUKEE ST
Middle Initial:	W	City:	MADISON
First Name:	CHARLES	State:	WI
Mail Name:	CHARLES W RAYFIELD, GENERAL MANAGER	Zip:	53714
Phone:	6082415789		

Owner Information

Name:	LARRY KLEIN RJK INVESTMENTS	Owner Start Date:	
Street:	PO BOX 45163	Owner End Date:	
City:	MADISON	Phone:	6082740600
State:	WI	Phone Ext:	
Zip:	537445163	Creation Date:	
Owner Type:		Last Update Date:	

11	1 of 1	WSW	0.13 / 692.93	855.53 / 13	MYRON SIMPSON 101 N FAIR OAKS MADISON WI 53704	UST
--------------------	--------	-----	------------------	----------------	--	-----

BLDG ID:	113015	Land Owner Type:	Private
Object Type:	UST	Municipality Name:	MADISON
Fire Dept ID:	1301	County Name:	DANE
Fire Dept Name:	Madison		

Map Key	Number of Records	Direction	Distance (mi/ft)	Elev/Diff (ft)	Site	DB
---------	-------------------	-----------	------------------	----------------	------	----

--Details--

Reg Object ID:	274109	Size Gallons:	500
Tank Status Code:	CR	Fed Reg UST:	N
Tank Status:	Closed/Removed	Tank Occupancy Cd:	9
Tank Contents ID:	6	Occupancy Desc:	Residential
Tank Contents:	Fuel Oil	Owner:	MYRON SIMPSON
Tank Marketer:	No	Building Name:	MYRON SIMPSON

[12](#)

1 of 2

SSE

0.16 /
833.83

856.38 /
14

SWISS COLONY
3650 MILWAUKEE ST
MADISON WI 53714

RCRA
NON GEN

EPA Handler ID: WID988632501
Land Type Code: P
Land Type Desc: Private
Federal Waste Generator Code: N
Gen Status Univ Code: N
Gen Status Univ Desc: No Report
Importer Activity: No
Mixed Waste Generator: No
Transporter Activity: No
Transfer Facility: No
Recycler Activity: No
Onsite Burner Exemption: No
Furnace Exemption: No
Underground Inject Activity: No
Receives Waste from Offsite: No
TSD Type: -----
TSD Activity: No
Corrective Action Univ: No
Action has been Imposed: No
Action under 3004 (U)(V): No
Institutional Control Indicator: N
Used Oil Transporter:
Used Oil Transfer Facility:
Used Oil Processor:
Used Oil Refiner:
Used Oil Burner:
Used Oil Market Burner:
Used Oil Spec Marketer:
Activity Location: WI
County Code: WI025
County Name: DANE
Contact Name: GREG WALSH
Contact Phone No and Ext: 608-246-7300
Contact Email:
Contact Address: 3650 MILWAUKEE ST , MADISON , WI, 53714 , US
Mailing Address: 3650 MILWAUKEE ST , MADISON , WI, 53714

Violation/Evaluation Summary

Note: NO RECORDS: As of Jan 24 2018, there are no Compliance Monitoring and Enforcement (violation) records associated with this facility (EPA ID).

Handler Details

Source Type:	N	Used Oil Transporter:	No
Receive Date:	19921123	UO Transfer Fac:	No
Non Notifier:		Used Oil Processor:	No
Acknowledge Flag:		Used Oil Refiner:	No
Acknowledge Date:		Used Oil Burner:	No
Accessibility:		UO Market Burner:	No
Land Type:	P	UO Spec Marketer:	No
Fed Waste Gen Own:	HQ	Current Site Name:	SWISS COLONY

Map Key	Number of Records	Direction	Distance (mi/ft)	Elev/Diff (ft)	Site	DB
<hr/>						
Fed Waste Gen Cd:	N				Location Street No:	
Fed Waste Gen Desc:					Location Street 1:	3650 MILWAUKEE ST
ST Waste Gen Own:	WI				Location Street 2:	
State Waste Gen Cd:	N				Location City:	MADISON
Short Term Gen:	No				Location State:	WI
Importer Activity:	No				Location Zip Code:	53714
Mixed Waste Gen:	No				County Code:	WI025
Transporter:	No				State District:	
Transfer Facility:	No				Mailing Street No:	
TSD Activity:	No				Mailing Street 1:	3650 MILWAUKEE ST
Recycler Activity:	No				Mailing Street 2:	
Onsite Burn Exempt:	No				Mailing City:	MADISON
Furnace Exemption:	No				Mailing State:	WI
Underground Inject:	No				Mailing Zip Code:	53714
Off Site Receipt:	No				Mailing Country:	
Waste Dest Fac:	No				Contact First Name:	GREG
Subpart K College:					Contact Middle Initial:	
Subpart K Hospital:					Contact Last Name:	WALSH
Subpart K Non Profit:					Contact Street No:	
Subpart K Withdraw:					Contact Street 1:	3650 MILWAUKEE ST
Include Ntnl Rprt:					Contact Street 2:	
Reporting Cycle:					Contact City:	MADISON
LQHUV:	No				Contact State:	WI
Trader Importer:					Contact Zip:	53714
Trader Exporter:					Contact Country:	US
Slab Importer:					Contact Phone:	608-246-7300
Slab Exporter:					Contact Phone Ext:	
Current Record:	Yes				Contact Fax:	
Location Country:	US				Contact Email Addr:	
State District Owner:					Contact Title:	
<hr/>						
<u>Hazardous Waste Details</u>						
Haz Waste Cd Owner:	HQ				Source Type:	N
Haz Waste Cd:	D002				Code Type:	D
BR Waste Code Active Status:	Yes					
Waste Code Active Status:	Yes					
Waste Code Description:	CORROSIVE WASTE					
Haz Waste Cd Owner:	HQ				Source Type:	N
Haz Waste Cd:	D001				Code Type:	D
BR Waste Code Active Status:	Yes					
Waste Code Active Status:	Yes					
Waste Code Description:	IGNITABLE WASTE					
<hr/>						
<u>Owner/Operator Details</u>						
Owner/Operator Ind:	CO				Country:	
Name:	SWISS COLONY INC THE				Zip Code:	53566
Street No:					Phone:	608-328-8709
Street 1:	1112 7TH AVE				Type:	P
Street 2:					Date Became Current:	
City:	MONROE				Date Ended Current:	
State:	WI					
Source Type:	N					
<hr/>						
12	2 of 2	SSE	0.16 / 833.83	856.38 / 14	SWISS COLONY 3650 MILWAUKEE ST MADISON WI 53714	SHWIMS
Site ID:	2458600				Site Loc Address:	3650 MILWAUKEE ST
Facility FID:	113239170				Site Loc City:	MADISON
Lat Degree:					Last Update:	1/15/1993
Lat Minute:					Lat Second:	
Long Deg:					Fac Start Date:	1/15/1993
Long Min:					Fac Region Abbr:	SC

Map Key	Number of Records	Direction	Distance (mi/ft)	Elev/Diff (ft)	Site	DB
Long Sec:			Fac Construct Date:			
Lat/Long Datum:			Fac Loc Addr: 3650 MILWAUKEE ST			
Lat/Long Accuracy:			Fac Loc City: MADISON			
Lat/Long Method:			Fac Loc State: WI			
Q N Section:			Fac Loc Zip Code: 53714			
QQ N Section:			Fac Mail Addr: 3650 MILWAUKEE ST			
Q Section:			Fac Mail City: MADISON			
QQ Section:			Fac Mail State: WI			
Range:			Fac Mail Zip Code: 53714			
Site Survey Range:			Site Acres Amount:			
Site Srvy Rng N Dir:			Site Overflow Flag:			
Survey Section:			Site Owner Name: THE SWISS COLONY INC			
Survey Township:			Site Owner Type: P			
State Plane Coord:			Site FIPS County: 25			
Fac Oper Type Cd:		P				
Fac Oper Type Desc:		PRIVATE				
Fac Owner Type Cd:		P				
Fac Owner Type Desc:		PRIVATE				
Facility Status Cd:		O				
Facility Status Desc:		Operating				

Facility Activity Information

License No:		Fee Flag:	No
Short Name:	VSQG	Monitor Req Flag:	
Activity Code:	203	License Flag:	
Act Name:	HW Generator - Very Small	HW Annual Flag:	
Orig Approval Date:		SW Annual Flag:	
Orig Lic Date:			
Activity Status Cd:	A		
Activity Status Desc:	Active		
License Status Cd:			
License Status Desc:			

Wastes Handled Information

License No:		Haz Waste Flag:	Y
Short Name:	VSQG	License Flag:	
Activity Code:	203	HW Annual Flag:	
Act Name:	HW Generator - Very Small	SW Annual Flag:	
Status Code:	A		
Status Code Desc:	Active		
Waste Code:	D001		
Waste Description:	NON-LISTED IGNITABLE WASTES		
License No:		Haz Waste Flag:	Y
Short Name:	VSQG	License Flag:	
Activity Code:	203	HW Annual Flag:	
Act Name:	HW Generator - Very Small	SW Annual Flag:	
Status Code:	A		
Status Code Desc:	Active		
Waste Code:	D002		
Waste Description:	NON-LISTED CORROSIVE WASTES		

Contact Information

Activity Code:	203	Phone Ext:	
Last Name:	WALSH	Street:	3650 MILWAUKEE ST
Middle Initial:		City:	MADISON
First Name:	GREG	State:	WI
Mail Name:	GREG WALSH PROD MGR	Zip:	53714
Phone:	6082467300		

Owner Information

Map Key	Number of Records	Direction	Distance (mi/ft)	Elev/Diff (ft)	Site	DB
<div> <div> Name: Street: City: State: Zip: Owner Type: </div> <div> THE SWISS COLONY INC 1112 7TH AVE MONROE WI 53566 </div> <div> Owner Start Date: Owner End Date: Phone: Phone Ext: Creation Date: Last Update Date: </div> <div> 6083288709 </div> </div>						
13	1 of 9	N	0.17 / 885.35	861.77 / 20	J H FINDORFF & SONS INC 703 MAYFAIR AVENUE MADISON WI 53714	AST
<div> <div> Site ID: Object Type: Fire Dept ID: Fire Dept Name: </div> <div> 82384 AST 1301 Madison </div> <div> Land Owner Type: Municipality Name: County Name: </div> <div> Private MADISON DANE </div> </div>						
--Details--						
<div> <div> Reg Object ID: Tank Status Code: Tank Status: Tank Contents ID: Tank Contents: Tank Marketer: </div> <div> 438494 CR Closed/Removed 1 Diesel No </div> <div> Size Gallons: Fed Reg UST: Tank Occupancy Cd: Occupancy Desc: Owner: Building Name: </div> <div> 325 8 Mercantile/Commercial JH FINDORFF & SONS INC J H FINDORFF & SONS INC </div> </div>						
<div> <div> Reg Object ID: Tank Status Code: Tank Status: Tank Contents ID: Tank Contents: Tank Marketer: </div> <div> 1018799 IU In Use 4 Unleaded Gasoline No </div> <div> Size Gallons: Fed Reg UST: Tank Occupancy Cd: Occupancy Desc: Owner: Building Name: </div> <div> 300 8 Mercantile/Commercial JH FINDORFF & SONS INC J H FINDORFF & SONS INC </div> </div>						
<div> <div> Reg Object ID: Tank Status Code: Tank Status: Tank Contents ID: Tank Contents: Tank Marketer: </div> <div> 1018805 IU In Use 1 Diesel No </div> <div> Size Gallons: Fed Reg UST: Tank Occupancy Cd: Occupancy Desc: Owner: Building Name: </div> <div> 300 8 Mercantile/Commercial JH FINDORFF & SONS INC J H FINDORFF & SONS INC </div> </div>						
<div> <div> Reg Object ID: Tank Status Code: Tank Status: Tank Contents ID: Tank Contents: Tank Marketer: </div> <div> 438501 CR Closed/Removed 4 Unleaded Gasoline No </div> <div> Size Gallons: Fed Reg UST: Tank Occupancy Cd: Occupancy Desc: Owner: Building Name: </div> <div> 500 8 Mercantile/Commercial JH FINDORFF & SONS INC J H FINDORFF & SONS INC </div> </div>						
<div> <div> Reg Object ID: Tank Status Code: Tank Status: Tank Contents ID: Tank Contents: Tank Marketer: </div> <div> 33504 IU In Use 2 Waste/Used Motor Oil No </div> <div> Size Gallons: Fed Reg UST: Tank Occupancy Cd: Occupancy Desc: Owner: Building Name: </div> <div> 650 8 Mercantile/Commercial JH FINDORFF & SONS INC J H FINDORFF & SONS INC </div> </div>						
13	2 of 9	N	0.17 / 885.35	861.77 / 20	FINDORFF & SON INC 703 Mayfair Ave Madison WI	CRS
<div> <div> Facility I: Detail Sequence No: Act Code: Activity Detail No: Start Date: End Date: </div> <div> 113306270 172911 340 0313172911 10/6/1997 5/11/2005 </div> <div> WTM91 X AM: WTM91 Y AM: Latitude: Longitude: Registry I: PLSS Desc: </div> <div> 574941.31255 293028.1249 43.1079888 -89.3247599 NO SWSW3308N10E </div> </div>						

Map Key	Number of Records	Direction	Distance (mi/ft)	Elev/Diff (ft)	Site	DB
13	3 of 9	N	0.17 / 885.35	861.77 / 20	GEORGIA PACIFIC CORP 703 Mayfair Ave Madison WI	CRS
Facility I: 113306270 Detail Sequence No: 116013 Act Code: 340 Activity Detail No: 0313002819 Start Date: 6/27/1996 End Date: 8/20/1996		WTM91 X AM: 574943.18745 WTM91 Y AM: 293030.68745 Latitude: 43.1080117 Longitude: -89.3247366 Registry I: NO PLSS Desc: SWSW3308N10E				
13	4 of 9	N	0.17 / 885.35	861.77 / 20	J H FINDORFF & SON INC 703 MAYFAIR AVE MADISON WI 53714	DELISTED BRRT
Site ID: 4800100 Original Source: LUST Activity Code: 340 Activity No: 0313002819 Activity Display: 03-13-002819 Start Date: 1996-06-27 End Date: 1996-08-20 Last Action Dt: 1996-08-20 Status Code: C Status: CLOSED DCOM No: NONE County: DANE Geo Loc Flag: Y EPA Cerclis ID: FID: 113306270 Risk Code: LOW Longitude: -89.32473660 DCOM DB Tracked: No Most Rec Act Type: LUST Activity Detail Add: NONE Activity Name: GEORGIA PACIFIC CORP Activity Comments:		Detail Seq No: 116013 Record Date: 05-AUG-2014 Activity Type: LUST Acres 100: N Juris: DNR RR NPL Flag: No PECFA Eligible: No AST Flag: No Drycleaner Flag: No Co-Contam: No PLSS: SW 1/4 of the SW 1/4 of Sec 33, T08N, R10E Occurrence ID: NONE Region: STH CNTRL GIS Reg Flag: N GIS Area Point: P Latitude: 43.10801170				
13	5 of 9	N	0.17 / 885.35	861.77 / 20	J H FINDORFF & SON INC 703 MAYFAIR AVE MADISON WI 53714	DELISTED LST
Site ID: 4800100 BRRTS No: Region: STH CNTRL Detail Seq No: Activity Code: Activity Type: Status Code: Status: DCOM No: Occurrence ID: EPA Cerclis ID: FID: Activity Name: Activity No: Activity Display: Start Date: End Date: Last Action Date: Activity Detail Add: Activity Comments:		County: 13 County Name: DANE Latitude: Longitude: Risk Code: Acres: Acres 100: Juris: NPL Flag: DCOM DB Tracked: PECFA Eligible: AST Flag: Drycleaner Flag: Co-Contamination: PLSS: Geo Located Flag: GIS Registry Flag: GIS Area Point: Original Source: LUST Record Date: 02-NOV-2016				

Map Key	Number of Records	Direction	Distance (mi/ft)	Elev/Diff (ft)	Site	DB
13	6 of 9	N	0.17 / 885.35	861.77 / 20	J H FINDORFF & SON INC 703 MAYFAIR AVE MADISON WI 53714	LUST

Site ID:	4800100	County Code:	13
BRRTS No:		County Name:	DANE
Database Source:	BRRTS Bulk data download	Latitude:	43.10801170
Region:	STH CNTRL	Longitude:	-89.32473660

Facility Activity Information

Detail Seq No:	116013	Risk Code:	LOW
Act Code:	340	Acres:	UNKNOWN
Activity Type:	LUST	Acres 100:	Yes
Status CD:	C	Juris:	DNR RR
Status:	CLOSED	NPL Flag:	No
Dcom No:	NONE	DCOM DB Track Flag:	No
Comm Occurrence ID:	NONE	PECFA Eligible Flag:	No
EPA CERCLIS ID:		AST Flag:	No
FID:	113306270	Drycleaner Flag:	No
Activity Name:	GEORGIA PACIFIC CORP	Co Contam Flag:	No
Activity No:	0313002819	PLSS:	SW 1/4 of the SW 1/4 of Sec 33, T08N, R10E
Activity Display No:	03-13-002819	Geo Located Flag:	Yes
Start Date:	1996-06-27	Gis Registry Flag:	No
End Date:	1996-08-20	GIS Area Point Flag:	P
Last Action:	1996-08-20	Latitude:	43.10801170
Activity Detail		Longitude:	-89.32473660
Address:			
Activity Comments:			

Action Information

Action Date:	08/20/1996
Action Code:	2
Action Name:	RP Letter Sent
Action Desc:	Date of letter to RP notifying of legal responsibilities associated with the discovery of contamination.
Action Comment:	
Action Date:	06/27/1996
Action Code:	1
Action Name:	Notification
Action Desc:	Date the DNR is notified of the discovery of the contamination.
Action Comment:	
Action Date:	08/20/1996
Action Code:	11
Action Name:	Activity Closed
Action Desc:	Date the Closure Letter or No Further Action letter is sent.
Action Comment:	

Impacts Information

Impact Seq No:	116398	Impact Code:	05
Impact Comment:	Soil Contamination	Potential Flag:	

WHO Information

Org Flag:	No	State Abbr:	WI
Role Desc:	DNR File Contact	Postal Code:	53711
Full Name:	WENDY WEIHEMULLER	Composite Address:	FITCHBURG, WI 53711
Address 1:	3911 FISH HATCHERY ROAD	Country Name:	UNITED STATES
Address 2:		Email:	wendy.weihemuller@wisconsin.gov
City:	FITCHBURG		

Map Key	Number of Records	Direction	Distance (mi/ft)	Elev/Diff (ft)	Site	DB
---------	-------------------	-----------	------------------	----------------	------	----

Org Flag:	No	State Abbr:	
Role Desc:	Project Manager	Postal Code:	
Full Name:	MICHAEL SCHMOLLER	Composite Address:	FITCHBURG,
Address 1:	3911 FISH HATCHERY RD	Country Name:	
Address 2:		Email:	michael.schmoller@wisconsin.gov
City:	FITCHBURG		

Facility Activity Information

Detail Seq No:	172911	Risk Code:	MEDIUM
Act Code:	340	Acres:	UNKNOWN
Activity Type:	LUST	Acres 100:	Yes
Status CD:	C	Juris:	DNR RR
Status:	CLOSED	NPL Flag:	No
Dcom No:	53714143103	DCOM DB Track Flag:	Yes
Comm Occurrence ID:	13310	PECFA Eligible Flag:	Yes
EPA CERCLIS ID:		AST Flag:	No
FID:	113306270	Drycleaner Flag:	No
Activity Name:	FINDORFF & SON INC	Co Contam Flag:	No
Activity No:	0313172911	PLSS:	SW 1/4 of the SW 1/4 of Sec 33, T08N, R10E
Activity Display No:	03-13-172911	Geo Located Flag:	Yes
Start Date:	1997-10-06	Gis Registry Flag:	No
End Date:	2005-05-11	GIS Area Point Flag:	P
Last Action:	2013-07-02	Latitude:	43.10798880
Activity Detail		Longitude:	-89.32475990
Address:			
Activity Comments:	***SITE WAS CLOSED UNDER THE JURISDICTION OF THE DEPT OF SAFETY AND PROFESSIONAL SERVICES (DSPS) OR DEPT OF COMMERCE - SITE TRANSFERRED BACK TO DNR JURISDICTION IN 2013***		

Action Information

Action Date:	02/10/1998
Action Code:	30
Action Name:	Site Investigation Workplan Go Ahead (notice to proceed)
Action Desc:	Date the DNR allows the RP to proceed without approval of the SIWP. Either written or by phone call.
Action Comment:	
Action Date:	10/07/1997
Action Code:	2
Action Name:	RP Letter Sent
Action Desc:	Date of letter to RP notifying of legal responsibilities associated with the discovery of contamination.
Action Comment:	
Action Date:	07/07/1998
Action Code:	35
Action Name:	Site Investigation Workplan Received (w/out Fee)/2
Action Desc:	Date the DNR receives the Site Investigation Workplan. States the objectives of the investigation to determine the degree and extent of contamination.
Action Comment:	
Action Date:	04/04/2005
Action Code:	84
Action Name:	Conditional Closure
Action Desc:	Date conditional closure approval letter is sent - the site will not be formally closed until receipt of documentation of abandonment of wells, disposal of soil, etc.
Action Comment:	*** Conditional Closure from Commerce Data Interchange ***
Action Date:	02/06/1998
Action Code:	35
Action Name:	Site Investigation Workplan Received (w/out Fee)
Action Desc:	Date the DNR receives the Site Investigation Workplan. States the objectives of the investigation to determine the degree and extent of contamination.
Action Comment:	
Action Date:	04/21/2003

Map Key	Number of Records	Direction	Distance (mi/ft)	Elev/Diff (ft)	Site	DB
Action Code:		99				
Action Name:		Miscellaneous				
Action Desc:		Miscellaneous action. Please see action comments.				
Action Comment:		UPDATE				
Action Date:		05/11/2005				
Action Code:		11				
Action Name:		Activity Closed				
Action Desc:		Date the Closure Letter or No Further Action letter is sent.				
Action Comment:		*** NR726 Closure from Commerce Data Interchange ***				
Action Date:		07/02/2013				
Action Code:		89				
Action Name:		DSPS (formerly Commerce) Transferred Back to DNR				
Action Desc:		Date the WI Dept of Safety and Professional Services (DSPS) transfers oversight of activity back to the DNR. DSPS was part of the Dept of Commerce until 2011.				
Action Comment:		PECFA PROGRAM TRANSFER 2013-2015 STATE BUDGET				
Action Date:		10/06/1997				
Action Code:		1				
Action Name:		Notification				
Action Desc:		Date the DNR is notified of the discovery of the contamination.				
Action Comment:						
Action Date:		12/01/2003				
Action Code:		37				
Action Name:		SI Report Received (w/out Fee)				
Action Desc:		Date the DNR receives the Site Investigation Report. Provides information regarding activities performed to determine degree & extent of contamination and forming a basis for choosing the appropriate remedial action.				
Action Comment:		*** SITE INVESTIGATION DETERMINED BY DSPS TO BE COMPLETE - FROM DSPS DATA INTERCHANGE ***				
Action Date:		04/15/2004				
Action Code:		76				
Action Name:		Activity Transferred to DSPS (formerly Commerce)				
Action Desc:		Oversight of medium or low risk petroleum cleanup has been transferred to the WI Dept of Safety and Professional Services (DSPS). DSPS was part of the Dept of Commerce until 2011.Â©Â©Â©				
Action Comment:						
Action Date:		07/10/1998				
Action Code:		30				
Action Name:		Site Investigation Workplan Go Ahead (notice to proceed)/2				
Action Desc:		Date the DNR allows the RP to proceed without approval of the SIWP. Either written or by phone call.				
Action Comment:						
Action Date:		05/06/2003				
Action Code:		43				
Action Name:		Status Report Received				
Action Desc:		Date updates on progress are received. Can be 30, 60, 90 days or other interval.				
Action Comment:						

Impacts Information

Impact Seq No:	172914	Impact Code:	05
Impact Comment:	Soil Contamination	Potential Flag:	

Substances Information

Substance Desc:	Gasoline - Unleaded and Leaded
Spill Released Amt:	
Spill Released Unit Code:	

WHO Information

Org Flag:	No	State Abbr:	WI
Role Desc:	DNR File Contact	Postal Code:	53711

Map Key	Number of Records	Direction	Distance (mi/ft)	Elev/Diff (ft)	Site	DB
Full Name:		WENDY WEIHEMULLER		Composite Address:		FITCHBURG, WI 53711
Address 1:		3911 FISH HATCHERY ROAD		Country Name:		UNITED STATES
Address 2:				Email:		wendy.weihemuller@wisconsin.gov
City:		FITCHBURG				
Facility Owner Information						
Name:		JH FINDORFF& SON INC		Zip:		53703
City:		MADISON		End Date:		
State:				Start Date:		01/22/2015
Street:		301 S BEDFORD ST				
Name:		WALL TECH INC		Zip:		53703
City:		MADISON		End Date:		01/22/2015
State:		WI		Start Date:		
Street:		301 S BEDFORD ST				
13	7 of 9	N	0.17 / 885.35	861.77 / 20	J H FINDORFF & SON INC 703 MAYFAIR AVE MADISON WI 53714	RCRA CESQG
EPA Handler ID:		WIR000033589				
Land Type Code:		P				
Land Type Desc:		Private				
Federal Waste Generator Code:		3				
Gen Status Univ Code:		CEG				
Gen Status Univ Desc:		Conditionally Exempt Small Quantity Generator				
Importer Activity:		No				
Mixed Waste Generator:		No				
Transporter Activity:		No				
Transfer Facility:		No				
Recycler Activity:		No				
Onsite Burner Exemption:		No				
Furnace Exemption:		No				
Underground Inject Activity:		No				
Receives Waste from Offsite:		No				
TSD Type:		-----				
TSD Activity:		No				
Corrective Action Univ:		No				
Action has been Imposed:		No				
Action under 3004 (U)/(V):		No				
Institutional Control Indicator:		N				
Used Oil Transporter:						
Used Oil Transfer Facility:						
Used Oil Processor:						
Used Oil Refiner:						
Used Oil Burner:						
Used Oil Market Burner:						
Used Oil Spec Marketer:						
Activity Location:		WI				
County Code:		WI025				
County Name:		DANE				
Contact Name:		MIKW PETERSON				
Contact Phone No and Exten:		608-249-1648				
Contact Email:		MPETERSON@FINDORFF.COM				
Contact Address:		703 MAYFAIR AVE , MADISON , WI, 53714 , US				
Mailing Address:		703 MAYFAIR AVE , MADISON , WI, 53714 , US				

Violation/Evaluation Summary

Note: NO RECORDS: As of Jan 24 2018, there are no Compliance Monitoring and Enforcement (violation) records associated with this facility (EPA ID).

Handler Details

Map Key	Number of Records	Direction	Distance (mi/ft)	Elev/Diff (ft)	Site	DB
Source Type:	I				Used Oil Transporter:	No
Receive Date:	20150417				UO Transfer Fac:	No
Non Notifier:					Used Oil Processor:	No
Acknowledge Flag:					Used Oil Refiner:	No
Acknowledge Date:					Used Oil Burner:	No
Accessibility:					UO Market Burner:	No
Land Type:	P				UO Spec Marketer:	No
Fed Waste Gen Own:	HQ				Current Site Name:	J H FINDORFF & SON INC
Fed Waste Gen Cd:	3				Location Street No:	
Fed Waste Gen Desc:	Conditionally Exempt Small Quantity				Location Street 1:	703 MAYFAIR AVE
ST Waste Gen Own:	WI				Location Street 2:	
State Waste Gen Cd:	3				Location City:	MADISON
Short Term Gen:	No				Location State:	WI
Importer Activity:	No				Location Zip Code:	53714
Mixed Waste Gen:	No				County Code:	WI025
Transporter:	No				State District:	WI-SC
Transfer Facility:	No				Mailing Street No:	
TSD Activity:	No				Mailing Street 1:	703 MAYFAIR AVE
Recycler Activity:	No				Mailing Street 2:	
Onsite Burn Exempt:	No				Mailing City:	MADISON
Furnace Exemption:	No				Mailing State:	WI
Underground Inject:	No				Mailing Zip Code:	53714
Off Site Receipt:	No				Mailing Country:	US
Waste Dest Fac:	No				Contact First Name:	MIKW
Subpart K College:	No				Contact Middle Initial:	
Subpart K Hospital:	No				Contact Last Name:	PETERSON
Subpart K Non Profit:	No				Contact Street No:	
Subpart K Withdraw:	No				Contact Street 1:	703 MAYFAIR AVE
Include Ntnl Rprt:					Contact Street 2:	
Reporting Cycle:					Contact City:	MADISON
LQHUW:	No				Contact State:	WI
Trader Importer:					Contact Zip:	53714
Trader Exporter:					Contact Country:	US
Slab Importer:					Contact Phone:	608-249-1648
Slab Exporter:					Contact Phone Ext:	
Current Record:	Yes				Contact Fax:	
Location Country:	US				Contact Email Addr:	MPETERSON@FINDORFF.COM
State District Owner:	WI				Contact Title:	YARD SUPR

Handler Details

Source Type:	I	Used Oil Transporter:	No
Receive Date:	19990816	UO Transfer Fac:	No
Non Notifier:		Used Oil Processor:	No
Acknowledge Flag:		Used Oil Refiner:	No
Acknowledge Date:		Used Oil Burner:	No
Accessibility:		UO Market Burner:	No
Land Type:	P	UO Spec Marketer:	No
Fed Waste Gen Own:	HQ	Current Site Name:	J H FINDORFF & SON INC YARD OPER
Fed Waste Gen Cd:	N	Location Street No:	
Fed Waste Gen Desc:		Location Street 1:	703 MAYFAIR AVE
ST Waste Gen Own:	WI	Location Street 2:	
State Waste Gen Cd:	N	Location City:	MADISON
Short Term Gen:	No	Location State:	WI
Importer Activity:	No	Location Zip Code:	53714
Mixed Waste Gen:	No	County Code:	WI025
Transporter:	No	State District:	
Transfer Facility:	No	Mailing Street No:	
TSD Activity:	No	Mailing Street 1:	703 MAYFAIR AVE
Recycler Activity:	No	Mailing Street 2:	
Onsite Burn Exempt:	No	Mailing City:	MADISON
Furnace Exemption:	No	Mailing State:	WI
Underground Inject:	No	Mailing Zip Code:	53714
Off Site Receipt:	No	Mailing Country:	
Waste Dest Fac:	No	Contact First Name:	
Subpart K College:		Contact Middle Initial:	
Subpart K Hospital:		Contact Last Name:	
Subpart K Non Profit:		Contact Street No:	

Map Key	Number of Records	Direction	Distance (mi/ft)	Elev/Diff (ft)	Site	DB
Subpart K Withdraw:			Contact Street 1:			
Include Ntnl Rprt:			Contact Street 2:			
Reporting Cycle:			Contact City:			
LQHUW:			Contact State:			
Trader Importer:			Contact Zip:			
Trader Exporter:			Contact Country:			
Slab Importer:			Contact Phone:			
Slab Exporter:			Contact Phone Ext:			
Current Record:			Contact Fax:			
Location Country:			Contact Email Addr:			
State District Owner:			Contact Title:			

Handler Details

Source Type:	N	Used Oil Transporter:	No
Receive Date:	19980518	UO Transfer Fac:	No
Non Notifier:		Used Oil Processor:	No
Acknowledge Flag:		Used Oil Refiner:	No
Acknowledge Date:		Used Oil Burner:	No
Accessibility:		UO Market Burner:	No
Land Type:	P	UO Spec Marketer:	No
Fed Waste Gen Own:	HQ	Current Site Name:	J H FINDORFF & SON INC YARD OPER
Fed Waste Gen Cd:	1	Location Street No:	
Fed Waste Gen Desc:	Large Quantity Generator	Location Street 1:	703 MAYFAIR AVE
ST Waste Gen Own:	WI	Location Street 2:	
State Waste Gen Cd:		Location City:	MADISON
Short Term Gen:	No	Location State:	WI
Importer Activity:	No	Location Zip Code:	53714
Mixed Waste Gen:	No	County Code:	WI025
Transporter:	No	State District:	
Transfer Facility:	No	Mailing Street No:	
TSD Activity:	No	Mailing Street 1:	703 MAYFAIR AVE
Recycler Activity:	No	Mailing Street 2:	
Onsite Burn Exempt:	No	Mailing City:	MADISON
Furnace Exemption:	No	Mailing State:	WI
Underground Inject:	No	Mailing Zip Code:	53714
Off Site Receipt:	No	Mailing Country:	
Waste Dest Fac:	No	Contact First Name:	GARY
Subpart K College:		Contact Middle Initial:	
Subpart K Hospital:		Contact Last Name:	KEYES
Subpart K Non Profit:		Contact Street No:	
Subpart K Withdraw:		Contact Street 1:	601 W WILSON ST
Include Ntnl Rprt:		Contact Street 2:	
Reporting Cycle:		Contact City:	MADISON
LQHUW:	No	Contact State:	WI
Trader Importer:		Contact Zip:	53703
Trader Exporter:		Contact Country:	US
Slab Importer:		Contact Phone:	608-249-1648
Slab Exporter:		Contact Phone Ext:	
Current Record:	No	Contact Fax:	
Location Country:	US	Contact Email Addr:	
State District Owner:		Contact Title:	

Handler Details

Source Type:	I	Used Oil Transporter:	No
Receive Date:	20140506	UO Transfer Fac:	No
Non Notifier:		Used Oil Processor:	No
Acknowledge Flag:		Used Oil Refiner:	No
Acknowledge Date:		Used Oil Burner:	No
Accessibility:		UO Market Burner:	No
Land Type:	P	UO Spec Marketer:	No
Fed Waste Gen Own:	HQ	Current Site Name:	J H FINDORFF & SON INC
Fed Waste Gen Cd:	2	Location Street No:	
Fed Waste Gen Desc:	Small Quantity Generator	Location Street 1:	703 MAYFAIR AVE
ST Waste Gen Own:	WI	Location Street 2:	
State Waste Gen Cd:	2	Location City:	MADISON

Map Key	Number of Records	Direction	Distance (mi/ft)	Elev/Diff (ft)	Site	DB
Short Term Gen:	No				Location State:	WI
Importer Activity:	No				Location Zip Code:	53714
Mixed Waste Gen:	No				County Code:	WI025
Transporter:	No				State District:	WI-SC
Transfer Facility:	No				Mailing Street No:	
TSD Activity:	No				Mailing Street 1:	703 MAYFAIR AVE
Recycler Activity:	No				Mailing Street 2:	
Onsite Burn Exempt:	No				Mailing City:	MADISON
Furnace Exemption:	No				Mailing State:	WI
Underground Inject:	No				Mailing Zip Code:	53714
Off Site Receipt:	No				Mailing Country:	US
Waste Dest Fac:	No				Contact First Name:	GARY
Subpart K College:	No				Contact Middle Initial:	
Subpart K Hospital:	No				Contact Last Name:	KEYES
Subpart K Non Profit:	No				Contact Street No:	
Subpart K Withdraw:	No				Contact Street 1:	703 MAYFAIR AVE
Include Ntnl Rprt:					Contact Street 2:	
Reporting Cycle:					Contact City:	MADISON
LQHUW:	No				Contact State:	WI
Trader Importer:					Contact Zip:	53714
Trader Exporter:					Contact Country:	US
Slab Importer:					Contact Phone:	608-249-1648
Slab Exporter:					Contact Phone Ext:	
Current Record:	No				Contact Fax:	
Location Country:	US				Contact Email Addr:	MPETERSON@FINDORFF.COM
State District Owner:	WI				Contact Title:	YARD SUPR

Hazardous Waste Details

Haz Waste Cd Owner:	HQ				Source Type:	I
Haz Waste Cd:	F005				Code Type:	F
BR Waste Code Active Status:	Yes					
Waste Code Active Status:	Yes					
Waste Code Description:	THE FOLLOWING SPENT NONHALOGENATED SOLVENTS: TOLUENE, METHYL ETHYL KETONE, CARBON DISULFIDE, ISOBUTANOL, PYRIDINE, BENZENE, 2-ETHOXYETHANOL, AND 2-NITROPROPANE; ALL SPENT SOLVENT MIXTURES/BLENDS CONTAINING, BEFORE USE, A TOTAL OF TEN PERCENT OR MORE (BY VOLUME) OF ONE OR MORE OF THE ABOVE NONHALOGENATED SOLVENTS OR THOSE SOLVENTS LISTED IN F001, F002, OR F004; AND STILL BOTTOMS FROM THE RECOVERY OF THESE SPENT SOLVENTS AND SPENT SOLVENT MIXTURES.					
Haz Waste Cd Owner:	HQ				Source Type:	N
Haz Waste Cd:	D001				Code Type:	D
BR Waste Code Active Status:	Yes					
Waste Code Active Status:	Yes					
Waste Code Description:	IGNITABLE WASTE					
Haz Waste Cd Owner:	HQ				Source Type:	N
Haz Waste Cd:	D018				Code Type:	D
BR Waste Code Active Status:	Yes					
Waste Code Active Status:	Yes					
Waste Code Description:	BENZENE					
Haz Waste Cd Owner:	HQ				Source Type:	I
Haz Waste Cd:	D002				Code Type:	D
BR Waste Code Active Status:	Yes					
Waste Code Active Status:	Yes					
Waste Code Description:	CORROSIVE WASTE					
Haz Waste Cd Owner:	HQ				Source Type:	I
Haz Waste Cd:	F003				Code Type:	F
BR Waste Code Active Status:	Yes					
Waste Code Active Status:	Yes					
Waste Code Description:	THE FOLLOWING SPENT NONHALOGENATED SOLVENTS: XYLENE, ACETONE, ETHYL ACETATE, ETHYL BENZENE, ETHYL ETHER, METHYL ISOBUTYL KETONE, N-BUTYL ALCOHOL, CYCLOHEXANONE, AND METHANOL; ALL SPENT SOLVENT MIXTURES/BLENDS CONTAINING, BEFORE USE, ONLY THE ABOVE SPENT NONHALOGENATED SOLVENTS; AND ALL SPENT SOLVENT MIXTURES/BLENDS CONTAINING, BEFORE USE, ONE OR MORE OF THE ABOVE NONHALOGENATED SOLVENTS, AND A TOTAL OF TEN PERCENT OR MORE (BY VOLUME) OF ONE OR MORE OF THOSE SOLVENTS LISTED IN F001, F002, F004,					

Map Key	Number of Records	Direction	Distance (mi/ft)	Elev/Diff (ft)	Site	DB
AND F005; AND STILL BOTTOMS FROM THE RECOVERY OF THESE SPENT SOLVENTS AND SPENT SOLVENT MIXTURES.						
Haz Waste Cd Owner:	HQ				Source Type:	I
Haz Waste Cd:	D001				Code Type:	D
BR Waste Code Active Status:	Yes					
Waste Code Active Status:	Yes					
Waste Code Description:	IGNITABLE WASTE					
<u>Owner/Operator Details</u>						
Owner/Operator Ind:	CO				Country:	US
Name:	JH FINDORFF & SON INC				Zip Code:	53703
Street No:					Phone:	608-257-1568
Street 1:	301 S BEDFORD ST				Type:	P
Street 2:					Date Became Current:	20150122
City:	MADISON				Date Ended Current:	
State:	WI					
Source Type:	I					
Owner/Operator Ind:	CO				Country:	US
Name:	WALL TECH INC				Zip Code:	53703
Street No:					Phone:	608-257-1595
Street 1:	301 S BEDFORD ST				Type:	P
Street 2:					Date Became Current:	
City:	MADISON				Date Ended Current:	
State:	WI					
Source Type:	N					
Owner/Operator Ind:	CO				Country:	US
Name:	WALL TECH INC				Zip Code:	53703
Street No:					Phone:	608-257-1595
Street 1:	301 S BEDFORD ST				Type:	P
Street 2:					Date Became Current:	
City:	MADISON				Date Ended Current:	
State:	WI					
Source Type:	I					
Owner/Operator Ind:	CP				Country:	US
Name:	JH FINDORFF & SON INC				Zip Code:	53703
Street No:					Phone:	608-257-1568
Street 1:	301 S BEDFORD ST				Type:	P
Street 2:					Date Became Current:	20150122
City:	MADISON				Date Ended Current:	
State:	WI					
Source Type:	I					

13	8 of 9	N	0.17 / 885.35	861.77 / 20	J H FINDORFF & SON INC 703 MAYFAIR AVE MADISON WI 53714	SHWIMS
Site ID:	4800100				Site Loc Address:	703 MAYFAIR AVE
Facility FID:	113306270				Site Loc City:	MADISON
Lat Degree:					Last Update:	4/20/2015 2:30:05 AM
Lat Minute:					Lat Second:	
Long Deg:					Fac Start Date:	
Long Min:					Fac Region Abbr:	SC
Long Sec:					Fac Construct Date:	
Lat/Long Datum:					Fac Loc Addr:	703 MAYFAIR AVE
Lat/Long Accuracy:					Fac Loc City:	MADISON
Lat/Long Method:					Fac Loc State:	WI
Q N Section:	3				Fac Loc Zip Code:	53714
QQ N Section:	3				Fac Mail Addr:	703 MAYFAIR AVE
Q Section:	SW				Fac Mail City:	MADISON
QQ Section:	SW				Fac Mail State:	WI
Range:	10E				Fac Mail Zip Code:	53714
Site Survey Range:	10				Site Acres Amount:	

Map Key	Number of Records	Direction	Distance (mi/ft)	Elev/Diff (ft)	Site	DB
Site Srvy Rng N Dir:	4				Site Overflow Flag:	
Survey Section:	33				Site Owner Name:	JH FINDORFF& SON INC
Survey Township:	8				Site Owner Type:	P
State Plane Coord:					Site FIPS County:	
Fac Oper Type Cd:		P				
Fac Oper Type Desc:		PRIVATE				
Fac Owner Type Cd:		P				
Fac Owner Type Desc:		PRIVATE				
Facility Status Cd:		O				
Facility Status Desc:		Operating				

Facility Activity Information

License No:		Fee Flag:	No
Short Name:	VSQG	Monitor Req Flag:	
Activity Code:	203	License Flag:	
Act Name:	HW Generator - Very Small	HW Annual Flag:	
Orig Approval Date:		SW Annual Flag:	
Orig Lic Date:			
Activity Status Cd:	A		
Activity Status Desc:	Active		
License Status Cd:			
License Status Desc:			

License No:		Fee Flag:	No
Short Name:	HW GEN UST	Monitor Req Flag:	
Activity Code:	204	License Flag:	
Act Name:	HW Generator - 1x UST Removal-OBSOLETE CODE	HW Annual Flag:	No
Orig Approval Date:		SW Annual Flag:	No
Orig Lic Date:			
Activity Status Cd:	I		
Activity Status Desc:	Inactive		
License Status Cd:			
License Status Desc:			

License No:		Fee Flag:	No
Short Name:	SQG	Monitor Req Flag:	
Activity Code:	202	License Flag:	
Act Name:	HW Generator - Small	HW Annual Flag:	Yes
Orig Approval Date:		SW Annual Flag:	
Orig Lic Date:			
Activity Status Cd:	I		
Activity Status Desc:	Inactive		
License Status Cd:			
License Status Desc:			

Wastes Handled Information

License No:		Haz Waste Flag:	Y
Short Name:	VSQG	License Flag:	
Activity Code:	203	HW Annual Flag:	
Act Name:	HW Generator - Very Small	SW Annual Flag:	
Status Code:	A		
Status Code Desc:	Active		
Waste Code:	F005		
Waste Description:	SPENT NON-HALOGENATED SOLV		

License No:		Haz Waste Flag:	Y
Short Name:	VSQG	License Flag:	
Activity Code:	203	HW Annual Flag:	
Act Name:	HW Generator - Very Small	SW Annual Flag:	
Status Code:	A		
Status Code Desc:	Active		
Waste Code:	D002		
Waste Description:	NON-LISTED CORROSIVE WASTES		

Map Key	Number of Records	Direction	Distance (mi/ft)	Elev/Diff (ft)	Site	DB
<hr/>						
License No:					Haz Waste Flag:	Y
Short Name:	VSQG				License Flag:	
Activity Code:	203				HW Annual Flag:	
Act Name:	HW Generator - Very Small				SW Annual Flag:	
Status Code:	A					
Status Code Desc:	Active					
Waste Code:	F003					
Waste Description:	SPENT NON-HALOGENATED SOLV					
License No:					Haz Waste Flag:	Y
Short Name:	SQG				License Flag:	
Activity Code:	202				HW Annual Flag:	Yes
Act Name:	HW Generator - Small				SW Annual Flag:	
Status Code:	A					
Status Code Desc:	Active					
Waste Code:	F003					
Waste Description:	SPENT NON-HALOGENATED SOLV					
License No:					Haz Waste Flag:	Y
Short Name:	SQG				License Flag:	
Activity Code:	202				HW Annual Flag:	Yes
Act Name:	HW Generator - Small				SW Annual Flag:	
Status Code:	A					
Status Code Desc:	Active					
Waste Code:	D002					
Waste Description:	NON-LISTED CORROSIVE WASTES					
License No:					Haz Waste Flag:	Y
Short Name:	SQG				License Flag:	
Activity Code:	202				HW Annual Flag:	Yes
Act Name:	HW Generator - Small				SW Annual Flag:	
Status Code:	A					
Status Code Desc:	Active					
Waste Code:	F005					
Waste Description:	SPENT NON-HALOGENATED SOLV					
License No:					Haz Waste Flag:	Y
Short Name:	SQG				License Flag:	
Activity Code:	202				HW Annual Flag:	Yes
Act Name:	HW Generator - Small				SW Annual Flag:	
Status Code:	A					
Status Code Desc:	Active					
Waste Code:	D001					
Waste Description:	NON-LISTED IGNITABLE WASTES					
License No:					Haz Waste Flag:	Y
Short Name:	VSQG				License Flag:	
Activity Code:	203				HW Annual Flag:	
Act Name:	HW Generator - Very Small				SW Annual Flag:	
Status Code:	A					
Status Code Desc:	Active					
Waste Code:	D001					
Waste Description:	NON-LISTED IGNITABLE WASTES					

Contact Information

Activity Code:	203	Phone Ext:	
Last Name:	PETERSON	Street:	703 MAYFAIR AVE
Middle Initial:		City:	MADISON
First Name:	MIKW	State:	WI
Mail Name:	MIKW PETERSON, YARD SUPR	Zip:	53714
Phone:	6082491648		
Activity Code:	202	Phone Ext:	
Last Name:	PETERSON	Street:	703 MAYFAIR AVE
Middle Initial:		City:	MADISON
First Name:	MIKE	State:	WI
Mail Name:	MIKE PETERSON, YARD SUPR	Zip:	53714

Map Key	Number of Records	Direction	Distance (mi/ft)	Elev/Diff (ft)	Site	DB
<hr/>						
Phone:	6082491648					
Activity Code:	298			Phone Ext:		
Last Name:	PETERSON			Street:	703 MAYFAIR AVE	
Middle Initial:	A			City:	MADISON	
First Name:	MIKE			State:	WI	
Mail Name:	MIKE A PETERSON, YARD MGT			Zip:	53714	
Phone:	6082491648					
Activity Code:	297			Phone Ext:		
Last Name:	PETERSON			Street:	703 MAYFAIR AVE	
Middle Initial:	A			City:	MADISON	
First Name:	MIKE			State:	WI	
Mail Name:	MIKE A PETERSON, YARD MGT.			Zip:	53714	
Phone:	6082491568					
Activity Code:	204			Phone Ext:		
Last Name:	KEYES			Street:	703 MAYFAIR AVE	
Middle Initial:				City:	MADISON	
First Name:	GARY			State:	WI	
Mail Name:	GARY KEYES, YARD SUPER			Zip:	53714	
Phone:	6082491648					
<hr/>						
<u>Owner Information</u>						
Name:	JH FINDORFF & SON INC			Owner Start Date:	1/22/2015	
Street:	301 S BEDFORD ST			Owner End Date:		
City:	MADISON			Phone:	6082571568	
State:				Phone Ext:		
Zip:	53703			Creation Date:	4/20/2015 2:30:05 AM	
Owner Type:	P			Last Update Date:	4/20/2015 2:30:05 AM	
Name:	WALL TECH INC			Owner Start Date:		
Street:	301 S BEDFORD ST			Owner End Date:	1/22/2015	
City:	MADISON			Phone:	6082571595	
State:	WI			Phone Ext:		
Zip:	53703			Creation Date:		
Owner Type:	P			Last Update Date:	4/20/2015 2:30:05 AM	
<hr/>						
13	9 of 9	N	0.17 / 885.35	861.77 / 20	J H FINDORFF & SONS INC 703 MAYFAIR AVENUE MADISON WI 53714	UST
BLDG ID:	82384			Land Owner Type:	Private	
Object Type:	UST			Municipality Name:	MADISON	
Fire Dept ID:	1301			County Name:	DANE	
Fire Dept Name:	Madison					
<hr/>						
<u>--Details--</u>						
Reg Object ID:	272096			Size Gallons:	1000	
Tank Status Code:	CR			Fed Reg UST:	Y	
Tank Status:	Closed/Removed			Tank Occupancy Cd:	13	
Tank Contents ID:	1			Occupancy Desc:	Industrial	
Tank Contents:	Diesel			Owner:	JH FINDORFF & SONS INC	
Tank Marketer:	No			Building Name:	J H FINDORFF & SONS INC	
Reg Object ID:	10696			Size Gallons:	5000	
Tank Status Code:	CR			Fed Reg UST:		
Tank Status:	Closed/Removed			Tank Occupancy Cd:	8	
Tank Contents ID:	4			Occupancy Desc:	Mercantile/Commercial	
Tank Contents:	Unleaded Gasoline			Owner:	JH FINDORFF & SONS INC	
Tank Marketer:	No			Building Name:	J H FINDORFF & SONS INC	
<hr/>						

Map Key	Number of Records	Direction	Distance (mi/ft)	Elev/Diff (ft)	Site	DB
14	1 of 1	W	0.17 / 906.35	851.44 / 9	BLOOMING GROVE TN 3325 THURBER AVE MADISON WI 53714	SHWIMS
Site ID: 1811100						
Facility FID: 113114760						
Lat Degree:						
Lat Minute:						
Long Deg:						
Long Min:						
Long Sec:						
Lat/Long Datum:						
Lat/Long Accuracy:						
Lat/Long Method:						
Q N Section: 0						
QQ N Section: 0						
Q Section:						
QQ Section:						
Range:						
Site Survey Range:						
Site Srvy Rng N Dir:						
Survey Section:						
Survey Township:						
State Plane Coord:						
Fac Oper Type Cd: M						
Fac Oper Type Desc: CITY						
Fac Owner Type Cd: M						
Fac Owner Type Desc: CITY						
Facility Status Cd: U						
Facility Status Desc: Unknown						

Facility Activity Information

License No:	10302	Fee Flag:	No
Short Name:	SW TRNSPRT	Monitor Req Flag:	
Activity Code:	020	License Flag:	Yes
Act Name:	Solid Waste Transporter	HW Annual Flag:	
Orig Approval Date:		SW Annual Flag:	
Orig Lic Date:			
Activity Status Cd:	I		
Activity Status Desc:	Inactive		
License Status Cd:	X		
License Status Desc:	Expired		

Wastes Handled Information

License No:	10302	Haz Waste Flag:	
Short Name:	SW TRNSPRT	License Flag:	Yes
Activity Code:	020	HW Annual Flag:	
Act Name:	Solid Waste Transporter	SW Annual Flag:	
Status Code:	A		
Status Code Desc:	Active		
Waste Code:	W790		
Waste Description:	WOOD MATTER		
License No:	10302	Haz Waste Flag:	
Short Name:	SW TRNSPRT	License Flag:	Yes
Activity Code:	020	HW Annual Flag:	
Act Name:	Solid Waste Transporter	SW Annual Flag:	
Status Code:	A		
Status Code Desc:	Active		
Waste Code:	W670		
Waste Description:	REFUSE		
License No:	10302	Haz Waste Flag:	
Short Name:	SW TRNSPRT	License Flag:	Yes
Activity Code:	020	HW Annual Flag:	

Map Key	Number of Records	Direction	Distance (mi/ft)	Elev/Diff (ft)	Site	DB
---------	-------------------	-----------	------------------	----------------	------	----

Act Name:	Solid Waste Transporter	SW Annual Flag:
Status Code:	A	
Status Code Desc:	Active	
Waste Code:	W340	
Waste Description:	GARBAGE	

License No:	10302	Haz Waste Flag:	
Short Name:	SW TRNSPRT	License Flag:	Yes
Activity Code:	020	HW Annual Flag:	
Act Name:	Solid Waste Transporter	SW Annual Flag:	
Status Code:	A		
Status Code Desc:	Active		
Waste Code:	W530		
Waste Description:	NONCOMBUSTIBLE		

Contact Information

Activity Code:	020	Phone Ext:	
Last Name:	AMPE	Street:	3325 THURBER AVE.
Middle Initial:		City:	MADISON
First Name:	PATRICIA	State:	WI
Mail Name:	PATRICIA AMPE, CHAIRPERSON	Zip:	53714
Phone:	6082227522		

15	1 of 3	SSE	0.18 / 950.99	855.57 / 14	SPORTS PUB 3696 Milwaukee St Madison WI	CRS
--------------------	--------	-----	---------------	-------------	---	-----

Facility I:		WTM91 X AM:	575093.0001
Detail Sequence No:	29926	WTM91 Y AM:	292006.25005
Act Code:	340	Latitude:	43.0987765
Activity Detail No:	0313002529	Longitude:	-89.3229971
Start Date:	1/13/1995	Registry I:	NO
End Date:	2/13/1997	PLSS Desc:	SWNW0407N10E

15	2 of 3	SSE	0.18 / 950.99	855.57 / 14	SPORTS PUB 3696 MILWAUKEE ST MADISON WI	LUST
--------------------	--------	-----	---------------	-------------	---	------

Site ID:	3992600	County Code:	13
BRRTS No:		County Name:	DANE
Database Source:	BRRTS Bulk data download	Latitude:	43.09877650
Region:	STH CNTRL	Longitude:	-89.32299710

Facility Activity Information

Detail Seq No:	29926	Risk Code:	MEDIUM
Act Code:	340	Acres:	UNKNOWN
Activity Type:	LUST	Acres 100:	Yes
Status CD:	C	Juris:	DNR RR
Status:	CLOSED	NPL Flag:	No
Dcom No:	53714230496	DCOM DB Track Flag:	Yes
Comm Occurrence ID:	7958	PECFA Eligible Flag:	Yes
EPA CERCLIS ID:		AST Flag:	No
FID:	NONE	Drycleaner Flag:	No
Activity Name:	SPORTS PUB	Co Contam Flag:	No
Activity No:	0313002529	PLSS:	SW 1/4 of the NW 1/4 of Sec 04, T07N, R10E
Activity Display No:	03-13-002529	Geo Located Flag:	Yes
Start Date:	1995-01-13	Gis Registry Flag:	No
End Date:	1997-02-13	GIS Area Point Flag:	P
Last Action:	2013-07-02	Latitude:	43.09877650
Activity Detail		Longitude:	-89.32299710

Address:

Activity Comments: ***SITE WAS CLOSED UNDER THE JURISDICTION OF THE DEPT OF SAFETY AND PROFESSIONAL

Map Key	Number of Records	Direction	Distance (mi/ft)	Elev/Diff (ft)	Site	DB
					SERVICES (DSPS) OR DEPT OF COMMERCE - SITE TRANSFERRED BACK TO DNR JURISDICTION IN 2013***	
Action Information						
Action Date:			12/18/1995			
Action Code:			35			
Action Name:			Site Investigation Workplan Received (w/out Fee)			
Action Desc:			Date the DNR receives the Site Investigation Workplan. States the objectives of the investigation to determine the degree and extent of contamination.			
Action Comment:						
Action Date:			01/23/1995			
Action Code:			2			
Action Name:			RP Letter Sent			
Action Desc:			Date of letter to RP notifying of legal responsibilities associated with the discovery of contamination.			
Action Comment:			RP LETTER			
Action Date:			08/28/1996			
Action Code:			76			
Action Name:			Activity Transferred to DSPS (formerly Commerce)			
Action Desc:			Oversight of medium or low risk petroleum cleanup has been transferred to the WI Dept of Safety and Professional Services (DSPS). DSPS was part of the Dept of Commerce until 2011.Â©Â©Â©			
Action Comment:						
Action Date:			05/03/1995			
Action Code:			37			
Action Name:			SI Report Received (w/out Fee)			
Action Desc:			Date the DNR receives the Site Investigation Report. Provides information regarding activities performed to determine degree & extent of contamination and forming a basis for choosing the appropriate remedial action.			
Action Comment:			SI REPORT REC'D			
Action Date:			04/06/1995			
Action Code:			43			
Action Name:			Status Report Received			
Action Desc:			Date updates on progress are received. Can be 30, 60, 90 days or other interval.			
Action Comment:			QRTLY/MTHLY STATUS RPT			
Action Date:			01/13/1995			
Action Code:			1			
Action Name:			Notification			
Action Desc:			Date the DNR is notified of the discovery of the contamination.			
Action Comment:						
Action Date:			06/05/1995			
Action Code:			30			
Action Name:			Site Investigation Workplan Go Ahead (notice to proceed)			
Action Desc:			Date the DNR allows the RP to proceed without approval of the SIWP. Either written or by phone call.			
Action Comment:			NOTICE TO PROCEED			
Action Date:			01/23/1996			
Action Code:			30			
Action Name:			Site Investigation Workplan Go Ahead (notice to proceed)/2			
Action Desc:			Date the DNR allows the RP to proceed without approval of the SIWP. Either written or by phone call.			
Action Comment:						
Action Date:			07/02/2013			
Action Code:			89			
Action Name:			DSPS (formerly Commerce) Transferred Back to DNR			
Action Desc:			Date the WI Dept of Safety and Professional Services (DSPS) transfers oversight of activity back to the DNR. DSPS was part of the Dept of Commerce until 2011.			
Action Comment:			PECFA PROGRAM TRANSFER 2013-2015 STATE BUDGET			
Action Date:			02/13/1997			
Action Code:			11			
Action Name:			Activity Closed			
Action Desc:			Date the Closure Letter or No Further Action letter is sent.			
Action Comment:			*** NR726 Closure from Commerce Data Interchange ***			

Map Key	Number of Records	Direction	Distance (mi/ft)	Elev/Diff (ft)	Site	DB
<u>Impacts Information</u>						
Impact Seq No:	73349				Impact Code:	05
Impact Comment:	Soil Contamination				Potential Flag:	
<u>WHO Information</u>						
Org Flag:	Yes				State Abbr:	WI
Role Desc:	Responsible Party				Postal Code:	53714
Full Name:	SPORTS PUB				Composite Address:	MADISON, WI 53714
Address 1:	3696 MILWAUKEE ST				Country Name:	UNITED STATES
Address 2:					Email:	NA
City:	MADISON					
Org Flag:	Yes				State Abbr:	WI
Role Desc:	Responsible Party				Postal Code:	53701-2983
Full Name:	MADISON CTY				Composite Address:	MADISON, WI 53701
Address 1:	215 MARTIN LUTHER KING JR BLVD				Country Name:	UNITED STATES
Address 2:					Email:	NA
City:	MADISON					
Org Flag:	No				State Abbr:	WI
Role Desc:	DNR File Contact				Postal Code:	53711
Full Name:	WENDY WEIHEMULLER				Composite Address:	FITCHBURG, WI 53711
Address 1:	3911 FISH HATCHERY ROAD				Country Name:	UNITED STATES
Address 2:					Email:	wendy.weihe-muller@wisconsin.gov
City:	FITCHBURG					
15	3 of 3	SSE	0.18 / 950.99	855.57 / 14	SPORTS PUB 3696 MILWAUKEE ST MADISON WI 53714	UST
BLDG ID:	132392				Land Owner Type:	Private
Object Type:	UST				Municipality Name:	MADISON
Fire Dept ID:	1301				County Name:	DANE
Fire Dept Name:	Madison					
<u>--Details--</u>						
Reg Object ID:	273992				Size Gallons:	6000
Tank Status Code:	CR				Fed Reg UST:	Y
Tank Status:	Closed/Removed				Tank Occupancy Cd:	12
Tank Contents ID:	3				Occupancy Desc:	Retail Fuel Sales
Tank Contents:	Leaded Gasoline				Owner:	CATHERINE CASPERSON
Tank Marketer:	Yes				Building Name:	SPORTS PUB
Reg Object ID:	273991				Size Gallons:	6000
Tank Status Code:	CR				Fed Reg UST:	Y
Tank Status:	Closed/Removed				Tank Occupancy Cd:	12
Tank Contents ID:	4				Occupancy Desc:	Retail Fuel Sales
Tank Contents:	Unleaded Gasoline				Owner:	CATHERINE CASPERSON
Tank Marketer:	Yes				Building Name:	SPORTS PUB
Reg Object ID:	273993				Size Gallons:	5000
Tank Status Code:	CR				Fed Reg UST:	Y
Tank Status:	Closed/Removed				Tank Occupancy Cd:	12
Tank Contents ID:	3				Occupancy Desc:	Retail Fuel Sales
Tank Contents:	Leaded Gasoline				Owner:	CATHERINE CASPERSON
Tank Marketer:	Yes				Building Name:	SPORTS PUB
16	1 of 4	SW	0.20 / 1,071.73	854.61 / 13	SEVERSINS SERVICE CENTER INC 3401 MILWAUKEE ST	AST

Map Key	Number of Records	Direction	Distance (mi/ft)	Elev/Diff (ft)	Site	DB
MADISON WI 53714						
Site ID:	131076				Land Owner Type:	Private
Object Type:	AST				Municipality Name:	MADISON
Fire Dept ID:	1301				County Name:	DANE
Fire Dept Name:	Madison					
--Details--						
Reg Object ID:	438774				Size Gallons:	250
Tank Status Code:	CR				Fed Reg UST:	
Tank Status:	Closed/Removed				Tank Occupancy Cd:	12
Tank Contents ID:	2				Occupancy Desc:	Retail Fuel Sales
Tank Contents:	Waste/Used Motor Oil				Owner:	MICHAEL SEVERSIN
Tank Marketer:	Yes				Building Name:	SEVERSINS SERVICE CENTER INC
Reg Object ID:	202323				Size Gallons:	550
Tank Status Code:	IU				Fed Reg UST:	
Tank Status:	In Use				Tank Occupancy Cd:	12
Tank Contents ID:	2				Occupancy Desc:	Retail Fuel Sales
Tank Contents:	Waste/Used Motor Oil				Owner:	MICHAEL SEVERSIN
Tank Marketer:	No				Building Name:	SEVERSINS SERVICE CENTER INC
16	2 of 4	SW	0.20 / 1,071.73	854.61 / 13	SEVERSINS UNOCAL 76 3401 Milwaukee St Madison WI	CRS
Facility I:					WTM91 X AM:	574366.99985
Detail Sequence No:	24222				WTM91 Y AM:	292066.0001
Act Code:	340				Latitude:	43.0993669
Activity Detail No:	0313000816				Longitude:	-89.331912
Start Date:	4/23/1991				Registry I:	YES
End Date:	12/27/2005				PLSS Desc:	SWNE0507N10E
16	3 of 4	SW	0.20 / 1,071.73	854.61 / 13	SEVERSINS UNOCAL 76 3401 MILWAUKEE ST MADISON WI	LUST
Site ID:	3536800				County Code:	13
BRRTS No:					County Name:	DANE
Database Source:	BRRTS Bulk data download				Latitude:	43.09936690
Region:	STH CNTRL				Longitude:	-89.331912
Facility Activity Information						
Detail Seq No:	24222				Risk Code:	HIGH
Act Code:	340				Acres:	.5
Activity Type:	LUST				Acres 100:	Yes
Status CD:	C				Juris:	DNR RR
Status:	CLOSED				NPL Flag:	No
Dcom No:	53714221301				DCOM DB Track Flag:	No
Comm Occurrence ID:	3486				PECFA Eligible Flag:	Yes
EPA CERCLIS ID:					AST Flag:	No
FID:	NONE				Drycleaner Flag:	No
Activity Name:	SEVERSINS UNOCAL 76				Co Contam Flag:	No
Activity No:	0313000816				PLSS:	SW 1/4 of the NE 1/4 of Sec 05, T07N, R10E
Activity Display No:	03-13-000816				Geo Located Flag:	Yes
Start Date:	1991-04-23				Gis Registry Flag:	Yes
End Date:	2005-12-27				GIS Area Point Flag:	P
Last Action:	2006-07-14				Latitude:	43.09936690
Activity Detail Address:					Longitude:	-89.331912
Activity Comments:						

Map Key	Number of Records	Direction	Distance (mi/ft)	Elev/Diff (ft)	Site	DB
<u>Action Information</u>						
Action Date:			10/29/1993			
Action Code:			14			
Action Name:			Notice of Violation (NOV)			
Action Desc:			Date the RP is sent a Notice of Violation (NOV) stating that a violation exists & the violator is responsible. Advises of possible prosecution & forfeitures. Requires written response within a specified time. More specific than NON.			
Action Comment:			NOTICE OF VIOLATION			
Action Date:			05/15/1997			
Action Code:			43			
Action Name:			Status Report Received/9			
Action Desc:			Date updates on progress are received. Can be 30, 60, 90 days or other interval.			
Action Comment:						
Action Date:			11/15/1995			
Action Code:			60			
Action Name:			Request for Further Work			
Action Desc:			[OBSOLETE] Used in lieu of notice to proceed. Need to take some other action or modified action from one being proposed. South Central Region code.			
Action Comment:			REQUEST FOR FURTHER WORK			
Action Date:			02/23/2005			
Action Code:			50			
Action Name:			GIS Registry Site			
Action Desc:			Site conditions merit placement on GIS registry.			
Action Comment:			AUTOPOPULATED FROM 700/710 ACTION ENTRY ON 20-OCT-05			
Action Date:			09/14/2005			
Action Code:			84			
Action Name:			Conditional Closure			
Action Desc:			Date conditional closure approval letter is sent - the site will not be formally closed until receipt of documentation of abandonment of wells, disposal of soil, etc.			
Action Comment:			MWA			
Action Date:			01/23/1995			
Action Code:			43			
Action Name:			Status Report Received/3			
Action Desc:			Date updates on progress are received. Can be 30, 60, 90 days or other interval.			
Action Comment:			QRTLY/MTHLY STATUS RPT			
Action Date:			05/14/1996			
Action Code:			43			
Action Name:			Status Report Received/6			
Action Desc:			Date updates on progress are received. Can be 30, 60, 90 days or other interval.			
Action Comment:						
Action Date:			07/20/1994			
Action Code:			43			
Action Name:			Status Report Received/2			
Action Desc:			Date updates on progress are received. Can be 30, 60, 90 days or other interval.			
Action Comment:			QRTLY/MTHLY STATUS RPT			
Action Date:			06/07/1991			
Action Code:			3			
Action Name:			Notice of Noncompliance (NON)			
Action Desc:			Date RP is sent a Notice of Noncompliance (NON) as a result of their failure or refusal to comply. Identifies the specific violation and requires a response within a given time period.			
Action Comment:			NTC OF NON COMPLIANCE			
Action Date:			01/13/1994			
Action Code:			30			
Action Name:			Site Investigation Workplan Go Ahead (notice to proceed)/2			
Action Desc:			Date the DNR allows the RP to proceed without approval of the SIWP. Either written or by phone call.			
Action Comment:			NOTICE TO PROCEED			
Action Date:			12/27/2005			

Map Key	Number of Records	Direction	Distance (mi/ft)	Elev/Diff (ft)	Site	DB
Action Code:		11				
Action Name:		Activity Closed				
Action Desc:		Date the Closure Letter or No Further Action letter is sent.				
Action Comment:						
Action Date:		03/27/1995				
Action Code:		43				
Action Name:		Status Report Received/4				
Action Desc:		Date updates on progress are received. Can be 30, 60, 90 days or other interval.				
Action Comment:		QRTL/MTHLY STATUS RPT				
Action Date:		12/03/1993				
Action Code:		35				
Action Name:		Site Investigation Workplan Received (w/out Fee)				
Action Desc:		Date the DNR receives the Site Investigation Workplan. States the objectives of the investigation to determine the degree and extent of contamination.				
Action Comment:		SI WORK PLAN REC'D				
Action Date:		06/01/2000				
Action Code:		76				
Action Name:		Activity Transferred to DSPS (formerly Commerce)				
Action Desc:		Oversight of medium or low risk petroleum cleanup has been transferred to the WI Dept of Safety and Professional Services (DSPS). DSPS was part of the Dept of Commerce until 2011.				
Action Comment:						
Action Date:		03/21/2003				
Action Code:		43				
Action Name:		Status Report Received/11				
Action Desc:		Date updates on progress are received. Can be 30, 60, 90 days or other interval.				
Action Comment:		BIDS RECEIVED				
Action Date:		12/27/2005				
Action Code:		56				
Action Name:		Continuing Obligation(s) Required - GIS Registry Site				
Action Desc:		Closure or ongoing cleanup was approved with one or more requirements: to give notice of residual contamination; require or restrict certain actions to protect the public or environment; minimize human or environmental exposures. Site conditions merit placement on the GIS registry.				
Action Comment:		AUTO-POPULATED AS REPLACEMENT FOR CODE 50				
Action Date:		04/17/2003				
Action Code:		40				
Action Name:		Remedial Action Options Report Approved				
Action Desc:		Date the DNR approves the RAOR and RP is notified via written or verbal communication.				
Action Comment:						
Action Date:		08/29/2002				
Action Code:		500				
Action Name:		PECFA Recosting				
Action Desc:		Responsible party notified that a new cost cap for PECFA reimbursement is being established.				
Action Comment:						
Action Date:		09/18/1995				
Action Code:		37				
Action Name:		SI Report Received (w/out Fee)				
Action Desc:		Date the DNR receives the Site Investigation Report. Provides information regarding activities performed to determine degree & extent of contamination and forming a basis for choosing the appropriate remedial action.				
Action Comment:		SI REPORT REC'D				
Action Date:		01/06/1997				
Action Code:		43				
Action Name:		Status Report Received/8				
Action Desc:		Date updates on progress are received. Can be 30, 60, 90 days or other interval.				
Action Comment:						
Action Date:		04/23/1991				
Action Code:		2				
Action Name:		RP Letter Sent				
Action Desc:		Date of letter to RP notifying of legal responsibilities associated with the discovery of contamination.				
Action Comment:		RP LETTER				

Map Key	Number of Records	Direction	Distance (mi/ft)	Elev/Diff (ft)	Site	DB
Action Date:		02/23/2005				
Action Code:		700				
Action Name:		Database Fee Paid for Groundwater				
Action Desc:		Date Fee received for Closed Remediation Groundwater Site Registry.				
Action Comment:						
Action Date:		03/21/2003				
Action Code:		502				
Action Name:		Bidding Completed				
Action Desc:		Responsible party notified that a PECFA bid has established the total allowable reimbursement. See comments for details.				
Action Comment:						
Action Date:		12/03/1993				
Action Code:		59				
Action Name:		Enforcement Action Completed				
Action Desc:		Date DNR indicates no further enforcement action on this subject will be taken at this time.				
Action Comment:						
Action Date:		01/06/2003				
Action Code:		43				
Action Name:		Status Report Received/10				
Action Desc:		Date updates on progress are received. Can be 30, 60, 90 days or other interval.				
Action Comment:		SENT TO BID				
Action Date:		04/23/1991				
Action Code:		1				
Action Name:		Notification				
Action Desc:		Date the DNR is notified of the discovery of the contamination.				
Action Comment:						
Action Date:		03/04/1993				
Action Code:		3				
Action Name:		Notice of Noncompliance (NON)/2				
Action Desc:		Date RP is sent a Notice of Noncompliance (NON) as a result of their failure or refusal to comply. Identifies the specific violation and requires a response within a given time period.				
Action Comment:		NTC OF NON COMPLIANCE				
Action Date:		12/27/2005				
Action Code:		232				
Action Name:		Continuing Obligation - Residual Soil Contamination				
Action Desc:		Closure or ongoing cleanup was approved with the requirement to record this site on the GIS Registry due to residual soil contamination at or above the Residual Contamination Level (RCL) or Site Specific Residual Contaminant Level (SSRCL).				
Action Comment:		*** AUTO POPULATED AT FINAL CLOSURE DUE TO 710 ACTION ***				
Action Date:		02/23/2005				
Action Code:		710				
Action Name:		Database Fee Paid for Soil				
Action Desc:		Date Fee received for Closed Remediation Soil Site Registry.				
Action Comment:						
Action Date:		02/23/2005				
Action Code:		79				
Action Name:		Closure Review Request Received with Fee				
Action Desc:		Date DNR Project Manager determined that the Case Closure - GIS Registry (Form 4400-202) submittal was administratively complete and a review can begin. Fees have been paid for the review.				
Action Comment:						
Action Date:		11/05/1997				
Action Code:		39				
Action Name:		Remedial Action Options Report received (w/out Fee)				
Action Desc:		Date DNR receives the RAOR (a workplan). It identifies and evaluates options to prevent, minimize, stabilize or eliminate threats from the discharged hazardous substances and to restore the environment to the extent practicable.				
Action Comment:						
Action Date:		01/06/2003				

Map Key	Number of Records	Direction	Distance (mi/ft)	Elev/Diff (ft)	Site	DB
Action Code:		501				
Action Name:		PECFA Bidding				
Action Desc:		Responsible party notified that bidding to establish a PECFA reimbursement cost cap will be done. See comments for bid details.				
Action Comment:						
Action Date:		02/17/1994				
Action Code:		43				
Action Name:		Status Report Received				
Action Desc:		Date updates on progress are received. Can be 30, 60, 90 days or other interval.				
Action Comment:		QRTLY/MTHLY STATUS RPT				
Action Date:		12/27/2005				
Action Code:		236				
Action Name:		Continuing Obligation - Residual GW Contamination				
Action Desc:		Closure or ongoing cleanup was approved with the requirement to record this site on the GIS Registry due to residual groundwater contamination in excess of ch. NR 140 groundwater enforcement standard				
Action Comment:		*** AUTO POPULATED AT FINAL CLOSURE DUE TO 700 ACTION ***				
Action Date:		04/15/1996				
Action Code:		43				
Action Name:		Status Report Received/5				
Action Desc:		Date updates on progress are received. Can be 30, 60, 90 days or other interval.				
Action Comment:						
Action Date:		01/03/2003				
Action Code:		89				
Action Name:		DSPS (formerly Commerce) Transferred Back to DNR				
Action Desc:		Date the WI Dept of Safety and Professional Services (DSPS) transfers oversight of activity back to the DNR. DSPS was part of the Dept of Commerce until 2011.				
Action Comment:						
Action Date:		07/14/2006				
Action Code:		100				
Action Name:		GIS Registry QAQC Completed				
Action Desc:		Date and status that this site had QAQC completed for GIS registry.				
Action Comment:						
Action Date:		07/07/2004				
Action Code:		43				
Action Name:		Status Report Received/12				
Action Desc:		Date updates on progress are received. Can be 30, 60, 90 days or other interval.				
Action Comment:						
Action Date:		06/03/1993				
Action Code:		30				
Action Name:		Site Investigation Workplan Go Ahead (notice to proceed)				
Action Desc:		Date the DNR allows the RP to proceed without approval of the SIWP. Either written or by phone call.				
Action Comment:		NOTICE TO PROCEED				
Action Date:		02/04/1998				
Action Code:		60				
Action Name:		Request for Further Work/2				
Action Desc:		[OBSOLETE] Used in lieu of notice to proceed. Need to take some other action or modified action from one being proposed. South Central Region code.				
Action Comment:						
Action Date:		09/05/1996				
Action Code:		43				
Action Name:		Status Report Received/7				
Action Desc:		Date updates on progress are received. Can be 30, 60, 90 days or other interval.				
Action Comment:						
Action Date:		04/05/2005				
Action Code:		80				
Action Name:		Closure Not Approved				
Action Desc:		Date closure not approved letter is sent.				
Action Comment:						

Map Key	Number of Records	Direction	Distance (mi/ft)	Elev/Diff (ft)	Site	DB
---------	-------------------	-----------	------------------	----------------	------	----

Impacts Information

Impact Seq No:	114092	Impact Code:	04
Impact Comment:	Groundwater Contamination	Potential Flag:	
Impact Seq No:	67122	Impact Code:	05
Impact Comment:	Soil Contamination	Potential Flag:	
Impact Seq No:	391652	Impact Code:	09
Impact Comment:	Free Product	Potential Flag:	

Substances Information

Substance Desc: Petroleum - Unknown Type
Spill Released Amt:
Spill Released Unit Code:

Substance Desc: Unknown Substance
Spill Released Amt:
Spill Released Unit Code:

WHO Information

Org Flag:	No	State Abbr:	WI
Role Desc:	DNR File Contact	Postal Code:	53711
Full Name:	WENDY WEIHEMULLER	Composite Address:	FITCHBURG, WI 53711
Address 1:	3911 FISH HATCHERY ROAD	Country Name:	UNITED STATES
Address 2:		Email:	wendy.weihe-muller@wisconsin.gov
City:	FITCHBURG		
Org Flag:	Yes	State Abbr:	WI
Role Desc:	Responsible Party	Postal Code:	53714
Full Name:	SEVERSIN'S UNOCAL 76	Composite Address:	MADISON, WI 53714
Address 1:	3401 MILWAUKEE ST	Country Name:	UNITED STATES
Address 2:		Email:	NA
City:	MADISON		
Org Flag:	No	State Abbr:	
Role Desc:	Project Manager	Postal Code:	
Full Name:	WENDELL WOJNER	Composite Address:	FITCHBURG,
Address 1:	3911 FISH HATCHERY RD	Country Name:	
Address 2:		Email:	wendell.wojner@wisconsin.gov
City:	FITCHBURG		

16	4 of 4	SW	0.20 / 1,071.73	854.61 / 13	SEVERSINS SERVICE CENTER INC 3401 MILWAUKEE ST MADISON WI 53714	UST
--------------------	--------	----	-----------------	-------------	---	-----

BLDG ID:	131076	Land Owner Type:	Private
Object Type:	UST	Municipality Name:	MADISON
Fire Dept ID:	1301	County Name:	DANE
Fire Dept Name:	Madison		

--Details--

Reg Object ID:	274091	Size Gallons:	12000
Tank Status Code:	IU	Fed Reg UST:	Y
Tank Status:	In Use	Tank Occupancy Cd:	12
Tank Contents ID:	4	Occupancy Desc:	Retail Fuel Sales
Tank Contents:	Unleaded Gasoline	Owner:	MICHAEL SEVERSIN
Tank Marketer:	Yes	Building Name:	SEVERSINS SERVICE CENTER INC
Reg Object ID:	272534	Size Gallons:	550

Map Key	Number of Records	Direction	Distance (mi/ft)	Elev/Diff (ft)	Site	DB
Tank Status Code:	CR				Fed Reg UST:	Y
Tank Status:	Closed/Removed				Tank Occupancy Cd:	12
Tank Contents ID:	2				Occupancy Desc:	Retail Fuel Sales
Tank Contents:	Waste/Used Motor Oil				Owner:	MICHAEL SEVERSin
Tank Marketer:	Yes				Building Name:	SEVERSINS SERVICE CENTER INC
Reg Object ID:	272535				Size Gallons:	8000
Tank Status Code:	CR				Fed Reg UST:	Y
Tank Status:	Closed/Removed				Tank Occupancy Cd:	12
Tank Contents ID:	4				Occupancy Desc:	Retail Fuel Sales
Tank Contents:	Unleaded Gasoline				Owner:	MICHAEL SEVERSin
Tank Marketer:	Yes				Building Name:	SEVERSINS SERVICE CENTER INC
Reg Object ID:	272533				Size Gallons:	1000
Tank Status Code:	CR				Fed Reg UST:	Y
Tank Status:	Closed/Removed				Tank Occupancy Cd:	12
Tank Contents ID:	4				Occupancy Desc:	Retail Fuel Sales
Tank Contents:	Unleaded Gasoline				Owner:	MICHAEL SEVERSin
Tank Marketer:	Yes				Building Name:	SEVERSINS SERVICE CENTER INC
Reg Object ID:	274089				Size Gallons:	8000
Tank Status Code:	IU				Fed Reg UST:	Y
Tank Status:	In Use				Tank Occupancy Cd:	12
Tank Contents ID:	1				Occupancy Desc:	Retail Fuel Sales
Tank Contents:	Diesel				Owner:	MICHAEL SEVERSin
Tank Marketer:	Yes				Building Name:	SEVERSINS SERVICE CENTER INC
Reg Object ID:	272532				Size Gallons:	4000
Tank Status Code:	CR				Fed Reg UST:	Y
Tank Status:	Closed/Removed				Tank Occupancy Cd:	12
Tank Contents ID:	1				Occupancy Desc:	Retail Fuel Sales
Tank Contents:	Diesel				Owner:	MICHAEL SEVERSin
Tank Marketer:	Yes				Building Name:	SEVERSINS SERVICE CENTER INC
Reg Object ID:	274090				Size Gallons:	10000
Tank Status Code:	IU				Fed Reg UST:	Y
Tank Status:	In Use				Tank Occupancy Cd:	12
Tank Contents ID:	4				Occupancy Desc:	Retail Fuel Sales
Tank Contents:	Unleaded Gasoline				Owner:	MICHAEL SEVERSin
Tank Marketer:	Yes				Building Name:	SEVERSINS SERVICE CENTER INC

[17](#)

1 of 2

NW

0.21 /
1,086.21

857.24 /
15

GATES COLLISION CENTERS
COMMERCIAL AVE
3321 COMMERCIAL AVE
MADISON WI 53714

RCRA CESQG

EPA Handler ID: WID981791999
Land Type Code: P
Land Type Desc: Private
Federal Waste Generator Code: 3
Gen Status Univ Code: CEG
Gen Status Univ Desc: Conditionally Exempt Small Quantity Generator
Importer Activity: No
Mixed Waste Generator: No
Transporter Activity: No
Transfer Facility: No
Recycler Activity: No
Onsite Burner Exemption: No
Furnace Exemption: No
Underground Inject Activity: No
Receives Waste from Offsite: No
TSD Type: -----
TSD Activity: No
Corrective Action Univ: No
Action has been Imposed: No
Action under 3004 (U)(V): No
Institutional Control Indicator: N

Map Key	Number of Records	Direction	Distance (mi/ft)	Elev/Diff (ft)	Site	DB
---------	-------------------	-----------	------------------	----------------	------	----

Used Oil Transporter:
 Used Oil Transfer Facility:
 Used Oil Processor:
 Used Oil Refiner:
 Used Oil Burner:
 Used Oil Market Burner:
 Used Oil Spec Marketer:
 Activity Location: WI
 County Code: WI025
 County Name: DANE
 Contact Name: PETE WERSLAND
 Contact Phone No and Exten: 608-249-1536
 Contact Email: COMMERCIALAVENUE@GATESCOLLISION.COM
 Contact Address: 3321 COMMERCIAL AVE , MADISON , WI, 53714 , US
 Mailing Address: 3321 COMMERCIAL AVE , MADISON , WI, 53714 , US

Violation/Evaluation Summary

Note: NO RECORDS: As of Jan 24 2018, there are no Compliance Monitoring and Enforcement (violation) records associated with this facility (EPA ID).

Handler Details

Source Type:	N	Used Oil Transporter:	No
Receive Date:	19861029	UO Transfer Fac:	No
Non Notifier:		Used Oil Processor:	No
Acknowledge Flag:		Used Oil Refiner:	No
Acknowledge Date:		Used Oil Burner:	No
Accessibility:		UO Market Burner:	No
Land Type:		UO Spec Marketer:	No
Fed Waste Gen Own:	HQ	Current Site Name:	GRAY BAHL AUTO BODY SHOP
Fed Waste Gen Cd:	3	Location Street No:	
Fed Waste Gen Desc:	Conditionally Exempt Small Quantity	Location Street 1:	3321 COMMERCIAL AVE
ST Waste Gen Own:	WI	Location Street 2:	
State Waste Gen Cd:		Location City:	MADISON
Short Term Gen:	No	Location State:	WI
Importer Activity:	No	Location Zip Code:	53714
Mixed Waste Gen:	No	County Code:	WI025
Transporter:	No	State District:	
Transfer Facility:	No	Mailing Street No:	
TSD Activity:	No	Mailing Street 1:	3321 COMMERCIAL AVE
Recycler Activity:	No	Mailing Street 2:	
Onsite Burn Exempt:	No	Mailing City:	MADISON
Furnace Exemption:	No	Mailing State:	WI
Underground Inject:	No	Mailing Zip Code:	53714
Off Site Receipt:	No	Mailing Country:	
Waste Dest Fac:	No	Contact First Name:	DENNIS
Subpart K College:		Contact Middle Initial:	
Subpart K Hospital:		Contact Last Name:	GRAY
Subpart K Non Profit:		Contact Street No:	
Subpart K Withdraw:		Contact Street 1:	3321 COMMERCIAL AVE
Include Ntnl Rprt:		Contact Street 2:	
Reporting Cycle:		Contact City:	MADISON
LQHUUW:	No	Contact State:	WI
Trader Importer:		Contact Zip:	53714
Trader Exporter:		Contact Country:	US
Slab Importer:		Contact Phone:	608-249-1536
Slab Exporter:		Contact Phone Ext:	
Current Record:	No	Contact Fax:	
Location Country:	US	Contact Email Addr:	
State District Owner:		Contact Title:	

Handler Details

Source Type:	N	Used Oil Transporter:	No
Receive Date:	20170221	UO Transfer Fac:	No

Map Key	Number of Records	Direction	Distance (mi/ft)	Elev/Diff (ft)	Site	DB
Non Notifier:					Used Oil Processor:	No
Acknowledge Flag:					Used Oil Refiner:	No
Acknowledge Date:					Used Oil Burner:	No
Accessibility:					UO Market Burner:	No
Land Type:			P		UO Spec Marketer:	No
Fed Waste Gen Own:			HQ		Current Site Name:	GATES COLLISION CENTERS COMMERCIAL AVE
Fed Waste Gen Cd:			3		Location Street No:	
Fed Waste Gen Desc:			Conditionally Exempt Small Quantity		Location Street 1:	3321 COMMERCIAL AVE
ST Waste Gen Own:			WI		Location Street 2:	
State Waste Gen Cd:			3		Location City:	MADISON
Short Term Gen:			No		Location State:	WI
Importer Activity:			No		Location Zip Code:	53714
Mixed Waste Gen:			No		County Code:	WI025
Transporter:			No		State District:	WI-SC
Transfer Facility:			No		Mailing Street No:	
TSD Activity:			No		Mailing Street 1:	3321 COMMERCIAL AVE
Recycler Activity:			No		Mailing Street 2:	
Onsite Burn Exempt:			No		Mailing City:	MADISON
Furnace Exemption:			No		Mailing State:	WI
Underground Inject:			No		Mailing Zip Code:	53714
Off Site Receipt:			No		Mailing Country:	US
Waste Dest Fac:			No		Contact First Name:	PETE
Subpart K College:			No		Contact Middle Initial:	
Subpart K Hospital:			No		Contact Last Name:	WERSLAND
Subpart K Non Profit:			No		Contact Street No:	
Subpart K Withdraw:			No		Contact Street 1:	3321 COMMERCIAL AVE
Include Ntnl Rprt:					Contact Street 2:	
Reporting Cycle:					Contact City:	MADISON
LQHUW:			No		Contact State:	WI
Trader Importer:			No		Contact Zip:	53714
Trader Exporter:			No		Contact Country:	US
Slab Importer:			No		Contact Phone:	608-249-1536
Slab Exporter:			No		Contact Phone Ext:	
Current Record:			Yes		Contact Fax:	
Location Country:			US		Contact Email Addr:	COMMERCIALAVENUE@GATESCOLLISION.COM
State District Owner:			WI		Contact Title:	MNGR

Hazardous Waste Details

Haz Waste Cd Owner:	HQ	Source Type:	N
Haz Waste Cd:	F003	Code Type:	F
BR Waste Code Active Status:	Yes		
Waste Code Active Status:	Yes		
Waste Code Description:	THE FOLLOWING SPENT NONHALOGENATED SOLVENTS: XYLENE, ACETONE, ETHYL ACETATE, ETHYL BENZENE, ETHYL ETHER, METHYL ISOBUTYL KETONE, N-BUTYL ALCOHOL, CYCLOHEXANONE, AND METHANOL; ALL SPENT SOLVENT MIXTURES/BLENDS CONTAINING, BEFORE USE, ONLY THE ABOVE SPENT NONHALOGENATED SOLVENTS; AND ALL SPENT SOLVENT MIXTURES/BLENDS CONTAINING, BEFORE USE, ONE OR MORE OF THE ABOVE NONHALOGENATED SOLVENTS, AND A TOTAL OF TEN PERCENT OR MORE (BY VOLUME) OF ONE OR MORE OF THOSE SOLVENTS LISTED IN F001, F002, F004, AND F005; AND STILL BOTTOMS FROM THE RECOVERY OF THESE SPENT SOLVENTS AND SPENT SOLVENT MIXTURES.		
Haz Waste Cd Owner:	HQ	Source Type:	N
Haz Waste Cd:	F005	Code Type:	F
BR Waste Code Active Status:	Yes		
Waste Code Active Status:	Yes		
Waste Code Description:	THE FOLLOWING SPENT NONHALOGENATED SOLVENTS: TOLUENE, METHYL ETHYL KETONE, CARBON DISULFIDE, ISOBUTANOL, PYRIDINE, BENZENE, 2-ETHOXYETHANOL, AND 2-NITROPROPANE; ALL SPENT SOLVENT MIXTURES/BLENDS CONTAINING, BEFORE USE, A TOTAL OF TEN PERCENT OR MORE (BY VOLUME) OF ONE OR MORE OF THE ABOVE NONHALOGENATED SOLVENTS OR THOSE SOLVENTS LISTED IN F001, F002, OR F004; AND STILL BOTTOMS FROM THE RECOVERY OF THESE SPENT SOLVENTS AND SPENT SOLVENT MIXTURES.		
Haz Waste Cd Owner:	HQ	Source Type:	N
Haz Waste Cd:	D001	Code Type:	D
BR Waste Code Active Status:	Yes		

Map Key	Number of Records	Direction	Distance (mi/ft)	Elev/Diff (ft)	Site	DB
Waste Code Active Status:		Yes				
Waste Code Description:		IGNITABLE WASTE				
NAICS Details						
Source Type:	N			NAICS Active Status:	Yes	
NAICS Cd Owner:	HQ			NAICS Cycle:	2002	
NAICS Code:	811121					
NAICS Description:	AUTOMOTIVE BODY, PAINT, AND INTERIOR REPAIR AND MAINTENANCE					
Owner/Operator Details						
Owner/Operator Ind:	CP			Country:	US	
Name:	PETE WERSLAND			Zip Code:	53714	
Street No:				Phone:	608-249-1536	
Street 1:	3321 COMMERCIAL AVE			Type:	P	
Street 2:				Date Became Current:	20160520	
City:	MADISON			Date Ended Current:		
State:	WI					
Source Type:	N					
Owner/Operator Ind:	CP			Country:		
Name:	NAME NOT REPORTED			Zip Code:	99998	
Street No:				Phone:	312-555-1212	
Street 1:	ADDRESS NOT REPORTED			Type:	P	
Street 2:				Date Became Current:		
City:	CITY NOT REPORTED			Date Ended Current:		
State:	AK					
Source Type:	N					
Owner/Operator Ind:	CO			Country:	US	
Name:	TROY GATES			Zip Code:	53718	
Street No:				Phone:	608-249-7032	
Street 1:	5317 WAYNE TERRACE			Type:	P	
Street 2:				Date Became Current:	20160520	
City:	MADISONMADISON			Date Ended Current:		
State:	WI					
Source Type:	N					
Owner/Operator Ind:	CO			Country:		
Name:	GRAY DENNIS AND BAHL KEN			Zip Code:	99998	
Street No:				Phone:	312-555-1212	
Street 1:	ADDRESS NOT REPORTED			Type:	P	
Street 2:				Date Became Current:		
City:	CITY NOT REPORTED			Date Ended Current:		
State:	AK					
Source Type:	N					

17	2 of 2	NW	0.21 / 1,086.21	857.24 / 15	GATES COLLISION CENTERS COMMERCIAL AVE 3321 COMMERCIAL AVE MADISON WI 53714	SHWIMS
Site ID:		1181700		Site Loc Address:		3321 COMMERCIAL AVE
Facility FID:		113156010		Site Loc City:		MADISON
Lat Degree:				Last Update:		2/22/2017 2:30:03 AM
Lat Minute:				Lat Second:		
Long Deg:				Fac Start Date:		
Long Min:				Fac Region Abbr:		SC
Long Sec:				Fac Construct Date:		
Lat/Long Datum:				Fac Loc Addr:		3321 COMMERCIAL AVE
Lat/Long Accuracy:				Fac Loc City:		MADISON
Lat/Long Method:				Fac Loc State:		WI
Q N Section:				Fac Loc Zip Code:		53714
QQ N Section:				Fac Mail Addr:		3321 COMMERCIAL AVE
Q Section:				Fac Mail City:		MADISON

Map Key	Number of Records	Direction	Distance (mi/ft)	Elev/Diff (ft)	Site	DB
QQ Section:				Fac Mail State:	WI	
Range:				Fac Mail Zip Code:	53714	
Site Survey Range:				Site Acres Amount:		
Site Srvy Rng N Dir:				Site Overflow Flag:		
Survey Section:				Site Owner Name:	TROY GATES	
Survey Township:				Site Owner Type:	P	
State Plane Coord:				Site FIPS County:		
Fac Oper Type Cd:		P				
Fac Oper Type Desc:		PRIVATE				
Fac Owner Type Cd:		P				
Fac Owner Type Desc:		PRIVATE				
Facility Status Cd:		O				
Facility Status Desc:		Operating				

Facility Activity Information

License No:		Fee Flag:	No
Short Name:	VSQG	Monitor Req Flag:	
Activity Code:	203	License Flag:	
Act Name:	HW Generator - Very Small	HW Annual Flag:	
Orig Approval Date:		SW Annual Flag:	
Orig Lic Date:			
Activity Status Cd:	A		
Activity Status Desc:	Active		
License Status Cd:			
License Status Desc:			

Wastes Handled Information

License No:		Haz Waste Flag:	Y
Short Name:	VSQG	License Flag:	
Activity Code:	203	HW Annual Flag:	
Act Name:	HW Generator - Very Small	SW Annual Flag:	
Status Code:	A		
Status Code Desc:	Active		
Waste Code:	F003		
Waste Description:	SPENT NON-HALOGENATED SOLV		

License No:		Haz Waste Flag:	Y
Short Name:	VSQG	License Flag:	
Activity Code:	203	HW Annual Flag:	
Act Name:	HW Generator - Very Small	SW Annual Flag:	
Status Code:	A		
Status Code Desc:	Active		
Waste Code:	F005		
Waste Description:	SPENT NON-HALOGENATED SOLV		

Contact Information

Activity Code:	203	Phone Ext:	
Last Name:	WERSLAND	Street:	3321 COMMERCIAL AVE
Middle Initial:		City:	MADISON
First Name:	PETE	State:	WI
Mail Name:	PETE WERSLAND, MNGR	Zip:	53714
Phone:	6082491536		

Owner Information

Name:	TROY GATES	Owner Start Date:	5/20/2016
Street:	5317 WAYNE TERRACE	Owner End Date:	
City:	MADISONMADISON	Phone:	6082497032
State:	WI	Phone Ext:	
Zip:	53718	Creation Date:	2/22/2017 2:30:03 AM
Owner Type:	P	Last Update Date:	2/22/2017 2:30:03 AM

Map Key	Number of Records	Direction	Distance (mi/ft)	Elev/Diff (ft)	Site	DB
Name: DENNIS GRAY AND KEN BAHL Street: 3321 COMMERCIAL AVE City: MADISON State: WI Zip: 53714 Owner Type: Owner Start Date: Owner End Date: 5/20/2016 Phone: 6082491536 Phone Ext: Creation Date: Last Update Date: 2/22/2017 2:30:03 AM						
18	1 of 1	SSW	0.21 / 1,113.45	857.42 / 15	EILEEN HENRY 102 LANSING MADISON WI 53714	UST
BLDG ID: 74656 Object Type: UST Fire Dept ID: 1301 Fire Dept Name: Madison Land Owner Type: Private Municipality Name: MADISON County Name: DANE						
--Details--						
Reg Object ID: 274148 Tank Status Code: CR Tank Status: Closed/Removed Tank Contents ID: 6 Tank Contents: Fuel Oil Tank Marketer: No Size Gallons: 250 Fed Reg UST: N Tank Occupancy Cd: 9 Occupancy Desc: Residential Owner: EILEEN HENRY Building Name: EILEEN HENRY						
19	1 of 1	NW	0.23 / 1,229.33	860.88 / 19	APTS 3313 COMMERCIAL AVE MADISON WI 53714	UST
BLDG ID: 674705 Object Type: UST Fire Dept ID: 1310 Fire Dept Name: Blooming Grove Land Owner Type: Private Municipality Name: MADISON County Name: DANE						
--Details--						
Reg Object ID: 275518 Tank Status Code: CM Tank Status: Closed Filled With Inert Material Tank Contents ID: 13 Tank Contents: Sand/Gravel/Slurry Tank Marketer: No Size Gallons: 1000 Fed Reg UST: N Tank Occupancy Cd: 9 Occupancy Desc: Residential Owner: ARLENE BRANSON Building Name: APTS						
20	1 of 1	SW	0.24 / 1,241.74	857.62 / 16	CARL G DEGEN PROPERTY 2 S FAIR OAKS AVENUE MADISON WI 53704	UST
BLDG ID: 693779 Object Type: UST Fire Dept ID: 1301 Fire Dept Name: Madison Land Owner Type: Private Municipality Name: MADISON County Name: DANE						
--Details--						
Reg Object ID: 998869 Tank Status Code: CR Tank Status: Closed/Removed Tank Contents ID: 6 Tank Contents: Fuel Oil Tank Marketer: No Size Gallons: 300 Fed Reg UST: N Tank Occupancy Cd: 9 Occupancy Desc: Residential Owner: CARL G DEGEN Building Name: CARL G DEGEN PROPERTY						
Reg Object ID: 998863 Tank Status Code: CR Size Gallons: 300 Fed Reg UST: N						

Map Key	Number of Records	Direction	Distance (mi/ft)	Elev/Diff (ft)	Site	DB
Tank Status:	Closed/Removed				Tank Occupancy Cd: 9	
Tank Contents ID:	6				Occupancy Desc: Residential	
Tank Contents:	Fuel Oil				Owner: CARGL G DEGEN	
Tank Marketer:	No				Building Name: CARL G DEGEN PROPERTY	
Reg Object ID:	998870				Size Gallons: 300	
Tank Status Code:	CR				Fed Reg UST: N	
Tank Status:	Closed/Removed				Tank Occupancy Cd: 9	
Tank Contents ID:	6				Occupancy Desc: Residential	
Tank Contents:	Fuel Oil				Owner: CARGL G DEGEN	
Tank Marketer:	No				Building Name: CARL G DEGEN PROPERTY	

21	1 of 4	N	0.24 / 1,268.58	859.00 / 17	JONES & WAYLAND TRANSFER 801 Mayfair Ave Madison WI	CRS
Facility I:	113231030				WTM91 X AM: 574898.96855	
Detail Sequence No:	25538				WTM91 Y AM: 293156.89185	
Act Code:	340				Latitude: 43.1091513	
Activity Detail No:	0313001096				Longitude: -89.3252675	
Start Date:	8/8/1991				Registry I: YES	
End Date:	4/20/1999				PLSS Desc: SWSW3308N10E	

21	2 of 4	N	0.24 / 1,268.58	859.00 / 17	BJOIN EUGENE 801 MAYFAIR AVE MADISON WI 53714	LUST
Site ID:	2238700				County Code: 13	
BRRTS No:					County Name: DANE	
Database Source:	BRRTS Bulk data download				Latitude: 43.10915130	
Region:	STH CNTRL				Longitude: -89.32526750	

Facility Activity Information

Detail Seq No:	25538	Risk Code:	HIGH
Act Code:	340	Acres:	UNKNOWN
Activity Type:	LUST	Acres 100:	Yes
Status CD:	C	Juris:	DNR RR
Status:	CLOSED	NPL Flag:	No
Dcom No:	53714113001	DCOM DB Track Flag:	No
Comm Occurrence ID:	1765	PECFA Eligible Flag:	Yes
EPA CERCLIS ID:		AST Flag:	No
FID:	113231030	Drycleaner Flag:	No
Activity Name:	JONES & WAYLAND TRANSFER	Co Contam Flag:	No
Activity No:	0313001096	PLSS:	SW 1/4 of the SW 1/4 of Sec 33, T08N, R10E
Activity Display No:	03-13-001096	Geo Located Flag:	Yes
Start Date:	1991-08-08	Gis Registry Flag:	Yes
End Date:	1999-04-20	GIS Area Point Flag:	P
Last Action:	2001-03-19	Latitude:	43.10915130
Activity Detail		Longitude:	-89.32526750
Address:			
Activity Comments:			

Action Information

Action Date:	09/03/1996
Action Code:	43
Action Name:	Status Report Received/16
Action Desc:	Date updates on progress are received. Can be 30, 60, 90 days or other interval.
Action Comment:	
Action Date:	08/03/1994
Action Code:	30

Map Key	Number of Records	Direction	Distance (mi/ft)	Elev/Diff (ft)	Site	DB
Action Name:					Site Investigation Workplan Go Ahead (notice to proceed)	
Action Desc:					Date the DNR allows the RP to proceed without approval of the SIWP. Either written or by phone call.	
Action Comment:					NOTICE TO PROCEED	
Action Date:					09/30/1996	
Action Code:					43	
Action Name:					Status Report Received/17	
Action Desc:					Date updates on progress are received. Can be 30, 60, 90 days or other interval.	
Action Comment:						
Action Date:					05/09/1995	
Action Code:					43	
Action Name:					Status Report Received/9	
Action Desc:					Date updates on progress are received. Can be 30, 60, 90 days or other interval.	
Action Comment:					QRTLY/MTHLY STATUS RPT	
Action Date:					01/11/1999	
Action Code:					79	
Action Name:					Closure Review Request Received with Fee	
Action Desc:					Date DNR Project Manager determined that the Case Closure - GIS Registry (Form 4400-202) submittal was administratively complete and a review can begin. Fees have been paid for the review.	
Action Comment:						
Action Date:					01/30/1996	
Action Code:					43	
Action Name:					Status Report Received/14	
Action Desc:					Date updates on progress are received. Can be 30, 60, 90 days or other interval.	
Action Comment:						
Action Date:					09/09/1994	
Action Code:					43	
Action Name:					Status Report Received/6	
Action Desc:					Date updates on progress are received. Can be 30, 60, 90 days or other interval.	
Action Comment:					QRTLY/MTHLY STATUS RPT	
Action Date:					11/01/1994	
Action Code:					39	
Action Name:					Remedial Action Options Report received (w/out Fee)/3	
Action Desc:					Date DNR receives the RAOR (a workplan). It identifies and evaluates options to prevent, minimize, stabilize or eliminate threats from the discharged hazardous substances and to restore the environment to the extent practicable.	
Action Comment:					RA WORK PLAN RECV'D	
Action Date:					09/14/1993	
Action Code:					43	
Action Name:					Status Report Received	
Action Desc:					Date updates on progress are received. Can be 30, 60, 90 days or other interval.	
Action Comment:					QRTLY/MTHLY STATUS RPT	
Action Date:					07/22/1993	
Action Code:					3	
Action Name:					Notice of Noncompliance (NON)	
Action Desc:					Date RP is sent a Notice of Noncompliance (NON) as a result of their failure or refusal to comply. Identifies the specific violation and requires a response within a given time period.	
Action Comment:					NTC OF NON COMPLIANCE	
Action Date:					12/08/1993	
Action Code:					43	
Action Name:					Status Report Received/3	
Action Desc:					Date updates on progress are received. Can be 30, 60, 90 days or other interval.	
Action Comment:					QRTLY/MTHLY STATUS RPT	
Action Date:					08/09/1995	
Action Code:					43	
Action Name:					Status Report Received/11	
Action Desc:					Date updates on progress are received. Can be 30, 60, 90 days or other interval.	
Action Comment:					QRTLY/MTHLY STATUS RPT	
Action Date:					04/20/1999	

Map Key	Number of Records	Direction	Distance (mi/ft)	Elev/Diff (ft)	Site	DB
Action Code:		86				
Action Name:		Activity Closed with site specific conditions.				
Action Desc:		[OBSOLETE] Date the DNR sends a letter notifying RP that the site has been closed with site specific conditions described. For example, soil contamination may exist but if dug up, it would not pose a direct contact threat.				
Action Comment:						
Action Date:		12/02/1994				
Action Code:		43				
Action Name:		Status Report Received/7				
Action Desc:		Date updates on progress are received. Can be 30, 60, 90 days or other interval.				
Action Comment:		QRTLY/MTHLY STATUS RPT				
Action Date:		08/08/1994				
Action Code:		43				
Action Name:		Status Report Received/5				
Action Desc:		Date updates on progress are received. Can be 30, 60, 90 days or other interval.				
Action Comment:		QRTLY/MTHLY STATUS RPT				
Action Date:		04/20/1999				
Action Code:		236				
Action Name:		Continuing Obligation - Residual GW Contamination				
Action Desc:		Closure or ongoing cleanup was approved with the requirement to record this site on the GIS Registry due to residual groundwater contamination in excess of ch. NR 140 groundwater enforcement standard				
Action Comment:		*** AUTO-POPULATED ***				
Action Date:		03/19/2001				
Action Code:		100				
Action Name:		GIS Registry QAQC Completed				
Action Desc:		Date and status that this site had QAQC completed for GIS registry.				
Action Comment:						
Action Date:		11/29/1995				
Action Code:		43				
Action Name:		Status Report Received/13				
Action Desc:		Date updates on progress are received. Can be 30, 60, 90 days or other interval.				
Action Comment:		QRTLY/MTHLY STATUS RPT				
Action Date:		11/08/1993				
Action Code:		43				
Action Name:		Status Report Received/2				
Action Desc:		Date updates on progress are received. Can be 30, 60, 90 days or other interval.				
Action Comment:		QRTLY/MTHLY STATUS RPT				
Action Date:		10/10/1995				
Action Code:		43				
Action Name:		Status Report Received/12				
Action Desc:		Date updates on progress are received. Can be 30, 60, 90 days or other interval.				
Action Comment:		QRTLY/MTHLY STATUS RPT				
Action Date:		06/19/1995				
Action Code:		43				
Action Name:		Status Report Received/10				
Action Desc:		Date updates on progress are received. Can be 30, 60, 90 days or other interval.				
Action Comment:		QRTLY/MTHLY STATUS RPT				
Action Date:		03/11/1994				
Action Code:		43				
Action Name:		Status Report Received/4				
Action Desc:		Date updates on progress are received. Can be 30, 60, 90 days or other interval.				
Action Comment:		QRTLY/MTHLY STATUS RPT				
Action Date:		06/24/1996				
Action Code:		43				
Action Name:		Status Report Received/15				
Action Desc:		Date updates on progress are received. Can be 30, 60, 90 days or other interval.				
Action Comment:						
Action Date:		06/24/1994				
Action Code:		39				

Map Key	Number of Records	Direction	Distance (mi/ft)	Elev/Diff (ft)	Site	DB
Action Name:					Remedial Action Options Report received (w/out Fee)/2	
Action Desc:					Date DNR receives the RAOR (a workplan). It identifies and evaluates options to prevent, minimize, stabilize or eliminate threats from the discharged hazardous substances and to restore the environment to the extent practicable.	
Action Comment:					RA WORK PLAN RECV'D	
Action Date:					02/06/1995	
Action Code:					43	
Action Name:					Status Report Received/8	
Action Desc:					Date updates on progress are received. Can be 30, 60, 90 days or other interval.	
Action Comment:					QRTLY/MTHLY STATUS RPT	
Action Date:					08/05/1993	
Action Code:					40	
Action Name:					Remedial Action Options Report Approved	
Action Desc:					Date the DNR approves the RAOR and RP is notified via written or verbal communication.	
Action Comment:					RA WORK PLAN APPV'D	
Action Date:					08/02/1993	
Action Code:					39	
Action Name:					Remedial Action Options Report received (w/out Fee)	
Action Desc:					Date DNR receives the RAOR (a workplan). It identifies and evaluates options to prevent, minimize, stabilize or eliminate threats from the discharged hazardous substances and to restore the environment to the extent practicable.	
Action Comment:					RA WORK PLAN RECV'D	
Action Date:					04/20/1999	
Action Code:					50	
Action Name:					GIS Registry Site	
Action Desc:					Site conditions merit placement on GIS registry.	
Action Comment:						
Action Date:					04/20/1999	
Action Code:					56	
Action Name:					Continuing Obligation(s) Required - GIS Registry Site	
Action Desc:					Closure or ongoing cleanup was approved with one or more requirements: to give notice of residual contamination; require or restrict certain actions to protect the public or environment; minimize human or environmental exposures. Site conditions merit placement on the GIS registry	
Action Comment:					*** AUTO-POPULATED ***	
Action Date:					04/20/1999	
Action Code:					11	
Action Name:					Activity Closed	
Action Desc:					Date the Closure Letter or No Further Action letter is sent.	
Action Comment:						
Action Date:					08/08/1991	
Action Code:					1	
Action Name:					Notification	
Action Desc:					Date the DNR is notified of the discovery of the contamination.	
Action Comment:						
Action Date:					02/09/1999	
Action Code:					84	
Action Name:					Conditional Closure	
Action Desc:					Date conditional closure approval letter is sent - the site will not be formally closed until receipt of documentation of abandonment of wells, disposal of soil, etc.	
Action Comment:						
Action Date:					11/04/1994	
Action Code:					40	
Action Name:					Remedial Action Options Report Approved/2	
Action Desc:					Date the DNR approves the RAOR and RP is notified via written or verbal communication.	
Action Comment:					RA WORK PLAN APPV'D	
Action Date:					08/13/1991	
Action Code:					2	
Action Name:					RP Letter Sent	
Action Desc:					Date of letter to RP notifying of legal responsibilities associated with the discovery of contamination.	

Map Key	Number of Records	Direction	Distance (mi/ft)	Elev/Diff (ft)	Site	DB
Action Comment:		RP LETTER				
Action Date:		04/20/1999				
Action Code:		730				
Action Name:		Groundwater Use Restriction at Closure Added to GIS Registry				
Action Desc:		A Groundwater Use Restriction (GWUR) for residual groundwater contamination was required at closure and recorded at the Register of Deeds (as of 11/2001 these were replaced with listing on the DNR GIS Registry). This site was added to the GIS Registry with a copy of the GWUR. No fee was required.				
Action Comment:		*** AUTO-POPULATED ***				
<u>Impacts Information</u>						
Impact Seq No:		68679	Impact Code:		05	
Impact Comment:		Soil Contamination	Potential Flag:			
<u>Substances Information</u>						
Substance Desc:		Diesel Fuel				
Spill Released Amt:						
Spill Released Unit Code:						
Substance Desc:		Gasoline - Unleaded and Leaded				
Spill Released Amt:						
Spill Released Unit Code:						
<u>WHO Information</u>						
Org Flag:		No	State Abbr:			
Role Desc:		Project Manager	Postal Code:			
Full Name:		MICHAEL SCHMOLLER	Composite Address:		FITCHBURG,	
Address 1:		3911 FISH HATCHERY RD	Country Name:			
Address 2:			Email:		michael.schmoller@wisconsin.gov	
City:		FITCHBURG				
Org Flag:		No	State Abbr:		WI	
Role Desc:		DNR File Contact	Postal Code:		53711	
Full Name:		WENDY WEIHEMULLER	Composite Address:		FITCHBURG, WI 53711	
Address 1:		3911 FISH HATCHERY ROAD	Country Name:		UNITED STATES	
Address 2:			Email:		wendy.weihemuller@wisconsin.gov	
City:		FITCHBURG				
Org Flag:		No	State Abbr:		WI	
Role Desc:		Responsible Party	Postal Code:		53589	
Full Name:		PERSONAL INFORMATION WITHHELD	Composite Address:		STOUGHTON, WI 53589	
Address 1:			Country Name:		UNITED STATES	
Address 2:			Email:		NA	
City:		STOUGHTON				
<u>Facility Owner Information</u>						
Name:		EUGENE BJOIN	Zip:		53589	
City:		STOUGHTON	End Date:			
State:		WI	Start Date:			
Street:		PO BOX 51				

[21](#)

3 of 4

N

0.24 /
1,268.58

859.00 /
17

**BJOIN EUGENE
801 MAYFAIR AVE
MADISON WI 53714**

SHWIMS

Site ID: 2238700
Facility FID: 113231030
Lat Degree:
Lat Minute:

Site Loc Address: 801 MAYFAIR AVE
Site Loc City: MADISON
Last Update:
Lat Second:

Map Key	Number of Records	Direction	Distance (mi/ft)	Elev/Diff (ft)	Site	DB
<hr/>						
Long Deg:				Fac Start Date:		
Long Min:				Fac Region Abbr:	SC	
Long Sec:				Fac Construct Date:		
Lat/Long Datum:				Fac Loc Addr:	801 MAYFAIR AVE	
Lat/Long Accuracy:				Fac Loc City:	MADISON	
Lat/Long Method:				Fac Loc State:	WI	
Q N Section:	0			Fac Loc Zip Code:	53714	
QQ N Section:	0			Fac Mail Addr:	PO BOX 51	
Q Section:				Fac Mail City:	STOUGHTON	
QQ Section:				Fac Mail State:	WI	
Range:				Fac Mail Zip Code:	535890051	
Site Survey Range:				Site Acres Amount:		
Site Srvy Rng N Dir:				Site Overflow Flag:	No	
Survey Section:				Site Owner Name:	BJOIN EUGENE	
Survey Township:				Site Owner Type:	P	
State Plane Coord:				Site FIPS County:	25	
Fac Oper Type Cd:		P				
Fac Oper Type Desc:		PRIVATE				
Fac Owner Type Cd:		P				
Fac Owner Type Desc:		PRIVATE				
Facility Status Cd:		C				
Facility Status Desc:		Closed				
 <u>Facility Activity Information</u>						
License No:				Fee Flag:	No	
Short Name:	TEMP			Monitor Req Flag:		
Activity Code:	200			License Flag:		
Act Name:	HW Generator - Temporary-OBSOLETE CODE			HW Annual Flag:		
Orig Approval Date:				SW Annual Flag:	No	
Orig Lic Date:						
Activity Status Cd:		I				
Activity Status Desc:		Inactive				
License Status Cd:						
License Status Desc:						
 <u>Contact Information</u>						
Activity Code:	200			Phone Ext:		
Last Name:	HENNESSY			Street:	PO BOX 51	
Middle Initial:				City:	STOUGHTON	
First Name:	GRETCHEN			State:	WI	
Mail Name:	GRETCHEN HENNESSY,			Zip:	535890051	
Phone:						
 <u>Owner Information</u>						
Name:	EUGENE BJOIN			Owner Start Date:		
Street:	PO BOX 51			Owner End Date:		
City:	STOUGHTON			Phone:		
State:	WI			Phone Ext:		
Zip:	53589			Creation Date:		
Owner Type:				Last Update Date:		

[21](#)

4 of 4

N

0.24 /
1,268.58

859.00 /
17

JONES & WAYLAND
801 MAYFAIR AVE
MADISON WI 53714

UST

BLDG ID: 97157
Object Type: UST
Fire Dept ID: 1301
Fire Dept Name: Madison

Land Owner Type: Private
Municipality Name: MADISON
County Name: DANE

Map Key	Number of Records	Direction	Distance (mi/ft)	Elev/Diff (ft)	Site	DB
--Details--						
Reg Object ID:	271734				Size Gallons:	2000
Tank Status Code:	CR				Fed Reg UST:	Y
Tank Status:	Closed/Removed				Tank Occupancy Cd:	13
Tank Contents ID:	3				Occupancy Desc:	Industrial
Tank Contents:	Leaded Gasoline				Owner:	EUGENE R BJOIN
Tank Marketer:	No				Building Name:	JONES & WAYLAND
Reg Object ID:	271733				Size Gallons:	6000
Tank Status Code:	CR				Fed Reg UST:	Y
Tank Status:	Closed/Removed				Tank Occupancy Cd:	13
Tank Contents ID:	1				Occupancy Desc:	Industrial
Tank Contents:	Diesel				Owner:	EUGENE R BJOIN
Tank Marketer:	No				Building Name:	JONES & WAYLAND
Reg Object ID:	271732				Size Gallons:	6000
Tank Status Code:	CR				Fed Reg UST:	Y
Tank Status:	Closed/Removed				Tank Occupancy Cd:	88
Tank Contents ID:	1				Occupancy Desc:	Other
Tank Contents:	Diesel				Owner:	EUGENE R BJOIN
Tank Marketer:	No				Building Name:	JONES & WAYLAND
22	1 of 1	SE	0.24 / 1,285.19	854.19 / 12	WOODMANS GAS & LUBE #16 3703 MILWAUKEE ST MADISON WI 53705	UST
BLDG ID:	146930				Land Owner Type:	Private
Object Type:	UST				Municipality Name:	MADISON
Fire Dept ID:	1301				County Name:	DANE
Fire Dept Name:	Madison					
--Details--						
Reg Object ID:	273631				Size Gallons:	8000
Tank Status Code:	IU				Fed Reg UST:	Y
Tank Status:	In Use				Tank Occupancy Cd:	12
Tank Contents ID:	4				Occupancy Desc:	Retail Fuel Sales
Tank Contents:	Unleaded Gasoline				Owner:	WOODMANS FOOD MARKET INC
Tank Marketer:	Yes				Building Name:	WOODMANS GAS & LUBE #16
Reg Object ID:	273630				Size Gallons:	10000
Tank Status Code:	IU				Fed Reg UST:	Y
Tank Status:	In Use				Tank Occupancy Cd:	12
Tank Contents ID:	4				Occupancy Desc:	Retail Fuel Sales
Tank Contents:	Unleaded Gasoline				Owner:	WOODMANS FOOD MARKET INC
Tank Marketer:	Yes				Building Name:	WOODMANS GAS & LUBE #16
Reg Object ID:	273633				Size Gallons:	4000
Tank Status Code:	IU				Fed Reg UST:	Y
Tank Status:	In Use				Tank Occupancy Cd:	12
Tank Contents ID:	1				Occupancy Desc:	Retail Fuel Sales
Tank Contents:	Diesel				Owner:	WOODMANS FOOD MARKET INC
Tank Marketer:	Yes				Building Name:	WOODMANS GAS & LUBE #16
Reg Object ID:	273634				Size Gallons:	2000
Tank Status Code:	IU				Fed Reg UST:	Y
Tank Status:	In Use				Tank Occupancy Cd:	12
Tank Contents ID:	2				Occupancy Desc:	Retail Fuel Sales
Tank Contents:	Waste/Used Motor Oil				Owner:	WOODMANS FOOD MARKET INC
Tank Marketer:	Yes				Building Name:	WOODMANS GAS & LUBE #16
Reg Object ID:	273632				Size Gallons:	8000
Tank Status Code:	IU				Fed Reg UST:	Y
Tank Status:	In Use				Tank Occupancy Cd:	12
Tank Contents ID:	4				Occupancy Desc:	Retail Fuel Sales
Tank Contents:	Unleaded Gasoline				Owner:	WOODMANS FOOD MARKET INC
Tank Marketer:	Yes				Building Name:	WOODMANS GAS & LUBE #16

Map Key	Number of Records	Direction	Distance (mi/ft)	Elev/Diff (ft)	Site	DB
23	1 of 2	SE	0.25 / 1,332.79	852.48 / 10	MADISON GAS & ELECTRIC Milwaukee St Substation Madison WI	CRS
<div> <div>Facility I:</div> <div> <div>Detail Sequence No:</div> <div>36076</div> </div> <div> <div>Act Code:</div> <div>330</div> </div> <div> <div>Activity Detail No:</div> <div>0213001566</div> </div> <div> <div>Start Date:</div> <div>6/7/1994</div> </div> <div> <div>End Date:</div> <div>12/7/1994</div> </div> <div> <div>WTM91 X AM:</div> <div>575262.7946</div> </div> <div> <div>WTM91 Y AM:</div> <div>292081.29385</div> </div> <div> <div>Latitude:</div> <div>43.0994398</div> </div> <div> <div>Longitude:</div> <div>-89.3209033</div> </div> <div> <div>Registry I:</div> <div>NO</div> </div> <div> <div>PLSS Desc:</div> <div>SEWNW0407N10E</div> </div> </div>						
23	2 of 2	SE	0.25 / 1,332.79	852.48 / 10	MADISON GAS & ELECTRIC MILWAUKEE ST SUBSTATION MADISON WI	ERP
<div> <div>Site ID:</div> <div>4458200</div> <div>County:</div> <div>13</div> <div>BRRTS No:</div> <div></div> <div>County Name:</div> <div>DANE</div> <div>Database Source:</div> <div>BRRTS Bulk data download</div> <div>Latitude:</div> <div>43.09943980</div> <div>Region:</div> <div>STH CNTRL</div> <div>Longitude:</div> <div>-89.32090330</div> </div>						
<u>Facility Activity Information</u>						
<div> <div>Detail Seq No:</div> <div>36076</div> <div>Risk Code:</div> <div>LOW</div> <div>Act Code:</div> <div>330</div> <div>Acres:</div> <div>UNKNOWN</div> <div>Activity Type:</div> <div>ERP</div> <div>Acres 100:</div> <div>Yes</div> <div>Status CD:</div> <div>C</div> <div>Juris:</div> <div>DNR RR</div> <div>Status:</div> <div>CLOSED</div> <div>NPL Flag:</div> <div>No</div> <div>Dcom No:</div> <div>NONE</div> <div>DCOM DB Track Flag:</div> <div>No</div> <div>Comm Occurrence ID:</div> <div>NONE</div> <div>PECFA Eligible Flag:</div> <div>No</div> <div>EPA CERCLIS ID:</div> <div></div> <div>AST Flag:</div> <div>No</div> <div>FID:</div> <div>NONE</div> <div>Drycleaner Flag:</div> <div>No</div> <div>Activity Name:</div> <div>MADISON GAS & ELECTRIC</div> <div>Co Contam Flag:</div> <div>No</div> <div>Activity No:</div> <div>0213001566</div> <div>PLSS:</div> <div>SE 1/4 of the NW 1/4 of Sec 04, T07N, R10E</div> <div>Activity Display No:</div> <div>02-13-001566</div> <div>Geo Located Flag:</div> <div>Yes</div> <div>Start Date:</div> <div>1994-06-07</div> <div>Gis Registry Flag:</div> <div>No</div> <div>End Date:</div> <div>1994-12-07</div> <div>GIS Area Point Flag:</div> <div>P</div> <div>Last Action:</div> <div>1994-12-07</div> <div>Latitude:</div> <div>43.09943980</div> <div>Activity Detail</div> <div>Longitude:</div> <div>-89.32090330</div> <div>Address:</div> <div></div> <div>Activity Comments:</div> <div></div> </div>						
<u>Action Information</u>						
<div> <div>Action Date:</div> <div>12/07/1994</div> <div>Action Code:</div> <div>11</div> <div>Action Name:</div> <div>Activity Closed</div> <div>Action Desc:</div> <div>Date the Closure Letter or No Further Action letter is sent.</div> <div>Action Comment:</div> <div></div> </div>						
<div> <div>Action Date:</div> <div>06/07/1994</div> <div>Action Code:</div> <div>1</div> <div>Action Name:</div> <div>Notification</div> <div>Action Desc:</div> <div>Date the DNR is notified of the discovery of the contamination.</div> <div>Action Comment:</div> <div></div> </div>						
<u>Impacts Information</u>						
<div> <div>Impact Seq No:</div> <div>79249</div> <div>Impact Code:</div> <div>05</div> <div>Impact Comment:</div> <div>Soil Contamination</div> <div>Potential Flag:</div> <div></div> </div>						

Map Key	Number of Records	Direction	Distance (mi/ft)	Elev/Diff (ft)	Site	DB
---------	-------------------	-----------	------------------	----------------	------	----

WHO Information

Org Flag:	No	State Abbr:	WI
Role Desc:	DNR File Contact	Postal Code:	53711
Full Name:	WENDY WEIHEMULLER	Composite Address:	FITCHBURG, WI 53711
Address 1:	3911 FISH HATCHERY ROAD	Country Name:	UNITED STATES
Address 2:		Email:	wendy.weihemuller@wisconsin.gov
City:	FITCHBURG		

24	1 of 2	WSW	0.26 / 1,357.99	860.06 / 18	MCCORMICK PROPERTY SITE #4 43 N Bryan St Madison WI	CRS
--------------------	--------	-----	--------------------	----------------	---	-----

Facility I:		WTM91 X AM:	574035.77995
Detail Sequence No:	178423	WTM91 Y AM:	292150.2748
Act Code:	340	Latitude:	43.1001495
Activity Detail No:	0313178423	Longitude:	-89.3359738
Start Date:	11/12/1997	Registry I:	YES
End Date:	2/15/2000	PLSS Desc:	SENW0507N10E

24	2 of 2	WSW	0.26 / 1,357.99	860.06 / 18	MCCORMICK PROPERTY 43 N BRYAN ST MADISON WI	LUST
--------------------	--------	-----	--------------------	----------------	---	------

Site ID:	6682700	County Code:	13
BRRTS No:		County Name:	DANE
Database Source:	BRRTS Bulk data download	Latitude:	43.10014950
Region:	STH CNTRL	Longitude:	-89.33597380

Facility Activity Information

Detail Seq No:	178423	Risk Code:	HIGH
Act Code:	340	Acres:	UNKNOWN
Activity Type:	LUST	Acres 100:	Yes
Status CD:	C	Juris:	DNR RR
Status:	CLOSED	NPL Flag:	No
Dcom No:	53714186143	DCOM DB Track Flag:	No
Comm Occurrence ID:	14165	PECFA Eligible Flag:	Yes
EPA CERCLIS ID:		AST Flag:	No
FID:	NONE	Drycleaner Flag:	No
Activity Name:	MCCORMICK PROPERTY SITE #4	Co Contam Flag:	No
Activity No:	0313178423	PLSS:	SE 1/4 of the NW 1/4 of Sec 05, T07N, R10E
Activity Display No:	03-13-178423	Geo Located Flag:	Yes
Start Date:	1997-11-12	Gis Registry Flag:	Yes
End Date:	2000-02-15	GIS Area Point Flag:	P
Last Action:	2001-03-19	Latitude:	43.10014950
Activity Detail		Longitude:	-89.33597380
Address:			
Activity Comments:			

Action Information

Action Date:	11/12/1997
Action Code:	1
Action Name:	Notification
Action Desc:	Date the DNR is notified of the discovery of the contamination.
Action Comment:	
Action Date:	02/15/2000
Action Code:	11
Action Name:	Activity Closed
Action Desc:	Date the Closure Letter or No Further Action letter is sent.
Action Comment:	

Map Key	Number of Records	Direction	Distance (mi/ft)	Elev/Diff (ft)	Site	DB
Action Date:		11/02/1999				
Action Code:		84				
Action Name:		Conditional Closure				
Action Desc:		Date conditional closure approval letter is sent - the site will not be formally closed until receipt of documentation of abandonment of wells, disposal of soil, etc.				
Action Comment:						
Action Date:		10/13/1999				
Action Code:		79				
Action Name:		Closure Review Request Received with Fee				
Action Desc:		Date DNR Project Manager determined that the Case Closure - GIS Registry (Form 4400-202) submittal was administratively complete and a review can begin. Fees have been paid for the review.				
Action Comment:						
Action Date:		04/27/1999				
Action Code:		82				
Action Name:		Remedial Action Options Report Not Approved				
Action Desc:		Date RP is notified by DNR via written or verbal communication to modify an action or take some other action than the one being proposed in RAOR.				
Action Comment:						
Action Date:		04/27/1999				
Action Code:		38				
Action Name:		Site Investigation Report Approved				
Action Desc:		Date the Site Investigation Report is approved by DNR staff.				
Action Comment:						
Action Date:		06/01/1998				
Action Code:		30				
Action Name:		Site Investigation Workplan Go Ahead (notice to proceed)				
Action Desc:		Date the DNR allows the RP to proceed without approval of the SIWP. Either written or by phone call.				
Action Comment:						
Action Date:		02/15/2000				
Action Code:		50				
Action Name:		GIS Registry Site				
Action Desc:		Site conditions merit placement on GIS registry.				
Action Comment:						
Action Date:		02/15/2000				
Action Code:		236				
Action Name:		Continuing Obligation - Residual GW Contamination				
Action Desc:		Closure or ongoing cleanup was approved with the requirement to record this site on the GIS Registry due to residual groundwater contamination in excess of ch. NR 140 groundwater enforcement standard				
Action Comment:		*** AUTO-POPULATED ***				
Action Date:		03/19/2001				
Action Code:		100				
Action Name:		GIS Registry QAQC Completed				
Action Desc:		Date and status that this site had QAQC completed for GIS registry.				
Action Comment:						
Action Date:		12/23/1997				
Action Code:		2				
Action Name:		RP Letter Sent				
Action Desc:		Date of letter to RP notifying of legal responsibilities associated with the discovery of contamination.				
Action Comment:						
Action Date:		03/10/1998				
Action Code:		35				
Action Name:		Site Investigation Workplan Received (w/out Fee)				
Action Desc:		Date the DNR receives the Site Investigation Workplan. States the objectives of the investigation to determine the degree and extent of contamination.				
Action Comment:						
Action Date:		02/15/2000				
Action Code:		730				
Action Name:		Groundwater Use Restriction at Closure Added to GIS Registry				
Action Desc:		A Groundwater Use Restriction (GWUR) for residual groundwater contamination was required at closure and				

Map Key	Number of Records	Direction	Distance (mi/ft)	Elev/Diff (ft)	Site	DB
Action Comment:		recorded at the Register of Deeds (as of 11/2001 these were replaced with listing on the DNR GIS Registry). This site was added to the GIS Registry with a copy of the GWUR. No fee was required. *** AUTO-POPULATED ***				
Action Date:		12/14/1998				
Action Code:		96				
Action Name:		Extenuating Circumstances for Non-Transfer to DCOM				
Action Desc:		[OBSOLETE] Receipt of incomplete site investigation report and request for more information. If there is a different reason for non-transfer, the reason must be noted in the comment field of this action code.				
Action Comment:		INCOMPLETE SI				
Action Date:		05/19/1999				
Action Code:		36				
Action Name:		Site Investigation Workplan Approved				
Action Desc:		Date the Site Investigation Workplan is approved verbally or in writing by DNR staff. For state-lead sites and sites the RR Supervisor has designated to be "project-managed.".				
Action Comment:						
Action Date:		12/14/1998				
Action Code:		37				
Action Name:		SI Report Received (w/out Fee)				
Action Desc:		Date the DNR receives the Site Investigation Report. Provides information regarding activities performed to determine degree & extent of contamination and forming a basis for choosing the appropriate remedial action.				
Action Comment:						
Action Date:		04/15/1999				
Action Code:		143				
Action Name:		Remedial Action Options Report received with Fee				
Action Desc:		Date DNR receives the RAOR (a workplan) and a fee has been paid for review. It identifies and evaluates options to prevent, minimize, stabilize or eliminate threats from the discharged hazardous substances and to restore the environment to the extent practicable.				
Action Comment:						
Action Date:		05/17/1999				
Action Code:		35				
Action Name:		Site Investigation Workplan Received (w/out Fee)/2				
Action Desc:		Date the DNR receives the Site Investigation Workplan. States the objectives of the investigation to determine the degree and extent of contamination.				
Action Comment:						
Action Date:		02/15/2000				
Action Code:		56				
Action Name:		Continuing Obligation(s) Required - GIS Registry Site				
Action Desc:		Closure or ongoing cleanup was approved with one or more requirements: to give notice of residual contamination; require or restrict certain actions to protect the public or environment; minimize human or environmental exposures. Site conditions merit placement on the GIS registry.				
Action Comment:		*** AUTO-POPULATED ***				

Impacts Information

Impact Seq No:	233685	Impact Code:	04
Impact Comment:	Groundwater Contamination	Potential Flag:	
Impact Seq No:	178425	Impact Code:	05
Impact Comment:	Soil Contamination	Potential Flag:	

WHO Information

Org Flag:	No	State Abbr:	WI
Role Desc:	DNR File Contact	Postal Code:	53711
Full Name:	WENDY WEIHEMULLER	Composite Address:	FITCHBURG, WI 53711
Address 1:	3911 FISH HATCHERY ROAD	Country Name:	UNITED STATES
Address 2:		Email:	wendy.weihe Muller@wisconsin.gov
City:	FITCHBURG		
Org Flag:	No	State Abbr:	WI
Role Desc:	Responsible Party	Postal Code:	53708

Map Key	Number of Records	Direction	Distance (mi/ft)	Elev/Diff (ft)	Site	DB
<hr/>						
Full Name:	PERSONAL INFORMATION WITHHELD			Composite Address:	MADISON, WI 53708	
Address 1:				Country Name:	UNITED STATES	
Address 2:				Email:	NA	
City:	MADISON					
Org Flag:	No			State Abbr:		
Role Desc:	Project Manager			Postal Code:		
Full Name:	MICHAEL SCHMOLLER			Composite Address:	FITCHBURG,	
Address 1:	3911 FISH HATCHERY RD			Country Name:		
Address 2:				Email:	michael.schmoller@wisconsin.gov	
City:	FITCHBURG					
<hr/>						
25	1 of 2	NW	0.27 / 1,416.36	868.16 / 26	ACADEMY WELDING 3336-3342 Commercial Ave Madison WI	CRS
Facility I:				WTM91 X AM:	574348.90155	
Detail Sequence No:	195941			WTM91 Y AM:	292964.7463	
Act Code:	330			Latitude:	43.1074608	
Activity Detail No:	0213195941			Longitude:	-89.3320464	
Start Date:	7/27/1998			Registry I:	NO	
End Date:	12/15/1998			PLSS Desc:	SWSE3208N10E	
<hr/>						
25	2 of 2	NW	0.27 / 1,416.36	868.16 / 26	ACADEMY WELDING 3336-3342 COMMERCIAL AVE MADISON WI	ERP
Site ID:	6895400			County:	13	
BRRTS No:				County Name:	DANE	
Database Source:	BRRTS Bulk data download			Latitude:	43.10746080	
Region:	STH CNTRL			Longitude:	-89.33204640	
<hr/>						
<u>Facility Activity Information</u>						
Detail Seq No:	195941			Risk Code:	LOW	
Act Code:	330			Acres:	UNKNOWN	
Activity Type:	ERP			Acres 100:	Yes	
Status CD:	C			Juris:	DNR RR	
Status:	CLOSED			NPL Flag:	No	
Dcom No:	NONE			DCOM DB Track Flag:	No	
Comm Occurrence ID:	NONE			PECFA Eligible Flag:	No	
EPA CERCLIS ID:				AST Flag:	No	
FID:	NONE			Drycleaner Flag:	No	
Activity Name:	ACADEMY WELDING			Co Contam Flag:	No	
Activity No:	0213195941			PLSS:	SW 1/4 of the SE 1/4 of Sec 32, T08N, R10E	
Activity Display No:	02-13-195941			Geo Located Flag:	Yes	
Start Date:	1998-07-27			Gis Registry Flag:	No	
End Date:	1998-12-15			GIS Area Point Flag:	P	
Last Action:	1998-12-15			Latitude:	43.10746080	
Activity Detail				Longitude:	-89.33204640	
Address:						
Activity Comments:						
<hr/>						
<u>Action Information</u>						
Action Date:	07/27/1998					
Action Code:	1					
Action Name:	Notification					
Action Desc:	Date the DNR is notified of the discovery of the contamination.					
Action Comment:						
<hr/>						
Action Date:	10/02/1998					
Action Code:	79					
Action Name:	Closure Review Request Received with Fee					

Map Key	Number of Records	Direction	Distance (mi/ft)	Elev/Diff (ft)	Site	DB
Action Desc:		Date DNR Project Manager determined that the Case Closure - GIS Registry (Form 4400-202) submittal was administratively complete and a review can begin. Fees have been paid for the review.				
Action Comment:						
Action Date:		10/20/1998				
Action Code:		84				
Action Name:		Conditional Closure				
Action Desc:		Date conditional closure approval letter is sent - the site will not be formally closed until receipt of documentation of abandonment of wells, disposal of soil, etc.				
Action Comment:						
Action Date:		12/15/1998				
Action Code:		11				
Action Name:		Activity Closed				
Action Desc:		Date the Closure Letter or No Further Action letter is sent.				
Action Comment:						
Action Date:		08/20/1998				
Action Code:		35				
Action Name:		Site Investigation Workplan Received (w/out Fee)				
Action Desc:		Date the DNR receives the Site Investigation Workplan. States the objectives of the investigation to determine the degree and extent of contamination.				
Action Comment:						
<u>Impacts Information</u>						
Impact Seq No:		195953		Impact Code:		05
Impact Comment:		Soil Contamination		Potential Flag:		
<u>WHO Information</u>						
Org Flag:		No		State Abbr:		WI
Role Desc:		DNR File Contact		Postal Code:		53711
Full Name:		WENDY WEIHEMULLER		Composite Address:		FITCHBURG, WI 53711
Address 1:		3911 FISH HATCHERY ROAD		Country Name:		UNITED STATES
Address 2:				Email:		wendy.weihemuller@wisconsin.gov
City:		FITCHBURG				
Org Flag:		No		State Abbr:		
Role Desc:		Project Manager		Postal Code:		
Full Name:		MICHAEL SCHMOLLER		Composite Address:		FITCHBURG,
Address 1:		3911 FISH HATCHERY RD		Country Name:		
Address 2:				Email:		michael.schmoller@wisconsin.gov
City:		FITCHBURG				
Org Flag:		No		State Abbr:		WI
Role Desc:		Responsible Party		Postal Code:		53714
Full Name:		PERSONAL INFORMATION WITHHELD		Composite Address:		MADISON, WI 53714
Address 1:		141 LANSING ST		Country Name:		UNITED STATES
Address 2:				Email:		NA
City:		MADISON				
Org Flag:		No		State Abbr:		WI
Role Desc:		Responsible Party		Postal Code:		53714
Full Name:		PERSONAL INFORMATION WITHHELD		Composite Address:		MADISON, WI 53714
Address 1:		3340 BURKE AVE		Country Name:		UNITED STATES
Address 2:				Email:		NA
City:		MADISON				
26	1 of 2	WSW	0.31 / 1,639.75	857.43 / 15	TRIANGLE SUPER SERVICE 3200 Milwaukee St Madison WI	CRS
Facility I:		113232130		WTM91 X AM:		574111.0001
Detail Sequence No:		27061		WTM91 Y AM:		292120.9999
Act Code:		340		Latitude:		43.0998805

Map Key	Number of Records	Direction	Distance (mi/ft)	Elev/Diff (ft)	Site	DB
Activity Detail No:	0313001446			Longitude:	-89.3350523	
Start Date:	5/6/1992			Registry I:	YES	
End Date:	8/1/2002			PLSS Desc:	SWNE0507N10E	

26	2 of 2	WSW	0.31 / 1,639.75	857.43 / 15	TRIANGLE SUPER SER 3200 MILWAUKEE ST MADISON WI 53714	LUST
--------------------	--------	-----	--------------------	----------------	---	------

Site ID:	2294800	County Code:	13
BRRTS No:		County Name:	DANE
Database Source:	BRRTS Bulk data download	Latitude:	43.09988050
Region:	STH CNTRL	Longitude:	-89.33505230

Facility Activity Information

Detail Seq No:	27061	Risk Code:	MEDIUM
Act Code:	340	Acres:	UNKNOWN
Activity Type:	LUST	Acres 100:	Yes
Status CD:	C	Juris:	DNR RR
Status:	CLOSED	NPL Flag:	No
Dcom No:	53714183000	DCOM DB Track Flag:	Yes
Comm Occurrence ID:	3487	PECFA Eligible Flag:	Yes
EPA CERCLIS ID:		AST Flag:	No
FID:	113232130	Drycleaner Flag:	No
Activity Name:	TRIANGLE SUPER SERVICE	Co Contam Flag:	No
Activity No:	0313001446	PLSS:	SW 1/4 of the NE 1/4 of Sec 05, T07N, R10E
Activity Display No:	03-13-001446	Geo Located Flag:	Yes
Start Date:	1992-05-06	Gis Registry Flag:	Yes
End Date:	2002-08-01	GIS Area Point Flag:	P
Last Action:	2013-07-02	Latitude:	43.09988050
Activity Detail Address:		Longitude:	-89.33505230
Activity Comments:	***SITE WAS CLOSED UNDER THE JURISDICTION OF THE DEPT OF SAFETY AND PROFESSIONAL SERVICES (DSPS) OR DEPT OF COMMERCE - SITE TRANSFERRED BACK TO DNR JURISDICTION IN 2013***		

Action Information

Action Date:	07/01/2002
Action Code:	84
Action Name:	Conditional Closure
Action Desc:	Date conditional closure approval letter is sent - the site will not be formally closed until receipt of documentation of abandonment of wells, disposal of soil, etc.
Action Comment:	*** Conditional Closure from Commerce Data Interchange ***
Action Date:	03/06/1996
Action Code:	37
Action Name:	SI Report Received (w/out Fee)
Action Desc:	Date the DNR receives the Site Investigation Report. Provides information regarding activities performed to determine degree & extent of contamination and forming a basis for choosing the appropriate remedial action.
Action Comment:	*** SITE INVESTIGATION DETERMINED BY DSPS TO BE COMPLETE - FROM DSPS DATA INTERCHANGE ***
Action Date:	01/27/1999
Action Code:	43
Action Name:	Status Report Received/9
Action Desc:	Date updates on progress are received. Can be 30, 60, 90 days or other interval.
Action Comment:	
Action Date:	07/31/2002
Action Code:	710
Action Name:	Database Fee Paid for Soil
Action Desc:	Date Fee received for Closed Remediation Soil Site Registry.
Action Comment:	

Map Key	Number of Records	Direction	Distance (mi/ft)	Elev/Diff (ft)	Site	DB
Action Date:		08/01/2002				
Action Code:		232				
Action Name:		Continuing Obligation - Residual Soil Contamination				
Action Desc:		Closure or ongoing cleanup was approved with the requirement to record this site on the GIS Registry due to residual soil contamination at or above the Residual Contamination Level (RCL) or Site Specific Residual Contaminant Level (SSRCL).				
Action Comment:		*** AUTO POPULATED AT FINAL CLOSURE DUE TO 710 ACTION ***				
Action Date:		06/01/2000				
Action Code:		76				
Action Name:		Activity Transferred to DSPS (formerly Commerce)				
Action Desc:		Oversight of medium or low risk petroleum cleanup has been transferred to the WI Dept of Safety and Professional Services (DSPS). DSPS was part of the Dept of Commerce until 2011.				
Action Comment:						
Action Date:		01/03/1996				
Action Code:		43				
Action Name:		Status Report Received/4				
Action Desc:		Date updates on progress are received. Can be 30, 60, 90 days or other interval.				
Action Comment:						
Action Date:		02/22/1995				
Action Code:		43				
Action Name:		Status Report Received				
Action Desc:		Date updates on progress are received. Can be 30, 60, 90 days or other interval.				
Action Comment:		QRTLY/MTHLY STATUS RPT				
Action Date:		04/17/1997				
Action Code:		43				
Action Name:		Status Report Received/8				
Action Desc:		Date updates on progress are received. Can be 30, 60, 90 days or other interval.				
Action Comment:						
Action Date:		04/16/1996				
Action Code:		30				
Action Name:		Site Investigation Workplan Go Ahead (notice to proceed)				
Action Desc:		Date the DNR allows the RP to proceed without approval of the SIWP. Either written or by phone call.				
Action Comment:						
Action Date:		03/28/1995				
Action Code:		43				
Action Name:		Status Report Received/2				
Action Desc:		Date updates on progress are received. Can be 30, 60, 90 days or other interval.				
Action Comment:		QRTLY/MTHLY STATUS RPT				
Action Date:		03/28/2002				
Action Code:		700				
Action Name:		Database Fee Paid for Groundwater				
Action Desc:		Date Fee received for Closed Remediation Groundwater Site Registry.				
Action Comment:						
Action Date:		08/01/2002				
Action Code:		236				
Action Name:		Continuing Obligation - Residual GW Contamination				
Action Desc:		Closure or ongoing cleanup was approved with the requirement to record this site on the GIS Registry due to residual groundwater contamination in excess of ch. NR 140 groundwater enforcement standard.				
Action Comment:		*** AUTO POPULATED AT FINAL CLOSURE DUE TO 700 ACTION ***				
Action Date:		05/11/1992				
Action Code:		2				
Action Name:		RP Letter Sent				
Action Desc:		Date of letter to RP notifying of legal responsibilities associated with the discovery of contamination.				
Action Comment:						
Action Date:		01/14/2003				
Action Code:		100				
Action Name:		GIS Registry QAQC Completed				
Action Desc:		Date and status that this site had QAQC completed for GIS registry.				
Action Comment:						

Map Key	Number of Records	Direction	Distance (mi/ft)	Elev/Diff (ft)	Site	DB
Action Date:		08/01/2002				
Action Code:		11				
Action Name:		Activity Closed				
Action Desc:		Date the Closure Letter or No Further Action letter is sent.				
Action Comment:		*** NR726 Closure from Commerce Data Interchange ***				
Action Date:		08/01/2002				
Action Code:		56				
Action Name:		Continuing Obligation(s) Required - GIS Registry Site				
Action Desc:		Closure or ongoing cleanup was approved with one or more requirements: to give notice of residual contamination; require or restrict certain actions to protect the public or environment; minimize human or environmental exposures. Site conditions merit placement on the GIS registry				
Action Comment:		AUTO-POPULATED AS REPLACEMENT FOR CODE 50				
Action Date:		01/15/1997				
Action Code:		43				
Action Name:		Status Report Received/7				
Action Desc:		Date updates on progress are received. Can be 30, 60, 90 days or other interval.				
Action Comment:						
Action Date:		01/18/2000				
Action Code:		92				
Action Name:		O&M Report Received (w/out Fee)				
Action Desc:		Date the Operation & Maintenance Report is received. Form 4400-194.				
Action Comment:						
Action Date:		07/01/2002				
Action Code:		50				
Action Name:		GIS Registry Site				
Action Desc:		Site conditions merit placement on GIS registry.				
Action Comment:						
Action Date:		05/06/1992				
Action Code:		1				
Action Name:		Notification				
Action Desc:		Date the DNR is notified of the discovery of the contamination.				
Action Comment:						
Action Date:		08/02/1999				
Action Code:		43				
Action Name:		Status Report Received/10				
Action Desc:		Date updates on progress are received. Can be 30, 60, 90 days or other interval.				
Action Comment:						
Action Date:		08/30/1996				
Action Code:		43				
Action Name:		Status Report Received/6				
Action Desc:		Date updates on progress are received. Can be 30, 60, 90 days or other interval.				
Action Comment:						
Action Date:		02/03/1997				
Action Code:		39				
Action Name:		Remedial Action Options Report received (w/out Fee)				
Action Desc:		Date DNR receives the RAOR (a workplan). It identifies and evaluates options to prevent, minimize, stabilize or eliminate threats from the discharged hazardous substances and to restore the environment to the extent practicable.				
Action Comment:						
Action Date:		09/08/1995				
Action Code:		43				
Action Name:		Status Report Received/3				
Action Desc:		Date updates on progress are received. Can be 30, 60, 90 days or other interval.				
Action Comment:		QRTLY/MTHLY STATUS RPT				
Action Date:		06/12/1996				
Action Code:		43				
Action Name:		Status Report Received/5				
Action Desc:		Date updates on progress are received. Can be 30, 60, 90 days or other interval.				

Map Key	Number of Records	Direction	Distance (mi/ft)	Elev/Diff (ft)	Site	DB
---------	-------------------	-----------	------------------	----------------	------	----

Action Comment:

Action Date:	02/27/1997
Action Code:	30
Action Name:	Site Investigation Workplan Go Ahead (notice to proceed)/2
Action Desc:	Date the DNR allows the RP to proceed without approval of the SIWP. Either written or by phone call.
Action Comment:	
Action Date:	07/02/2013
Action Code:	89
Action Name:	DSPS (formerly Commerce) Transferred Back to DNR
Action Desc:	Date the WI Dept of Safety and Professional Services (DSPS) transfers oversight of activity back to the DNR. DSPS was part of the Dept of Commerce until 2011.
Action Comment:	PECFA PROGRAM TRANSFER 2013-2015 STATE BUDGET

Impacts Information

Impact Seq No:	70339	Impact Code:	05
Impact Comment:	Soil Contamination	Potential Flag:	

Substances Information

Substance Desc:	Gasoline - Unleaded and Leaded
Spill Released Amt:	
Spill Released Unit Code:	

WHO Information

Org Flag:	Yes	State Abbr:	WI
Role Desc:	Responsible Party	Postal Code:	53714
Full Name:	TRIANGLE SUPER SERVICE	Composite Address:	MADISON, WI 53714
Address 1:	3200 MILWAUKEE ST	Country Name:	UNITED STATES
Address 2:		Email:	NA
City:	MADISON		
Org Flag:	No	State Abbr:	WI
Role Desc:	DNR File Contact	Postal Code:	53711
Full Name:	WENDY WEIHEMULLER	Composite Address:	FITCHBURG, WI 53711
Address 1:	3911 FISH HATCHERY ROAD	Country Name:	UNITED STATES
Address 2:		Email:	wendy.weihe-muller@wisconsin.gov
City:	FITCHBURG		

Facility Owner Information

Name:	ANTHONY GEIER	Zip:	53704
City:	MADISON	End Date:	
State:	WI	Start Date:	
Street:	25 G GOLF COURSE RD		

27	1 of 2	SE	0.33 / 1,740.76	855.16 / 13	WOODMANS EAST 3817 Milwaukee St Madison WI	CRS
--------------------	--------	----	-----------------	-------------	--	-----

Facility I:	113245660	WTM91 X AM:	575416.9999
Detail Sequence No:	25838	WTM91 Y AM:	291932.99985
Act Code:	340	Latitude:	43.0980933
Activity Detail No:	0313001160	Longitude:	-89.3190233
Start Date:	9/26/1991	Registry I:	YES
End Date:	7/26/2010	PLSS Desc:	NESW0407N10E

27	2 of 2	SE	0.33 /	855.16 /	WOODMANS EAST GAS STATION	LUST
--------------------	--------	----	--------	----------	---------------------------	------

Map Key	Number of Records	Direction	Distance (mi/ft)	Elev/Diff (ft)	Site	DB
			1,740.76	13	3817 MILWAUKEE ST MADISON WI 53714	

Site ID:	2595600	County Code:	13
BRRTS No:		County Name:	DANE
Database Source:	BRRTS Bulk data download	Latitude:	43.09809330
Region:	STH CNTRL	Longitude:	-89.31902330

Facility Activity Information

Detail Seq No:	25838	Risk Code:	HIGH
Act Code:	340	Acres:	2.3
Activity Type:	LUST	Acres 100:	Yes
Status CD:	C	Juris:	DNR RR
Status:	CLOSED	NPL Flag:	No
Dcom No:	53714249617	DCOM DB Track Flag:	No
Comm Occurrence ID:	5860	PECFA Eligible Flag:	Yes
EPA CERCLIS ID:		AST Flag:	No
FID:	113245660	Drycleaner Flag:	No
Activity Name:	WOODMANS EAST	Co Contam Flag:	No
Activity No:	0313001160	PLSS:	NE 1/4 of the SW 1/4 of Sec 04, T07N, R10E
Activity Display No:	03-13-001160	Geo Located Flag:	Yes
Start Date:	1991-09-26	Gis Registry Flag:	Yes
End Date:	2010-07-26	GIS Area Point Flag:	P
Last Action:	2010-07-28	Latitude:	43.09809330
Activity Detail		Longitude:	-89.31902330
Address:			
Activity Comments:			

Action Information

Action Date:	12/12/2007
Action Code:	222
Action Name:	Continuing Obligation - Maintain Cap Over Contaminated Area
Action Desc:	Closure or ongoing cleanup was approved with the requirement to maintain a cap or cover to protect against exposure to contaminated soil (direct contact) or to reduce the movement of residual contamination in soil or groundwater.Â©Â©Â©

Action Comment:

Action Date:	02/07/2001
Action Code:	8
Action Name:	Significant Violator
Action Desc:	Location classified as a Significant Violator (SV) under RR Program SV definition.
Action Comment:	

Action Date:	10/07/1991
Action Code:	2
Action Name:	RP Letter Sent
Action Desc:	Date of letter to RP notifying of legal responsibilities associated with the discovery of contamination.
Action Comment:	RP LETTER

Action Date:	09/26/1991
Action Code:	1
Action Name:	Notification
Action Desc:	Date the DNR is notified of the discovery of the contamination.
Action Comment:	

Action Date:	01/03/2006
Action Code:	43
Action Name:	Status Report Received/9
Action Desc:	Date updates on progress are received. Can be 30, 60, 90 days or other interval.
Action Comment:	

Action Date:	01/17/2005
Action Code:	43
Action Name:	Status Report Received/7
Action Desc:	Date updates on progress are received. Can be 30, 60, 90 days or other interval.

Map Key	Number of Records	Direction	Distance (mi/ft)	Elev/Diff (ft)	Site	DB
Action Comment:						
Action Date:		06/06/1995				
Action Code:		43				
Action Name:		Status Report Received/2				
Action Desc:		Date updates on progress are received. Can be 30, 60, 90 days or other interval.				
Action Comment:		QRTLY/MTHLY STATUS RPT				
Action Date:		07/26/2010				
Action Code:		232				
Action Name:		Continuing Obligation - Residual Soil Contamination				
Action Desc:		Closure or ongoing cleanup was approved with the requirement to record this site on the GIS Registry due to residual soil contamination at or above the Residual Contamination Level (RCL) or Site Specific Residual Contaminant Level (SSRCL).��				

Map Key	Number of Records	Direction	Distance (mi/ft)	Elev/Diff (ft)	Site	DB
Action Date:		03/13/1997				
Action Code:		60				
Action Name:		Request for Further Work				
Action Desc:		[OBSOLETE] Used in lieu of notice to proceed. Need to take some other action or modified action from one being proposed. South Central Region code.				
Action Comment:						
Action Date:		04/15/2004				
Action Code:		43				
Action Name:		Status Report Received/5				
Action Desc:		Date updates on progress are received. Can be 30, 60, 90 days or other interval.				
Action Comment:						
Action Date:		09/20/1993				
Action Code:		43				
Action Name:		Status Report Received				
Action Desc:		Date updates on progress are received. Can be 30, 60, 90 days or other interval.				
Action Comment:		QRTLY/MTHLY STATUS RPT				
Action Date:		11/19/2007				
Action Code:		710				
Action Name:		Database Fee Paid for Soil				
Action Desc:		Date Fee received for Closed Remediation Soil Site Registry.				
Action Comment:						
Action Date:		10/15/2001				
Action Code:		43				
Action Name:		Status Report Received/5				
Action Desc:		Date updates on progress are received. Can be 30, 60, 90 days or other interval.				
Action Comment:						
Action Date:		07/22/1994				
Action Code:		37				
Action Name:		SI Report Received (w/out Fee)				
Action Desc:		Date the DNR receives the Site Investigation Report. Provides information regarding activities performed to determine degree & extent of contamination and forming a basis for choosing the appropriate remedial action.				
Action Comment:		SI REPORT REC'D				
Action Date:		03/03/1997				
Action Code:		43				
Action Name:		Status Report Received/4				
Action Desc:		Date updates on progress are received. Can be 30, 60, 90 days or other interval.				
Action Comment:						
Action Date:		10/11/2002				
Action Code:		92				
Action Name:		O&M Report Received (w/out Fee)				
Action Desc:		Date the Operation & Maintenance Report is received. Form 4400-194.				
Action Comment:						
Action Date:		06/05/2001				
Action Code:		14				
Action Name:		Notice of Violation (NOV)/2				
Action Desc:		Date the RP is sent a Notice of Violation (NOV) stating that a violation exists & the violator is responsible. Advises of possible prosecution & forfeitures. Requires written response within a specified time. More specific than NON.				
Action Comment:						
Action Date:		10/15/2001				
Action Code:		59				
Action Name:		Enforcement Action Completed				
Action Desc:		Date DNR indicates no further enforcement action on this subject will be taken at this time.				
Action Comment:						
Action Date:		11/19/2007				
Action Code:		50				
Action Name:		GIS Registry Site				
Action Desc:		Site conditions merit placement on GIS registry.				
Action Comment:						

Map Key	Number of Records	Direction	Distance (mi/ft)	Elev/Diff (ft)	Site	DB
<hr/>						
Action Date:		07/26/2010				
Action Code:		11				
Action Name:		Activity Closed				
Action Desc:		Date the Closure Letter or No Further Action letter is sent.				
Action Comment:						
Action Date:		05/18/2005				
Action Code:		43				
Action Name:		Status Report Received/8				
Action Desc:		Date updates on progress are received. Can be 30, 60, 90 days or other interval.				
Action Comment:						
Action Date:		10/05/1995				
Action Code:		43				
Action Name:		Status Report Received/3				
Action Desc:		Date updates on progress are received. Can be 30, 60, 90 days or other interval.				
Action Comment:		QRTLY/MTHLY STATUS RPT				
Action Date:		03/03/1997				
Action Code:		39				
Action Name:		Remedial Action Options Report received (w/out Fee)/2				
Action Desc:		Date DNR receives the RAOR (a workplan). It identifies and evaluates options to prevent, minimize, stabilize or eliminate threats from the discharged hazardous substances and to restore the environment to the extent practicable.				
Action Comment:						
Action Date:		07/22/1994				
Action Code:		39				
Action Name:		Remedial Action Options Report received (w/out Fee)				
Action Desc:		Date DNR receives the RAOR (a workplan). It identifies and evaluates options to prevent, minimize, stabilize or eliminate threats from the discharged hazardous substances and to restore the environment to the extent practicable.				
Action Comment:		RA WORK PLAN RECV'D				
Action Date:		11/19/2007				
Action Code:		79				
Action Name:		Closure Review Request Received with Fee				
Action Desc:		Date DNR Project Manager determined that the Case Closure - GIS Registry (Form 4400-202) submittal was administratively complete and a review can begin. Fees have been paid for the review.				
Action Comment:						

Impacts Information

Impact Seq No:	239007	Impact Code:	09
Impact Comment:	Free Product	Potential Flag:	
Impact Seq No:	114058	Impact Code:	04
Impact Comment:	Groundwater Contamination	Potential Flag:	
Impact Seq No:	69021	Impact Code:	05
Impact Comment:	Soil Contamination	Potential Flag:	
Impact Seq No:	268860	Impact Code:	15
Impact Comment:	Within 1000 ft of Public Well	Potential Flag:	

Substances Information

Substance Desc: Gasoline - Unleaded and Leaded
Spill Released Amt:
Spill Released Unit Code:

WHO Information

Org Flag:	No	State Abbr:	WI
Role Desc:	DNR File Contact	Postal Code:	53711
Full Name:	WENDY WEIHEMULLER	Composite Address:	FITCHBURG, WI 53711

Map Key	Number of Records	Direction	Distance (mi/ft)	Elev/Diff (ft)	Site	DB
Address 1: Address 2: City:	3911 FISH HATCHERY ROAD FITCHBURG				Country Name: Email: UNITED STATES wendy.weihe-muller@wisconsin.gov	
Org Flag: Role Desc: Full Name: Address 1: Address 2: City:	Yes Responsible Party BUILDING SYSTEMS 8000 EXCELSIOR DR MADISON				State Abbr: Postal Code: Composite Address: Country Name: Email: WI 53717 MADISON, WI 53717 UNITED STATES NA	
Org Flag: Role Desc: Full Name: Address 1: Address 2: City:	No Project Manager LARRY LESTER 3911 FISH HATCHERY RD FITCHBURG				State Abbr: Postal Code: Composite Address: Country Name: Email: WI 53711 FITCHBURG, WI 53711 UNITED STATES lawrence.lester@wisconsin.gov	
Facility Owner Information						
Name: City: State: Street:	BERWELL INC JANESVILLE WI 2919 N LEXINGTON AVE			Zip: End Date: Start Date:	53545	
28	1 of 2	NNE	0.35 / 1,841.88	855.40 / 13	MECHANICAL SYSTEMS 3610 Lexington Ave Madison WI	CRS
Facility I: Detail Sequence No: Act Code: Activity Detail No: Start Date: End Date:	28561 340 0313001944 7/8/1993 12/19/2000			WTM91 X AM: WTM91 Y AM: Latitude: Longitude: Registry I: PLSS Desc:	574973.8749 293380.4689 43.111159 -89.3243248 NO NWSW3308N10E	
28	2 of 2	NNE	0.35 / 1,841.88	855.40 / 13	MECHANICAL SYSTEMS 3610 LEXINGTON AVE MADISON WI	LUST
Site ID: BRRTS No: Database Source: Region:	3855600 BRRTS Bulk data download STH CNTRL			County Code: County Name: Latitude: Longitude:	13 DANE 43.111159 -89.32432480	
Facility Activity Information						
Detail Seq No: Act Code: Activity Type: Status CD: Status: Dcom No: Comm Occurrence ID: EPA CERCLIS ID: FID: Activity Name: Activity No: Activity Display No: Start Date: End Date: Last Action: Activity Detail Address:	28561 340 LUST C CLOSED 53714129810 4288 NONE MECHANICAL SYSTEMS 0313001944 03-13-001944 1993-07-08 2000-12-19 2013-07-02			Risk Code: Acres: Acres 100: Juris: NPL Flag: DCOM DB Track Flag: PECFA Eligible Flag: AST Flag: Drycleaner Flag: Co Contam Flag: PLSS: Geo Located Flag: Gis Registry Flag: GIS Area Point Flag: Latitude: Longitude:	MEDIUM UNKNOWN Yes DNR RR No Yes Yes No No No NW 1/4 of the SW 1/4 of Sec 33, T08N, R10E Yes No P 43.111159 -89.32432480	

Map Key	Number of Records	Direction	Distance (mi/ft)	Elev/Diff (ft)	Site	DB
Activity Comments:		***SITE WAS CLOSED UNDER THE JURISDICTION OF THE DEPT OF SAFETY AND PROFESSIONAL SERVICES (DSPS) OR DEPT OF COMMERCE - SITE TRANSFERRED BACK TO DNR JURISDICTION IN 2013***				
<u>Action Information</u>						
Action Date:		06/23/1994				
Action Code:		35				
Action Name:		Site Investigation Workplan Received (w/out Fee)/2				
Action Desc:		Date the DNR receives the Site Investigation Workplan. States the objectives of the investigation to determine the degree and extent of contamination.				
Action Comment:		SI WORK PLAN REC'D				
Action Date:		02/04/1997				
Action Code:		43				
Action Name:		Status Report Received/3				
Action Desc:		Date updates on progress are received. Can be 30, 60, 90 days or other interval.				
Action Comment:						
Action Date:		08/08/1996				
Action Code:		43				
Action Name:		Status Report Received/2				
Action Desc:		Date updates on progress are received. Can be 30, 60, 90 days or other interval.				
Action Comment:						
Action Date:		11/10/1994				
Action Code:		37				
Action Name:		SI Report Received (w/out Fee)				
Action Desc:		Date the DNR receives the Site Investigation Report. Provides information regarding activities performed to determine degree & extent of contamination and forming a basis for choosing the appropriate remedial action.				
Action Comment:		*** SITE INVESTIGATION DETERMINED BY DSPS TO BE COMPLETE - FROM DSPS DATA INTERCHANGE ***				
Action Date:		04/05/1995				
Action Code:		30				
Action Name:		Site Investigation Workplan Go Ahead (notice to proceed)/4				
Action Desc:		Date the DNR allows the RP to proceed without approval of the SIWP. Either written or by phone call.				
Action Comment:		NOTICE TO PROCEED				
Action Date:		02/11/1994				
Action Code:		35				
Action Name:		Site Investigation Workplan Received (w/out Fee)				
Action Desc:		Date the DNR receives the Site Investigation Workplan. States the objectives of the investigation to determine the degree and extent of contamination.				
Action Comment:		SI WORK PLAN REC'D				
Action Date:		02/17/1994				
Action Code:		30				
Action Name:		Site Investigation Workplan Go Ahead (notice to proceed)				
Action Desc:		Date the DNR allows the RP to proceed without approval of the SIWP. Either written or by phone call.				
Action Comment:		NOTICE TO PROCEED				
Action Date:		11/17/1994				
Action Code:		30				
Action Name:		Site Investigation Workplan Go Ahead (notice to proceed)/3				
Action Desc:		Date the DNR allows the RP to proceed without approval of the SIWP. Either written or by phone call.				
Action Comment:		NOTICE TO PROCEED				
Action Date:		07/24/1995				
Action Code:		39				
Action Name:		Remedial Action Options Report received (w/out Fee)				
Action Desc:		Date DNR receives the RAOR (a workplan). It identifies and evaluates options to prevent, minimize, stabilize or eliminate threats from the discharged hazardous substances and to restore the environment to the extent practicable.				
Action Comment:		RA WORK PLAN REC'D				
Action Date:		07/13/1994				
Action Code:		30				

Map Key	Number of Records	Direction	Distance (mi/ft)	Elev/Diff (ft)	Site	DB
Action Name:					Site Investigation Workplan Go Ahead (notice to proceed)/2	
Action Desc:					Date the DNR allows the RP to proceed without approval of the SIWP. Either written or by phone call.	
Action Comment:					NOTICE TO PROCEED	
Action Date:					02/10/1997	
Action Code:					30	
Action Name:					Site Investigation Workplan Go Ahead (notice to proceed)/7	
Action Desc:					Date the DNR allows the RP to proceed without approval of the SIWP. Either written or by phone call.	
Action Comment:						
Action Date:					08/15/1996	
Action Code:					30	
Action Name:					Site Investigation Workplan Go Ahead (notice to proceed)/6	
Action Desc:					Date the DNR allows the RP to proceed without approval of the SIWP. Either written or by phone call.	
Action Comment:						
Action Date:					06/01/2000	
Action Code:					76	
Action Name:					Activity Transferred to DSPS (formerly Commerce)	
Action Desc:					Oversight of medium or low risk petroleum cleanup has been transferred to the WI Dept of Safety and Professional Services (DSPS). DSPS was part of the Dept of Commerce until 2011.	
Action Comment:						
Action Date:					03/22/1995	
Action Code:					37	
Action Name:					SI Report Received (w/out Fee)/2	
Action Desc:					Date the DNR receives the Site Investigation Report. Provides information regarding activities performed to determine degree & extent of contamination and forming a basis for choosing the appropriate remedial action.	
Action Comment:					SI REPORT REC'D	
Action Date:					09/14/2000	
Action Code:					84	
Action Name:					Conditional Closure	
Action Desc:					Date conditional closure approval letter is sent - the site will not be formally closed until receipt of documentation of abandonment of wells, disposal of soil, etc.	
Action Comment:					*** Conditional Closure from Commerce Data Interchange ***	
Action Date:					12/19/2000	
Action Code:					11	
Action Name:					Activity Closed	
Action Desc:					Date the Closure Letter or No Further Action letter is sent.	
Action Comment:					*** NR726 Closure from Commerce Data Interchange ***	
Action Date:					08/30/1995	
Action Code:					30	
Action Name:					Site Investigation Workplan Go Ahead (notice to proceed)/5	
Action Desc:					Date the DNR allows the RP to proceed without approval of the SIWP. Either written or by phone call.	
Action Comment:					NOTICE TO PROCEED	
Action Date:					07/27/1993	
Action Code:					2	
Action Name:					RP Letter Sent	
Action Desc:					Date of letter to RP notifying of legal responsibilities associated with the discovery of contamination.	
Action Comment:						
Action Date:					07/10/1996	
Action Code:					43	
Action Name:					Status Report Received	
Action Desc:					Date updates on progress are received. Can be 30, 60, 90 days or other interval.	
Action Comment:						
Action Date:					07/02/2013	
Action Code:					89	
Action Name:					DSPS (formerly Commerce) Transferred Back to DNR	
Action Desc:					Date the WI Dept of Safety and Professional Services (DSPS) transfers oversight of activity back to the DNR. DSPS was part of the Dept of Commerce until 2011.	
Action Comment:					PECFA PROGRAM TRANSFER 2013-2015 STATE BUDGET	
Action Date:					07/08/1993	

Map Key	Number of Records	Direction	Distance (mi/ft)	Elev/Diff (ft)	Site	DB
---------	-------------------	-----------	------------------	----------------	------	----

Action Code:	1					
Action Name:	Notification					
Action Desc:	Date the DNR is notified of the discovery of the contamination.					
Action Comment:						
Action Date:	11/02/1998					
Action Code:	80					
Action Name:	Closure Not Approved					
Action Desc:	Date closure not approved letter is sent.					
Action Comment:						
Action Date:	07/29/1998					
Action Code:	179					
Action Name:	Closure Review Req Received (no fee required)					
Action Desc:	Date DNR received a Closure Review Request for a site where the fee has previously been paid or no fee is required (i.e. VPLE).					
Action Comment:						

Impacts Information

Impact Seq No:	113956	Impact Code:	04
Impact Comment:	Groundwater Contamination	Potential Flag:	
Impact Seq No:	71981	Impact Code:	05
Impact Comment:	Soil Contamination	Potential Flag:	

Substances Information

Substance Desc:	Petroleum - Unknown Type
Spill Released Amt:	
Spill Released Unit Code:	

WHO Information

Org Flag:	No	State Abbr:	WI
Role Desc:	DNR File Contact	Postal Code:	53711
Full Name:	WENDY WEIHEMULLER	Composite Address:	FITCHBURG, WI 53711
Address 1:	3911 FISH HATCHERY ROAD	Country Name:	UNITED STATES
Address 2:		Email:	wendy.weihemuller@wisconsin.gov
City:	FITCHBURG		

29	1 of 2	NNE	0.36 / 1,877.74	854.48 / 12	GLENDAL PLUMBING SUPPLIES 3618 Lexington Ave Madison WI	CRS
Facility I:		WTM91 X AM:	575013.8751			
Detail Sequence No:	29499	WTM91 Y AM:	293345.1876			
Act Code:	340	Latitude:	43.1108384			
Activity Detail No:	0313002299	Longitude:	-89.3238367			
Start Date:	6/15/1994	Registry I:	NO			
End Date:	7/30/1998	PLSS Desc:	NWSW3308N10E			

29	2 of 2	NNE	0.36 / 1,877.74	854.48 / 12	GLENDAL PLUMBING SUPPLIES 3618 LEXINGTON AVE MADISON WI	LUST
Site ID:	3927000	County Code:	13			
BRRTS No:		County Name:	DANE			
Database Source:	BRRTS Bulk data download	Latitude:	43.11083840			
Region:	STH CNTRL	Longitude:	-89.32383670			

Facility Activity Information

Map Key	Number of Records	Direction	Distance (mi/ft)	Elev/Diff (ft)	Site	DB
Detail Seq No:	29499			Risk Code:	HIGH	
Act Code:	340			Acres:	UNKNOWN	
Activity Type:	LUST			Acres 100:	Yes	
Status CD:	C			Juris:	DNR RR	
Status:	CLOSED			NPL Flag:	No	
Dcom No:	53714999918			DCOM DB Track Flag:	No	
Comm Occurrence ID:	6634			PECFA Eligible Flag:	Yes	
EPA CERCLIS ID:				AST Flag:	No	
FID:	NONE			Drycleaner Flag:	No	
Activity Name:	GLENDAL PLUMBING SUPPLIES			Co Contam Flag:	No	
Activity No:	0313002299			PLSS:	NW 1/4 of the SW 1/4 of Sec 33, T08N, R10E	
Activity Display No:	03-13-002299			Geo Located Flag:	Yes	
Start Date:	1994-06-15			Gis Registry Flag:	No	
End Date:	1998-07-30			GIS Area Point Flag:	P	
Last Action:	1998-07-30			Latitude:	43.11083840	
Activity Detail				Longitude:	-89.32383670	
Address:						
Activity Comments:						

Action Information

Action Date:	11/15/1995
Action Code:	30
Action Name:	Site Investigation Workplan Go Ahead (notice to proceed)/3
Action Desc:	Date the DNR allows the RP to proceed without approval of the SIWP. Either written or by phone call.
Action Comment:	NOTICE TO PROCEED
Action Date:	11/08/1996
Action Code:	43
Action Name:	Status Report Received/4
Action Desc:	Date updates on progress are received. Can be 30, 60, 90 days or other interval.
Action Comment:	
Action Date:	09/12/1995
Action Code:	37
Action Name:	SI Report Received (w/out Fee)/2
Action Desc:	Date the DNR receives the Site Investigation Report. Provides information regarding activities performed to determine degree & extent of contamination and forming a basis for choosing the appropriate remedial action.
Action Comment:	SI REPORT REC'D
Action Date:	08/16/1995
Action Code:	30
Action Name:	Site Investigation Workplan Go Ahead (notice to proceed)/2
Action Desc:	Date the DNR allows the RP to proceed without approval of the SIWP. Either written or by phone call.
Action Comment:	NOTICE TO PROCEED
Action Date:	01/22/1996
Action Code:	43
Action Name:	Status Report Received
Action Desc:	Date updates on progress are received. Can be 30, 60, 90 days or other interval.
Action Comment:	
Action Date:	10/11/1994
Action Code:	30
Action Name:	Site Investigation Workplan Go Ahead (notice to proceed)
Action Desc:	Date the DNR allows the RP to proceed without approval of the SIWP. Either written or by phone call.
Action Comment:	NOTICE TO PROCEED
Action Date:	03/08/1996
Action Code:	43
Action Name:	Status Report Received/2
Action Desc:	Date updates on progress are received. Can be 30, 60, 90 days or other interval.
Action Comment:	
Action Date:	07/01/1998
Action Code:	84
Action Name:	Conditional Closure

Map Key	Number of Records	Direction	Distance (mi/ft)	Elev/Diff (ft)	Site	DB
Action Desc:		Date conditional closure approval letter is sent - the site will not be formally closed until receipt of documentation of abandonment of wells, disposal of soil, etc.				
Action Comment:						
Action Date:		06/15/1994				
Action Code:		1				
Action Name:		Notification				
Action Desc:		Date the DNR is notified of the discovery of the contamination.				
Action Comment:						
Action Date:		06/09/1998				
Action Code:		179				
Action Name:		Closure Review Req Received (no fee required)				
Action Desc:		Date DNR received a Closure Review Request for a site where the fee has previously been paid or no fee is required (i.e. VPLE).				
Action Comment:						
Action Date:		06/12/1997				
Action Code:		179				
Action Name:		Closure Review Req Received (no fee required)				
Action Desc:		Date DNR received a Closure Review Request for a site where the fee has previously been paid or no fee is required (i.e. VPLE).				
Action Comment:						
Action Date:		07/30/1998				
Action Code:		11				
Action Name:		Activity Closed				
Action Desc:		Date the Closure Letter or No Further Action letter is sent.				
Action Comment:						
Action Date:		08/15/1996				
Action Code:		30				
Action Name:		Site Investigation Workplan Go Ahead (notice to proceed)/4				
Action Desc:		Date the DNR allows the RP to proceed without approval of the SIWP. Either written or by phone call.				
Action Comment:						
Action Date:		06/16/1994				
Action Code:		2				
Action Name:		RP Letter Sent				
Action Desc:		Date of letter to RP notifying of legal responsibilities associated with the discovery of contamination.				
Action Comment:		RP LETTER				
Action Date:		06/27/1995				
Action Code:		37				
Action Name:		SI Report Received (w/out Fee)				
Action Desc:		Date the DNR receives the Site Investigation Report. Provides information regarding activities performed to determine degree & extent of contamination and forming a basis for choosing the appropriate remedial action.				
Action Comment:		SI REPORT REC'D				
Action Date:		06/26/1996				
Action Code:		43				
Action Name:		Status Report Received/3				
Action Desc:		Date updates on progress are received. Can be 30, 60, 90 days or other interval.				
Action Comment:						
Action Date:		09/09/1994				
Action Code:		35				
Action Name:		Site Investigation Workplan Received (w/out Fee)				
Action Desc:		Date the DNR receives the Site Investigation Workplan. States the objectives of the investigation to determine the degree and extent of contamination.				
Action Comment:		SI WORK PLAN REC'D				

Impacts Information

Impact Seq No:	194654	Impact Code:	04
Impact Comment:	Groundwater Contamination	Potential Flag:	
Impact Seq No:	72923	Impact Code:	05

Map Key	Number of Records	Direction	Distance (mi/ft)	Elev/Diff (ft)	Site	DB
---------	-------------------	-----------	------------------	----------------	------	----

Impact Comment:	Soil Contamination	Potential Flag:				
-----------------	--------------------	-----------------	--	--	--	--

WHO Information

Org Flag:	Yes	State Abbr:	WI
Role Desc:	Responsible Party	Postal Code:	53562-0800
Full Name:	MERIDIAN GROUP	Composite Address:	MIDDLETON, WI 53562
Address 1:		Country Name:	UNITED STATES
Address 2:		Email:	NA
City:	MIDDLETON		
Org Flag:	No	State Abbr:	
Role Desc:	Project Manager	Postal Code:	
Full Name:	MICHAEL SCHMOLLER	Composite Address:	FITCHBURG,
Address 1:	3911 FISH HATCHERY RD	Country Name:	
Address 2:		Email:	michael.schmoller@wisconsin.gov
City:	FITCHBURG		
Org Flag:	No	State Abbr:	WI
Role Desc:	DNR File Contact	Postal Code:	53711
Full Name:	WENDY WEIHEMULLER	Composite Address:	FITCHBURG, WI 53711
Address 1:	3911 FISH HATCHERY ROAD	Country Name:	UNITED STATES
Address 2:		Email:	wendy.weihe-muller@wisconsin.gov
City:	FITCHBURG		

30	1 of 6	E	0.37 / 1,929.52	860.44 / 18	UW CREDIT UNION 701 N STOUGHTON RD MADISON WI	BROWNFIELDS
--------------------	--------	---	-----------------	-------------	---	-------------

Site ID:	8590000
County Code:	13
County:	DANE
Region:	STH CNTRL
Latitude:	
Longitude:	

Facility Activity Information

Detail Seq No:	257105	Risk Code:	N/A
Act Code:	380	Acres:	UNKNOWN
Activity Type:	GENERAL PROPERTY	Acres 100:	Yes
Status CD:	G	Juris:	DNR RR
Status:	GEN PROP	NPL Flag:	No
Dcom No:	NONE	DCOM DB Track Flag:	No
Comm Occurrence ID:	NONE	PECFA Eligible Flag:	No
EPA CERCLIS ID:		AST Flag:	No
FID:		Drycleaner Flag:	No
Activity Name:	CUB FOODS PROPERTY	Co Contam Flag:	No
Activity No:	0713257105	PLSS:	? 1/4 of the ? 1/4 of Sec ?, T?N, R??
Activity Display No:	07-13-257105	Geo Located Flag:	No
Start Date:	2000-06-12	GIS Registry Flag:	No
End Date:		GIS Area Point Flag:	
Last Action:	2000-06-22	Latitude:	
Activity Detail		Longitude:	
Address:			
Activity Comments:			

Action Information

Action Date:	06/22/2000
Action Code:	640
Action Name:	Liability Exemption for Contamination from Off-Site
Action Desc:	DNR has received a review fee and provided a written exemption from liability because contamination originated on another property.
Action Comment:	

Map Key	Number of Records	Direction	Distance (mi/ft)	Elev/Diff (ft)	Site	DB
---------	-------------------	-----------	------------------	----------------	------	----

Action Date: 06/12/2000
Action Code: 1
Action Name: General Property Notification
Action Desc: Date DNR received an initial request for redevelopment assistance or general documentation regarding site conditions at property.

Action Comment:

Action Date: 06/12/2000
Action Code: 638
Action Name: Off-Site Exemption Letter Request Received with Fee
Action Desc: Date the DNR receives the Off-Site Exemption Request and fee is paid. The off-site exemption is a written determination exempting the party from s.292.11 (3),(4),(7)b and c.

Action Comment:

WHO Information

Org Flag:	No	State Abbr:	
Role Desc:	Project Manager	Postal Code:	
Full Name:	MICHAEL SCHMOLLER	Composite Address:	FITCHBURG,
Address 1:	3911 FISH HATCHERY RD	Country Name:	
Address 2:		Email:	michael.schmoller@wisconsin.gov
City:	FITCHBURG		

Org Flag:	No	State Abbr:	WI
Role Desc:	DNR File Contact	Postal Code:	53711
Full Name:	WENDY WEIHEMULLER	Composite Address:	FITCHBURG, WI 53711
Address 1:	3911 FISH HATCHERY ROAD	Country Name:	UNITED STATES
Address 2:		Email:	wendy.weihe-muller@wisconsin.gov
City:	FITCHBURG		

30	2 of 6	E	0.37 / 1,929.52	860.44 / 18	UW CREDIT UNION 701 N Stoughton Rd Madison WI	CRS
--------------------	--------	---	--------------------	----------------	---	-----

Facility I:		WTM91 X AM:	575690.00005
Detail Sequence No:	298236	WTM91 Y AM:	292986
Act Code:	340	Latitude:	43.1075548
Activity Detail No:	0313298236	Longitude:	-89.3155632
Start Date:	2/21/2002	Registry I:	YES
End Date:	11/5/2004	PLSS Desc:	SWSE3308N10E

30	3 of 6	E	0.37 / 1,929.52	860.44 / 18	UW CREDIT UNION 701 N Stoughton Rd Madison WI	CRS
--------------------	--------	---	--------------------	----------------	---	-----

Facility I:		WTM91 X AM:	575710.5102
Detail Sequence No:	343484	WTM91 Y AM:	292946.7779
Act Code:	340	Latitude:	43.1072001
Activity Detail No:	0313343484	Longitude:	-89.3153151
Start Date:	4/19/2002	Registry I:	NO
End Date:	12/26/2002	PLSS Desc:	SWSE3308N10E

30	4 of 6	E	0.37 / 1,929.52	860.44 / 18	UW CREDIT UNION 701 N STOUGHTON RD MADISON WI	DELISTED BRRT
--------------------	--------	---	--------------------	----------------	---	------------------

Site ID:	8590000	Detail Seq No:	298236
Original Source:	LUST	Record Date:	05-AUG-2014
Activity Code:	340	Activity Type:	LUST
Activity No:	0313298236	Acres 100:	N
Activity Display:	03-13-298236	Juris:	DNR RR
Start Date:	2002-02-21	NPL Flag:	No

Map Key	Number of Records	Direction	Distance (mi/ft)	Elev/Diff (ft)	Site	DB
End Date:	2004-11-05				PECFA Eligible:	Yes
Last Action Dt:	2006-07-24				AST Flag:	No
Status Code:	C				Drycleaner Flag:	No
Status:	CLOSED				Co-Contam:	No
DCOM No:	53714999801				PLSS:	SW 1/4 of the SE 1/4 of Sec 33, T08N, R10E
County:	DANE				Occurrence ID:	17714
Geo Loc Flag:	Y				Region:	STH CNTRL
EPA Cerclis ID:					GIS Reg Flag:	Y
FID:	NONE				GIS Area Point:	P
Risk Code:	HIGH				Latitude:	43.10755480
Longitude:	-89.31556320					
DCOM DB Tracked:	No					
Most Rec Act Type:	LUST					
Activity Detail Add:	701 N STOUGHTON RD					
Activity Name:	UW CREDIT UNION					
Activity Comments:						

30	5 of 6	E	0.37 / 1,929.52	860.44 / 18	UW CREDIT UNION 701 N STOUGHTON RD MADISON WI	DELISTED LST
--------------------	--------	---	--------------------	----------------	---	-----------------

Site ID:	8590000	County:	13
BRRTS No:		County Name:	DANE
Region:	STH CNTRL	Latitude:	
Detail Seq No:		Longitude:	
Activity Code:		Risk Code:	
Activity Type:		Acres:	
Status Code:		Acres 100:	
Status:		Juris:	
DCOM No:		NPL Flag:	
Occurrence ID:		DCOM DB Tracked:	
EPA Cerclis ID:		PECFA Eligible:	
FID:		AST Flag:	
Activity Name:		Drycleaner Flag:	
Activity No:		Co-Contamination:	
Activity Display:		PLSS:	
Start Date:		Geo Located Flag:	
End Date:		GIS Registry Flag:	
Last Action Date:		GIS Area Point:	
Activity Detail Add:		Original Source:	LUST
Activity Comments:		Record Date:	02-NOV-2016

30	6 of 6	E	0.37 / 1,929.52	860.44 / 18	UW CREDIT UNION 701 N STOUGHTON RD MADISON WI	LUST
--------------------	--------	---	--------------------	----------------	---	------

Site ID:	8590000	County Code:	13
BRRTS No:		County Name:	DANE
Database Source:	BRRTS Bulk data download	Latitude:	43.10720010
Region:	STH CNTRL	Longitude:	-89.31531510

Facility Activity Information

Detail Seq No:	343484	Risk Code:	MEDIUM
Act Code:	340	Acres:	UNKNOWN
Activity Type:	LUST	Acres 100:	Yes
Status CD:	C	Juris:	DNR RR
Status:	CLOSED	NPL Flag:	No
Dcom No:	53714999801	DCOM DB Track Flag:	Yes
Comm Occurrence ID:	18023	PECFA Eligible Flag:	No
EPA CERCLIS ID:		AST Flag:	No
FID:	NONE	Drycleaner Flag:	No
Activity Name:	UW CREDIT UNION	Co Contam Flag:	No
Activity No:	0313343484	PLSS:	SW 1/4 of the SE 1/4 of Sec 33, T08N, R10E

Map Key	Number of Records	Direction	Distance (mi/ft)	Elev/Diff (ft)	Site	DB
Activity Display No:	03-13-343484				Geo Located Flag:	Yes
Start Date:	2002-04-19				Gis Registry Flag:	No
End Date:	2002-12-26				GIS Area Point Flag:	P
Last Action:	2013-07-02				Latitude:	43.10720010
Activity Detail Address:	701 N STOUGHTON RD				Longitude:	-89.31531510
Activity Comments:	***SITE WAS CLOSED UNDER THE JURISDICTION OF THE DEPT OF SAFETY AND PROFESSIONAL SERVICES (DSPS) OR DEPT OF COMMERCE - SITE TRANSFERRED BACK TO DNR JURISDICTION IN 2013***					

Action Information

Action Date:	11/14/2002
Action Code:	37
Action Name:	SI Report Received (w/out Fee)
Action Desc:	Date the DNR receives the Site Investigation Report. Provides information regarding activities performed to determine degree & extent of contamination and forming a basis for choosing the appropriate remedial action.
Action Comment:	*** SITE INVESTIGATION DETERMINED BY DSPS TO BE COMPLETE - FROM DSPS DATA INTERCHANGE ***
Action Date:	08/01/2002
Action Code:	2
Action Name:	RP Letter Sent
Action Desc:	Date of letter to RP notifying of legal responsibilities associated with the discovery of contamination.
Action Comment:	
Action Date:	12/26/2002
Action Code:	11
Action Name:	Activity Closed
Action Desc:	Date the Closure Letter or No Further Action letter is sent.
Action Comment:	*** NR708 Closure from Commerce Data Interchange ***
Action Date:	07/02/2013
Action Code:	89
Action Name:	DSPS (formerly Commerce) Transferred Back to DNR
Action Desc:	Date the WI Dept of Safety and Professional Services (DSPS) transfers oversight of activity back to the DNR. DSPS was part of the Dept of Commerce until 2011.
Action Comment:	PECFA PROGRAM TRANSFER 2013-2015 STATE BUDGET
Action Date:	04/19/2002
Action Code:	1
Action Name:	Notification
Action Desc:	Date the DNR is notified of the discovery of the contamination.
Action Comment:	
Action Date:	12/18/2002
Action Code:	76
Action Name:	Activity Transferred to DSPS (formerly Commerce)
Action Desc:	Oversight of medium or low risk petroleum cleanup has been transferred to the WI Dept of Safety and Professional Services (DSPS). DSPS was part of the Dept of Commerce until 2011.
Action Comment:	
Action Date:	12/26/2002
Action Code:	83
Action Name:	Close-out Under NR708.09
Action Desc:	No Further Action required. RP not required to conduct NR716 investigation. Not closed out under NR726.
Action Comment:	*** NR708 from Commerce Data Interchange ***

Impacts Information

Impact Seq No:	343485	Impact Code:	05
Impact Comment:	Soil Contamination	Potential Flag:	

Substances Information

Substance Desc:	Petroleum - Unknown Type
------------------------	--------------------------

Map Key	Number of Records	Direction	Distance (mi/ft)	Elev/Diff (ft)	Site	DB
---------	-------------------	-----------	------------------	----------------	------	----

Spill Released Amt:
Spill Released Unit Code:

WHO Information

Org Flag:	Yes	State Abbr:	WI
Role Desc:	Responsible Party	Postal Code:	53744-4963
Full Name:	UW CREDIT UNION	Composite Address:	MADISON , WI 53744
Address 1:	PO BOX 44963	Country Name:	UNITED STATES
Address 2:		Email:	NA
City:	MADISON		
Org Flag:	No	State Abbr:	WI
Role Desc:	DNR File Contact	Postal Code:	53711
Full Name:	WENDY WEIHEMULLER	Composite Address:	FITCHBURG, WI 53711
Address 1:	3911 FISH HATCHERY ROAD	Country Name:	UNITED STATES
Address 2:		Email:	wendy.weihe Muller@wisconsin.gov
City:	FITCHBURG		

Facility Activity Information

Detail Seq No:	298236	Risk Code:	HIGH
Act Code:	340	Acres:	UNKNOWN
Activity Type:	LUST	Acres 100:	Yes
Status CD:	C	Juris:	DNR RR
Status:	CLOSED	NPL Flag:	No
Dcom No:	53714999801	DCOM DB Track Flag:	No
Comm Occurrence ID:	17714	PECFA Eligible Flag:	Yes
EPA CERCLIS ID:		AST Flag:	No
FID:	NONE	Drycleaner Flag:	No
Activity Name:	UW CREDIT UNION	Co Contam Flag:	No
Activity No:	0313298236	PLSS:	SW 1/4 of the SE 1/4 of Sec 33, T08N, R10E
Activity Display No:	03-13-298236	Geo Located Flag:	Yes
Start Date:	2002-02-21	Gis Registry Flag:	Yes
End Date:	2004-11-05	GIS Area Point Flag:	P
Last Action:	2006-07-24	Latitude:	43.10755480
Activity Detail	701 N STOUGHTON RD	Longitude:	-89.31556320
Address:			
Activity Comments:			

Action Information

Action Date:	11/05/2004
Action Code:	56
Action Name:	Continuing Obligation(s) Required - GIS Registry Site
Action Desc:	Closure or ongoing cleanup was approved with one or more requirements: to give notice of residual contamination; require or restrict certain actions to protect the public or environment; minimize human or environmental exposures. Site conditions merit placement on the GIS registry.
Action Comment:	AUTO-POPULATED AS REPLACEMENT FOR CODE 50
Action Date:	12/29/2003
Action Code:	79
Action Name:	Closure Review Request Received with Fee
Action Desc:	Date DNR Project Manager determined that the Case Closure - GIS Registry (Form 4400-202) submittal was administratively complete and a review can begin. Fees have been paid for the review.
Action Comment:	
Action Date:	11/05/2004
Action Code:	11
Action Name:	Activity Closed
Action Desc:	Date the Closure Letter or No Further Action letter is sent.
Action Comment:	
Action Date:	12/29/2003
Action Code:	700
Action Name:	Database Fee Paid for Groundwater

Map Key	Number of Records	Direction	Distance (mi/ft)	Elev/Diff (ft)	Site	DB
Action Desc:		Date Fee received for Closed Remediation Groundwater Site Registry.				
Action Comment:						
Action Date:		01/22/2004				
Action Code:		84				
Action Name:		Conditional Closure				
Action Desc:		Date conditional closure approval letter is sent - the site will not be formally closed until receipt of documentation of abandonment of wells, disposal of soil, etc.				
Action Comment:		MWA				
Action Date:		03/08/2002				
Action Code:		2				
Action Name:		RP Letter Sent				
Action Desc:		Date of letter to RP notifying of legal responsibilities associated with the discovery of contamination.				
Action Comment:						
Action Date:		11/05/2004				
Action Code:		236				
Action Name:		Continuing Obligation - Residual GW Contamination				
Action Desc:		Closure or ongoing cleanup was approved with the requirement to record this site on the GIS Registry due to residual groundwater contamination in excess of ch. NR 140 groundwater enforcement standard				
Action Comment:		*** AUTO POPULATED AT FINAL CLOSURE DUE TO 700 ACTION ***				
Action Date:		11/05/2004				
Action Code:		50				
Action Name:		GIS Registry Site				
Action Desc:		Site conditions merit placement on GIS registry.				
Action Comment:		AUTOPOPULATED ON 11-NOV-04				
Action Date:		02/21/2002				
Action Code:		1				
Action Name:		Notification				
Action Desc:		Date the DNR is notified of the discovery of the contamination.				
Action Comment:						
Action Date:		07/24/2006				
Action Code:		100				
Action Name:		GIS Registry QAQC Completed				
Action Desc:		Date and status that this site had QAQC completed for GIS registry.				
Action Comment:						

Impacts Information

Impact Seq No:	298241	Impact Code:	05
Impact Comment:	Soil Contamination	Potential Flag:	

Substances Information

Substance Desc:	Gasoline - Unleaded and Leaded
Spill Released Amt:	
Spill Released Unit Code:	

Substance Desc:	Chlorinated Solvents
Spill Released Amt:	
Spill Released Unit Code:	

WHO Information

Org Flag:	Yes	State Abbr:	WI
Role Desc:	Responsible Party	Postal Code:	53744-4963
Full Name:	UW CREDIT UNION	Composite Address:	MADISON , WI 53744
Address 1:	PO BOX 44963	Country Name:	UNITED STATES
Address 2:		Email:	NA
City:	MADISON		
Org Flag:	No	State Abbr:	WI

Map Key	Number of Records	Direction	Distance (mi/ft)	Elev/Diff (ft)	Site	DB
Role Desc:	Project Manager				Postal Code:	53711
Full Name:	HANK KUEHLING				Composite Address:	FITCHBURG, WI 53711
Address 1:	3911 FISH HATCHERY RD				Country Name:	UNITED STATES
Address 2:					Email:	hank.kuehling@wisconsin.gov
City:	FITCHBURG					
Org Flag:	No				State Abbr:	WI
Role Desc:	DNR File Contact				Postal Code:	53711
Full Name:	WENDY WEIHEMULLER				Composite Address:	FITCHBURG, WI 53711
Address 1:	3911 FISH HATCHERY ROAD				Country Name:	UNITED STATES
Address 2:					Email:	wendy.weihe-muller@wisconsin.gov
City:	FITCHBURG					

31	1 of 2	ENE	0.37 / 1,975.86	857.55 / 15	COMSTOCK/BC FEEDS 3816 Commercial Ave Madison WI	CRS
--------------------	--------	-----	--------------------	----------------	--	-----

Facility I:		WTM91 X AM:	575377.4999
Detail Sequence No:	22201	WTM91 Y AM:	293059.625
Act Code:	340	Latitude:	43.1082407
Activity Detail No:	0313000443	Longitude:	-89.3193963
Start Date:	5/2/1990	Registry I:	NO
End Date:	5/19/1995	PLSS Desc:	SESW3308N10E

31	2 of 2	ENE	0.37 / 1,975.86	857.55 / 15	COMSTOCK/BC FEEDS 3816 COMMERCIAL AVE MADISON WI	LUST
--------------------	--------	-----	--------------------	----------------	--	------

Site ID:	3372200	County Code:	13
BRRTS No:		County Name:	DANE
Database Source:	BRRTS Bulk data download	Latitude:	43.10824070
Region:	STH CNTRL	Longitude:	-89.31939630

Facility Activity Information

Detail Seq No:	22201	Risk Code:	HIGH
Act Code:	340	Acres:	UNKNOWN
Activity Type:	LUST	Acres 100:	Yes
Status CD:	C	Juris:	DNR RR
Status:	CLOSED	NPL Flag:	No
Dcom No:	53714121416	DCOM DB Track Flag:	No
Comm Occurrence ID:	1521	PECFA Eligible Flag:	Yes
EPA CERCLIS ID:		AST Flag:	No
FID:	NONE	Drycleaner Flag:	No
Activity Name:	COMSTOCK/BC FEEDS	Co Contam Flag:	No
Activity No:	0313000443	PLSS:	SE 1/4 of the SW 1/4 of Sec 33, T08N, R10E
Activity Display No:	03-13-000443	Geo Located Flag:	Yes
Start Date:	1990-05-02	Gis Registry Flag:	No
End Date:	1995-05-19	GIS Area Point Flag:	P
Last Action:	1995-05-19	Latitude:	43.10824070
Activity Detail		Longitude:	-89.31939630
Address:			
Activity Comments:			

Action Information

Action Date:	11/01/1994
Action Code:	43
Action Name:	Status Report Received/12
Action Desc:	Date updates on progress are received. Can be 30, 60, 90 days or other interval.
Action Comment:	QRTLY/MTHLY STATUS RPT
Action Date:	05/07/1991
Action Code:	30

Map Key	Number of Records	Direction	Distance (mi/ft)	Elev/Diff (ft)	Site	DB
Action Name:		Site Investigation Workplan Go Ahead (notice to proceed)				
Action Desc:		Date the DNR allows the RP to proceed without approval of the SIWP. Either written or by phone call.				
Action Comment:		NOTICE TO PROCEED				
Action Date:		04/15/1991				
Action Code:		45				
Action Name:		Form 4 Approved				
Action Desc:		[OBSOLETE] Date the DNR signs the Form 4, PECFA request for reimbursement for actions taken in accordance with s101.143.				
Action Comment:		FORM 4 APPROVED				
Action Date:		04/21/1994				
Action Code:		43				
Action Name:		Status Report Received/10				
Action Desc:		Date updates on progress are received. Can be 30, 60, 90 days or other interval.				
Action Comment:		QRTLY/MTHLY STATUS RPT				
Action Date:		04/27/1994				
Action Code:		30				
Action Name:		Site Investigation Workplan Go Ahead (notice to proceed)/2				
Action Desc:		Date the DNR allows the RP to proceed without approval of the SIWP. Either written or by phone call.				
Action Comment:		NOTICE TO PROCEED				
Action Date:		06/24/1993				
Action Code:		43				
Action Name:		Status Report Received/2				
Action Desc:		Date updates on progress are received. Can be 30, 60, 90 days or other interval.				
Action Comment:		QRTLY/MTHLY STATUS RPT				
Action Date:		06/04/1990				
Action Code:		35				
Action Name:		Site Investigation Workplan Received (w/out Fee)				
Action Desc:		Date the DNR receives the Site Investigation Workplan. States the objectives of the investigation to determine the degree and extent of contamination.				
Action Comment:		SI WORK PLAN RECV'D				
Action Date:		05/19/1995				
Action Code:		11				
Action Name:		Activity Closed				
Action Desc:		Date the Closure Letter or No Further Action letter is sent.				
Action Comment:						
Action Date:		05/02/1990				
Action Code:		1				
Action Name:		Notification				
Action Desc:		Date the DNR is notified of the discovery of the contamination.				
Action Comment:						
Action Date:		04/11/1995				
Action Code:		43				
Action Name:		Status Report Received/14				
Action Desc:		Date updates on progress are received. Can be 30, 60, 90 days or other interval.				
Action Comment:		QRTLY/MTHLY STATUS RPT				
Action Date:		12/22/1994				
Action Code:		43				
Action Name:		Status Report Received/13				
Action Desc:		Date updates on progress are received. Can be 30, 60, 90 days or other interval.				
Action Comment:		QRTLY/MTHLY STATUS RPT				
Action Date:		11/23/1993				
Action Code:		43				
Action Name:		Status Report Received/6				
Action Desc:		Date updates on progress are received. Can be 30, 60, 90 days or other interval.				
Action Comment:		QRTLY/MTHLY STATUS RPT				
Action Date:		02/15/1994				
Action Code:		43				
Action Name:		Status Report Received/9				

Map Key	Number of Records	Direction	Distance (mi/ft)	Elev/Diff (ft)	Site	DB
<hr/>						
Action Desc:		Date updates on progress are received. Can be 30, 60, 90 days or other interval.				
Action Comment:		QRTLY/MTHLY STATUS RPT				
Action Date:		08/13/1993				
Action Code:		43				
Action Name:		Status Report Received/4				
Action Desc:		Date updates on progress are received. Can be 30, 60, 90 days or other interval.				
Action Comment:		QRTLY/MTHLY STATUS RPT				
Action Date:		02/10/1994				
Action Code:		45				
Action Name:		Form 4 Approved/2				
Action Desc:		[OBSOLETE] Date the DNR signs the Form 4, PECFA request for reimbursement for actions taken in accordance with s101.143.				
Action Comment:		FORM 4 APPROVED				
Action Date:		05/04/1990				
Action Code:		2				
Action Name:		RP Letter Sent				
Action Desc:		Date of letter to RP notifying of legal responsibilities associated with the discovery of contamination.				
Action Comment:		RP LETTER				
Action Date:		10/21/1993				
Action Code:		43				
Action Name:		Status Report Received/5				
Action Desc:		Date updates on progress are received. Can be 30, 60, 90 days or other interval.				
Action Comment:		QRTLY/MTHLY STATUS RPT				
Action Date:		05/25/1993				
Action Code:		43				
Action Name:		Status Report Received				
Action Desc:		Date updates on progress are received. Can be 30, 60, 90 days or other interval.				
Action Comment:		QRTLY/MTHLY STATUS RPT				
Action Date:		01/20/1994				
Action Code:		43				
Action Name:		Status Report Received/8				
Action Desc:		Date updates on progress are received. Can be 30, 60, 90 days or other interval.				
Action Comment:		QRTLY/MTHLY STATUS RPT				
Action Date:		07/21/1993				
Action Code:		43				
Action Name:		Status Report Received/3				
Action Desc:		Date updates on progress are received. Can be 30, 60, 90 days or other interval.				
Action Comment:		QRTLY/MTHLY STATUS RPT				
Action Date:		08/11/1994				
Action Code:		43				
Action Name:		Status Report Received/11				
Action Desc:		Date updates on progress are received. Can be 30, 60, 90 days or other interval.				
Action Comment:		QRTLY/MTHLY STATUS RPT				
Action Date:		12/22/1993				
Action Code:		43				
Action Name:		Status Report Received/7				
Action Desc:		Date updates on progress are received. Can be 30, 60, 90 days or other interval.				
Action Comment:		QRTLY/MTHLY STATUS RPT				

Impacts Information

Impact Seq No:	64664	Impact Code:	05
Impact Comment:	Soil Contamination	Potential Flag:	
Impact Seq No:	64663	Impact Code:	04
Impact Comment:	Groundwater Contamination	Potential Flag:	

Substances Information

Map Key	Number of Records	Direction	Distance (mi/ft)	Elev/Diff (ft)	Site	DB
---------	-------------------	-----------	------------------	----------------	------	----

Substance Desc: Gasoline - Unleaded and Leaded
 Spill Released Amt:
 Spill Released Unit Code:

WHO Information

Org Flag:	No	State Abbr:	WI
Role Desc:	DNR File Contact	Postal Code:	53711
Full Name:	WENDY WEIHEMULLER	Composite Address:	FITCHBURG, WI 53711
Address 1:	3911 FISH HATCHERY ROAD	Country Name:	UNITED STATES
Address 2:		Email:	wendy.weiheimuller@wisconsin.gov
City:	FITCHBURG		
Org Flag:	No	State Abbr:	
Role Desc:	Project Manager	Postal Code:	
Full Name:	MICHAEL SCHMOLLER	Composite Address:	FITCHBURG,
Address 1:	3911 FISH HATCHERY RD	Country Name:	
Address 2:		Email:	michael.schmoller@wisconsin.gov
City:	FITCHBURG		
Org Flag:	Yes	State Abbr:	WI
Role Desc:	Responsible Party	Postal Code:	53707
Full Name:	VALLEY TRUST CO	Composite Address:	MADISON, WI 53707
Address 1:		Country Name:	UNITED STATES
Address 2:		Email:	NA
City:	MADISON		

32	1 of 3	NNE	0.37 / 1,976.84	853.15 / 11	SAFETY-KLEEN SYSTEMS INC 3715 LEXINGTON AVE MADISON WI 53714	DELISTED LST
--------------------	--------	-----	-----------------	-------------	--	--------------

Site ID:	1030700	County:	13
BRRTS No:		County Name:	DANE
Region:	STH CNTRL	Latitude:	
Detail Seq No:		Longitude:	
Activity Code:		Risk Code:	
Activity Type:		Acres:	
Status Code:		Acres 100:	
Status:		Juris:	
DCOM No:		NPL Flag:	
Occurrence ID:		DCOM DB Tracked:	
EPA Cerclis ID:		PECFA Eligible:	
FID:		AST Flag:	
Activity Name:		Drycleaner Flag:	
Activity No:		Co-Contamination:	
Activity Display:		PLSS:	
Start Date:		Geo Located Flag:	
End Date:		GIS Registry Flag:	
Last Action Date:		GIS Area Point:	
Activity Detail Add:		Original Source:	BRRT
Activity Comments:		Record Date:	02-NOV-2016

32	2 of 3	NNE	0.37 / 1,976.84	853.15 / 11	SAFETY-KLEEN SYSTEMS INC 3715 LEXINGTON AVE MADISON WI 53714	ERP
--------------------	--------	-----	-----------------	-------------	--	-----

Site ID:	1030700	County:	13
BRRTS No:		County Name:	DANE
Database Source:	BRRTS Bulk data download	Latitude:	43.10921340
Region:	STH CNTRL	Longitude:	-89.32246350

Facility Activity Information

Map Key	Number of Records	Direction	Distance (mi/ft)	Elev/Diff (ft)	Site	DB
Detail Seq No:	36087			Risk Code:	HIGH	
Act Code:	330			Acres:	UNKNOWN	
Activity Type:	ERP			Acres 100:	Yes	
Status CD:	O			Juris:	DNR RR	
Status:	OPEN			NPL Flag:	No	
Dcom No:	53714128915			DCOM DB Track Flag:	No	
Comm Occurrence ID:	12342			PECFA Eligible Flag:	Yes	
EPA CERCLIS ID:				AST Flag:	Yes	
FID:	113082970			Drycleaner Flag:	No	
Activity Name:	JACOBUS CO			Co Contam Flag:	No	
Activity No:	0213001577			PLSS:	SW 1/4 of the SW 1/4 of Sec 33, T08N, R10E	
Activity Display No:	02-13-001577			Geo Located Flag:	Yes	
Start Date:	1994-08-01			Gis Registry Flag:	No	
End Date:				GIS Area Point Flag:	P	
Last Action:	2017-09-01			Latitude:	43.10921340	
Activity Detail				Longitude:	-89.32246350	
Address:						
Activity Comments:						

Action Information

Action Date:	10/14/2008
Action Code:	99
Action Name:	Miscellaneous/2
Action Desc:	Miscellaneous action. Please see action comments.
Action Comment:	WEB REPORT
Action Date:	05/30/2006
Action Code:	80
Action Name:	Closure Not Approved
Action Desc:	Date closure not approved letter is sent.
Action Comment:	
Action Date:	06/20/2016
Action Code:	504
Action Name:	PECFA Cost Request Received
Action Desc:	Date DNR received a request for pre-approval of a scope of work and associated costs under the Petroleum Environmental Cleanup Fund Award (PECFA).
Action Comment:	
Action Date:	01/23/2007
Action Code:	89
Action Name:	DSPS (formerly Commerce) Transferred Back to DNR
Action Desc:	Date the WI Dept of Safety and Professional Services (DSPS) transfers oversight of activity back to the DNR. DSPS was part of the Dept of Commerce until 2011.
Action Comment:	
Action Date:	05/01/2006
Action Code:	50
Action Name:	GIS Registry Site
Action Desc:	Site conditions merit placement on GIS registry.
Action Comment:	
Action Date:	06/04/1999
Action Code:	37
Action Name:	SI Report Received (w/out Fee)
Action Desc:	Date the DNR receives the Site Investigation Report. Provides information regarding activities performed to determine degree & extent of contamination and forming a basis for choosing the appropriate remedial action.
Action Comment:	*** SITE INVESTIGATION DETERMINED BY COMMERCE TO BE COMPLETE - FROM DCOM DATA INTERCHANGE ***
Action Date:	07/17/2017 4:20:47 PM
Action Code:	195
Action Name:	Semi-Annual/PECFA Cost Reporting Requirement Met /7
Action Desc:	Date DNR received submittal of completed online semi-annual report form meeting the requirements of NR700. The report includes cost to closure estimates for PECFA eligible sites.
Action Comment:	Period: 1/1/2017 - 6/30/2017

<i>Map Key</i>	<i>Number of Records</i>	<i>Direction</i>	<i>Distance (mi/ft)</i>	<i>Elev/Diff (ft)</i>	<i>Site</i>	<i>DB</i>
Action Date:		02/08/2007				
Action Code:		43				
Action Name:		Status Report Received				
Action Desc:		Date updates on progress are received. Can be 30, 60, 90 days or other interval.				
Action Comment:						
Action Date:		02/08/2008				
Action Code:		43				
Action Name:		Status Report Received/3				
Action Desc:		Date updates on progress are received. Can be 30, 60, 90 days or other interval.				
Action Comment:						
Action Date:		07/14/2016				
Action Code:		505				
Action Name:		PECFA Cost Request Approved/2				
Action Desc:		Date DNR approved a request for pre-approval of a scope of work and associated costs under the Petroleum Environmental Cleanup Fund Award (PECFA).				
Action Comment:		\$7765.41				
Action Date:		08/10/2009				
Action Code:		92				
Action Name:		O&M Report Received (w/out Fee)/2				
Action Desc:		Date the Operation & Maintenance Report is received. Form 4400-194.				
Action Comment:						
Action Date:		08/24/2015				
Action Code:		130				
Action Name:		DNR Regulatory Reminder Sent/2				
Action Desc:		Date DNR sent written notification to Responsible Parties and/or other interested parties reminding them of a regulatory obligation.Â©Â©Â©?				
Action Comment:		PECFA SUNSET LETTER				
Action Date:		08/11/2014 1:22:08 PM				
Action Code:		195				
Action Name:		Semi-Annual/PECFA Cost Reporting Requirement Met				
Action Desc:		Date DNR received submittal of completed online semi-annual report form meeting the requirements of NR700. The report includes cost to closure estimates for PECFA eligible sites.				
Action Comment:		Period: 1/1/2014 - 6/30/2014				
Action Date:		02/09/2001				
Action Code:		76				
Action Name:		Activity Transferred to DSPS (formerly Commerce)				
Action Desc:		Oversight of medium or low risk petroleum cleanup has been transferred to the WI Dept of Safety and Professional Services (DSPS). DSPS was part of the Dept of Commerce until 2011.Â©Â©Â©?				
Action Comment:						
Action Date:		02/28/2000				
Action Code:		99				
Action Name:		Miscellaneous				
Action Desc:		Miscellaneous action. Please see action comments.				
Action Comment:		CO-MINGLED WITH 03-13-002768				
Action Date:		07/08/2015 4:15:07 PM				
Action Code:		195				
Action Name:		Semi-Annual/PECFA Cost Reporting Requirement Met /3				
Action Desc:		Date DNR received submittal of completed online semi-annual report form meeting the requirements of NR700. The report includes cost to closure estimates for PECFA eligible sites.				
Action Comment:		Period: 1/1/2015 - 6/30/2015				
Action Date:		01/20/2017 3:26:49 PM				
Action Code:		195				
Action Name:		Semi-Annual/PECFA Cost Reporting Requirement Met /6				
Action Desc:		Date DNR received submittal of completed online semi-annual report form meeting the requirements of NR700. The report includes cost to closure estimates for PECFA eligible sites.				
Action Comment:		Period: 7/1/2016 - 12/31/2016				
Action Date:		07/14/2016 3:46:20 PM				
Action Code:		195				
Action Name:		Semi-Annual/PECFA Cost Reporting Requirement Met /5				

<i>Map Key</i>	<i>Number of Records</i>	<i>Direction</i>	<i>Distance (mi/ft)</i>	<i>Elev/Diff (ft)</i>	<i>Site</i>	<i>DB</i>
Action Desc:					Date DNR received submittal of completed online semi-annual report form meeting the requirements of NR700. The report includes cost to closure estimates for PECFA eligible sites.	
Action Comment:					Period: 1/1/2016 - 6/30/2016	
Action Date:					08/27/2008	
Action Code:					92	
Action Name:					O&M Report Received (w/out Fee)	
Action Desc:					Date the Operation & Maintenance Report is received. Form 4400-194.	
Action Comment:						
Action Date:					08/07/2007	
Action Code:					43	
Action Name:					Status Report Received/2	
Action Desc:					Date updates on progress are received. Can be 30, 60, 90 days or other interval.	
Action Comment:						
Action Date:					06/21/2016	
Action Code:					99	
Action Name:					Miscellaneous/5	
Action Desc:					Miscellaneous action. Please see action comments.	
Action Comment:					SITE MEETING	
Action Date:					09/07/2011	
Action Code:					130	
Action Name:					DNR Regulatory Reminder Sent	
Action Desc:					Date DNR sent written notification to Responsible Parties and/or other interested parties reminding them of a regulatory obligation.Â©Â©Â©?	
Action Comment:					Vapor Intrusion (VI) Assessment Notification Ltr Sent	
Action Date:					07/13/2016	
Action Code:					504	
Action Name:					PECFA Cost Request Received/2	
Action Desc:					Date DNR received a request for pre-approval of a scope of work and associated costs under the Petroleum Environmental Cleanup Fund Award (PECFA).	
Action Comment:						
Action Date:					06/20/2016	
Action Code:					505	
Action Name:					PECFA Cost Request Approved	
Action Desc:					Date DNR approved a request for pre-approval of a scope of work and associated costs under the Petroleum Environmental Cleanup Fund Award (PECFA).	
Action Comment:					\$977.50	
Action Date:					09/01/2017	
Action Code:					504	
Action Name:					PECFA Cost Request Received/3	
Action Desc:					Date DNR received a request for pre-approval of a scope of work and associated costs under the Petroleum Environmental Cleanup Fund Award (PECFA).	
Action Comment:					BID DEFERMENT REQUEST	
Action Date:					01/07/2015 4:21:45 PM	
Action Code:					195	
Action Name:					Semi-Annual/PECFA Cost Reporting Requirement Met /2	
Action Desc:					Date DNR received submittal of completed online semi-annual report form meeting the requirements of NR700. The report includes cost to closure estimates for PECFA eligible sites.	
Action Comment:					Period: 7/1/2014 - 12/31/2014	
Action Date:					06/04/1999	
Action Code:					39	
Action Name:					Remedial Action Options Report received (w/out Fee)	
Action Desc:					Date DNR receives the RAOR (a workplan). It identifies and evaluates options to prevent, minimize, stabilize or eliminate threats from the discharged hazardous substances and to restore the environment to the extent practicable.	
Action Comment:						
Action Date:					05/20/2010	
Action Code:					43	
Action Name:					Status Report Received/5	
Action Desc:					Date updates on progress are received. Can be 30, 60, 90 days or other interval.	

Map Key	Number of Records	Direction	Distance (mi/ft)	Elev/Diff (ft)	Site	DB
Action Comment:						
Action Date:		02/04/2009				
Action Code:		43				
Action Name:		Status Report Received/4				
Action Desc:		Date updates on progress are received. Can be 30, 60, 90 days or other interval.				
Action Comment:						
Action Date:		08/01/1994				
Action Code:		1				
Action Name:		Notification				
Action Desc:		Date the DNR is notified of the discovery of the contamination.				
Action Comment:						
Action Date:		05/01/2006				
Action Code:		700				
Action Name:		Database Fee Paid for Groundwater				
Action Desc:		Date Fee received for Closed Remediation Groundwater Site Registry.				
Action Comment:						
Action Date:		02/26/1996				
Action Code:		2				
Action Name:		RP Letter Sent				
Action Desc:		Date of letter to RP notifying of legal responsibilities associated with the discovery of contamination.				
Action Comment:						
Action Date:		06/07/1999				
Action Code:		40				
Action Name:		Remedial Action Options Report Approved				
Action Desc:		Date the DNR approves the RAOR and RP is notified via written or verbal communication.				
Action Comment:						
Action Date:		01/14/2016 3:22:02 PM				
Action Code:		195				
Action Name:		Semi-Annual/PECFA Cost Reporting Requirement Met /4				
Action Desc:		Date DNR received submittal of completed online semi-annual report form meeting the requirements of NR700. The report includes cost to closure estimates for PECFA eligible sites.				
Action Comment:		Period: 7/1/2015 - 12/31/2015				
Action Date:		01/21/2015				
Action Code:		99				
Action Name:		Miscellaneous/3				
Action Desc:		Miscellaneous action. Please see action comments.				
Action Comment:		EMAIL FROM CONSULTANT				
Action Date:		06/15/2017 9:32:03 AM				
Action Code:		39				
Action Name:		Remedial Action Options Report Received (w/out Fee)/2				
Action Desc:		Date DNR receives the RAOR (a workplan). It identifies and evaluates options to prevent, minimize, stabilize or eliminate threats from the discharged hazardous substances and to restore the environment to the extent practicable.				
Action Comment:						
Action Date:		05/01/2006				
Action Code:		710				
Action Name:		Database Fee Paid for Soil				
Action Desc:		Date Fee received for Closed Remediation Soil Site Registry.				
Action Comment:						
Action Date:		11/06/2015				
Action Code:		43				
Action Name:		Status Report Received/6				
Action Desc:		Date updates on progress are received. Can be 30, 60, 90 days or other interval.				
Action Comment:		GROUNDWATER MONITORING REPORT (BID DEFERMENT WORKSCOPE)				
Action Date:		06/15/2016				
Action Code:		99				
Action Name:		Miscellaneous/4				
Action Desc:		Miscellaneous action. Please see action comments.				

Map Key	Number of Records	Direction	Distance (mi/ft)	Elev/Diff (ft)	Site	DB
---------	-------------------	-----------	------------------	----------------	------	----

Action Comment: SITE MEET

Impacts Information

Impact Seq No:	79264	Impact Code:	05
Impact Comment:	Soil Contamination	Potential Flag:	
Impact Seq No:	551679	Impact Code:	09
Impact Comment:	Free Product	Potential Flag:	

Substances Information

Substance Desc: Gasoline - Unleaded and Leaded
 Spill Released Amt:
 Spill Released Unit Code:

WHO Information

Org Flag:	Yes	State Abbr:	WI
Role Desc:	Consultant	Postal Code:	54603-2382
Full Name:	METCO ENVIRONMENTAL	Composite Address:	LA CROSSE, WI 54603
Address 1:	709 GILLETTE ST	Country Name:	UNITED STATES
Address 2:	STE 3	Email:	NA
City:	LA CROSSE		
Org Flag:	No	State Abbr:	WI
Role Desc:	Project Manager	Postal Code:	53711
Full Name:	JON HEBERER	Composite Address:	MADISON, WI 53711
Address 1:	3911 FISH HATCHERY RD	Country Name:	UNITED STATES
Address 2:		Email:	jon.heberer@wisconsin.gov
City:	MADISON		
Org Flag:	Yes	State Abbr:	WI
Role Desc:	Responsible Party	Postal Code:	53224
Full Name:	JACOBUS ENERGY INC	Composite Address:	MILWAUKEE, WI 53224
Address 1:	11815 W BRADLEY RD	Country Name:	UNITED STATES
Address 2:		Email:	NA
City:	MILWAUKEE		

Facility Owner Information

Name:	JACOBUS ENERGY INC (FORMER)	Zip:	53213
City:	MILWAUKEE	End Date:	12/10/2006
State:	WI	Start Date:	01/01/1972
Street:	PO BOX 13009		
Name:	SAFETY-KLEEN SYSTEMS INC	Zip:	75080
City:	RICHARDSON	End Date:	
State:	TX	Start Date:	09/01/2012
Street:	2600 N CENTRAL EXPR STE 400		
Name:	SAFETY-KLEEN SYSTEMS INC (MOVED)	Zip:	75024
City:	PLANO	End Date:	08/31/2012
State:	TX	Start Date:	12/11/2006
Street:	3715 LEGACY DR CLUSTER II BLD3		

32	3 of 3	NNE	0.37 / 1,976.84	853.15 / 11	SAFETY-KLEEN SYSTEMS INC 3715 LEXINGTON AVE MADISON WI 53714	LAST
--------------------	--------	-----	-----------------	-------------	--	------

Site ID: 1030700
 County Code: 13
 County: DANE

Map Key	Number of Records	Direction	Distance (mi/ft)	Elev/Diff (ft)	Site	DB
Region:		STH CNTRL				
Latitude:		43.10921340				
Longitude:		-89.32246350				
<u>Facility Activity Information</u>						
Detail Seq No:	36087			Risk Code:	HIGH	
Act Code:	330			Acres:	UNKNOWN	
Activity Type:	ERP			Acres 100:	Yes	
Status CD:	O			Juris:	DNR RR	
Status:	OPEN			NPL Flag:	No	
Dcom No:	53714128915			DCOM DB Track Flag:	No	
Comm Occurrence ID:	12342			PECFA Eligible Flag:	Yes	
EPA CERCLIS ID:				AST Flag:	Yes	
FID:	113082970			Drycleaner Flag:	No	
Activity Name:	JACOBUS CO			Co Contam Flag:	No	
Activity No:	0213001577			PLSS:	SW 1/4 of the SW 1/4 of Sec 33, T08N, R10E	
Activity Display No:	02-13-001577			Geo Located Flag:	Yes	
Start Date:	1994-08-01			GIS Registry Flag:	No	
End Date:				GIS Area Point Flag:	P	
Last Action:	2017-09-01			Latitude:	43.10921340	
Activity Detail Address:				Longitude:	-89.32246350	
Activity Comments:						
<u>Action Information</u>						
Action Date:	05/01/2006					
Action Code:	700					
Action Name:	Database Fee Paid for Groundwater					
Action Desc:	Date Fee received for Closed Remediation Groundwater Site Registry.					
Action Comment:						
Action Date:	01/20/2017 3:26:49 PM					
Action Code:	195					
Action Name:	Semi-Annual/PECFA Cost Reporting Requirement Met /6					
Action Desc:	Date DNR received submittal of completed online semi-annual report form meeting the requirements of NR700. The report includes cost to closure estimates for PECFA eligible sites.					
Action Comment:						
	Period: 7/1/2016 - 12/31/2016					
Action Date:	08/11/2014 1:22:08 PM					
Action Code:	195					
Action Name:	Semi-Annual/PECFA Cost Reporting Requirement Met					
Action Desc:	Date DNR received submittal of completed online semi-annual report form meeting the requirements of NR700. The report includes cost to closure estimates for PECFA eligible sites.					
Action Comment:						
	Period: 1/1/2014 - 6/30/2014					
Action Date:	02/04/2009					
Action Code:	43					
Action Name:	Status Report Received/4					
Action Desc:	Date updates on progress are received. Can be 30, 60, 90 days or other interval.					
Action Comment:						
Action Date:	05/20/2010					
Action Code:	43					
Action Name:	Status Report Received/5					
Action Desc:	Date updates on progress are received. Can be 30, 60, 90 days or other interval.					
Action Comment:						
Action Date:	07/17/2017 4:20:47 PM					
Action Code:	195					
Action Name:	Semi-Annual/PECFA Cost Reporting Requirement Met /7					
Action Desc:	Date DNR received submittal of completed online semi-annual report form meeting the requirements of NR700. The report includes cost to closure estimates for PECFA eligible sites.					
Action Comment:						
	Period: 1/1/2017 - 6/30/2017					
Action Date:	02/08/2007					

Map Key	Number of Records	Direction	Distance (mi/ft)	Elev/Diff (ft)	Site	DB
Action Code:		43				
Action Name:		Status Report Received				
Action Desc:		Date updates on progress are received. Can be 30, 60, 90 days or other interval.				
Action Comment:						
Action Date:		07/08/2015 4:15:07 PM				
Action Code:		195				
Action Name:		Semi-Annual/PECFA Cost Reporting Requirement Met /3				
Action Desc:		Date DNR received submittal of completed online semi-annual report form meeting the requirements of NR700. The report includes cost to closure estimates for PECFA eligible sites.				
Action Comment:		Period: 1/1/2015 - 6/30/2015				
Action Date:		08/07/2007				
Action Code:		43				
Action Name:		Status Report Received/2				
Action Desc:		Date updates on progress are received. Can be 30, 60, 90 days or other interval.				
Action Comment:						
Action Date:		01/07/2015 4:21:45 PM				
Action Code:		195				
Action Name:		Semi-Annual/PECFA Cost Reporting Requirement Met /2				
Action Desc:		Date DNR received submittal of completed online semi-annual report form meeting the requirements of NR700. The report includes cost to closure estimates for PECFA eligible sites.				
Action Comment:		Period: 7/1/2014 - 12/31/2014				
Action Date:		01/23/2007				
Action Code:		89				
Action Name:		DSPS (formerly Commerce) Transferred Back to DNR				
Action Desc:		Date the WI Dept of Safety and Professional Services (DSPS) transfers oversight of activity back to the DNR. DSPS was part of the Dept of Commerce until 2011.				
Action Comment:						
Action Date:		05/01/2006				
Action Code:		710				
Action Name:		Database Fee Paid for Soil				
Action Desc:		Date Fee received for Closed Remediation Soil Site Registry.				
Action Comment:						
Action Date:		07/13/2016				
Action Code:		504				
Action Name:		PECFA Cost Request Received/2				
Action Desc:		Date DNR received a request for pre-approval of a scope of work and associated costs under the Petroleum Environmental Cleanup Fund Award (PECFA).				
Action Comment:						
Action Date:		06/20/2016				
Action Code:		504				
Action Name:		PECFA Cost Request Received				
Action Desc:		Date DNR received a request for pre-approval of a scope of work and associated costs under the Petroleum Environmental Cleanup Fund Award (PECFA).				
Action Comment:						
Action Date:		05/01/2006				
Action Code:		50				
Action Name:		GIS Registry Site				
Action Desc:		Site conditions merit placement on GIS registry.				
Action Comment:						
Action Date:		09/01/2017				
Action Code:		504				
Action Name:		PECFA Cost Request Received/3				
Action Desc:		Date DNR received a request for pre-approval of a scope of work and associated costs under the Petroleum Environmental Cleanup Fund Award (PECFA).				
Action Comment:		BID DEFERMENT REQUEST				
Action Date:		09/07/2011				
Action Code:		130				
Action Name:		DNR Regulatory Reminder Sent				
Action Desc:		Date DNR sent written notification to Responsible Parties and/or other interested parties reminding them of a				

Map Key	Number of Records	Direction	Distance (mi/ft)	Elev/Diff (ft)	Site	DB
Action Comment:		regulatory obligation.@@@ Vapor Intrusion (VI) Assessment Notification Ltr Sent				
Action Date:		06/15/2017 9:32:03 AM				
Action Code:		39				
Action Name:		Remedial Action Options Report Received (w/out Fee)/2				
Action Desc:		Date DNR receives the RAOR (a workplan). It identifies and evaluates options to prevent, minimize, stabilize or eliminate threats from the discharged hazardous substances and to restore the environment to the extent practicable.				
Action Comment:						
Action Date:		01/21/2015				
Action Code:		99				
Action Name:		Miscellaneous/3				
Action Desc:		Miscellaneous action. Please see action comments.				
Action Comment:		EMAIL FROM CONSULTANT				
Action Date:		06/07/1999				
Action Code:		40				
Action Name:		Remedial Action Options Report Approved				
Action Desc:		Date the DNR approves the RAOR and RP is notified via written or verbal communication.				
Action Comment:						
Action Date:		06/04/1999				
Action Code:		37				
Action Name:		SI Report Received (w/out Fee)				
Action Desc:		Date the DNR receives the Site Investigation Report. Provides information regarding activities performed to determine degree & extent of contamination and forming a basis for choosing the appropriate remedial action.				
Action Comment:		*** SITE INVESTIGATION DETERMINED BY COMMERCE TO BE COMPLETE - FROM DCOM DATA INTERCHANGE ***				
Action Date:		07/14/2016				
Action Code:		505				
Action Name:		PECFA Cost Request Approved/2				
Action Desc:		Date DNR approved a request for pre-approval of a scope of work and associated costs under the Petroleum Environmental Cleanup Fund Award (PECFA).				
Action Comment:		\$7765.41				
Action Date:		02/09/2001				
Action Code:		76				
Action Name:		Activity Transferred to DSPS (formerly Commerce)				
Action Desc:		Oversight of medium or low risk petroleum cleanup has been transferred to the WI Dept of Safety and Professional Services (DSPS). DSPS was part of the Dept of Commerce until 2011.@@@				
Action Comment:						
Action Date:		08/01/1994				
Action Code:		1				
Action Name:		Notification				
Action Desc:		Date the DNR is notified of the discovery of the contamination.				
Action Comment:						
Action Date:		02/28/2000				
Action Code:		99				
Action Name:		Miscellaneous				
Action Desc:		Miscellaneous action. Please see action comments.				
Action Comment:		CO-MINGLED WITH 03-13-002768				
Action Date:		06/04/1999				
Action Code:		39				
Action Name:		Remedial Action Options Report received (w/out Fee)				
Action Desc:		Date DNR receives the RAOR (a workplan). It identifies and evaluates options to prevent, minimize, stabilize or eliminate threats from the discharged hazardous substances and to restore the environment to the extent practicable.				
Action Comment:						
Action Date:		02/08/2008				
Action Code:		43				
Action Name:		Status Report Received/3				
Action Desc:		Date updates on progress are received. Can be 30, 60, 90 days or other interval.				

Map Key	Number of Records	Direction	Distance (mi/ft)	Elev/Diff (ft)	Site	DB
Action Comment:						
Action Date:		05/30/2006				
Action Code:		80				
Action Name:		Closure Not Approved				
Action Desc:		Date closure not approved letter is sent.				
Action Comment:						
Action Date:		06/21/2016				
Action Code:		99				
Action Name:		Miscellaneous/5				
Action Desc:		Miscellaneous action. Please see action comments.				
Action Comment:						
Action Date:		02/26/1996				
Action Code:		2				
Action Name:		RP Letter Sent				
Action Desc:		Date of letter to RP notifying of legal responsibilities associated with the discovery of contamination.				
Action Comment:						
Action Date:		08/24/2015				
Action Code:		130				
Action Name:		DNR Regulatory Reminder Sent/2				
Action Desc:		Date DNR sent written notification to Responsible Parties and/or other interested parties reminding them of a regulatory obligation.Â©Â©Â©				
Action Comment:						
Action Date:		08/27/2008				
Action Code:		92				
Action Name:		O&M Report Received (w/out Fee)				
Action Desc:		Date the Operation & Maintenance Report is received. Form 4400-194.				
Action Comment:						
Action Date:		06/20/2016				
Action Code:		505				
Action Name:		PECFA Cost Request Approved				
Action Desc:		Date DNR approved a request for pre-approval of a scope of work and associated costs under the Petroleum Environmental Cleanup Fund Award (PECFA).				
Action Comment:						
Action Date:		01/14/2016 3:22:02 PM				
Action Code:		195				
Action Name:		Semi-Annual/PECFA Cost Reporting Requirement Met /4				
Action Desc:		Date DNR received submittal of completed online semi-annual report form meeting the requirements of NR700. The report includes cost to closure estimates for PECFA eligible sites.				
Action Comment:						
Action Date:		08/10/2009				
Action Code:		92				
Action Name:		O&M Report Received (w/out Fee)/2				
Action Desc:		Date the Operation & Maintenance Report is received. Form 4400-194.				
Action Comment:						
Action Date:		06/15/2016				
Action Code:		99				
Action Name:		Miscellaneous/4				
Action Desc:		Miscellaneous action. Please see action comments.				
Action Comment:						
Action Date:		10/14/2008				
Action Code:		99				
Action Name:		Miscellaneous/2				
Action Desc:		Miscellaneous action. Please see action comments.				
Action Comment:						
Action Date:		11/06/2015				
Action Code:		43				
Action Name:		Status Report Received/6				
Action Desc:		Date updates on progress are received. Can be 30, 60, 90 days or other interval.				

Map Key	Number of Records	Direction	Distance (mi/ft)	Elev/Diff (ft)	Site	DB
Action Comment:		GROUNDWATER MONITORING REPORT (BID DEFERMENT WORKSCOPE)				
Action Date:		07/14/2016 3:46:20 PM				
Action Code:		195				
Action Name:		Semi-Annual/PECFA Cost Reporting Requirement Met /5				
Action Desc:		Date DNR received submittal of completed online semi-annual report form meeting the requirements of NR700. The report includes cost to closure estimates for PECFA eligible sites.				
Action Comment:		Period: 1/1/2016 - 6/30/2016				
<u>Impacts Information</u>						
Impact Seq No:	551679			Impact Code:	09	
Impact Comment:	Free Product			Potential Flag:		
Impact Seq No:	79264			Impact Code:	05	
Impact Comment:	Soil Contamination			Potential Flag:		
<u>Substances Information</u>						
Substance Desc:	Gasoline - Unleaded and Leaded					
Spill Released Amt:						
Spill Released Unit Code:						
<u>WHO Information</u>						
Org Flag:	No			State Abbr:	WI	
Role Desc:	Project Manager			Postal Code:	53711	
Full Name:	JON HEBERER			Composite Address:	MADISON, WI 53711	
Address 1:	3911 FISH HATCHERY RD			Country Name:	UNITED STATES	
Address 2:				Email:	jon.heberer@wisconsin.gov	
City:	MADISON					
Org Flag:	Yes			State Abbr:	WI	
Role Desc:	Consultant			Postal Code:	54603-2382	
Full Name:	METCO ENVIRONMENTAL			Composite Address:	LA CROSSE, WI 54603	
Address 1:	709 GILLETTE ST			Country Name:	UNITED STATES	
Address 2:	STE 3			Email:	NA	
City:	LA CROSSE					
Org Flag:	Yes			State Abbr:	WI	
Role Desc:	Responsible Party			Postal Code:	53224	
Full Name:	JACOBUS ENERGY INC			Composite Address:	MILWAUKEE, WI 53224	
Address 1:	11815 W BRADLEY RD			Country Name:	UNITED STATES	
Address 2:				Email:	NA	
City:	MILWAUKEE					
<u>Facility Owner Information</u>						
Name:	SAFETY-KLEEN SYSTEMS INC			Zip:	75080	
City:	RICHARDSON			End Date:		
State:	TX			Start Date:	09/01/2012	
Street:	2600 N CENTRAL EXPR STE 400					
Name:	JACOBUS ENERGY INC (FORMER)			Zip:	53213	
City:	MILWAUKEE			End Date:	12/10/2006	
State:	WI			Start Date:	01/01/1972	
Street:	PO BOX 13009					
Name:	SAFETY-KLEEN SYSTEMS INC (MOVED)			Zip:	75024	
City:	PLANO			End Date:	08/31/2012	
State:	TX			Start Date:	12/11/2006	
Street:	3715 LEGACY DR CLUSTER II BLD3					

Map Key	Number of Records	Direction	Distance (mi/ft)	Elev/Diff (ft)	Site	DB
33	1 of 4	WSW	0.38 / 1,994.26	856.06 / 14	MCCORMICK LUMBER 3156 Milwaukee St Madison WI	CRS
Facility I:				WTM91 X AM:	574085.6876	
Detail Sequence No:		26207		WTM91 Y AM:	292187.125	
Act Code:		340		Latitude:	43.1004777	
Activity Detail No:		0313001239		Longitude:	-89.3353569	
Start Date:		12/6/1991		Registry I:	NO	
End Date:		1/6/1998		PLSS Desc:	SWNE0507N10E	
33	2 of 4	WSW	0.38 / 1,994.26	856.06 / 14	MCCORMICK LUMBER 3156 Milwaukee St Madison WI	CRS
Facility I:				WTM91 X AM:	574088.81245	
Detail Sequence No:		104801		WTM91 Y AM:	292183.75	
Act Code:		330		Latitude:	43.1004471	
Activity Detail No:		0213104801		Longitude:	-89.3353188	
Start Date:		7/19/1995		Registry I:	NO	
End Date:		1/6/1998		PLSS Desc:	SWNE0507N10E	
33	3 of 4	WSW	0.38 / 1,994.26	856.06 / 14	MCCORMICK LUMBER 3156 MILWAUKEE ST MADISON WI	ERP
Site ID:		3685900		County:	13	
BRRTS No:				County Name:	DANE	
Database Source:		BRRTS Bulk data download		Latitude:	43.10044710	
Region:		STH CNTRL		Longitude:	-89.33531880	
<u>Facility Activity Information</u>						
Detail Seq No:		104801		Risk Code:	HIGH	
Act Code:		330		Acres:	UNKNOWN	
Activity Type:		ERP		Acres 100:	Yes	
Status CD:		C		Juris:	DNR RR	
Status:		CLOSED		NPL Flag:	No	
Dcom No:		NONE		DCOM DB Track Flag:	No	
Comm Occurrence ID:		NONE		PECFA Eligible Flag:	No	
EPA CERCLIS ID:				AST Flag:	No	
FID:		NONE		Drycleaner Flag:	No	
Activity Name:		MCCORMICK LUMBER		Co Contam Flag:	No	
Activity No:		0213104801		PLSS:	SW 1/4 of the NE 1/4 of Sec 05, T07N, R10E	
Activity Display No:		02-13-104801		Geo Located Flag:	Yes	
Start Date:		1995-07-19		Gis Registry Flag:	No	
End Date:		1998-01-06		GIS Area Point Flag:	P	
Last Action:		1998-01-06		Latitude:	43.10044710	
Activity Detail				Longitude:	-89.33531880	
Address:						
Activity Comments:						
<u>Action Information</u>						
Action Date:		07/19/1995				
Action Code:		1				
Action Name:		Notification				
Action Desc:		Date the DNR is notified of the discovery of the contamination.				
Action Comment:						
Action Date:		01/06/1998				
Action Code:		11				
Action Name:		Activity Closed				

Map Key	Number of Records	Direction	Distance (mi/ft)	Elev/Diff (ft)	Site	DB
---------	-------------------	-----------	------------------	----------------	------	----

Action Desc: Date the Closure Letter or No Further Action letter is sent.
Action Comment:

Impacts Information

Impact Seq No:	104803	Impact Code:	05
Impact Comment:	Soil Contamination	Potential Flag:	
Impact Seq No:	185019	Impact Code:	04
Impact Comment:	Groundwater Contamination	Potential Flag:	

WHO Information

Org Flag:	No	State Abbr:	WI
Role Desc:	RP Contact/Agent	Postal Code:	53714
Full Name:	PAT MCCORMICK	Composite Address:	MADISON, WI 53714
Address 1:	3156 MILWAUKEE ST	Country Name:	UNITED STATES
Address 2:		Email:	NA
City:	MADISON		
Org Flag:	Yes	State Abbr:	WI
Role Desc:	Responsible Party	Postal Code:	53714
Full Name:	MCCORMICK COMPANY	Composite Address:	MADISON, WI 53714
Address 1:	3156 MILWAUKEE ST	Country Name:	UNITED STATES
Address 2:		Email:	NA
City:	MADISON		
Org Flag:	No	State Abbr:	WI
Role Desc:	DNR File Contact	Postal Code:	53711
Full Name:	WENDY WEIHEMULLER	Composite Address:	FITCHBURG, WI 53711
Address 1:	3911 FISH HATCHERY ROAD	Country Name:	UNITED STATES
Address 2:		Email:	wendy.weihemuller@wisconsin.gov
City:	FITCHBURG		

33	4 of 4	WSW	0.38 / 1,994.26	856.06 / 14	MCCORMICK LUMBER 3156 MILWAUKEE ST MADISON WI	LUST
--------------------	--------	-----	--------------------	----------------	---	------

Site ID:	3685900	County Code:	13
BRRTS No:		County Name:	DANE
Database Source:	BRRTS Bulk data download	Latitude:	43.10047770
Region:	STH CNTRL	Longitude:	-89.33535690

Facility Activity Information

Detail Seq No:	26207	Risk Code:	HIGH
Act Code:	340	Acres:	UNKNOWN
Activity Type:	LUST	Acres 100:	Yes
Status CD:	C	Juris:	DNR RR
Status:	CLOSED	NPL Flag:	No
Dcom No:	53708861056	DCOM DB Track Flag:	No
Comm Occurrence ID:	6664	PECFA Eligible Flag:	Yes
EPA CERCLIS ID:		AST Flag:	Yes
FID:	NONE	Drycleaner Flag:	No
Activity Name:	MCCORMICK LUMBER	Co Contam Flag:	No
Activity No:	0313001239	PLSS:	SW 1/4 of the NE 1/4 of Sec 05, T07N, R10E
Activity Display No:	03-13-001239	Geo Located Flag:	Yes
Start Date:	1991-12-06	Gis Registry Flag:	No
End Date:	1998-01-06	GIS Area Point Flag:	P
Last Action:	1998-01-06	Latitude:	43.10047770
Activity Detail Address:		Longitude:	-89.33535690
Activity Comments:			

Map Key	Number of Records	Direction	Distance (mi/ft)	Elev/Diff (ft)	Site	DB
<u>Action Information</u>						
Action Date:		10/06/1994				
Action Code:		43				
Action Name:		Status Report Received/4				
Action Desc:		Date updates on progress are received. Can be 30, 60, 90 days or other interval.				
Action Comment:		QRTLY/MTHLY STATUS RPT				
Action Date:		04/28/1995				
Action Code:		43				
Action Name:		Status Report Received/5				
Action Desc:		Date updates on progress are received. Can be 30, 60, 90 days or other interval.				
Action Comment:		QRTLY/MTHLY STATUS RPT				
Action Date:		04/07/1997				
Action Code:		43				
Action Name:		Status Report Received/7				
Action Desc:		Date updates on progress are received. Can be 30, 60, 90 days or other interval.				
Action Comment:						
Action Date:		07/06/1993				
Action Code:		35				
Action Name:		Site Investigation Workplan Received (w/out Fee)				
Action Desc:		Date the DNR receives the Site Investigation Workplan. States the objectives of the investigation to determine the degree and extent of contamination.				
Action Comment:		SI WORK PLAN REC'D				
Action Date:		05/18/1993				
Action Code:		3				
Action Name:		Notice of Noncompliance (NON)				
Action Desc:		Date RP is sent a Notice of Noncompliance (NON) as a result of their failure or refusal to comply. Identifies the specific violation and requires a response within a given time period.				
Action Comment:		NTC OF NON COMPLIANCE				
Action Date:		04/17/1995				
Action Code:		35				
Action Name:		Site Investigation Workplan Received (w/out Fee)/3				
Action Desc:		Date the DNR receives the Site Investigation Workplan. States the objectives of the investigation to determine the degree and extent of contamination.				
Action Comment:		SI WORK PLAN REC'D				
Action Date:		05/05/1995				
Action Code:		30				
Action Name:		Site Investigation Workplan Go Ahead (notice to proceed)/3				
Action Desc:		Date the DNR allows the RP to proceed without approval of the SIWP. Either written or by phone call.				
Action Comment:		NOTICE TO PROCEED				
Action Date:		06/28/1995				
Action Code:		41				
Action Name:		Remedial Action Report Received/2				
Action Desc:		[OBSOLETE] Date the DNR receives the Remedial Action Report detailing remedial action efforts for an activity.				
Action Comment:		RA REPORT REC'D				
Action Date:		12/09/1991				
Action Code:		2				
Action Name:		RP Letter Sent				
Action Desc:		Date of letter to RP notifying of legal responsibilities associated with the discovery of contamination.				
Action Comment:		RP LETTER				
Action Date:		08/12/1994				
Action Code:		41				
Action Name:		Remedial Action Report Received				
Action Desc:		[OBSOLETE] Date the DNR receives the Remedial Action Report detailing remedial action efforts for an activity.				
Action Comment:		RA REPORT REC'D				
Action Date:		06/02/1994				
Action Code:		43				
Action Name:		Status Report Received/3				
Action Desc:		Date updates on progress are received. Can be 30, 60, 90 days or other interval.				

Map Key	Number of Records	Direction	Distance (mi/ft)	Elev/Diff (ft)	Site	DB
Action Comment:		QRTL/MTHLY STATUS RPT				
Action Date:		12/02/1993				
Action Code:		37				
Action Name:		SI Report Received (w/out Fee)				
Action Desc:		Date the DNR receives the Site Investigation Report. Provides information regarding activities performed to determine degree & extent of contamination and forming a basis for choosing the appropriate remedial action.				
Action Comment:		SI REPORT REC'D				
Action Date:		12/18/1995				
Action Code:		30				
Action Name:		Site Investigation Workplan Go Ahead (notice to proceed)/4				
Action Desc:		Date the DNR allows the RP to proceed without approval of the SIWP. Either written or by phone call.				
Action Comment:						
Action Date:		12/02/1993				
Action Code:		35				
Action Name:		Site Investigation Workplan Received (w/out Fee)/2				
Action Desc:		Date the DNR receives the Site Investigation Workplan. States the objectives of the investigation to determine the degree and extent of contamination.				
Action Comment:		SI WORK PLAN REC'D				
Action Date:		11/20/1995				
Action Code:		37				
Action Name:		SI Report Received (w/out Fee)/2				
Action Desc:		Date the DNR receives the Site Investigation Report. Provides information regarding activities performed to determine degree & extent of contamination and forming a basis for choosing the appropriate remedial action.				
Action Comment:						
Action Date:		02/28/1994				
Action Code:		43				
Action Name:		Status Report Received				
Action Desc:		Date updates on progress are received. Can be 30, 60, 90 days or other interval.				
Action Comment:		QRTL/MTHLY STATUS RPT				
Action Date:		10/06/1997				
Action Code:		44				
Action Name:		Form 4 Received				
Action Desc:		[OBSOLETE] Date the Form 4, PECFA request for reimbursement is received.				
Action Comment:						
Action Date:		02/04/1994				
Action Code:		30				
Action Name:		Site Investigation Workplan Go Ahead (notice to proceed)/2				
Action Desc:		Date the DNR allows the RP to proceed without approval of the SIWP. Either written or by phone call.				
Action Comment:		NOTICE TO PROCEED				
Action Date:		11/20/1995				
Action Code:		39				
Action Name:		Remedial Action Options Report received (w/out Fee)				
Action Desc:		Date DNR receives the RAOR (a workplan). It identifies and evaluates options to prevent, minimize, stabilize or eliminate threats from the discharged hazardous substances and to restore the environment to the extent practicable.				
Action Comment:						
Action Date:		12/17/1996				
Action Code:		43				
Action Name:		Status Report Received/6				
Action Desc:		Date updates on progress are received. Can be 30, 60, 90 days or other interval.				
Action Comment:						
Action Date:		12/06/1991				
Action Code:		1				
Action Name:		Notification				
Action Desc:		Date the DNR is notified of the discovery of the contamination.				
Action Comment:						
Action Date:		01/06/1998				
Action Code:		11				

Map Key	Number of Records	Direction	Distance (mi/ft)	Elev/Diff (ft)	Site	DB
---------	-------------------	-----------	------------------	----------------	------	----

Action Name:	Activity Closed
Action Desc:	Date the Closure Letter or No Further Action letter is sent.
Action Comment:	
Action Date:	05/06/1994
Action Code:	43
Action Name:	Status Report Received/2
Action Desc:	Date updates on progress are received. Can be 30, 60, 90 days or other interval.
Action Comment:	QRTLY/MTHLY STATUS RPT
Action Date:	09/13/1993
Action Code:	30
Action Name:	Site Investigation Workplan Go Ahead (notice to proceed)
Action Desc:	Date the DNR allows the RP to proceed without approval of the SIWP. Either written or by phone call.
Action Comment:	NOTICE TO PROCEED

Impacts Information

Impact Seq No:	113948	Impact Code:	04
Impact Comment:	Groundwater Contamination	Potential Flag:	
Impact Seq No:	69413	Impact Code:	05
Impact Comment:	Soil Contamination	Potential Flag:	

Substances Information

Substance Desc:	Petroleum - Unknown Type
Spill Released Amt:	
Spill Released Unit Code:	

WHO Information

Org Flag:	No	State Abbr:	WI
Role Desc:	RP Contact/Agent	Postal Code:	53714
Full Name:	PAT MCCORMICK	Composite Address:	MADISON, WI 53714
Address 1:	3156 MILWAUKEE ST	Country Name:	UNITED STATES
Address 2:		Email:	NA
City:	MADISON		
Org Flag:	No	State Abbr:	
Role Desc:	Project Manager	Postal Code:	
Full Name:	MICHAEL SCHMOLLER	Composite Address:	FITCHBURG,
Address 1:	3911 FISH HATCHERY RD	Country Name:	
Address 2:		Email:	michael.schmoller@wisconsin.gov
City:	FITCHBURG		
Org Flag:	Yes	State Abbr:	WI
Role Desc:	Responsible Party	Postal Code:	53714
Full Name:	MCCORMICK COMPANY	Composite Address:	MADISON, WI 53714
Address 1:	3156 MILWAUKEE ST	Country Name:	UNITED STATES
Address 2:		Email:	NA
City:	MADISON		
Org Flag:	No	State Abbr:	WI
Role Desc:	DNR File Contact	Postal Code:	53711
Full Name:	WENDY WEIHEMULLER	Composite Address:	FITCHBURG, WI 53711
Address 1:	3911 FISH HATCHERY ROAD	Country Name:	UNITED STATES
Address 2:		Email:	wendy.weihe-muller@wisconsin.gov
City:	FITCHBURG		

34	1 of 2	NW	0.38 / 2,030.62	866.22 / 24	CAPITAL CITY INTERNATIONAL 3212 Commercial Ave Madison WI	CRS
--------------------	--------	----	-----------------	-------------	---	-----

Facility I:	WTM91 X AM:	574143.6875
--------------------	--------------------	-------------

Map Key	Number of Records	Direction	Distance (mi/ft)	Elev/Diff (ft)	Site	DB
Detail Sequence No:	29900				WTM91 Y AM:	292939.5626
Act Code:	340				Latitude:	43.1072488
Activity Detail No:	0313002516				Longitude:	-89.3345708
Start Date:	12/19/1994				Registry I:	NO
End Date:	4/12/1996				PLSS Desc:	SWSE3208N10E

34	2 of 2	NW	0.38 / 2,030.62	866.22 / 24	CAPITAL CITY INTERNATIONAL 3212 COMMERCIAL AVE MADISON WI	LUST
--------------------	--------	----	--------------------	----------------	---	------

Site ID:	3990600	County Code:	13
BRRTS No:		County Name:	DANE
Database Source:	BRRTS Bulk data download	Latitude:	43.10724880
Region:	STH CNTRL	Longitude:	-89.33457080

Facility Activity Information

Detail Seq No:	29900	Risk Code:	LOW
Act Code:	340	Acres:	UNKNOWN
Activity Type:	LUST	Acres 100:	Yes
Status CD:	C	Juris:	DNR RR
Status:	CLOSED	NPL Flag:	No
Dcom No:	NONE	DCOM DB Track Flag:	No
Comm Occurrence ID:	NONE	PECFA Eligible Flag:	No
EPA CERCLIS ID:		AST Flag:	No
FID:	NONE	Drycleaner Flag:	No
Activity Name:	CAPITAL CITY INTERNATIONAL	Co Contam Flag:	No
Activity No:	0313002516	PLSS:	SW 1/4 of the SE 1/4 of Sec 32, T08N, R10E
Activity Display No:	03-13-002516	Geo Located Flag:	Yes
Start Date:	1994-12-19	Gis Registry Flag:	No
End Date:	1996-04-12	GIS Area Point Flag:	P
Last Action:	1996-04-12	Latitude:	43.10724880
Activity Detail		Longitude:	-89.33457080
Address:			
Activity Comments:			

Action Information

Action Date:	12/19/1994
Action Code:	1
Action Name:	Notification
Action Desc:	Date the DNR is notified of the discovery of the contamination.
Action Comment:	
Action Date:	01/12/1996
Action Code:	41
Action Name:	Remedial Action Report Received
Action Desc:	[OBSOLETE] Date the DNR receives the Remedial Action Report detailing remedial action efforts for an activity.
Action Comment:	
Action Date:	02/28/1995
Action Code:	33
Action Name:	Tank Closure Environmental Site Assessment Rpt Received
Action Desc:	Date that the DNR received an Environmental Site Assessment of a tank system (above-ground or underground) for tank closure or change in services which usually includes sample results.
Action Comment:	TNK CLS/SA REPT REC'D
Action Date:	12/21/1994
Action Code:	2
Action Name:	RP Letter Sent
Action Desc:	Date of letter to RP notifying of legal responsibilities associated with the discovery of contamination.
Action Comment:	RP LETTER
Action Date:	04/12/1996
Action Code:	11

Map Key	Number of Records	Direction	Distance (mi/ft)	Elev/Diff (ft)	Site	DB
Action Name:		Activity Closed				
Action Desc:		Date the Closure Letter or No Further Action letter is sent.				
Action Comment:						
<u>Impacts Information</u>						
Impact Seq No:	73324			Impact Code:	05	
Impact Comment:	Soil Contamination			Potential Flag:		
<u>WHO Information</u>						
Org Flag:	No			State Abbr:	WI	
Role Desc:	Responsible Party			Postal Code:	53714	
Full Name:	PERSONAL INFORMATION WITHHELD			Composite Address:	MADISON, WI 53714	
Address 1:	3950 COMMERCIAL AVE			Country Name:	UNITED STATES	
Address 2:				Email:	NA	
City:	MADISON					
Org Flag:	No			State Abbr:		
Role Desc:	Project Manager			Postal Code:		
Full Name:	MICHAEL SCHMOLLER			Composite Address:	FITCHBURG,	
Address 1:	3911 FISH HATCHERY RD			Country Name:		
Address 2:				Email:	michael.schmoller@wisconsin.gov	
City:	FITCHBURG					
Org Flag:	Yes			State Abbr:	WI	
Role Desc:	Responsible Party			Postal Code:	53714	
Full Name:	CAPITAL CITY INTERNATIONAL			Composite Address:	MADISON, WI 53714	
Address 1:	3116 COMMERCIAL AVE			Country Name:	UNITED STATES	
Address 2:				Email:	NA	
City:	MADISON					
Org Flag:	No			State Abbr:	WI	
Role Desc:	DNR File Contact			Postal Code:	53711	
Full Name:	WENDY WEIHEMULLER			Composite Address:	FITCHBURG, WI 53711	
Address 1:	3911 FISH HATCHERY ROAD			Country Name:	UNITED STATES	
Address 2:				Email:	wendy.weihe-muller@wisconsin.gov	
City:	FITCHBURG					

35	1 of 3	NW	0.39 / 2,061.28	865.07 / 23	AUTO SALVAGE PROPERTY FORMER 3215 BURKE AVE MADISON WI	BROWNFIELDS
--------------------	--------	----	--------------------	----------------	---	-------------

Site ID: 24006000
County Code: 13
County: DANE
Region: STH CNTRL
Latitude: 43.10769620
Longitude: -89.33437060

Facility Activity Information

Detail Seq No:	558314	Risk Code:	N/A
Act Code:	380	Acres:	UNKNOWN
Activity Type:	GENERAL PROPERTY	Acres 100:	Yes
Status CD:	G	Juris:	DNR RR
Status:	GEN PROP	NPL Flag:	No
Dcom No:	NONE	DCOM DB Track Flag:	No
Comm Occurrence ID:	NONE	PECFA Eligible Flag:	No
EPA CERCLIS ID:		AST Flag:	No
FID:		Drycleaner Flag:	No
Activity Name:	AUTO SALVAGE PROPERTY FORMER	Co Contam Flag:	No
Activity No:	0713558314	PLSS:	SW 1/4 of the SE 1/4 of Sec 32, T08N, R10E
Activity Display No:	07-13-558314	Geo Located Flag:	Yes

Map Key	Number of Records	Direction	Distance (mi/ft)	Elev/Diff (ft)	Site	DB
---------	-------------------	-----------	------------------	----------------	------	----

Start Date:	2012-02-06				GIS Registry Flag:	No
End Date:					GIS Area Point Flag:	A
Last Action:	2012-10-31				Latitude:	43.10769620
Activity Detail					Longitude:	-89.33437060
Address:						
Activity Comments:						

Action Information

Action Date:	07/26/2012
Action Code:	686
Action Name:	Lender Phase 1 & 2 Assessment Review Request with Fee
Action Desc:	Date DNR receives request to review lender assessment that is older than 12 months from finalization and fee is paid.

Action Comment:

Action Date:	03/22/2012 10:30:57 AM
Action Code:	198
Action Name:	Request for Additional Information (Fee-Based or Closure)
Action Desc:	Date DNR requests additional information in order to make a determination on a fee-based or closure submittal.

Action Comment:

Action Date:	02/06/2012 11:57:10 AM
Action Code:	682
Action Name:	Gen Liability Clarification Letter Request Received with Fee
Action Desc:	Date RR receives the request for General Liability Clarification letter and fee is paid. May issue letter to clarify liability for site specific matters related to environmental pollution and remediation of a property.

Action Comment:

Action Date:	02/06/2012 11:57:10 AM
Action Code:	1
Action Name:	General Property Notification
Action Desc:	Date DNR received an initial request for redevelopment assistance or general documentation regarding site conditions at property.

Action Comment:

Action Date:	08/19/2012
Action Code:	198
Action Name:	Request for Additional Information (Fee-Based or Closure)/2
Action Desc:	Date DNR requests additional information in order to make a determination on a fee-based or closure submittal.
Action Comment:	NEED ADDITIONAL DOCUMENTS

Action Date:	09/06/2012
Action Code:	199
Action Name:	Additional Information Received (Fee-Based or Closure)
Action Desc:	Date DNR received the additional information that it had requested in order to make a determination on a fee-based or closure submittal.

Action Comment:

Action Date:	10/31/2012
Action Code:	688
Action Name:	Lender Phase 1 & 2 Assessment Review
Action Desc:	DNR has provided a written response to a lender regarding the adequacy of a Phase 1 & 2 environmental site assessment.

Action Comment:

WHO Information

Org Flag:	No	State Abbr:	WI
Role Desc:	DNR File Contact	Postal Code:	53711
Full Name:	WENDY WEIHEMULLER	Composite Address:	FITCHBURG, WI 53711
Address 1:	3911 FISH HATCHERY ROAD	Country Name:	UNITED STATES
Address 2:		Email:	wendy.weihemuller@wisconsin.gov
City:	FITCHBURG		

Org Flag:	Yes	State Abbr:	WI
Role Desc:	Responsible Party	Postal Code:	53202

Map Key	Number of Records	Direction	Distance (mi/ft)	Elev/Diff (ft)	Site	DB																																																															
<div><div><div><div><div>Full Name:</div><div>Address 1:</div><div>Address 2:</div><div>City:</div></div><div>ASSOCIATED BANK NAT'L ASSOCIATION 401 E KILBOURN AVE SUITE 350 MILWAUKEE</div></div><div><div><div>Org Flag:</div><div>Role Desc:</div><div>Full Name:</div><div>Address 1:</div><div>Address 2:</div><div>City:</div></div><div>No Project Manager MICHAEL SCHMOLLER 3911 FISH HATCHERY RD FITCHBURG</div></div><div><div><div>Composite Address:</div><div>Country Name:</div><div>Email:</div></div><div>MILWAUKEE, WI 53202 UNITED STATES keith.olszewski@associatedbank.com</div></div><div><div><div>State Abbr:</div><div>Postal Code:</div><div>Composite Address:</div><div>Country Name:</div><div>Email:</div></div><div> FITCHBURG, michael.schmoller@wisconsin.gov</div></div></div></div> <tr><td>35</td><td>2 of 3</td><td>NW</td><td>0.39 / 2,061.28</td><td>865.07 / 23</td><td>AUTO SALVAGE PROPERTY FORMER 3215 Burke Ave Madison WI</td><td>CRS</td></tr> <tr><td colspan="7"><div><div><div><div><div>Facility I:</div><div>Detail Sequence No:</div><div>Act Code:</div><div>Activity Detail No:</div><div>Start Date:</div><div>End Date:</div></div><div>557613 330 0213557613 7/28/2011 10/20/2011</div></div><div><div><div>WTM91 X AM:</div><div>WTM91 Y AM:</div><div>Latitude:</div><div>Longitude:</div><div>Registry I:</div><div>PLSS Desc:</div></div><div>574161.6224 292991.45755 43.1077148 -89.3343454 YES SWSE3208N10E</div></div></div></div><tr><td>35</td><td>3 of 3</td><td>NW</td><td>0.39 / 2,061.28</td><td>865.07 / 23</td><td>AUTO SALVAGE PROPERTY FORMER 3215 BURKE AVE MADISON WI</td><td>ERP</td></tr><tr><td colspan="7"><div><div><div><div><div>Site ID:</div><div>BRRTS No:</div><div>Database Source:</div><div>Region:</div></div><div>24006000 BRRTS Bulk data download STH CNTRL</div></div><div><div><div>County:</div><div>County Name:</div><div>Latitude:</div><div>Longitude:</div></div><div>13 DANE 43.10771480 -89.33434540</div></div></div></div><tr><td colspan="7"><u>Facility Activity Information</u></td></tr><tr><td colspan="7"><div><div><div><div><div>Detail Seq No:</div><div>Act Code:</div><div>Activity Type:</div><div>Status CD:</div><div>Status:</div><div>Dcom No:</div><div>Comm Occurrence ID:</div><div>EPA CERCLIS ID:</div><div>FID:</div><div>Activity Name:</div><div>Activity No:</div><div>Activity Display No:</div><div>Start Date:</div><div>End Date:</div><div>Last Action:</div><div>Activity Detail Address:</div><div>Activity Comments:</div></div><div>557613 330 ERP C CLOSED NONE NONE NONE AUTO SALVAGE PROPERTY FORMER 0213557613 02-13-557613 2011-07-28 2011-10-20 2011-11-02 </div></div><div><div><div>Risk Code:</div><div>Acres:</div><div>Acres 100:</div><div>Juris:</div><div>NPL Flag:</div><div>DCOM DB Track Flag:</div><div>PECFA Eligible Flag:</div><div>AST Flag:</div><div>Drycleaner Flag:</div><div>Co Contam Flag:</div><div>PLSS:</div><div>Geo Located Flag:</div><div>Gis Registry Flag:</div><div>GIS Area Point Flag:</div><div>Latitude:</div><div>Longitude:</div></div><div>N/A .3 Yes DNR RR No No No No No No SW 1/4 of the SE 1/4 of Sec 32, T08N, R10E Yes Yes P 43.10771480 -89.33434540</div></div></div></div><tr><td colspan="7"><u>Action Information</u></td></tr><tr><td colspan="7"><div><div><div><div><div>Action Date:</div><div>Action Code:</div><div>Action Name:</div><div>Action Desc:</div><div>Action Comment:</div></div><div>10/20/2011 11 Activity Closed Date the Closure Letter or No Further Action letter is sent.</div></div></div></div><tr><td colspan="7"><div><div><div><div><div>Action Date:</div></div><div>10/20/2011</div></div></div></div></td></tr></td></tr></td></tr></td></tr></td></tr>							35	2 of 3	NW	0.39 / 2,061.28	865.07 / 23	AUTO SALVAGE PROPERTY FORMER 3215 Burke Ave Madison WI	CRS	<div><div><div><div><div>Facility I:</div><div>Detail Sequence No:</div><div>Act Code:</div><div>Activity Detail No:</div><div>Start Date:</div><div>End Date:</div></div><div>557613 330 0213557613 7/28/2011 10/20/2011</div></div><div><div><div>WTM91 X AM:</div><div>WTM91 Y AM:</div><div>Latitude:</div><div>Longitude:</div><div>Registry I:</div><div>PLSS Desc:</div></div><div>574161.6224 292991.45755 43.1077148 -89.3343454 YES SWSE3208N10E</div></div></div></div> <tr><td>35</td><td>3 of 3</td><td>NW</td><td>0.39 / 2,061.28</td><td>865.07 / 23</td><td>AUTO SALVAGE PROPERTY FORMER 3215 BURKE AVE MADISON WI</td><td>ERP</td></tr> <tr><td colspan="7"><div><div><div><div><div>Site ID:</div><div>BRRTS No:</div><div>Database Source:</div><div>Region:</div></div><div>24006000 BRRTS Bulk data download STH CNTRL</div></div><div><div><div>County:</div><div>County Name:</div><div>Latitude:</div><div>Longitude:</div></div><div>13 DANE 43.10771480 -89.33434540</div></div></div></div><tr><td colspan="7"><u>Facility Activity Information</u></td></tr><tr><td colspan="7"><div><div><div><div><div>Detail Seq No:</div><div>Act Code:</div><div>Activity Type:</div><div>Status CD:</div><div>Status:</div><div>Dcom No:</div><div>Comm Occurrence ID:</div><div>EPA CERCLIS ID:</div><div>FID:</div><div>Activity Name:</div><div>Activity No:</div><div>Activity Display No:</div><div>Start Date:</div><div>End Date:</div><div>Last Action:</div><div>Activity Detail Address:</div><div>Activity Comments:</div></div><div>557613 330 ERP C CLOSED NONE NONE NONE AUTO SALVAGE PROPERTY FORMER 0213557613 02-13-557613 2011-07-28 2011-10-20 2011-11-02 </div></div><div><div><div>Risk Code:</div><div>Acres:</div><div>Acres 100:</div><div>Juris:</div><div>NPL Flag:</div><div>DCOM DB Track Flag:</div><div>PECFA Eligible Flag:</div><div>AST Flag:</div><div>Drycleaner Flag:</div><div>Co Contam Flag:</div><div>PLSS:</div><div>Geo Located Flag:</div><div>Gis Registry Flag:</div><div>GIS Area Point Flag:</div><div>Latitude:</div><div>Longitude:</div></div><div>N/A .3 Yes DNR RR No No No No No No SW 1/4 of the SE 1/4 of Sec 32, T08N, R10E Yes Yes P 43.10771480 -89.33434540</div></div></div></div><tr><td colspan="7"><u>Action Information</u></td></tr><tr><td colspan="7"><div><div><div><div><div>Action Date:</div><div>Action Code:</div><div>Action Name:</div><div>Action Desc:</div><div>Action Comment:</div></div><div>10/20/2011 11 Activity Closed Date the Closure Letter or No Further Action letter is sent.</div></div></div></div><tr><td colspan="7"><div><div><div><div><div>Action Date:</div></div><div>10/20/2011</div></div></div></div></td></tr></td></tr></td></tr></td></tr>							35	3 of 3	NW	0.39 / 2,061.28	865.07 / 23	AUTO SALVAGE PROPERTY FORMER 3215 BURKE AVE MADISON WI	ERP	<div><div><div><div><div>Site ID:</div><div>BRRTS No:</div><div>Database Source:</div><div>Region:</div></div><div>24006000 BRRTS Bulk data download STH CNTRL</div></div><div><div><div>County:</div><div>County Name:</div><div>Latitude:</div><div>Longitude:</div></div><div>13 DANE 43.10771480 -89.33434540</div></div></div></div> <tr><td colspan="7"><u>Facility Activity Information</u></td></tr> <tr><td colspan="7"><div><div><div><div><div>Detail Seq No:</div><div>Act Code:</div><div>Activity Type:</div><div>Status CD:</div><div>Status:</div><div>Dcom No:</div><div>Comm Occurrence ID:</div><div>EPA CERCLIS ID:</div><div>FID:</div><div>Activity Name:</div><div>Activity No:</div><div>Activity Display No:</div><div>Start Date:</div><div>End Date:</div><div>Last Action:</div><div>Activity Detail Address:</div><div>Activity Comments:</div></div><div>557613 330 ERP C CLOSED NONE NONE NONE AUTO SALVAGE PROPERTY FORMER 0213557613 02-13-557613 2011-07-28 2011-10-20 2011-11-02 </div></div><div><div><div>Risk Code:</div><div>Acres:</div><div>Acres 100:</div><div>Juris:</div><div>NPL Flag:</div><div>DCOM DB Track Flag:</div><div>PECFA Eligible Flag:</div><div>AST Flag:</div><div>Drycleaner Flag:</div><div>Co Contam Flag:</div><div>PLSS:</div><div>Geo Located Flag:</div><div>Gis Registry Flag:</div><div>GIS Area Point Flag:</div><div>Latitude:</div><div>Longitude:</div></div><div>N/A .3 Yes DNR RR No No No No No No SW 1/4 of the SE 1/4 of Sec 32, T08N, R10E Yes Yes P 43.10771480 -89.33434540</div></div></div></div><tr><td colspan="7"><u>Action Information</u></td></tr><tr><td colspan="7"><div><div><div><div><div>Action Date:</div><div>Action Code:</div><div>Action Name:</div><div>Action Desc:</div><div>Action Comment:</div></div><div>10/20/2011 11 Activity Closed Date the Closure Letter or No Further Action letter is sent.</div></div></div></div><tr><td colspan="7"><div><div><div><div><div>Action Date:</div></div><div>10/20/2011</div></div></div></div></td></tr></td></tr></td></tr>							<u>Facility Activity Information</u>							<div><div><div><div><div>Detail Seq No:</div><div>Act Code:</div><div>Activity Type:</div><div>Status CD:</div><div>Status:</div><div>Dcom No:</div><div>Comm Occurrence ID:</div><div>EPA CERCLIS ID:</div><div>FID:</div><div>Activity Name:</div><div>Activity No:</div><div>Activity Display No:</div><div>Start Date:</div><div>End Date:</div><div>Last Action:</div><div>Activity Detail Address:</div><div>Activity Comments:</div></div><div>557613 330 ERP C CLOSED NONE NONE NONE AUTO SALVAGE PROPERTY FORMER 0213557613 02-13-557613 2011-07-28 2011-10-20 2011-11-02 </div></div><div><div><div>Risk Code:</div><div>Acres:</div><div>Acres 100:</div><div>Juris:</div><div>NPL Flag:</div><div>DCOM DB Track Flag:</div><div>PECFA Eligible Flag:</div><div>AST Flag:</div><div>Drycleaner Flag:</div><div>Co Contam Flag:</div><div>PLSS:</div><div>Geo Located Flag:</div><div>Gis Registry Flag:</div><div>GIS Area Point Flag:</div><div>Latitude:</div><div>Longitude:</div></div><div>N/A .3 Yes DNR RR No No No No No No SW 1/4 of the SE 1/4 of Sec 32, T08N, R10E Yes Yes P 43.10771480 -89.33434540</div></div></div></div> <tr><td colspan="7"><u>Action Information</u></td></tr> <tr><td colspan="7"><div><div><div><div><div>Action Date:</div><div>Action Code:</div><div>Action Name:</div><div>Action Desc:</div><div>Action Comment:</div></div><div>10/20/2011 11 Activity Closed Date the Closure Letter or No Further Action letter is sent.</div></div></div></div><tr><td colspan="7"><div><div><div><div><div>Action Date:</div></div><div>10/20/2011</div></div></div></div></td></tr></td></tr>							<u>Action Information</u>							<div><div><div><div><div>Action Date:</div><div>Action Code:</div><div>Action Name:</div><div>Action Desc:</div><div>Action Comment:</div></div><div>10/20/2011 11 Activity Closed Date the Closure Letter or No Further Action letter is sent.</div></div></div></div> <tr><td colspan="7"><div><div><div><div><div>Action Date:</div></div><div>10/20/2011</div></div></div></div></td></tr>							<div><div><div><div><div>Action Date:</div></div><div>10/20/2011</div></div></div></div>						
35	2 of 3	NW	0.39 / 2,061.28	865.07 / 23	AUTO SALVAGE PROPERTY FORMER 3215 Burke Ave Madison WI	CRS																																																															
<div><div><div><div><div>Facility I:</div><div>Detail Sequence No:</div><div>Act Code:</div><div>Activity Detail No:</div><div>Start Date:</div><div>End Date:</div></div><div>557613 330 0213557613 7/28/2011 10/20/2011</div></div><div><div><div>WTM91 X AM:</div><div>WTM91 Y AM:</div><div>Latitude:</div><div>Longitude:</div><div>Registry I:</div><div>PLSS Desc:</div></div><div>574161.6224 292991.45755 43.1077148 -89.3343454 YES SWSE3208N10E</div></div></div></div> <tr><td>35</td><td>3 of 3</td><td>NW</td><td>0.39 / 2,061.28</td><td>865.07 / 23</td><td>AUTO SALVAGE PROPERTY FORMER 3215 BURKE AVE MADISON WI</td><td>ERP</td></tr> <tr><td colspan="7"><div><div><div><div><div>Site ID:</div><div>BRRTS No:</div><div>Database Source:</div><div>Region:</div></div><div>24006000 BRRTS Bulk data download STH CNTRL</div></div><div><div><div>County:</div><div>County Name:</div><div>Latitude:</div><div>Longitude:</div></div><div>13 DANE 43.10771480 -89.33434540</div></div></div></div><tr><td colspan="7"><u>Facility Activity Information</u></td></tr><tr><td colspan="7"><div><div><div><div><div>Detail Seq No:</div><div>Act Code:</div><div>Activity Type:</div><div>Status CD:</div><div>Status:</div><div>Dcom No:</div><div>Comm Occurrence ID:</div><div>EPA CERCLIS ID:</div><div>FID:</div><div>Activity Name:</div><div>Activity No:</div><div>Activity Display No:</div><div>Start Date:</div><div>End Date:</div><div>Last Action:</div><div>Activity Detail Address:</div><div>Activity Comments:</div></div><div>557613 330 ERP C CLOSED NONE NONE NONE AUTO SALVAGE PROPERTY FORMER 0213557613 02-13-557613 2011-07-28 2011-10-20 2011-11-02 </div></div><div><div><div>Risk Code:</div><div>Acres:</div><div>Acres 100:</div><div>Juris:</div><div>NPL Flag:</div><div>DCOM DB Track Flag:</div><div>PECFA Eligible Flag:</div><div>AST Flag:</div><div>Drycleaner Flag:</div><div>Co Contam Flag:</div><div>PLSS:</div><div>Geo Located Flag:</div><div>Gis Registry Flag:</div><div>GIS Area Point Flag:</div><div>Latitude:</div><div>Longitude:</div></div><div>N/A .3 Yes DNR RR No No No No No No SW 1/4 of the SE 1/4 of Sec 32, T08N, R10E Yes Yes P 43.10771480 -89.33434540</div></div></div></div><tr><td colspan="7"><u>Action Information</u></td></tr><tr><td colspan="7"><div><div><div><div><div>Action Date:</div><div>Action Code:</div><div>Action Name:</div><div>Action Desc:</div><div>Action Comment:</div></div><div>10/20/2011 11 Activity Closed Date the Closure Letter or No Further Action letter is sent.</div></div></div></div><tr><td colspan="7"><div><div><div><div><div>Action Date:</div></div><div>10/20/2011</div></div></div></div></td></tr></td></tr></td></tr></td></tr>							35	3 of 3	NW	0.39 / 2,061.28	865.07 / 23	AUTO SALVAGE PROPERTY FORMER 3215 BURKE AVE MADISON WI	ERP	<div><div><div><div><div>Site ID:</div><div>BRRTS No:</div><div>Database Source:</div><div>Region:</div></div><div>24006000 BRRTS Bulk data download STH CNTRL</div></div><div><div><div>County:</div><div>County Name:</div><div>Latitude:</div><div>Longitude:</div></div><div>13 DANE 43.10771480 -89.33434540</div></div></div></div> <tr><td colspan="7"><u>Facility Activity Information</u></td></tr> <tr><td colspan="7"><div><div><div><div><div>Detail Seq No:</div><div>Act Code:</div><div>Activity Type:</div><div>Status CD:</div><div>Status:</div><div>Dcom No:</div><div>Comm Occurrence ID:</div><div>EPA CERCLIS ID:</div><div>FID:</div><div>Activity Name:</div><div>Activity No:</div><div>Activity Display No:</div><div>Start Date:</div><div>End Date:</div><div>Last Action:</div><div>Activity Detail Address:</div><div>Activity Comments:</div></div><div>557613 330 ERP C CLOSED NONE NONE NONE AUTO SALVAGE PROPERTY FORMER 0213557613 02-13-557613 2011-07-28 2011-10-20 2011-11-02 </div></div><div><div><div>Risk Code:</div><div>Acres:</div><div>Acres 100:</div><div>Juris:</div><div>NPL Flag:</div><div>DCOM DB Track Flag:</div><div>PECFA Eligible Flag:</div><div>AST Flag:</div><div>Drycleaner Flag:</div><div>Co Contam Flag:</div><div>PLSS:</div><div>Geo Located Flag:</div><div>Gis Registry Flag:</div><div>GIS Area Point Flag:</div><div>Latitude:</div><div>Longitude:</div></div><div>N/A .3 Yes DNR RR No No No No No No SW 1/4 of the SE 1/4 of Sec 32, T08N, R10E Yes Yes P 43.10771480 -89.33434540</div></div></div></div><tr><td colspan="7"><u>Action Information</u></td></tr><tr><td colspan="7"><div><div><div><div><div>Action Date:</div><div>Action Code:</div><div>Action Name:</div><div>Action Desc:</div><div>Action Comment:</div></div><div>10/20/2011 11 Activity Closed Date the Closure Letter or No Further Action letter is sent.</div></div></div></div><tr><td colspan="7"><div><div><div><div><div>Action Date:</div></div><div>10/20/2011</div></div></div></div></td></tr></td></tr></td></tr>							<u>Facility Activity Information</u>							<div><div><div><div><div>Detail Seq No:</div><div>Act Code:</div><div>Activity Type:</div><div>Status CD:</div><div>Status:</div><div>Dcom No:</div><div>Comm Occurrence ID:</div><div>EPA CERCLIS ID:</div><div>FID:</div><div>Activity Name:</div><div>Activity No:</div><div>Activity Display No:</div><div>Start Date:</div><div>End Date:</div><div>Last Action:</div><div>Activity Detail Address:</div><div>Activity Comments:</div></div><div>557613 330 ERP C CLOSED NONE NONE NONE AUTO SALVAGE PROPERTY FORMER 0213557613 02-13-557613 2011-07-28 2011-10-20 2011-11-02 </div></div><div><div><div>Risk Code:</div><div>Acres:</div><div>Acres 100:</div><div>Juris:</div><div>NPL Flag:</div><div>DCOM DB Track Flag:</div><div>PECFA Eligible Flag:</div><div>AST Flag:</div><div>Drycleaner Flag:</div><div>Co Contam Flag:</div><div>PLSS:</div><div>Geo Located Flag:</div><div>Gis Registry Flag:</div><div>GIS Area Point Flag:</div><div>Latitude:</div><div>Longitude:</div></div><div>N/A .3 Yes DNR RR No No No No No No SW 1/4 of the SE 1/4 of Sec 32, T08N, R10E Yes Yes P 43.10771480 -89.33434540</div></div></div></div> <tr><td colspan="7"><u>Action Information</u></td></tr> <tr><td colspan="7"><div><div><div><div><div>Action Date:</div><div>Action Code:</div><div>Action Name:</div><div>Action Desc:</div><div>Action Comment:</div></div><div>10/20/2011 11 Activity Closed Date the Closure Letter or No Further Action letter is sent.</div></div></div></div><tr><td colspan="7"><div><div><div><div><div>Action Date:</div></div><div>10/20/2011</div></div></div></div></td></tr></td></tr>							<u>Action Information</u>							<div><div><div><div><div>Action Date:</div><div>Action Code:</div><div>Action Name:</div><div>Action Desc:</div><div>Action Comment:</div></div><div>10/20/2011 11 Activity Closed Date the Closure Letter or No Further Action letter is sent.</div></div></div></div> <tr><td colspan="7"><div><div><div><div><div>Action Date:</div></div><div>10/20/2011</div></div></div></div></td></tr>							<div><div><div><div><div>Action Date:</div></div><div>10/20/2011</div></div></div></div>																				
35	3 of 3	NW	0.39 / 2,061.28	865.07 / 23	AUTO SALVAGE PROPERTY FORMER 3215 BURKE AVE MADISON WI	ERP																																																															
<div><div><div><div><div>Site ID:</div><div>BRRTS No:</div><div>Database Source:</div><div>Region:</div></div><div>24006000 BRRTS Bulk data download STH CNTRL</div></div><div><div><div>County:</div><div>County Name:</div><div>Latitude:</div><div>Longitude:</div></div><div>13 DANE 43.10771480 -89.33434540</div></div></div></div> <tr><td colspan="7"><u>Facility Activity Information</u></td></tr> <tr><td colspan="7"><div><div><div><div><div>Detail Seq No:</div><div>Act Code:</div><div>Activity Type:</div><div>Status CD:</div><div>Status:</div><div>Dcom No:</div><div>Comm Occurrence ID:</div><div>EPA CERCLIS ID:</div><div>FID:</div><div>Activity Name:</div><div>Activity No:</div><div>Activity Display No:</div><div>Start Date:</div><div>End Date:</div><div>Last Action:</div><div>Activity Detail Address:</div><div>Activity Comments:</div></div><div>557613 330 ERP C CLOSED NONE NONE NONE AUTO SALVAGE PROPERTY FORMER 0213557613 02-13-557613 2011-07-28 2011-10-20 2011-11-02 </div></div><div><div><div>Risk Code:</div><div>Acres:</div><div>Acres 100:</div><div>Juris:</div><div>NPL Flag:</div><div>DCOM DB Track Flag:</div><div>PECFA Eligible Flag:</div><div>AST Flag:</div><div>Drycleaner Flag:</div><div>Co Contam Flag:</div><div>PLSS:</div><div>Geo Located Flag:</div><div>Gis Registry Flag:</div><div>GIS Area Point Flag:</div><div>Latitude:</div><div>Longitude:</div></div><div>N/A .3 Yes DNR RR No No No No No No SW 1/4 of the SE 1/4 of Sec 32, T08N, R10E Yes Yes P 43.10771480 -89.33434540</div></div></div></div><tr><td colspan="7"><u>Action Information</u></td></tr><tr><td colspan="7"><div><div><div><div><div>Action Date:</div><div>Action Code:</div><div>Action Name:</div><div>Action Desc:</div><div>Action Comment:</div></div><div>10/20/2011 11 Activity Closed Date the Closure Letter or No Further Action letter is sent.</div></div></div></div><tr><td colspan="7"><div><div><div><div><div>Action Date:</div></div><div>10/20/2011</div></div></div></div></td></tr></td></tr></td></tr>							<u>Facility Activity Information</u>							<div><div><div><div><div>Detail Seq No:</div><div>Act Code:</div><div>Activity Type:</div><div>Status CD:</div><div>Status:</div><div>Dcom No:</div><div>Comm Occurrence ID:</div><div>EPA CERCLIS ID:</div><div>FID:</div><div>Activity Name:</div><div>Activity No:</div><div>Activity Display No:</div><div>Start Date:</div><div>End Date:</div><div>Last Action:</div><div>Activity Detail Address:</div><div>Activity Comments:</div></div><div>557613 330 ERP C CLOSED NONE NONE NONE AUTO SALVAGE PROPERTY FORMER 0213557613 02-13-557613 2011-07-28 2011-10-20 2011-11-02 </div></div><div><div><div>Risk Code:</div><div>Acres:</div><div>Acres 100:</div><div>Juris:</div><div>NPL Flag:</div><div>DCOM DB Track Flag:</div><div>PECFA Eligible Flag:</div><div>AST Flag:</div><div>Drycleaner Flag:</div><div>Co Contam Flag:</div><div>PLSS:</div><div>Geo Located Flag:</div><div>Gis Registry Flag:</div><div>GIS Area Point Flag:</div><div>Latitude:</div><div>Longitude:</div></div><div>N/A .3 Yes DNR RR No No No No No No SW 1/4 of the SE 1/4 of Sec 32, T08N, R10E Yes Yes P 43.10771480 -89.33434540</div></div></div></div> <tr><td colspan="7"><u>Action Information</u></td></tr> <tr><td colspan="7"><div><div><div><div><div>Action Date:</div><div>Action Code:</div><div>Action Name:</div><div>Action Desc:</div><div>Action Comment:</div></div><div>10/20/2011 11 Activity Closed Date the Closure Letter or No Further Action letter is sent.</div></div></div></div><tr><td colspan="7"><div><div><div><div><div>Action Date:</div></div><div>10/20/2011</div></div></div></div></td></tr></td></tr>							<u>Action Information</u>							<div><div><div><div><div>Action Date:</div><div>Action Code:</div><div>Action Name:</div><div>Action Desc:</div><div>Action Comment:</div></div><div>10/20/2011 11 Activity Closed Date the Closure Letter or No Further Action letter is sent.</div></div></div></div> <tr><td colspan="7"><div><div><div><div><div>Action Date:</div></div><div>10/20/2011</div></div></div></div></td></tr>							<div><div><div><div><div>Action Date:</div></div><div>10/20/2011</div></div></div></div>																																		
<u>Facility Activity Information</u>																																																																					
<div><div><div><div><div>Detail Seq No:</div><div>Act Code:</div><div>Activity Type:</div><div>Status CD:</div><div>Status:</div><div>Dcom No:</div><div>Comm Occurrence ID:</div><div>EPA CERCLIS ID:</div><div>FID:</div><div>Activity Name:</div><div>Activity No:</div><div>Activity Display No:</div><div>Start Date:</div><div>End Date:</div><div>Last Action:</div><div>Activity Detail Address:</div><div>Activity Comments:</div></div><div>557613 330 ERP C CLOSED NONE NONE NONE AUTO SALVAGE PROPERTY FORMER 0213557613 02-13-557613 2011-07-28 2011-10-20 2011-11-02 </div></div><div><div><div>Risk Code:</div><div>Acres:</div><div>Acres 100:</div><div>Juris:</div><div>NPL Flag:</div><div>DCOM DB Track Flag:</div><div>PECFA Eligible Flag:</div><div>AST Flag:</div><div>Drycleaner Flag:</div><div>Co Contam Flag:</div><div>PLSS:</div><div>Geo Located Flag:</div><div>Gis Registry Flag:</div><div>GIS Area Point Flag:</div><div>Latitude:</div><div>Longitude:</div></div><div>N/A .3 Yes DNR RR No No No No No No SW 1/4 of the SE 1/4 of Sec 32, T08N, R10E Yes Yes P 43.10771480 -89.33434540</div></div></div></div> <tr><td colspan="7"><u>Action Information</u></td></tr> <tr><td colspan="7"><div><div><div><div><div>Action Date:</div><div>Action Code:</div><div>Action Name:</div><div>Action Desc:</div><div>Action Comment:</div></div><div>10/20/2011 11 Activity Closed Date the Closure Letter or No Further Action letter is sent.</div></div></div></div><tr><td colspan="7"><div><div><div><div><div>Action Date:</div></div><div>10/20/2011</div></div></div></div></td></tr></td></tr>							<u>Action Information</u>							<div><div><div><div><div>Action Date:</div><div>Action Code:</div><div>Action Name:</div><div>Action Desc:</div><div>Action Comment:</div></div><div>10/20/2011 11 Activity Closed Date the Closure Letter or No Further Action letter is sent.</div></div></div></div> <tr><td colspan="7"><div><div><div><div><div>Action Date:</div></div><div>10/20/2011</div></div></div></div></td></tr>							<div><div><div><div><div>Action Date:</div></div><div>10/20/2011</div></div></div></div>																																																
<u>Action Information</u>																																																																					
<div><div><div><div><div>Action Date:</div><div>Action Code:</div><div>Action Name:</div><div>Action Desc:</div><div>Action Comment:</div></div><div>10/20/2011 11 Activity Closed Date the Closure Letter or No Further Action letter is sent.</div></div></div></div> <tr><td colspan="7"><div><div><div><div><div>Action Date:</div></div><div>10/20/2011</div></div></div></div></td></tr>							<div><div><div><div><div>Action Date:</div></div><div>10/20/2011</div></div></div></div>																																																														
<div><div><div><div><div>Action Date:</div></div><div>10/20/2011</div></div></div></div>																																																																					

Map Key	Number of Records	Direction	Distance (mi/ft)	Elev/Diff (ft)	Site	DB
Action Code:		222				
Action Name:		Continuing Obligation - Maintain Cap Over Contaminated Area				
Action Desc:		Closure or ongoing cleanup was approved with the requirement to maintain a cap or cover to protect against exposure to contaminated soil (direct contact) or to reduce the movement of residual contamination in soil or groundwater.Â©Â©Â©?				
Action Comment:						
Action Date:		10/20/2011				
Action Code:		56				
Action Name:		Continuing Obligation(s) Required - GIS Registry Site				
Action Desc:		Closure or ongoing cleanup was approved with one or more requirements: to give notice of residual contamination; require or restrict certain actions to protect the public or environment; minimize human or environmental exposures. Site conditions merit placement on the GIS registryÂ©Â©Â©?				
Action Comment:						
Action Date:		09/01/2011				
Action Code:		29				
Action Name:		Phase II Environmental Site Assessment Rpt Received				
Action Desc:		Date that the DNR received a Phase II Environmental Site Assessment Report.				
Action Comment:						
Action Date:		10/20/2011				
Action Code:		232				
Action Name:		Continuing Obligation - Residual Soil Contamination				
Action Desc:		Closure or ongoing cleanup was approved with the requirement to record this site on the GIS Registry due to residual soil contamination at or above the Residual Contamination Level (RCL) or Site Specific Residual Contaminant Level (SSRCL).Â©Â©Â©?				
Action Comment:		*** AUTO POPULATED AT FINAL CLOSURE DUE TO 710 ACTION ***				
Action Date:		11/02/2011				
Action Code:		100				
Action Name:		GIS Registry QAQC Completed				
Action Desc:		Date and status that this site had QAQC completed for GIS registry.				
Action Comment:		RM				
Action Date:		09/01/2011				
Action Code:		79				
Action Name:		Closure Review Request Received with Fee				
Action Desc:		Date DNR Project Manager determined that the Case Closure - GIS Registry (Form 4400-202) submittal was administratively complete and a review can begin. Fees have been paid for the review.				
Action Comment:		FEE RECEIVED 07/28/11 BUT WERE UNABLE TO DETERMINE ANY SPECIFICS TILL 09/01/11				
Action Date:		07/28/2011				
Action Code:		1				
Action Name:		Notification				
Action Desc:		Date the DNR is notified of the discovery of the contamination.				
Action Comment:						
Action Date:		09/01/2011				
Action Code:		50				
Action Name:		GIS Registry Site				
Action Desc:		Site conditions merit placement on GIS registry.				
Action Comment:		*** AUTO POPULATED BY 710 ACTION ENTRY ***				
Action Date:		09/01/2011				
Action Code:		710				
Action Name:		Database Fee Paid for Soil				
Action Desc:		Date Fee received for Closed Remediation Soil Site Registry.				
Action Comment:						

Substances Information

Substance Desc: Polynuclear Aromatic Hydrocarbons
Spill Released Amt:
Spill Released Unit Code:

WHO Information

Map Key	Number of Records	Direction	Distance (mi/ft)	Elev/Diff (ft)	Site	DB
<div> <div> Org Flag: Yes Role Desc: Responsible Party Full Name: ASSOCIATED BANC-CORP Address 1: 401 E KILBOURN AVE Address 2: City: MILWAUKEE </div> <div> State Abbr: WI Postal Code: 53202 Composite Address: MILWAUKEE, WI 53202 Country Name: UNITED STATES Email: NA </div> </div>						
<div> <div> Org Flag: No Role Desc: Project Manager Full Name: MICHAEL SCHMOLLER Address 1: 3911 FISH HATCHERY RD Address 2: City: FITCHBURG </div> <div> State Abbr: Postal Code: Composite Address: FITCHBURG, Country Name: Email: michael.schmoller@wisconsin.gov </div> </div>						
<div> <div> Org Flag: No Role Desc: DNR File Contact Full Name: WENDY WEIHEMULLER Address 1: 3911 FISH HATCHERY ROAD Address 2: City: FITCHBURG </div> <div> State Abbr: WI Postal Code: 53711 Composite Address: FITCHBURG, WI 53711 Country Name: UNITED STATES Email: wendy.weihe-muller@wisconsin.gov </div> </div>						
36	1 of 7	SE	0.39 / 2,076.21	859.95 / 18	US POST OFFICE VMF FACILITY 3902 Milwaukee St Madison WI	CRS
<div> <div> Facility I: 113156670 Detail Sequence No: 29766 Act Code: 340 Activity Detail No: 0313002442 Start Date: 10/18/1994 End Date: 9/3/2004 </div> <div> WTM91 X AM: 575389.00005 WTM91 Y AM: 292224.9999 Latitude: 43.1007246 Longitude: -89.3193382 Registry I: YES PLSS Desc: SENW0407N10E </div> </div>						
36	2 of 7	SE	0.39 / 2,076.21	859.95 / 18	U S POSTAL SERVICE 3902 Milwaukee St Madison WI	CRS
<div> <div> Facility I: 113156670 Detail Sequence No: 36078 Act Code: 330 Activity Detail No: 0213001568 Start Date: 7/8/1994 End Date: 12/18/2001 </div> <div> WTM91 X AM: 575419.0625 WTM91 Y AM: 292227.0625 Latitude: 43.100741 Longitude: -89.3189686 Registry I: NO PLSS Desc: SENW0407N10E </div> </div>						
36	3 of 7	SE	0.39 / 2,076.21	859.95 / 18	US POSTAL SERVICE GEN MAIL FACILITY 3902 Milwaukee St Madison WI	CRS
<div> <div> Facility I: 113188130 Detail Sequence No: 99167 Act Code: 340 Activity Detail No: 0313099167 Start Date: 10/16/1995 End Date: 1/12/1996 </div> <div> WTM91 X AM: 575539.50005 WTM91 Y AM: 291998.8438 Latitude: 43.0986772 Longitude: -89.3175115 Registry I: NO PLSS Desc: SENW0407N10E </div> </div>						
36	4 of 7	SE	0.39 / 2,076.21	859.95 / 18	USPS MADISON VMF & P&DC 3902 MILWAUKEE ST MADISON WI 53714	DELISTED BRRT
<div> <div> Site ID: 1568100 Original Source: LUST Activity Code: 340 </div> <div> Detail Seq No: 559028 Record Date: 05-AUG-2014 Activity Type: LUST </div> </div>						

Map Key	Number of Records	Direction	Distance (mi/ft)	Elev/Diff (ft)	Site	DB
Activity No:	0313559028				Acres 100:	N
Activity Display:	03-13-559028				Juris:	DNR RR
Start Date:	2012-06-04				NPL Flag:	No
End Date:					PECFA Eligible:	No
Last Action Dt:	2014-08-04				AST Flag:	No
Status Code:	O				Drycleaner Flag:	No
Status:	OPEN				Co-Contam:	No
DCOM No:	NONE				PLSS:	SE 1/4 of the NW 1/4 of Sec 04, T07N, R10E
County:	DANE				Occurrence ID:	NONE
Geo Loc Flag:	Y				Region:	STH CNTRL
EPA Cerclis ID:					GIS Reg Flag:	N
FID:	113156670				GIS Area Point:	P
Risk Code:	UNKNOWN				Latitude:	43.09988840
Longitude:	-89.31812840					
DCOM DB Tracked:	No					
Most Rec Act Type:	LUST					
Activity Detail Add:	NONE					
Activity Name:	MADISON POST OFFICE					
Activity Comments:						

[36](#) 5 of 7 SE 0.39 / 2,076.21 859.95 / 18 USPS MADISON VMF & P&DC 3902 MILWAUKEE ST MADISON WI 53714 ERP

Site ID:	1568100	County:	13
BRRTS No:		County Name:	DANE
Database Source:	BRRTS Bulk data download	Latitude:	43.100741
Region:	STH CNTRL	Longitude:	-89.31896860

Facility Activity Information

Detail Seq No:	36078	Risk Code:	LOW
Act Code:	330	Acres:	UNKNOWN
Activity Type:	ERP	Acres 100:	Yes
Status CD:	C	Juris:	DNR RR
Status:	CLOSED	NPL Flag:	No
Dcom No:	NONE	DCOM DB Track Flag:	No
Comm Occurrence ID:	NONE	PECFA Eligible Flag:	No
EPA CERCLIS ID:		AST Flag:	No
FID:	113156670	Drycleaner Flag:	No
Activity Name:	U S POSTAL SERVICE	Co Contam Flag:	No
Activity No:	0213001568	PLSS:	SE 1/4 of the NW 1/4 of Sec 04, T07N, R10E
Activity Display No:	02-13-001568	Geo Located Flag:	Yes
Start Date:	1994-07-08	Gis Registry Flag:	No
End Date:	2001-12-18	GIS Area Point Flag:	P
Last Action:	2001-12-18	Latitude:	43.100741
Activity Detail		Longitude:	-89.31896860
Address:			
Activity Comments:			

Action Information

Action Date:	07/08/1994
Action Code:	1
Action Name:	Notification
Action Desc:	Date the DNR is notified of the discovery of the contamination.
Action Comment:	

Action Date:	12/18/2001
Action Code:	11
Action Name:	Activity Closed
Action Desc:	Date the Closure Letter or No Further Action letter is sent.
Action Comment:	

Action Date:	12/18/2001
---------------------	------------

Map Key	Number of Records	Direction	Distance (mi/ft)	Elev/Diff (ft)	Site	DB
Action Code:		83				
Action Name:		Close-out Under NR708.09				
Action Desc:		No Further Action required. RP not required to conduct NR716 investigation. Not closed out under NR726.				
Action Comment:						
<u>Impacts Information</u>						
Impact Seq No:	79252			Impact Code:	04	
Impact Comment:	Groundwater Contamination			Potential Flag:		
Impact Seq No:	79253			Impact Code:	05	
Impact Comment:	Soil Contamination			Potential Flag:		
<u>Substances Information</u>						
Substance Desc:	Diesel Fuel					
Spill Released Amt:						
Spill Released Unit Code:						
<u>WHO Information</u>						
Org Flag:	No			State Abbr:	WI	
Role Desc:	DNR File Contact			Postal Code:	53711	
Full Name:	WENDY WEIHEMULLER			Composite Address:	FITCHBURG, WI 53711	
Address 1:	3911 FISH HATCHERY ROAD			Country Name:	UNITED STATES	
Address 2:				Email:	wendy.weiheimuller@wisconsin.gov	
City:	FITCHBURG					
<u>Facility Owner Information</u>						
Name:	US POSTAL SERVICE			Zip:	53707	
City:	MADISON			End Date:		
State:	WI			Start Date:		
Street:	PO BOX 7005					

[36](#)

6 of 7

SE

0.39 /
2,076.21859.95 /
18USPS MADISON P & DC
(DUPLICATE)
3902 MILWAUKEE ST
MADISON WI 53007

LUST

Site ID:		1567100			County Code:	13
BRRTS No:					County Name:	DANE
Database Source:		BRRTS Bulk data download			Latitude:	43.09867720
Region:		STH CNTRL			Longitude:	-89.31751150

Facility Activity Information

Detail Seq No:		99167			Risk Code:	LOW
Act Code:		340			Acres:	UNKNOWN
Activity Type:		LUST			Acres 100:	Yes
Status CD:		C			Juris:	DNR RR
Status:		CLOSED			NPL Flag:	No
Dcom No:		NONE			DCOM DB Track Flag:	No
Comm Occurrence ID:		NONE			PECFA Eligible Flag:	No
EPA CERCLIS ID:					AST Flag:	No
FID:		113188130			Drycleaner Flag:	No
Activity Name:		US POSTAL SERVICE GEN MAIL FACILITY			Co Contam Flag:	No
Activity No:		0313099167			PLSS:	SE 1/4 of the NW 1/4 of Sec 04, T07N, R10E
Activity Display No:		03-13-099167			Geo Located Flag:	Yes
Start Date:		1995-10-16			Gis Registry Flag:	No
End Date:		1996-01-12			GIS Area Point Flag:	P
Last Action:		1996-01-12			Latitude:	43.09867720

Map Key	Number of Records	Direction	Distance (mi/ft)	Elev/Diff (ft)	Site	DB
Activity Detail				Longitude:	-89.31751150	
Address:						
Activity Comments:						
Action Information						
Action Date:		01/12/1996				
Action Code:		11				
Action Name:		Activity Closed				
Action Desc:		Date the Closure Letter or No Further Action letter is sent.				
Action Comment:						
Action Date:		10/16/1995				
Action Code:		1				
Action Name:		Notification				
Action Desc:		Date the DNR is notified of the discovery of the contamination.				
Action Comment:						
Impacts Information						
Impact Seq No:		99169		Impact Code:		05
Impact Comment:		Soil Contamination		Potential Flag:		
WHO Information						
Org Flag:		No		State Abbr:		
Role Desc:		Project Manager		Postal Code:		
Full Name:		WENDELL WOJNER		Composite Address:		FITCHBURG,
Address 1:		3911 FISH HATCHERY RD		Country Name:		
Address 2:				Email:		wendell.wojner@wisconsin.gov
City:		FITCHBURG				
Org Flag:		No		State Abbr:		WI
Role Desc:		DNR File Contact		Postal Code:		53711
Full Name:		WENDY WEIHEMULLER		Composite Address:		FITCHBURG, WI 53711
Address 1:		3911 FISH HATCHERY ROAD		Country Name:		UNITED STATES
Address 2:				Email:		wendy.weihemuller@wisconsin.gov
City:		FITCHBURG				
Facility Owner Information						
Name:		USPS		Zip:		537077990
City:		MADISON		End Date:		
State:		WI		Start Date:		
Street:		PO BOX 7990				

36	7 of 7	SE	0.39 / 2,076.21	859.95 / 18	USPS MADISON VMF & P&DC 3902 MILWAUKEE ST MADISON WI 53714	LUST
Site ID:		1568100		County Code:		13
BRRTS No:				County Name:		DANE
Database Source:		BRRTS Bulk data download		Latitude:		43.10072460
Region:		STH CNTRL		Longitude:		-89.31933820

Facility Activity Information

Detail Seq No:		29766		Risk Code:		MEDIUM
Act Code:		340		Acres:		UNKNOWN
Activity Type:		LUST		Acres 100:		Yes
Status CD:		C		Juris:		DNR RR
Status:		CLOSED		NPL Flag:		No

Map Key	Number of Records	Direction	Distance (mi/ft)	Elev/Diff (ft)	Site	DB
Dcom No:	5371499901				DCOM DB Track Flag:	Yes
Comm Occurrence ID:	15877				PECFA Eligible Flag:	No
EPA CERCLIS ID:					AST Flag:	No
FID:	113156670				Drycleaner Flag:	No
Activity Name:	US POST OFFICE VMF FACILITY				Co Contam Flag:	No
Activity No:	0313002442				PLSS:	SE 1/4 of the NW 1/4 of Sec 04, T07N, R10E
Activity Display No:	03-13-002442				Geo Located Flag:	Yes
Start Date:	1994-10-18				GIS Registry Flag:	Yes
End Date:	2004-09-03				GIS Area Point Flag:	P
Last Action:	2013-07-02				Latitude:	43.10072460
Activity Detail					Longitude:	-89.31933820
Address:						
Activity Comments:	***SITE WAS CLOSED UNDER THE JURISDICTION OF THE DEPT OF SAFETY AND PROFESSIONAL SERVICES (DSPS) OR DEPT OF COMMERCE - SITE TRANSFERRED BACK TO DNR JURISDICTION IN 2013***					

Action Information

Action Date:	12/02/2004
Action Code:	100
Action Name:	GIS Registry QAQC Completed
Action Desc:	Date and status that this site had QAQC completed for GIS registry.
Action Comment:	
Action Date:	09/03/2004
Action Code:	56
Action Name:	Continuing Obligation(s) Required - GIS Registry Site
Action Desc:	Closure or ongoing cleanup was approved with one or more requirements: to give notice of residual contamination; require or restrict certain actions to protect the public or environment; minimize human or environmental exposures. Site conditions merit placement on the GIS registry
Action Comment:	AUTO-POPULATED AS REPLACEMENT FOR CODE 50
Action Date:	01/19/1996
Action Code:	30
Action Name:	Site Investigation Workplan Go Ahead (notice to proceed)/2
Action Desc:	Date the DNR allows the RP to proceed without approval of the SIWP. Either written or by phone call.
Action Comment:	
Action Date:	08/19/1998
Action Code:	35
Action Name:	Site Investigation Workplan Received (w/out Fee)/3
Action Desc:	Date the DNR receives the Site Investigation Workplan. States the objectives of the investigation to determine the degree and extent of contamination.
Action Comment:	
Action Date:	10/18/1994
Action Code:	1
Action Name:	Notification
Action Desc:	Date the DNR is notified of the discovery of the contamination.
Action Comment:	
Action Date:	07/02/2013
Action Code:	89
Action Name:	DSPS (formerly Commerce) Transferred Back to DNR
Action Desc:	Date the WI Dept of Safety and Professional Services (DSPS) transfers oversight of activity back to the DNR. DSPS was part of the Dept of Commerce until 2011.
Action Comment:	PECFA PROGRAM TRANSFER 2013-2015 STATE BUDGET
Action Date:	07/01/1996
Action Code:	37
Action Name:	SI Report Received (w/out Fee)/2
Action Desc:	Date the DNR receives the Site Investigation Report. Provides information regarding activities performed to determine degree & extent of contamination and forming a basis for choosing the appropriate remedial action.
Action Comment:	*** SITE INVESTIGATION DETERMINED BY DSPS TO BE COMPLETE - FROM DSPS DATA INTERCHANGE ***
Action Date:	10/21/1996
Action Code:	30

Map Key	Number of Records	Direction	Distance (mi/ft)	Elev/Diff (ft)	Site	DB
Action Name:					Site Investigation Workplan Go Ahead (notice to proceed)/3	
Action Desc:					Date the DNR allows the RP to proceed without approval of the SIWP. Either written or by phone call.	
Action Comment:						
Action Date:				06/20/1995		
Action Code:				35		
Action Name:					Site Investigation Workplan Received (w/out Fee)	
Action Desc:					Date the DNR receives the Site Investigation Workplan. States the objectives of the investigation to determine the degree and extent of contamination.	
Action Comment:					SI WORK PLAN REC'D	
Action Date:				11/20/1995		
Action Code:				35		
Action Name:					Site Investigation Workplan Received (w/out Fee)/2	
Action Desc:					Date the DNR receives the Site Investigation Workplan. States the objectives of the investigation to determine the degree and extent of contamination.	
Action Comment:						
Action Date:				09/03/2004		
Action Code:				236		
Action Name:					Continuing Obligation - Residual GW Contamination	
Action Desc:					Closure or ongoing cleanup was approved with the requirement to record this site on the GIS Registry due to residual groundwater contamination in excess of ch. NR 140 groundwater enforcement standard	
Action Comment:					*** AUTO POPULATED AT FINAL CLOSURE DUE TO 700 ACTION ***	
Action Date:				10/23/1995		
Action Code:				37		
Action Name:					SI Report Received (w/out Fee)	
Action Desc:					Date the DNR receives the Site Investigation Report. Provides information regarding activities performed to determine degree & extent of contamination and forming a basis for choosing the appropriate remedial action.	
Action Comment:					SI REPORT REC'D	
Action Date:				08/02/1996		
Action Code:				37		
Action Name:					SI Report Received (w/out Fee)/2	
Action Desc:					Date the DNR receives the Site Investigation Report. Provides information regarding activities performed to determine degree & extent of contamination and forming a basis for choosing the appropriate remedial action.	
Action Comment:						
Action Date:				01/03/2000		
Action Code:				179		
Action Name:					Closure Review Req Received (no fee required)	
Action Desc:					Date DNR received a Closure Review Request for a site where the fee has previously been paid or no fee is required (i.e. VPLE).	
Action Comment:						
Action Date:				08/18/2003		
Action Code:				50		
Action Name:					GIS Registry Site	
Action Desc:					Site conditions merit placement on GIS registry.	
Action Comment:					Autopopulated from 700/710 entry	
Action Date:				08/15/1995		
Action Code:				30		
Action Name:					Site Investigation Workplan Go Ahead (notice to proceed)	
Action Desc:					Date the DNR allows the RP to proceed without approval of the SIWP. Either written or by phone call.	
Action Comment:					NOTICE TO PROCEED	
Action Date:				09/03/2004		
Action Code:				11		
Action Name:					Activity Closed	
Action Desc:					Date the Closure Letter or No Further Action letter is sent.	
Action Comment:					*** NR726 Closure from Commerce Data Interchange ***	
Action Date:				08/11/2000		
Action Code:				84		
Action Name:					Conditional Closure	
Action Desc:					Date conditional closure approval letter is sent - the site will not be formally closed until receipt of documentation of abandonment of wells, disposal of soil, etc.	

Map Key	Number of Records	Direction	Distance (mi/ft)	Elev/Diff (ft)	Site	DB
Action Comment:		*** Conditional Closure from Commerce Data Interchange ***				
Action Date:		09/03/2004				
Action Code:		232				
Action Name:		Continuing Obligation - Residual Soil Contamination				
Action Desc:		Closure or ongoing cleanup was approved with the requirement to record this site on the GIS Registry due to residual soil contamination at or above the Residual Contamination Level (RCL) or Site Specific Residual Contaminant Level (SSRCL). *** AUTO POPULATED AT FINAL CLOSURE DUE TO 710 ACTION ***				
Action Comment:						
Action Date:		08/18/2003				
Action Code:		700				
Action Name:		Database Fee Paid for Groundwater				
Action Desc:		Date Fee received for Closed Remediation Groundwater Site Registry.				
Action Comment:						
Action Date:		08/18/2003				
Action Code:		710				
Action Name:		Database Fee Paid for Soil				
Action Desc:		Date Fee received for Closed Remediation Soil Site Registry.				
Action Comment:						
Action Date:		11/03/1994				
Action Code:		2				
Action Name:		RP Letter Sent				
Action Desc:		Date of letter to RP notifying of legal responsibilities associated with the discovery of contamination.				
Action Comment:		RP LETTER				
Action Date:		12/10/1999				
Action Code:		43				
Action Name:		Status Report Received				
Action Desc:		Date updates on progress are received. Can be 30, 60, 90 days or other interval.				
Action Comment:						
Action Date:		01/26/2000				
Action Code:		76				
Action Name:		Activity Transferred to DSPS (formerly Commerce)				
Action Desc:		Oversight of medium or low risk petroleum cleanup has been transferred to the WI Dept of Safety and Professional Services (DSPS). DSPS was part of the Dept of Commerce until 2011.				
Action Comment:						
Action Date:		10/01/1998				
Action Code:		36				
Action Name:		Site Investigation Workplan Approved				
Action Desc:		Date the Site Investigation Workplan is approved verbally or in writing by DNR staff. For state-lead sites and sites the RR Supervisor has designated to be "project-managed.".				
Action Comment:						
Action Date:		10/16/1995				
Action Code:		33				
Action Name:		Tank Closure Environmental Site Assessment Rpt Received				
Action Desc:		Date that the DNR received an Environmental Site Assessment of a tank system (above-ground or underground) for tank closure or change in services which usually includes sample results.				
Action Comment:		TNK CLS/SA REPT REC'D				

Impacts Information

Impact Seq No:	73193	Impact Code:	05
Impact Comment:	Soil Contamination	Potential Flag:	
Impact Seq No:	248161	Impact Code:	04
Impact Comment:	Groundwater Contamination	Potential Flag:	

WHO Information

Org Flag:	No	State Abbr:	WI
Role Desc:	DNR File Contact	Postal Code:	53711

Map Key	Number of Records	Direction	Distance (mi/ft)	Elev/Diff (ft)	Site	DB
<div> <div> Full Name: WENDY WEIHEMULLER Address 1: 3911 FISH HATCHERY ROAD Address 2: FITCHBURG City: FITCHBURG </div> <div> Composite Address: FITCHBURG, WI 53711 Country Name: UNITED STATES Email: wendy.weihe-muller@wisconsin.gov </div> </div> <div> Org Flag: Yes Role Desc: Responsible Party Full Name: U S POST OFFICE Address 1: 225 N HUMPHRIES BLVD Address 2: MEMPHIS City: MEMPHIS </div> <div> State Abbr: TN Postal Code: 38166-0340 Composite Address: MEMPHIS, TN 38166 Country Name: UNITED STATES Email: NA </div>						
Facility Owner Information						
<div> Name: US POSTAL SERVICE City: MADISON State: WI Street: PO BOX 7005 </div> <div> Zip: 53707 End Date: Start Date: </div>						
37	1 of 3	WNW	0.42 / 2,225.31	862.18 / 20	CAPITOL CITY INTERNATIONAL 3116 Commercial Ave Madison WI	CRS
<div> Facility I: 113136760 Detail Sequence No: 21476 Act Code: 340 Activity Detail No: 0313000304 Start Date: 11/6/1989 End Date: 11/2/2000 </div> <div> WTM91 X AM: 574100.20245 WTM91 Y AM: 292939.692 Latitude: 43.107253 Longitude: -89.3351052 Registry I: NO PLSS Desc: SWSE3208N10E </div>						
37	2 of 3	WNW	0.42 / 2,225.31	862.18 / 20	3116 COMMERCIAL AVE MADISON WI 53714	ERP
<div> Site ID: BRRTS No: 02-13-580855 Database Source: BRRTS Web List Region: SC </div> <div> County: County Name: DANE Latitude: Longitude: </div>						
BRRTS Web List						
<div> FID: 113136760 Status: OPEN Activity Type: ERP Activity Name: CAPITAL CITY INTERNATIONAL FORMER Start Date: 2018-01-18 End Date: 0000-00-00 Jurisdiction: DNR Comments: </div>						
37	3 of 3	WNW	0.42 / 2,225.31	862.18 / 20	CAPITAL CITY INTERNATIONAL INC 3116 COMMERCIAL AVE MADISON WI 53714	LUST
<div> Site ID: 1117600 BRRTS No: Database Source: BRRTS Bulk data download Region: STH CNTRL </div> <div> County Code: 13 County Name: DANE Latitude: 43.107253 Longitude: -89.33510520 </div>						
Facility Activity Information						
<div> Detail Seq No: 21476 Risk Code: MEDIUM </div>						

Map Key	Number of Records	Direction	Distance (mi/ft)	Elev/Diff (ft)	Site	DB
Act Code:	340			Acres:	UNKNOWN	
Activity Type:	LUST			Acres 100:	Yes	
Status CD:	C			Juris:	DNR RR	
Status:	CLOSED			NPL Flag:	No	
Dcom No:	53714140403			DCOM DB Track Flag:	Yes	
Comm Occurrence ID:	7200			PECFA Eligible Flag:	Yes	
EPA CERCLIS ID:				AST Flag:	No	
FID:	113136760			Drycleaner Flag:	No	
Activity Name:	CAPITOL CITY INTERNATIONAL			Co Contam Flag:	No	
Activity No:	0313000304			PLSS:	SW 1/4 of the SE 1/4 of Sec 32, T08N, R10E	
Activity Display No:	03-13-000304			Geo Located Flag:	Yes	
Start Date:	1989-11-06			Gis Registry Flag:	No	
End Date:	2000-11-02			GIS Area Point Flag:	P	
Last Action:	2013-07-02			Latitude:	43.107253	
Activity Detail Address:				Longitude:	-89.33510520	
Activity Comments:	***SITE WAS CLOSED UNDER THE JURISDICTION OF THE DEPT OF SAFETY AND PROFESSIONAL SERVICES (DSPS) OR DEPT OF COMMERCE - SITE TRANSFERRED BACK TO DNR JURISDICTION IN 2013***					

Action Information

Action Date:	07/10/2000
Action Code:	84
Action Name:	Conditional Closure
Action Desc:	Date conditional closure approval letter is sent - the site will not be formally closed until receipt of documentation of abandonment of wells, disposal of soil, etc.
Action Comment:	*** Conditional Closure from Commerce Data Interchange ***
Action Date:	05/28/1992
Action Code:	3
Action Name:	Notice of Noncompliance (NON)
Action Desc:	Date RP is sent a Notice of Noncompliance (NON) as a result of their failure or refusal to comply. Identifies the specific violation and requires a response within a given time period.
Action Comment:	NTC OF NON COMPLIANCE
Action Date:	05/10/2000
Action Code:	76
Action Name:	Activity Transferred to DSPS (formerly Commerce)
Action Desc:	Oversight of medium or low risk petroleum cleanup has been transferred to the WI Dept of Safety and Professional Services (DSPS). DSPS was part of the Dept of Commerce until 2011.
Action Comment:	
Action Date:	11/02/2000
Action Code:	11
Action Name:	Activity Closed
Action Desc:	Date the Closure Letter or No Further Action letter is sent.
Action Comment:	*** NR726 Closure from Commerce Data Interchange ***
Action Date:	11/06/1989
Action Code:	1
Action Name:	Notification
Action Desc:	Date the DNR is notified of the discovery of the contamination.
Action Comment:	
Action Date:	07/02/2013
Action Code:	89
Action Name:	DSPS (formerly Commerce) Transferred Back to DNR
Action Desc:	Date the WI Dept of Safety and Professional Services (DSPS) transfers oversight of activity back to the DNR. DSPS was part of the Dept of Commerce until 2011.
Action Comment:	PECFA PROGRAM TRANSFER 2013-2015 STATE BUDGET
Action Date:	04/18/2000
Action Code:	179
Action Name:	Closure Review Req Received (no fee required)
Action Desc:	Date DNR received a Closure Review Request for a site where the fee has previously been paid or no fee is required (i.e. VPLE).
Action Comment:	

Map Key	Number of Records	Direction	Distance (mi/ft)	Elev/Diff (ft)	Site	DB
<hr/>						
Action Date:		04/07/2000				
Action Code:		37				
Action Name:		SI Report Received (w/out Fee)				
Action Desc:		Date the DNR receives the Site Investigation Report. Provides information regarding activities performed to determine degree & extent of contamination and forming a basis for choosing the appropriate remedial action.				
Action Comment:		*** SITE INVESTIGATION DETERMINED BY DSPS TO BE COMPLETE - FROM DSPS DATA INTERCHANGE ***				
Action Date:		03/17/1995				
Action Code:		35				
Action Name:		Site Investigation Workplan Received (w/out Fee)				
Action Desc:		Date the DNR receives the Site Investigation Workplan. States the objectives of the investigation to determine the degree and extent of contamination.				
Action Comment:		SI WORK PLAN REC'D				
Action Date:		11/08/1989				
Action Code:		2				
Action Name:		RP Letter Sent				
Action Desc:		Date of letter to RP notifying of legal responsibilities associated with the discovery of contamination.				
Action Comment:		RP LETTER				
Action Date:		04/05/1995				
Action Code:		30				
Action Name:		Site Investigation Workplan Go Ahead (notice to proceed)				
Action Desc:		Date the DNR allows the RP to proceed without approval of the SIWP. Either written or by phone call.				
Action Comment:		NOTICE TO PROCEED				
Action Date:		04/18/2000				
Action Code:		37				
Action Name:		SI Report Received (w/out Fee)				
Action Desc:		Date the DNR receives the Site Investigation Report. Provides information regarding activities performed to determine degree & extent of contamination and forming a basis for choosing the appropriate remedial action.				
Action Comment:						
<u>Impacts Information</u>						
Impact Seq No:	63719			Impact Code:	05	
Impact Comment:	Soil Contamination			Potential Flag:		
Impact Seq No:	252387			Impact Code:	04	
Impact Comment:	Groundwater Contamination			Potential Flag:		
<u>Substances Information</u>						
Substance Desc:	Petroleum - Unknown Type					
Spill Released Amt:						
Spill Released Unit Code:						
<u>WHO Information</u>						
Org Flag:	Yes			State Abbr:	WI	
Role Desc:	Responsible Party			Postal Code:	53714	
Full Name:	CAPITOL CITY INTERNATIONAL TRUCKS			Composite Address:	MADISON, WI 53714	
Address 1:	3116 COMMERCIAL AVE			Country Name:	UNITED STATES	
Address 2:				Email:	NA	
City:	MADISON					
Org Flag:	No			State Abbr:	WI	
Role Desc:	DNR File Contact			Postal Code:	53711	
Full Name:	WENDY WEIHEMULLER			Composite Address:	FITCHBURG, WI 53711	
Address 1:	3911 FISH HATCHERY ROAD			Country Name:	UNITED STATES	
Address 2:				Email:	wendy.weihe-muller@wisconsin.gov	
City:	FITCHBURG					

Map Key	Number of Records	Direction	Distance (mi/ft)	Elev/Diff (ft)	Site	DB
38	1 of 2	SE	0.43 / 2,263.97	861.60 / 20	WENDYS 1 Dempsey Rd Madison WI	CRS

Facility I:		WTM91 X AM:	575563.9999
Detail Sequence No:	29462	WTM91 Y AM:	291916
Act Code:	340	Latitude:	43.0979295
Activity Detail No:	0313002280	Longitude:	-89.3172187
Start Date:	5/31/1994	Registry I:	YES
End Date:	11/6/2013	PLSS Desc:	NESW0407N10E

38	2 of 2	SE	0.43 / 2,263.97	861.60 / 20	WENDYS 1 DEMPSEY RD MADISON WI	LUST
--------------------	--------	----	-----------------	-------------	--------------------------------------	------

Site ID:	3924600	County Code:	13
BRRTS No:		County Name:	DANE
Database Source:	BRRTS Bulk data download	Latitude:	43.09792950
Region:	STH CNTRL	Longitude:	-89.31721870

Facility Activity Information

Detail Seq No:	29462	Risk Code:	HIGH
Act Code:	340	Acres:	.5
Activity Type:	LUST	Acres 100:	Yes
Status CD:	C	Juris:	DNR RR
Status:	CLOSED	NPL Flag:	No
Dcom No:	53714300101	DCOM DB Track Flag:	No
Comm Occurrence ID:	7145	PECFA Eligible Flag:	Yes
EPA CERCLIS ID:		AST Flag:	No
FID:	NONE	Drycleaner Flag:	No
Activity Name:	WENDYS	Co Contam Flag:	No
Activity No:	0313002280	PLSS:	NE 1/4 of the SW 1/4 of Sec 04, T07N, R10E
Activity Display No:	03-13-002280	Geo Located Flag:	Yes
Start Date:	1994-05-31	Gis Registry Flag:	Yes
End Date:	2013-11-06	GIS Area Point Flag:	P
Last Action:	2014-04-02	Latitude:	43.09792950
Activity Detail		Longitude:	-89.31721870
Address:			
Activity Comments:			

Action Information

Action Date:	11/06/2013 4:16:34 PM
Action Code:	232
Action Name:	Continuing Obligation - Residual Soil Contamination
Action Desc:	Closure or ongoing cleanup was approved with the requirement to record this site on the GIS Registry due to residual soil contamination at or above the Residual Contamination Level (RCL) or Site Specific Residual Contaminant Level (SSRCL).Â©Â©Â©
Action Comment:	*** AUTO POPULATED AT FINAL CLOSURE DUE TO 710 ACTION ***
Action Date:	07/06/1998
Action Code:	3
Action Name:	Notice of Noncompliance (NON)
Action Desc:	Date RP is sent a Notice of Noncompliance (NON) as a result of their failure or refusal to comply. Identifies the specific violation and requires a response within a given time period.
Action Comment:	
Action Date:	06/16/1994
Action Code:	2
Action Name:	RP Letter Sent
Action Desc:	Date of letter to RP notifying of legal responsibilities associated with the discovery of contamination.
Action Comment:	RP LETTER
Action Date:	11/06/2013 4:16:34 PM

Map Key	Number of Records	Direction	Distance (mi/ft)	Elev/Diff (ft)	Site	DB
Action Code:		236				
Action Name:		Continuing Obligation - Residual GW Contamination				
Action Desc:		Closure or ongoing cleanup was approved with the requirement to record this site on the GIS Registry due to residual groundwater contamination in excess of ch. NR 140 groundwater enforcement standard				
Action Comment:		*** AUTO POPULATED AT FINAL CLOSURE DUE TO 700 ACTION ***				
Action Date:		11/06/2013				
Action Code:		234				
Action Name:		Continuing Obligation - Monitoring Well Needs Abandonment				
Action Desc:		Closure or ongoing cleanup was approved with the requirement to abandon a groundwater monitoring well, in accordance with ch. NR 141, that were not able to be located at the time of closure or have been approved for continued use				
Action Comment:		MW WAS NOT ABLE TO BE LOCATED				
Action Date:		12/02/1994				
Action Code:		30				
Action Name:		Site Investigation Workplan Go Ahead (notice to proceed)				
Action Desc:		Date the DNR allows the RP to proceed without approval of the SIWP. Either written or by phone call.				
Action Comment:		NOTICE TO PROCEED				
Action Date:		09/06/1996				
Action Code:		43				
Action Name:		Status Report Received/3				
Action Desc:		Date updates on progress are received. Can be 30, 60, 90 days or other interval.				
Action Comment:						
Action Date:		06/13/2003				
Action Code:		43				
Action Name:		Status Report Received/10				
Action Desc:		Date updates on progress are received. Can be 30, 60, 90 days or other interval.				
Action Comment:						
Action Date:		01/03/2013 3:29:03 PM				
Action Code:		79				
Action Name:		Closure Review Request Received with Fee				
Action Desc:		Date DNR Project Manager determined that the Case Closure - GIS Registry (Form 4400-202) submittal was administratively complete and a review can begin. Fees have been paid for the review.				
Action Comment:						
Action Date:		01/30/2004				
Action Code:		99				
Action Name:		Miscellaneous				
Action Desc:		Miscellaneous action. Please see action comments.				
Action Comment:		BID RESPONSE LETTER				
Action Date:		11/15/1995				
Action Code:		30				
Action Name:		Site Investigation Workplan Go Ahead (notice to proceed)/2				
Action Desc:		Date the DNR allows the RP to proceed without approval of the SIWP. Either written or by phone call.				
Action Comment:		NOTICE TO PROCEED				
Action Date:		03/13/1996				
Action Code:		43				
Action Name:		Status Report Received/2				
Action Desc:		Date updates on progress are received. Can be 30, 60, 90 days or other interval.				
Action Comment:						
Action Date:		10/23/2013				
Action Code:		190				
Action Name:		Conditional Closure Requirements Met or Documentation Recvd				
Action Desc:		Date DNR receives documentation of abandonment of wells, disposal of soil, etc. as outlined in the conditional closure approval letter.				
Action Comment:						
Action Date:		10/02/1995				
Action Code:		37				
Action Name:		SI Report Received (w/out Fee)				
Action Desc:		Date the DNR receives the Site Investigation Report. Provides information regarding activities performed to determine degree & extent of contamination and forming a basis for choosing the appropriate remedial action.				

Map Key	Number of Records	Direction	Distance (mi/ft)	Elev/Diff (ft)	Site	DB
Action Comment:		SI REPORT REC'D				
Action Date:		08/03/2007				
Action Code:		43				
Action Name:		Status Report Received/14				
Action Desc:		Date updates on progress are received. Can be 30, 60, 90 days or other interval.				
Action Comment:						
Action Date:		01/03/2013 3:29:17 PM				
Action Code:		700				
Action Name:		Database Fee Paid for Groundwater				
Action Desc:		Date Fee received for Closed Remediation Groundwater Site Registry.				
Action Comment:						
Action Date:		11/15/1999				
Action Code:		43				
Action Name:		Status Report Received/5				
Action Desc:		Date updates on progress are received. Can be 30, 60, 90 days or other interval.				
Action Comment:						
Action Date:		11/06/2013				
Action Code:		222				
Action Name:		Continuing Obligation - Maintain Cap Over Contaminated Area				
Action Desc:		Closure or ongoing cleanup was approved with the requirement to maintain a cap or cover to protect against exposure to contaminated soil (direct contact) or to reduce the movement of residual contamination in soil or groundwater.Â©Â©Â©				
Action Comment:						
Action Date:		05/31/1994				
Action Code:		1				
Action Name:		Notification				
Action Desc:		Date the DNR is notified of the discovery of the contamination.				
Action Comment:						
Action Date:		07/20/1994				
Action Code:		33				
Action Name:		Tank Closure Environmental Site Assessment Rpt Received				
Action Desc:		Date that the DNR received an Environmental Site Assessment of a tank system (above-ground or underground) for tank closure or change in services which usually includes sample results.				
Action Comment:		TNK CLS/SA REPT REC'D				
Action Date:		04/14/2011				
Action Code:		43				
Action Name:		Status Report Received/16				
Action Desc:		Date updates on progress are received. Can be 30, 60, 90 days or other interval.				
Action Comment:						
Action Date:		04/02/2014				
Action Code:		100				
Action Name:		GIS Registry QAQC Completed				
Action Desc:		Date and status that this site had QAQC completed for GIS registry.				
Action Comment:						
Action Date:		07/29/1999				
Action Code:		43				
Action Name:		Status Report Received/4				
Action Desc:		Date updates on progress are received. Can be 30, 60, 90 days or other interval.				
Action Comment:						
Action Date:		01/17/1996				
Action Code:		43				
Action Name:		Status Report Received				
Action Desc:		Date updates on progress are received. Can be 30, 60, 90 days or other interval.				
Action Comment:						
Action Date:		12/15/2000				
Action Code:		37				
Action Name:		SI Report Received (w/out Fee)/2				
Action Desc:		Date the DNR receives the Site Investigation Report. Provides information regarding activities performed to				

Map Key	Number of Records	Direction	Distance (mi/ft)	Elev/Diff (ft)	Site	DB
					determine degree & extent of contamination and forming a basis for choosing the appropriate remedial action.	
		Action Comment:				
		Action Date:	11/06/2013 4:16:34 PM			
		Action Code:	11			
		Action Name:	Activity Closed			
		Action Desc:	Date the Closure Letter or No Further Action letter is sent.			
		Action Comment:				
		Action Date:	11/19/2003			
		Action Code:	43			
		Action Name:	Status Report Received/11			
		Action Desc:	Date updates on progress are received. Can be 30, 60, 90 days or other interval.			
		Action Comment:				
		Action Date:	08/30/2013 4:19:41 PM			
		Action Code:	199			
		Action Name:	Additional Information Received (Fee-Based or Closure)			
		Action Desc:	Date DNR received the additional information that it had requested in order to make a determination on a fee-based or closure submittal.			
		Action Comment:				
		Action Date:	01/03/2013 3:29:17 PM			
		Action Code:	50			
		Action Name:	GIS Registry Site			
		Action Desc:	Site conditions merit placement on GIS registry.			
		Action Comment:	*** AUTO POPULATED BY 700 ACTION ENTRY ***			
		Action Date:	09/17/2004			
		Action Code:	43			
		Action Name:	Status Report Received/12			
		Action Desc:	Date updates on progress are received. Can be 30, 60, 90 days or other interval.			
		Action Comment:				
		Action Date:	04/15/2004			
		Action Code:	43			
		Action Name:	Status Report Received/11			
		Action Desc:	Date updates on progress are received. Can be 30, 60, 90 days or other interval.			
		Action Comment:				
		Action Date:	01/03/2013 3:29:21 PM			
		Action Code:	710			
		Action Name:	Database Fee Paid for Soil			
		Action Desc:	Date Fee received for Closed Remediation Soil Site Registry.			
		Action Comment:				
		Action Date:	11/06/2013			
		Action Code:	56			
		Action Name:	Continuing Obligation(s) Required - GIS Registry Site			
		Action Desc:	Closure or ongoing cleanup was approved with one or more requirements: to give notice of residual contamination; require or restrict certain actions to protect the public or environment; minimize human or environmental exposures. Site conditions merit placement on the GIS registry			
		Action Comment:				
		Action Date:	09/07/2011			
		Action Code:	130			
		Action Name:	DNR Regulatory Reminder Sent			
		Action Desc:	Date DNR sent written notification to Responsible Parties and/or other interested parties reminding them of a regulatory obligation.			
		Action Comment:	Vapor Intrusion (VI) Assessment Notification Ltr Sent			
		Action Date:	04/29/2002			
		Action Code:	43			
		Action Name:	Status Report Received/7			
		Action Desc:	Date updates on progress are received. Can be 30, 60, 90 days or other interval.			
		Action Comment:				
		Action Date:	02/22/2011			
		Action Code:	43			

Map Key	Number of Records	Direction	Distance (mi/ft)	Elev/Diff (ft)	Site	DB
Action Name:		Status Report Received/15				
Action Desc:		Date updates on progress are received. Can be 30, 60, 90 days or other interval.				
Action Comment:						
Action Date:		09/04/2013 3:37:41 PM				
Action Code:		84				
Action Name:		Conditional Closure				
Action Desc:		Date conditional closure approval letter is sent - the site will not be formally closed until receipt of documentation of abandonment of wells, disposal of soil, etc.				
Action Comment:		MWA NEEDED				
Action Date:		03/07/2013 4:05:56 PM				
Action Code:		198				
Action Name:		Request for Additional Information (Fee-Based or Closure)				
Action Desc:		Date DNR requests additional information in order to make a determination on a fee-based or closure submittal.				
Action Comment:						
Action Date:		01/09/2006				
Action Code:		43				
Action Name:		Status Report Received/13				
Action Desc:		Date updates on progress are received. Can be 30, 60, 90 days or other interval.				
Action Comment:						
Action Date:		02/12/2003				
Action Code:		43				
Action Name:		Status Report Received/9				
Action Desc:		Date updates on progress are received. Can be 30, 60, 90 days or other interval.				
Action Comment:						
Action Date:		10/31/2002				
Action Code:		43				
Action Name:		Status Report Received/8				
Action Desc:		Date updates on progress are received. Can be 30, 60, 90 days or other interval.				
Action Comment:						

Impacts Information

Impact Seq No:	239067	Impact Code:	16
Impact Comment:	Within 100 ft of Private Well	Potential Flag:	
Impact Seq No:	248451	Impact Code:	15
Impact Comment:	Within 1000 ft of Public Well	Potential Flag:	
Impact Seq No:	396115	Impact Code:	09
Impact Comment:	Free Product	Potential Flag:	
Impact Seq No:	575075	Impact Code:	21
Impact Comment:	Contamination in Right of Way	Potential Flag:	
Impact Seq No:	575074	Impact Code:	22
Impact Comment:	Off-Site Contamination	Potential Flag:	
Impact Seq No:	261757	Impact Code:	04
Impact Comment:	Groundwater Contamination	Potential Flag:	
Impact Seq No:	72886	Impact Code:	05
Impact Comment:	Soil Contamination	Potential Flag:	

Substances Information

Substance Desc: Methyl Tertiary Butyl Ether
Spill Released Amt:
Spill Released Unit Code:

WHO Information

176 erisinfo.com | Environmental Risk Information Services Order No: 20180522207

Map Key	Number of Records	Direction	Distance (mi/ft)	Elev/Diff (ft)	Site	DB
Cntmnt Clnd Up VOCs:						
Cntmnt Clnd Up Selenium:						
Cntmnt Clnd Up Iron:						
Cntmnt Clnd Up Arsenic:						
Cntmnt Clnd Up Cadmium:						
Cntmnt Clnd Up Chromium:						
Cntmnt Clnd Up Copper:						
Cntmnt Clnd Up Mercury:						
Cntmnt Clnd Up Nickel:						
Cntmnt Clnd Up Pesticides:						
Cntmnt Clnd Up Svocs:						
Cntmnt Clnd Oth Metals:						
Cntmnt Clnd Up Other:						
Cntmnt Clnd Up Oth Desc:						
Cntmnt Clnd Up Unknown:						
Cntmnt Clnd Up None:						
Media Affected Air:						
Media Affected Sediments:						
Media Affected Soil:		Y				
Media Affect Drnking Wtr:						
Media Affected Grnd Wtr:						
Media Affctd Surf Wtr:						
Media Affctd Bldg Matrls:						
Media Affected Indoor Air:						
Media Affected None:						
Media Affected Unknown:						
Media Clnd Up Air:						
Media Clnd Up Sediments:						
Media Clnd Up Soil:						
Media Clnd Up Drnk Wtr:						
Media Clnd Up Grnd Wtr:						
Media Clnd Up Surf Wtr:						
Media Clnd Up Bldg Mats:						
Media Clnd Up Indoor Air:						
Media Clnd Up Unknown:						
St Tribal Prg ID No:						
Further Action Cleanup:						
Enrollment St Tribal Prg:						
Institutional Ctrl ICs Req:		N				
IC Catgry Proprietary Ctrl:						
IC Catgry Informational Dev:						
IC Catgry Govmntal Ctrl:						
IC Catgry Enfrc Prmt Tls:						
ICs in Place:						
Date ICs in Place:						
Photographs are Available:		Y				
Video is Available:						
Description History:					The property was used by landscaping services from approximately 1958-1994. Two 550-gal USTs were removed from the site in 1994 with minimal documentation.	

--Details--

Grant Recipient Name:	City of Madison
Accomplishment Counted:	1
Cooperative Agrment No:	00E01047
Type Brownfields Grant:	Assessment
Assessment Phase:	Phase I Environmental Assessment
Assessment Start Date:	05/27/2014 00:00:00
Assessment Compltn Dt:	07/01/2014 00:00:00
Srce of Assessment Fund:	US EPA - Brownfields Assessment Cooperative Agreement
Entity Prov Assmnt Fund:	EPA
Assessment Funding Amt:	5000
Cleanup Start Date:	
Cleanup Completion Date:	
Acres Cleaned Up:	
Cleanup Funding Source:	
Entity Prvd Cleanup Fund:	
Cleanup Funding Amount:	
Redevelopment Start Dt:	09/23/2015 00:00:00

Map Key	Number of Records	Direction	Distance (mi/ft)	Elev/Diff (ft)	Site	DB
No of Clnup/Redev Jobs:	16					
Acre/Grnspace Created:						
Src of Redev Funding:		Private/Other Funding				
Entity Prvd Redev Funds:		Enterprise Community Partners				
Redev Funding Amount:	91000					
Highlights:						
IC Data Address:						
Redev Completion Date:	01/01/2016 00:00:00					
Past Use Greenspace Arces:						
Past Use Residential Arces:	.68					
Past Use Commercial Arces:						
Past Use Industrial Arces:						
Past Use Multistory Arces:						
Future Use Multistory Arces:	0					
Future Use Greenspace:	.22					
Future Use Residential:	.21					
Future Use Commercial:						
Future Use Industrial:						
2010 Below Poverty No:	798					
2010 Below Poverty Pct:	23.9%					
2010 Median Income:	4741					
2010 Low Income No:	1648					
2010 Low Income Pct:	49.4%					
2010 Vacant Housing No:	121					
2010 Vac Housing Pct:	7.3%					
2010 Unemployed No:	216					
2010 Unemployed:	6.5%					
Grant Recipient Name:	City of Madison					
Accomplishment Counted:	0					
Cooperative Agrment No:	00E01047					
Type Brownfields Grant:	Assessment					
Assessment Phase:	Phase II Environmental Assessment					
Assessment Start Date:	07/01/2014 00:00:00					
Assessment Compltn Dt:	10/01/2014 00:00:00					
Src of Assessment Fund:	US EPA - Brownfields Assessment Cooperative Agreement					
Entity Prov Assmnt Fund:	EPA					
Assessment Funding Amt:	12049					
Cleanup Start Date:						
Cleanup Completion Date:						
Acres Cleaned Up:						
Cleanup Funding Source:						
Entity Prvd Cleanup Fund:						
Cleanup Funding Amount:						
Redevelopment Start Dt:	09/23/2015 00:00:00					
No of Clnup/Redev Jobs:	16					
Acre/Grnspace Created:						
Src of Redev Funding:		Private/Other Funding				
Entity Prvd Redev Funds:		Enterprise Community Partners				
Redev Funding Amount:	91000					
Highlights:						
IC Data Address:						
Redev Completion Date:	01/01/2016 00:00:00					
Past Use Greenspace Arces:						
Past Use Residential Arces:	.68					
Past Use Commercial Arces:						
Past Use Industrial Arces:						
Past Use Multistory Arces:						
Future Use Multistory Arces:	0					
Future Use Greenspace:	.22					
Future Use Residential:	.21					
Future Use Commercial:						
Future Use Industrial:						
2010 Below Poverty No:	798					
2010 Below Poverty Pct:	23.9%					
2010 Median Income:	4741					
2010 Low Income No:	1648					
2010 Low Income Pct:	49.4%					
2010 Vacant Housing No:	121					

Map Key	Number of Records	Direction	Distance (mi/ft)	Elev/Diff (ft)	Site	DB
2010 Vac Housing Pct:		7.3%				
2010 Unemployed No:		216				
2010 Unemployed:		6.5%				
Grant Recipient Name:		City of Madison				
Accomplishment Counted:		0				
Cooperative Agrment No:		00E01047				
Type Brownfields Grant:		Assessment				
Assessment Phase:		Cleanup Planning				
Assessment Start Date:		02/01/2015 00:00:00				
Assessment Compltn Dt:		04/01/2015 00:00:00				
Srce of Assessment Fund:		US EPA - Brownfields Assessment Cooperative Agreement				
Entity Prov Assmnt Fund:		EPA				
Assessment Funding Amt:		2000				
Cleanup Start Date:						
Cleanup Completion Date:						
Acres Cleaned Up:						
Cleanup Funding Source:						
Entity Prvd Cleanup Fund:						
Cleanup Funding Amount:						
Redevelopment Start Dt:		09/23/2015 00:00:00				
No of Clnup/Redev Jobs:		16				
Acre/Grnspace Created:						
Src of Redev Funding:		Other Federal Funding				
Entity Prvd Redev Funds:		Low income housing tax credit equity				
Redev Funding Amount:		5637036				
Highlights:						
IC Data Address:						
Redev Completion Date:		01/01/2016 00:00:00				
Past Use Greenspace Arces:						
Past Use Residential Arces:		.68				
Past Use Commercial Arces:						
Past Use Industrial Arces:						
Past Use Multistory Arces:						
Future Use Multistory Arces:		0				
Future Use Greenspace:		.22				
Future Use Residential:		.21				
Future Use Commercial:						
Future Use Industrial:						
2010 Below Poverty No:		798				
2010 Below Poverty Pct:		23.9%				
2010 Median Income:		4741				
2010 Low Income No:		1648				
2010 Low Income Pct:		49.4%				
2010 Vacant Housing No:		121				
2010 Vac Housing Pct:		7.3%				
2010 Unemployed No:		216				
2010 Unemployed:		6.5%				
Grant Recipient Name:		City of Madison				
Accomplishment Counted:		0				
Cooperative Agrment No:		00E01047				
Type Brownfields Grant:		Assessment				
Assessment Phase:		Phase II Environmental Assessment				
Assessment Start Date:		07/01/2014 00:00:00				
Assessment Compltn Dt:		10/01/2014 00:00:00				
Srce of Assessment Fund:		US EPA - Brownfields Assessment Cooperative Agreement				
Entity Prov Assmnt Fund:		EPA				
Assessment Funding Amt:		12049				
Cleanup Start Date:						
Cleanup Completion Date:						
Acres Cleaned Up:						
Cleanup Funding Source:						
Entity Prvd Cleanup Fund:						
Cleanup Funding Amount:						
Redevelopment Start Dt:		09/23/2015 00:00:00				
No of Clnup/Redev Jobs:		16				
Acre/Grnspace Created:						
Src of Redev Funding:		Private/Other Funding				

Map Key	Number of Records	Direction	Distance (mi/ft)	Elev/Diff (ft)	Site	DB
Entity Prvd Redev Funds:		Home Depot Foundation				
Redev Funding Amount:		100000				
Highlights:						
IC Data Address:						
Redev Completion Date:		01/01/2016 00:00:00				
Past Use Greenspace Arces:						
Past Use Residential Arces:		.68				
Past Use Commercial Arces:						
Past Use Industrial Arces:						
Past Use Multistory Arces:						
Future Use Multistory Arces:		0				
Future Use Greenspace:		.22				
Future Use Residential:		.21				
Future Use Commercial:						
Future Use Industrial:						
2010 Below Poverty No:		798				
2010 Below Poverty Pct:		23.9%				
2010 Median Income:		4741				
2010 Low Income No:		1648				
2010 Low Income Pct:		49.4%				
2010 Vacant Housing No:		121				
2010 Vac Housing Pct:		7.3%				
2010 Unemployed No:		216				
2010 Unemployed:		6.5%				
Grant Recipient Name:		City of Madison				
Accomplishment Counted:		0				
Cooperative Agrmnt No:		00E01047				
Type Brownfields Grant:		Assessment				
Assessment Phase:		Cleanup Planning				
Assessment Start Date:		02/01/2015 00:00:00				
Assessment Compltn Dt:		04/01/2015 00:00:00				
Srce of Assessment Fund:		US EPA - Brownfields Assessment Cooperative Agreement				
Entity Prov Assmnt Fund:		EPA				
Assessment Funding Amt:		2000				
Cleanup Start Date:						
Cleanup Completion Date:						
Acres Cleaned Up:						
Cleanup Funding Source:						
Entity Prvd Cleanup Fund:						
Cleanup Funding Amount:						
Redevelopment Start Dt:		09/23/2015 00:00:00				
No of Clnup/Redev Jobs:		16				
Acre/Grnspace Created:						
Src of Redev Funding:		Private/Other Funding				
Entity Prvd Redev Funds:		Home Depot Foundation				
Redev Funding Amount:		100000				
Highlights:						
IC Data Address:						
Redev Completion Date:		01/01/2016 00:00:00				
Past Use Greenspace Arces:						
Past Use Residential Arces:		.68				
Past Use Commercial Arces:						
Past Use Industrial Arces:						
Past Use Multistory Arces:						
Future Use Multistory Arces:		0				
Future Use Greenspace:		.22				
Future Use Residential:		.21				
Future Use Commercial:						
Future Use Industrial:						
2010 Below Poverty No:		798				
2010 Below Poverty Pct:		23.9%				
2010 Median Income:		4741				
2010 Low Income No:		1648				
2010 Low Income Pct:		49.4%				
2010 Vacant Housing No:		121				
2010 Vac Housing Pct:		7.3%				
2010 Unemployed No:		216				
2010 Unemployed:		6.5%				

Map Key	Number of Records	Direction	Distance (mi/ft)	Elev/Diff (ft)	Site	DB
<hr/>						
Grant Recipient Name:		City of Madison				
Accomplishment Counted:		0				
Cooperative Agrment No:		00E01047				
Type Brownfields Grant:		Assessment				
Assessment Phase:		Cleanup Planning				
Assessment Start Date:		02/01/2015 00:00:00				
Assessment Compltn Dt:		04/01/2015 00:00:00				
Srce of Assessment Fund:		US EPA - Brownfields Assessment Cooperative Agreement				
Entity Prov Assmnt Fund:		EPA				
Assessment Funding Amt:		2000				
Cleanup Start Date:						
Cleanup Completion Date:						
Acres Cleaned Up:						
Cleanup Funding Source:						
Entity Prvd Cleanup Fund:						
Cleanup Funding Amount:						
Redevelopment Start Dt:		09/23/2015 00:00:00				
No of Clnup/Redev Jobs:		16				
Acre/Grnspace Created:						
Src of Redev Funding:		Local Funding				
Entity Prvd Redev Funds:		Dane County				
Redev Funding Amount:		950000				
Highlights:						
IC Data Address:						
Redev Completion Date:		01/01/2016 00:00:00				
Past Use Greenspace Arces:						
Past Use Residential Arces:		.68				
Past Use Commercial Arces:						
Past Use Industrial Arces:						
Past Use Multistory Arces:						
Future Use Multistory Arces:		0				
Future Use Greenspace:		.22				
Future Use Residential:		.21				
Future Use Commercial:						
Future Use Industrial:						
2010 Below Poverty No:		798				
2010 Below Poverty Pct:		23.9%				
2010 Median Income:		4741				
2010 Low Income No:		1648				
2010 Low Income Pct:		49.4%				
2010 Vacant Housing No:		121				
2010 Vac Housing Pct:		7.3%				
2010 Unemployed No:		216				
2010 Unemployed:		6.5%				
<hr/>						
Grant Recipient Name:		City of Madison				
Accomplishment Counted:		1				
Cooperative Agrment No:		00E01047				
Type Brownfields Grant:		Assessment				
Assessment Phase:		Phase I Environmental Assessment				
Assessment Start Date:		05/27/2014 00:00:00				
Assessment Compltn Dt:		07/01/2014 00:00:00				
Srce of Assessment Fund:		US EPA - Brownfields Assessment Cooperative Agreement				
Entity Prov Assmnt Fund:		EPA				
Assessment Funding Amt:		5000				
Cleanup Start Date:						
Cleanup Completion Date:						
Acres Cleaned Up:						
Cleanup Funding Source:						
Entity Prvd Cleanup Fund:						
Cleanup Funding Amount:						
Redevelopment Start Dt:		09/23/2015 00:00:00				
No of Clnup/Redev Jobs:		16				
Acre/Grnspace Created:						
Src of Redev Funding:		Local Funding				
Entity Prvd Redev Funds:		Dane County				
Redev Funding Amount:		950000				
Highlights:						

Map Key	Number of Records	Direction	Distance (mi/ft)	Elev/Diff (ft)	Site	DB
IC Data Address:						
Redev Completion Date:		01/01/2016 00:00:00				
Past Use Greenspace Arces:						
Past Use Residential Arces:	.68					
Past Use Commercial Arces:						
Past Use Industrial Arces:						
Past Use Multistory Arces:						
Future Use Multistory Arces:	0					
Future Use Greenspace:	.22					
Future Use Residential:	.21					
Future Use Commercial:						
Future Use Industrial:						
2010 Below Poverty No:	798					
2010 Below Poverty Pct:	23.9%					
2010 Median Income:	4741					
2010 Low Income No:	1648					
2010 Low Income Pct:	49.4%					
2010 Vacant Housing No:	121					
2010 Vac Housing Pct:	7.3%					
2010 Unemployed No:	216					
2010 Unemployed:	6.5%					
Grant Recipient Name:						
Accomplishment Counted:	0					
Cooperative Agrment No:	00E01047					
Type Brownfields Grant:	Assessment					
Assessment Phase:	Cleanup Planning					
Assessment Start Date:	02/01/2015 00:00:00					
Assessment Compltn Dt:	04/01/2015 00:00:00					
Srce of Assessment Fund:	US EPA - Brownfields Assessment Cooperative Agreement					
Entity Prov Assmnt Fund:	EPA					
Assessment Funding Amt:	2000					
Cleanup Start Date:						
Cleanup Completion Date:						
Acres Cleaned Up:						
Cleanup Funding Source:						
Entity Prvd Cleanup Fund:						
Cleanup Funding Amount:						
Redevelopment Start Dt:	09/23/2015 00:00:00					
No of Clnup/Redev Jobs:	16					
Acre/Grnspace Created:						
Src of Redev Funding:	Private/Other Funding					
Entity Prvd Redev Funds:	Enterprise Community Partners					
Redev Funding Amount:	91000					
Highlights:						
IC Data Address:						
Redev Completion Date:		01/01/2016 00:00:00				
Past Use Greenspace Arces:						
Past Use Residential Arces:	.68					
Past Use Commercial Arces:						
Past Use Industrial Arces:						
Past Use Multistory Arces:						
Future Use Multistory Arces:	0					
Future Use Greenspace:	.22					
Future Use Residential:	.21					
Future Use Commercial:						
Future Use Industrial:						
2010 Below Poverty No:	798					
2010 Below Poverty Pct:	23.9%					
2010 Median Income:	4741					
2010 Low Income No:	1648					
2010 Low Income Pct:	49.4%					
2010 Vacant Housing No:	121					
2010 Vac Housing Pct:	7.3%					
2010 Unemployed No:	216					
2010 Unemployed:	6.5%					
Grant Recipient Name:						
Accomplishment Counted:	0					

Map Key	Number of Records	Direction	Distance (mi/ft)	Elev/Diff (ft)	Site	DB
Cooperative Agrment No: Type Brownfields Grant: Assessment Phase: Assessment Start Date: Assessment Compltn Dt: Srce of Assessment Fund: Entity Prov Assmnt Fund: Assessment Funding Amt: Cleanup Start Date: Cleanup Completion Date: Acres Cleaned Up: Cleanup Funding Source: Entity Prvd Cleanup Fund: Cleanup Funding Amount: Redevelopment Start Dt: No of Clnup/Redev Jobs: Acre/Grnspace Created: Src of Redev Funding: Entity Prvd Redev Funds: Redev Funding Amount: Highlights: IC Data Address: Redev Completion Date: Past Use Greenspace Arces: Past Use Residential Arces: Past Use Commercial Arces: Past Use Industrial Arces: Past Use Multistory Arces: Future Use Multistory Arces: Future Use Greenspace: Future Use Residential: Future Use Commercial: Future Use Industrial: 2010 Below Poverty No: 2010 Below Poverty Pct: 2010 Median Income: 2010 Low Income No: 2010 Low Income Pct: 2010 Vacant Housing No: 2010 Vac Housing Pct: 2010 Unemployed No: 2010 Unemployed:		00E01047 Assessment Cleanup Planning 02/01/2015 00:00:00 04/01/2015 00:00:00 US EPA - Brownfields Assessment Cooperative Agreement EPA 2000 09/23/2015 00:00:00 16 Other Federal Funding Federal Home Loan Bank of Chicago Affordable Housing Program Grant 850000 01/01/2016 00:00:00 .68 0 .22 .21 798 23.9% 4741 1648 49.4% 121 7.3% 216 6.5%				
Grant Recipient Name: Accomplishment Counted: Cooperative Agrment No: Type Brownfields Grant: Assessment Phase: Assessment Start Date: Assessment Compltn Dt: Srce of Assessment Fund: Entity Prov Assmnt Fund: Assessment Funding Amt: Cleanup Start Date: Cleanup Completion Date: Acres Cleaned Up: Cleanup Funding Source: Entity Prvd Cleanup Fund: Cleanup Funding Amount: Redevelopment Start Dt: No of Clnup/Redev Jobs: Acre/Grnspace Created: Src of Redev Funding: Entity Prvd Redev Funds: Redev Funding Amount: Highlights: IC Data Address: Redev Completion Date: Past Use Greenspace Arces:		City of Madison 0 00E01047 Assessment Phase II Environmental Assessment 07/01/2014 00:00:00 10/01/2014 00:00:00 US EPA - Brownfields Assessment Cooperative Agreement EPA 12049 09/23/2015 00:00:00 16 Other Federal Funding Federal Home Loan Bank of Chicago Affordable Housing Program Grant 850000 01/01/2016 00:00:00				

Map Key	Number of Records	Direction	Distance (mi/ft)	Elev/Diff (ft)	Site	DB
Past Use Residential Arces:		.68				
Past Use Commercial Arces:						
Past Use Industrial Arces:						
Past Use Multistory Arces:						
Future Use Multistory Arces:	0					
Future Use Greenspace:	.22					
Future Use Residential:	.21					
Future Use Commercial:						
Future Use Industrial:						
2010 Below Poverty No:	798					
2010 Below Poverty Pct:	23.9%					
2010 Median Income:	4741					
2010 Low Income No:	1648					
2010 Low Income Pct:	49.4%					
2010 Vacant Housing No:	121					
2010 Vac Housing Pct:	7.3%					
2010 Unemployed No:	216					
2010 Unemployed:	6.5%					
Grant Recipient Name:	City of Madison					
Accomplishment Counted:	0					
Cooperative Agrment No:	00E01047					
Type Brownfields Grant:	Assessment					
Assessment Phase:	Phase II Environmental Assessment					
Assessment Start Date:	07/01/2014 00:00:00					
Assessment Compltn Dt:	10/01/2014 00:00:00					
Srce of Assessment Fund:	US EPA - Brownfields Assessment Cooperative Agreement					
Entity Prov Assmnt Fund:	EPA					
Assessment Funding Amt:	12049					
Cleanup Start Date:						
Cleanup Completion Date:						
Acres Cleaned Up:						
Cleanup Funding Source:						
Entity Prvd Cleanup Fund:						
Cleanup Funding Amount:						
Redevelopment Start Dt:	09/23/2015 00:00:00					
No of Clnup/Redev Jobs:	16					
Acre/Grnspace Created:						
Src of Redev Funding:	Other Federal Funding					
Entity Prvd Redev Funds:	Low income housing tax credit equity					
Redev Funding Amount:	5637036					
Highlights:						
IC Data Address:						
Redev Completion Date:	01/01/2016 00:00:00					
Past Use Greenspace Arces:						
Past Use Residential Arces:	.68					
Past Use Commercial Arces:						
Past Use Industrial Arces:						
Past Use Multistory Arces:						
Future Use Multistory Arces:	0					
Future Use Greenspace:	.22					
Future Use Residential:	.21					
Future Use Commercial:						
Future Use Industrial:						
2010 Below Poverty No:	798					
2010 Below Poverty Pct:	23.9%					
2010 Median Income:	4741					
2010 Low Income No:	1648					
2010 Low Income Pct:	49.4%					
2010 Vacant Housing No:	121					
2010 Vac Housing Pct:	7.3%					
2010 Unemployed No:	216					
2010 Unemployed:	6.5%					
Grant Recipient Name:	City of Madison					
Accomplishment Counted:	0					
Cooperative Agrment No:	00E01047					
Type Brownfields Grant:	Assessment					
Assessment Phase:	Phase II Environmental Assessment					

Map Key	Number of Records	Direction	Distance (mi/ft)	Elev/Diff (ft)	Site	DB
<hr/>						
Assessment Start Date:		07/01/2014 00:00:00				
Assessment Compltn Dt:		10/01/2014 00:00:00				
Srce of Assessment Fund:		US EPA - Brownfields Assessment Cooperative Agreement				
Entity Prov Assmnt Fund:		EPA				
Assessment Funding Amt:		12049				
Cleanup Start Date:						
Cleanup Completion Date:						
Acres Cleaned Up:						
Cleanup Funding Source:						
Entity Prvd Cleanup Fund:						
Cleanup Funding Amount:						
Redevelopment Start Dt:		09/23/2015 00:00:00				
No of Clnup/Redev Jobs:		16				
Acre/Grnspace Created:						
Src of Redev Funding:		Local Funding				
Entity Prvd Redev Funds:		Dane County				
Redev Funding Amount:		950000				
Highlights:						
IC Data Address:						
Redev Completion Date:		01/01/2016 00:00:00				
Past Use Greenspace Arces:						
Past Use Residential Arces:		.68				
Past Use Commercial Arces:						
Past Use Industrial Arces:						
Past Use Multistory Arces:						
Future Use Multistory Arces:		0				
Future Use Greenspace:		.22				
Future Use Residential:		.21				
Future Use Commercial:						
Future Use Industrial:						
2010 Below Poverty No:		798				
2010 Below Poverty Pct:		23.9%				
2010 Median Income:		4741				
2010 Low Income No:		1648				
2010 Low Income Pct:		49.4%				
2010 Vacant Housing No:		121				
2010 Vac Housing Pct:		7.3%				
2010 Unemployed No:		216				
2010 Unemployed:		6.5%				
Grant Recipient Name:		City of Madison				
Accomplishment Counted:		0				
Cooperative Agrmnt No:		00E01047				
Type Brownfields Grant:		Assessment				
Assessment Phase:		Phase II Environmental Assessment				
Assessment Start Date:		07/01/2014 00:00:00				
Assessment Compltn Dt:		10/01/2014 00:00:00				
Srce of Assessment Fund:		US EPA - Brownfields Assessment Cooperative Agreement				
Entity Prov Assmnt Fund:		EPA				
Assessment Funding Amt:		12049				
Cleanup Start Date:						
Cleanup Completion Date:						
Acres Cleaned Up:						
Cleanup Funding Source:						
Entity Prvd Cleanup Fund:						
Cleanup Funding Amount:						
Redevelopment Start Dt:		09/23/2015 00:00:00				
No of Clnup/Redev Jobs:		16				
Acre/Grnspace Created:						
Src of Redev Funding:		Local Funding				
Entity Prvd Redev Funds:		City of Madison				
Redev Funding Amount:		1450000				
Highlights:						
IC Data Address:						
Redev Completion Date:		01/01/2016 00:00:00				
Past Use Greenspace Arces:						
Past Use Residential Arces:		.68				
Past Use Commercial Arces:						
Past Use Industrial Arces:						

Map Key	Number of Records	Direction	Distance (mi/ft)	Elev/Diff (ft)	Site	DB
<hr/>						
Past Use Multistory Arces:						
Future Use Multistory Arces:	0					
Future Use Greenspace:	.22					
Future Use Residential:	.21					
Future Use Commercial:						
Future Use Industrial:						
2010 Below Poverty No:	798					
2010 Below Poverty Pct:	23.9%					
2010 Median Income:	4741					
2010 Low Income No:	1648					
2010 Low Income Pct:	49.4%					
2010 Vacant Housing No:	121					
2010 Vac Housing Pct:	7.3%					
2010 Unemployed No:	216					
2010 Unemployed:	6.5%					
Grant Recipient Name:	City of Madison					
Accomplishment Counted:	0					
Cooperative Agrmnt No:	00E01047					
Type Brownfields Grant:	Assessment					
Assessment Phase:	Cleanup Planning					
Assessment Start Date:	02/01/2015 00:00:00					
Assessment Compltn Dt:	04/01/2015 00:00:00					
Srce of Assessment Fund:	US EPA - Brownfields Assessment Cooperative Agreement					
Entity Prov Assmnt Fund:	EPA					
Assessment Funding Amt:	2000					
Cleanup Start Date:						
Cleanup Completion Date:						
Acres Cleaned Up:						
Cleanup Funding Source:						
Entity Prvd Cleanup Fund:						
Cleanup Funding Amount:						
Redevelopment Start Dt:	09/23/2015 00:00:00					
No of Clnup/Redev Jobs:	16					
Acre/Grnspace Created:						
Src of Redev Funding:	Local Funding					
Entity Prvd Redev Funds:	City of Madison					
Redev Funding Amount:	1450000					
Highlights:						
IC Data Address:						
Redev Completion Date:	01/01/2016 00:00:00					
Past Use Greenspace Arces:						
Past Use Residential Arces:	.68					
Past Use Commercial Arces:						
Past Use Industrial Arces:						
Past Use Multistory Arces:						
Future Use Multistory Arces:	0					
Future Use Greenspace:	.22					
Future Use Residential:	.21					
Future Use Commercial:						
Future Use Industrial:						
2010 Below Poverty No:	798					
2010 Below Poverty Pct:	23.9%					
2010 Median Income:	4741					
2010 Low Income No:	1648					
2010 Low Income Pct:	49.4%					
2010 Vacant Housing No:	121					
2010 Vac Housing Pct:	7.3%					
2010 Unemployed No:	216					
2010 Unemployed:	6.5%					
Grant Recipient Name:	City of Madison					
Accomplishment Counted:	1					
Cooperative Agrmnt No:	00E01047					
Type Brownfields Grant:	Assessment					
Assessment Phase:	Phase I Environmental Assessment					
Assessment Start Date:	05/27/2014 00:00:00					
Assessment Compltn Dt:	07/01/2014 00:00:00					
Srce of Assessment Fund:	US EPA - Brownfields Assessment Cooperative Agreement					

Map Key	Number of Records	Direction	Distance (mi/ft)	Elev/Diff (ft)	Site	DB
Entity Prov Assmnt Fund:		EPA				
Assessment Funding Amt:		5000				
Cleanup Start Date:						
Cleanup Completion Date:						
Acres Cleaned Up:						
Cleanup Funding Source:						
Entity Prvd Cleanup Fund:						
Cleanup Funding Amount:						
Redevelopment Start Dt:		09/23/2015 00:00:00				
No of Clnup/Redev Jobs:		16				
Acre/Grnspace Created:						
Src of Redev Funding:		Other Federal Funding				
Entity Prvd Redev Funds:		Low income housing tax credit equity				
Redev Funding Amount:		5637036				
Highlights:						
IC Data Address:						
Redev Completion Date:		01/01/2016 00:00:00				
Past Use Greenspace Arces:						
Past Use Residential Arces:		.68				
Past Use Commercial Arces:						
Past Use Industrial Arces:						
Past Use Multistory Arces:						
Future Use Multistory Arces:		0				
Future Use Greenspace:		.22				
Future Use Residential:		.21				
Future Use Commercial:						
Future Use Industrial:						
2010 Below Poverty No:		798				
2010 Below Poverty Pct:		23.9%				
2010 Median Income:		4741				
2010 Low Income No:		1648				
2010 Low Income Pct:		49.4%				
2010 Vacant Housing No:		121				
2010 Vac Housing Pct:		7.3%				
2010 Unemployed No:		216				
2010 Unemployed:		6.5%				
Grant Recipient Name:		City of Madison				
Accomplishment Counted:		1				
Cooperative Agrment No:		00E01047				
Type Brownfields Grant:		Assessment				
Assessment Phase:		Phase I Environmental Assessment				
Assessment Start Date:		05/27/2014 00:00:00				
Assessment Compltn Dt:		07/01/2014 00:00:00				
Srce of Assessment Fund:		US EPA - Brownfields Assessment Cooperative Agreement				
Entity Prov Assmnt Fund:		EPA				
Assessment Funding Amt:		5000				
Cleanup Start Date:						
Cleanup Completion Date:						
Acres Cleaned Up:						
Cleanup Funding Source:						
Entity Prvd Cleanup Fund:						
Cleanup Funding Amount:						
Redevelopment Start Dt:		09/23/2015 00:00:00				
No of Clnup/Redev Jobs:		16				
Acre/Grnspace Created:						
Src of Redev Funding:		Private/Other Funding				
Entity Prvd Redev Funds:		Home Depot Foundation				
Redev Funding Amount:		100000				
Highlights:						
IC Data Address:						
Redev Completion Date:		01/01/2016 00:00:00				
Past Use Greenspace Arces:						
Past Use Residential Arces:		.68				
Past Use Commercial Arces:						
Past Use Industrial Arces:						
Past Use Multistory Arces:						
Future Use Multistory Arces:		0				
Future Use Greenspace:		.22				

Map Key	Number of Records	Direction	Distance (mi/ft)	Elev/Diff (ft)	Site	DB
Future Use Residential:		.21				
Future Use Commercial:						
Future Use Industrial:						
2010 Below Poverty No:	798					
2010 Below Poverty Pct:	23.9%					
2010 Median Income:	4741					
2010 Low Income No:	1648					
2010 Low Income Pct:	49.4%					
2010 Vacant Housing No:	121					
2010 Vac Housing Pct:	7.3%					
2010 Unemployed No:	216					
2010 Unemployed:	6.5%					
Grant Recipient Name:	City of Madison					
Accomplishment Counted:	1					
Cooperative Agrment No:	00E01047					
Type Brownfields Grant:	Assessment					
Assessment Phase:	Phase I Environmental Assessment					
Assessment Start Date:	05/27/2014 00:00:00					
Assessment Compltn Dt:	07/01/2014 00:00:00					
Srce of Assessment Fund:	US EPA - Brownfields Assessment Cooperative Agreement					
Entity Prov Assmnt Fund:	EPA					
Assessment Funding Amt:	5000					
Cleanup Start Date:						
Cleanup Completion Date:						
Acres Cleaned Up:						
Cleanup Funding Source:						
Entity Prvd Cleanup Fund:						
Cleanup Funding Amount:						
Redevelopment Start Dt:	09/23/2015 00:00:00					
No of Clnup/Redev Jobs:	16					
Acre/Grnspace Created:						
Src of Redev Funding:	Other Federal Funding					
Entity Prvd Redev Funds:	Federal Home Loan Bank of Chicago Affordable Housing Program Grant					
Redev Funding Amount:	850000					
Highlights:						
IC Data Address:						
Redev Completion Date:	01/01/2016 00:00:00					
Past Use Greenspace Arces:						
Past Use Residential Arces:	.68					
Past Use Commercial Arces:						
Past Use Industrial Arces:						
Past Use Multistory Arces:						
Future Use Multistory Arces:	0					
Future Use Greenspace:	.22					
Future Use Residential:	.21					
Future Use Commercial:						
Future Use Industrial:						
2010 Below Poverty No:	798					
2010 Below Poverty Pct:	23.9%					
2010 Median Income:	4741					
2010 Low Income No:	1648					
2010 Low Income Pct:	49.4%					
2010 Vacant Housing No:	121					
2010 Vac Housing Pct:	7.3%					
2010 Unemployed No:	216					
2010 Unemployed:	6.5%					
Grant Recipient Name:	City of Madison					
Accomplishment Counted:	1					
Cooperative Agrment No:	00E01047					
Type Brownfields Grant:	Assessment					
Assessment Phase:	Phase I Environmental Assessment					
Assessment Start Date:	05/27/2014 00:00:00					
Assessment Compltn Dt:	07/01/2014 00:00:00					
Srce of Assessment Fund:	US EPA - Brownfields Assessment Cooperative Agreement					
Entity Prov Assmnt Fund:	EPA					
Assessment Funding Amt:	5000					
Cleanup Start Date:						

Map Key	Number of Records	Direction	Distance (mi/ft)	Elev/Diff (ft)	Site	DB
Cleanup Completion Date: Acres Cleaned Up: Cleanup Funding Source: Entity Prvd Cleanup Fund: Cleanup Funding Amount: Redevelopment Start Dt: 09/23/2015 00:00:00 No of Clnup/Redev Jobs: 16 Acre/Grnspace Created: Src of Redev Funding: Local Funding Entity Prvd Redev Funds: City of Madison Redev Funding Amount: 1450000 Highlights: IC Data Address: Redev Completion Date: 01/01/2016 00:00:00 Past Use Greenspace Arces: Past Use Residential Arces: .68 Past Use Commercial Arces: Past Use Industrial Arces: Past Use Multistory Arces: Future Use Multistory Arces: 0 Future Use Greenspace: .22 Future Use Residential: .21 Future Use Commercial: Future Use Industrial: 2010 Below Poverty No: 798 2010 Below Poverty Pct: 23.9% 2010 Median Income: 4741 2010 Low Income No: 1648 2010 Low Income Pct: 49.4% 2010 Vacant Housing No: 121 2010 Vac Housing Pct: 7.3% 2010 Unemployed No: 216 2010 Unemployed: 6.5%						
40	1 of 1	NW	0.44 / 2,304.54	868.93 / 27	BRICKL HOLDINGS/GIRIDHAR PROPERTIES 707 & 709-711 RETHKE AVE MADISON WI	DELISTED LST
Site ID: 28563900 BRRTS No: Region: STH CNTRL Detail Seq No: Activity Code: Activity Type: Status Code: Status: DCOM No: Occurrence ID: EPA Cerclis ID: FID: Activity Name: Activity No: Activity Display: Start Date: End Date: Last Action Date: Activity Detail Add: Activity Comments:						
County: 13 County Name: DANE Latitude: Longitude: Risk Code: Acres: Acres 100: Juris: NPL Flag: DCOM DB Tracked: PECFA Eligible: AST Flag: Drycleaner Flag: Co-Contamination: PLSS: Geo Located Flag: GIS Registry Flag: GIS Area Point: Original Source: LUST Record Date: 01-FEB-2016						

41	1 of 2	WSW	0.44 / 2,334.09	851.75 / 10	KLEIN PROPERTY 3029 Milwaukee St Madison WI	CRS
Facility I:				WTM91 X AM:	573884	

Map Key	Number of Records	Direction	Distance (mi/ft)	Elev/Diff (ft)	Site	DB
Detail Sequence No:	116020				WTM91 Y AM:	292081
Act Code:	340				Latitude:	43.0995365
Activity Detail No:	0313002826				Longitude:	-89.3378455
Start Date:	9/26/1996				Registry I:	YES
End Date:	7/31/2001				PLSS Desc:	SENW0507N10E

41	2 of 2	WSW	0.44 / 2,334.09	851.75 / 10	KLEIN PROPERTY 3029 MILWAUKEE ST MADISON WI	LUST
--------------------	--------	-----	--------------------	----------------	---	------

Site ID:	4800400	County Code:	13
BRRS No:		County Name:	DANE
Database Source:	BRRS Bulk data download	Latitude:	43.09953650
Region:	STH CNTRL	Longitude:	-89.33784550

Facility Activity Information

Detail Seq No:	116020	Risk Code:	LOW
Act Code:	340	Acres:	UNKNOWN
Activity Type:	LUST	Acres 100:	Yes
Status CD:	C	Juris:	DNR RR
Status:	CLOSED	NPL Flag:	No
Dcom No:	53714182529	DCOM DB Track Flag:	Yes
Comm Occurrence ID:	10678	PECFA Eligible Flag:	Yes
EPA CERCLIS ID:		AST Flag:	No
FID:	NONE	Drycleaner Flag:	No
Activity Name:	KLEIN PROPERTY	Co Contam Flag:	No
Activity No:	0313002826	PLSS:	SE 1/4 of the NW 1/4 of Sec 05, T07N, R10E
Activity Display No:	03-13-002826	Geo Located Flag:	Yes
Start Date:	1996-09-26	Gis Registry Flag:	Yes
End Date:	2001-07-31	GIS Area Point Flag:	P
Last Action:	2013-07-02	Latitude:	43.09953650
Activity Detail Address:		Longitude:	-89.33784550
Activity Comments:	***SITE WAS CLOSED UNDER THE JURISDICTION OF THE DEPT OF SAFETY AND PROFESSIONAL SERVICES (DSPS) OR DEPT OF COMMERCE - SITE TRANSFERRED BACK TO DNR JURISDICTION IN 2013***		

Action Information

Action Date:	06/26/2001
Action Code:	84
Action Name:	Conditional Closure
Action Desc:	Date conditional closure approval letter is sent - the site will not be formally closed until receipt of documentation of abandonment of wells, disposal of soil, etc.
Action Comment:	*** Conditional Closure from Commerce Data Interchange ***
Action Date:	07/31/2001
Action Code:	232
Action Name:	Continuing Obligation - Residual Soil Contamination
Action Desc:	Closure or ongoing cleanup was approved with the requirement to record this site on the GIS Registry due to residual soil contamination at or above the Residual Contamination Level (RCL) or Site Specific Residual Contaminant Level (SSRCL).
Action Comment:	
Action Date:	09/26/1996
Action Code:	1
Action Name:	Notification
Action Desc:	Date the DNR is notified of the discovery of the contamination.
Action Comment:	
Action Date:	07/31/2001
Action Code:	236
Action Name:	Continuing Obligation - Residual GW Contamination
Action Desc:	Closure or ongoing cleanup was approved with the requirement to record this site on the GIS Registry due to

Map Key	Number of Records	Direction	Distance (mi/ft)	Elev/Diff (ft)	Site	DB
					residual groundwater contamination in excess of ch. NR 140 groundwater enforcement standard	
Action Comment:						
Action Date:				07/31/2001		
Action Code:				56		
Action Name:				Continuing Obligation(s) Required - GIS Registry Site		
Action Desc:				Closure or ongoing cleanup was approved with one or more requirements: to give notice of residual contamination; require or restrict certain actions to protect the public or environment; minimize human or environmental exposures. Site conditions merit placement on the GIS registry		
Action Comment:					AUTO-POPULATED AS REPLACEMENT FOR CODE 50	
Action Date:				07/02/2013		
Action Code:				89		
Action Name:				DSPS (formerly Commerce) Transferred Back to DNR		
Action Desc:				Date the WI Dept of Safety and Professional Services (DSPS) transfers oversight of activity back to the DNR. DSPS was part of the Dept of Commerce until 2011.		
Action Comment:					PECFA PROGRAM TRANSFER 2013-2015 STATE BUDGET	
Action Date:				06/06/2000		
Action Code:				37		
Action Name:				SI Report Received (w/out Fee)		
Action Desc:				Date the DNR receives the Site Investigation Report. Provides information regarding activities performed to determine degree & extent of contamination and forming a basis for choosing the appropriate remedial action.		
Action Comment:					*** SITE INVESTIGATION DETERMINED BY DSPS TO BE COMPLETE - FROM DSPS DATA INTERCHANGE ***	
Action Date:				07/23/2001		
Action Code:				51		
Action Name:				Deed Affidavit at Closeout		
Action Desc:				Date Deed Affidavit recorded with the Register of Deeds. Mostly used for residual soil contamination or for monitoring wells needing abandonment. Notes conditions required under code rather than as a property-specific condition(s).		
Action Comment:					CONTAINS SOIL & GW LANGUAGE	
Action Date:				07/31/2001		
Action Code:				11		
Action Name:				Activity Closed		
Action Desc:				Date the Closure Letter or No Further Action letter is sent.		
Action Comment:					*** NR726 Closure from Commerce Data Interchange ***	
Action Date:				07/23/2001		
Action Code:				730		
Action Name:				Groundwater Use Restriction at Closure Added to GIS Registry		
Action Desc:				A Groundwater Use Restriction (GWUR) for residual groundwater contamination was required at closure and recorded at the Register of Deeds (as of 11/2001 these were replaced with listing on the DNR GIS Registry). This site was added to the GIS Registry with a copy of the GWUR. No fee was required.		
Action Comment:						
Action Date:				06/26/2001		
Action Code:				50		
Action Name:				GIS Registry Site		
Action Desc:				Site conditions merit placement on GIS registry.		
Action Comment:						
Action Date:				03/29/2002		
Action Code:				100		
Action Name:				GIS Registry QAQC Completed		
Action Desc:				Date and status that this site had QAQC completed for GIS registry.		
Action Comment:						
Action Date:				06/02/2000		
Action Code:				76		
Action Name:				Activity Transferred to DSPS (formerly Commerce)		
Action Desc:				Oversight of medium or low risk petroleum cleanup has been transferred to the WI Dept of Safety and Professional Services (DSPS). DSPS was part of the Dept of Commerce until 2011.		
Action Comment:						
Action Date:				10/09/1996		
Action Code:				2		

Map Key	Number of Records	Direction	Distance (mi/ft)	Elev/Diff (ft)	Site	DB
---------	-------------------	-----------	------------------	----------------	------	----

Action Name: RP Letter Sent
Action Desc: Date of letter to RP notifying of legal responsibilities associated with the discovery of contamination.
Action Comment:

Impacts Information

Impact Seq No: 116430
Impact Comment: Soil Contamination
Impact Code: 05
Potential Flag:

WHO Information

Org Flag:	No	State Abbr:	WI
Role Desc:	DNR File Contact	Postal Code:	53711
Full Name:	WENDY WEIHEMULLER	Composite Address:	FITCHBURG, WI 53711
Address 1:	3911 FISH HATCHERY ROAD	Country Name:	UNITED STATES
Address 2:		Email:	wendy.weihe Muller@wisconsin.gov
City:	FITCHBURG		

42	1 of 2	S	0.45 / 2,354.79	854.48 / 12	SCHENK SCHOOL 230 Schenk St Madison WI	CRS
--------------------	--------	---	--------------------	----------------	---	------------

Facility I:		WTM91 X AM:	575034.37495
Detail Sequence No:	27462	WTM91 Y AM:	291265.21885
Act Code:	340	Latitude:	43.0921083
Activity Detail No:	0313001554	Longitude:	-89.3237909
Start Date:	6/30/1992	Registry I:	NO
End Date:	10/11/1996	PLSS Desc:	SWSW0407N10E

42	2 of 2	S	0.45 / 2,354.79	854.48 / 12	SCHENK SCHOOL 230 SCHENK ST MADISON WI	LUST
--------------------	--------	---	--------------------	----------------	---	-------------

Site ID:	3778300	County Code:	13
BRRTS No:		County Name:	DANE
Database Source:	BRRTS Bulk data download	Latitude:	43.09210830
Region:	STH CNTRL	Longitude:	-89.32379090

Facility Activity Information

Detail Seq No:	27462	Risk Code:	MEDIUM
Act Code:	340	Acres:	UNKNOWN
Activity Type:	LUST	Acres 100:	Yes
Status CD:	C	Juris:	DNR RR
Status:	CLOSED	NPL Flag:	No
Dcom No:	53714239830	DCOM DB Track Flag:	No
Comm Occurrence ID:	5674	PECFA Eligible Flag:	Yes
EPA CERCLIS ID:		AST Flag:	No
FID:	NONE	Drycleaner Flag:	No
Activity Name:	SCHENK SCHOOL	Co Contam Flag:	No
Activity No:	0313001554	PLSS:	SW 1/4 of the SW 1/4 of Sec 04, T07N, R10E
Activity Display No:	03-13-001554	Geo Located Flag:	Yes
Start Date:	1992-06-30	Gis Registry Flag:	No
End Date:	1996-10-11	GIS Area Point Flag:	P
Last Action:	1996-10-11	Latitude:	43.09210830
Activity Detail		Longitude:	-89.32379090
Address:			
Activity Comments:			

Action Information

Action Date: 10/11/1996

Map Key	Number of Records	Direction	Distance (mi/ft)	Elev/Diff (ft)	Site	DB
Action Code:		11				
Action Name:		Activity Closed				
Action Desc:		Date the Closure Letter or No Further Action letter is sent.				
Action Comment:						
Action Date:		10/11/1996				
Action Code:		51				
Action Name:		Deed Affidavit at Closeout				
Action Desc:		Date Deed Affidavit recorded with the Register of Deeds. Mostly used for residual soil contamination or for monitoring wells needing abandonment. Notes conditions required under code rather than as a property-specific condition(s).				
Action Comment:						
Action Date:		06/30/1992				
Action Code:		1				
Action Name:		Notification				
Action Desc:		Date the DNR is notified of the discovery of the contamination.				
Action Comment:						
Action Date:		06/03/1993				
Action Code:		30				
Action Name:		Site Investigation Workplan Go Ahead (notice to proceed)				
Action Desc:		Date the DNR allows the RP to proceed without approval of the SIWP. Either written or by phone call.				
Action Comment:		NOTICE TO PROCEED				
Action Date:		08/15/1992				
Action Code:		2				
Action Name:		RP Letter Sent				
Action Desc:		Date of letter to RP notifying of legal responsibilities associated with the discovery of contamination.				
Action Comment:						
<u>Impacts Information</u>						
Impact Seq No:	114083			Impact Code:	05	
Impact Comment:	Soil Contamination			Potential Flag:		
<u>Substances Information</u>						
Substance Desc:	Petroleum - Unknown Type					
Spill Released Amt:						
Spill Released Unit Code:						
<u>WHO Information</u>						
Org Flag:	Yes			State Abbr:	WI	
Role Desc:	Responsible Party			Postal Code:	53704-6721	
Full Name:	MADISON METROPOLITAN SCHOOLS			Composite Address:	MADISON, WI 53704	
Address 1:	4711 PFLAUM RD			Country Name:	UNITED STATES	
Address 2:				Email:	NA	
City:	MADISON					
Org Flag:	No			State Abbr:		
Role Desc:	Project Manager			Postal Code:		
Full Name:	WENDELL WOJNER			Composite Address:	FITCHBURG,	
Address 1:	3911 FISH HATCHERY RD			Country Name:		
Address 2:				Email:	wendell.wojner@wisconsin.gov	
City:	FITCHBURG					
Org Flag:	No			State Abbr:	WI	
Role Desc:	DNR File Contact			Postal Code:	53711	
Full Name:	WENDY WEIHEMULLER			Composite Address:	FITCHBURG, WI 53711	
Address 1:	3911 FISH HATCHERY ROAD			Country Name:	UNITED STATES	
Address 2:				Email:	wendy.weihe-muller@wisconsin.gov	
City:	FITCHBURG					

Map Key	Number of Records	Direction	Distance (mi/ft)	Elev/Diff (ft)	Site	DB
43	1 of 2	WSW	0.45 / 2,361.08	851.77 / 10	HEADLEY HOME CARE MEDICAL SUPPLIES 3030 Milwaukee St Madison WI	CRS
Facility I:				WTM91 X AM:	573888.8237	
Detail Sequence No:		28071		WTM91 Y AM:	292129.5564	
Act Code:		340		Latitude:	43.0999734	
Activity Detail No:		0313001767		Longitude:	-89.3377815	
Start Date:		1/14/1993		Registry I:	YES	
End Date:		10/16/2001		PLSS Desc:	SENW0507N10E	

43	2 of 2	WSW	0.45 / 2,361.08	851.77 / 10	HEADLEY HOME CARE MEDICAL SUPPLIES 3030 MILWAUKEE ST MADISON WI	LUST
Site ID:		3820200		County Code:	13	
BRRTS No:				County Name:	DANE	
Database Source:		BRRTS Bulk data download		Latitude:	43.09997340	
Region:		STH CNTRL		Longitude:	-89.33778150	

Facility Activity Information

Detail Seq No:	28071	Risk Code:	MEDIUM
Act Code:	340	Acres:	UNKNOWN
Activity Type:	LUST	Acres 100:	Yes
Status CD:	C	Juris:	DNR RR
Status:	CLOSED	NPL Flag:	No
Dcom No:	53714182630	DCOM DB Track Flag:	Yes
Comm Occurrence ID:	3488	PECFA Eligible Flag:	Yes
EPA CERCLIS ID:		AST Flag:	No
FID:	NONE	Drycleaner Flag:	No
Activity Name:	HEADLEY HOME CARE MEDICAL SUPPLIES	Co Contam Flag:	No
Activity No:	0313001767	PLSS:	SE 1/4 of the NW 1/4 of Sec 05, T07N, R10E
Activity Display No:	03-13-001767	Geo Located Flag:	Yes
Start Date:	1993-01-14	Gis Registry Flag:	Yes
End Date:	2001-10-16	GIS Area Point Flag:	P
Last Action:	2013-07-02	Latitude:	43.09997340
Activity Detail Address:		Longitude:	-89.33778150
Activity Comments:	***SITE WAS CLOSED UNDER THE JURISDICTION OF THE DEPT OF SAFETY AND PROFESSIONAL SERVICES (DSPS) OR DEPT OF COMMERCE - SITE TRANSFERRED BACK TO DNR JURISDICTION IN 2013***		

Action Information

Action Date:	02/18/1998
Action Code:	30
Action Name:	Site Investigation Workplan Go Ahead (notice to proceed)/3
Action Desc:	Date the DNR allows the RP to proceed without approval of the SIWP. Either written or by phone call.
Action Comment:	
Action Date:	03/11/1994
Action Code:	43
Action Name:	Status Report Received/4
Action Desc:	Date updates on progress are received. Can be 30, 60, 90 days or other interval.
Action Comment:	QRTLY/MTHLY STATUS RPT
Action Date:	08/11/1994
Action Code:	43
Action Name:	Status Report Received/9
Action Desc:	Date updates on progress are received. Can be 30, 60, 90 days or other interval.
Action Comment:	QRTLY/MTHLY STATUS RPT

Map Key	Number of Records	Direction	Distance (mi/ft)	Elev/Diff (ft)	Site	DB
Action Date:		01/14/1993				
Action Code:		1				
Action Name:		Notification				
Action Desc:		Date the DNR is notified of the discovery of the contamination.				
Action Comment:						
Action Date:		12/03/1993				
Action Code:		30				
Action Name:		Site Investigation Workplan Go Ahead (notice to proceed)				
Action Desc:		Date the DNR allows the RP to proceed without approval of the SIWP. Either written or by phone call.				
Action Comment:		NOTICE TO PROCEED				
Action Date:		04/26/1994				
Action Code:		43				
Action Name:		Status Report Received/5				
Action Desc:		Date updates on progress are received. Can be 30, 60, 90 days or other interval.				
Action Comment:		QRTLY/MTHLY STATUS RPT				
Action Date:		08/05/2000				
Action Code:		37				
Action Name:		SI Report Received (w/out Fee)/2				
Action Desc:		Date the DNR receives the Site Investigation Report. Provides information regarding activities performed to determine degree & extent of contamination and forming a basis for choosing the appropriate remedial action.				
Action Comment:		*** SITE INVESTIGATION DETERMINED BY DSPS TO BE COMPLETE - FROM DSPS DATA INTERCHANGE ***				
Action Date:		10/16/2001				
Action Code:		56				
Action Name:		Continuing Obligation(s) Required - GIS Registry Site				
Action Desc:		Closure or ongoing cleanup was approved with one or more requirements: to give notice of residual contamination; require or restrict certain actions to protect the public or environment; minimize human or environmental exposures. Site conditions merit placement on the GIS registry				
Action Comment:		AUTO-POPULATED AS REPLACEMENT FOR CODE 50				
Action Date:		10/16/2001				
Action Code:		232				
Action Name:		Continuing Obligation - Residual Soil Contamination				
Action Desc:		Closure or ongoing cleanup was approved with the requirement to record this site on the GIS Registry due to residual soil contamination at or above the Residual Contamination Level (RCL) or Site Specific Residual Contaminant Level (SSRCL).				
Action Comment:						
Action Date:		09/06/1996				
Action Code:		43				
Action Name:		Status Report Received/28				
Action Desc:		Date updates on progress are received. Can be 30, 60, 90 days or other interval.				
Action Comment:						
Action Date:		07/27/1995				
Action Code:		43				
Action Name:		Status Report Received/16				
Action Desc:		Date updates on progress are received. Can be 30, 60, 90 days or other interval.				
Action Comment:		QRTLY/MTHLY STATUS RPT				
Action Date:		08/09/1994				
Action Code:		43				
Action Name:		Status Report Received/8				
Action Desc:		Date updates on progress are received. Can be 30, 60, 90 days or other interval.				
Action Comment:		QRTLY/MTHLY STATUS RPT				
Action Date:		09/13/1995				
Action Code:		43				
Action Name:		Status Report Received/18				
Action Desc:		Date updates on progress are received. Can be 30, 60, 90 days or other interval.				
Action Comment:		QRTLY/MTHLY STATUS RPT				
Action Date:		11/23/1998				
Action Code:		43				
Action Name:		Status Report Received/30				

Map Key	Number of Records	Direction	Distance (mi/ft)	Elev/Diff (ft)	Site	DB
Action Desc:		Date updates on progress are received. Can be 30, 60, 90 days or other interval.				
Action Comment:						
Action Date:		07/02/2013				
Action Code:		89				
Action Name:		DSPS (formerly Commerce) Transferred Back to DNR				
Action Desc:		Date the WI Dept of Safety and Professional Services (DSPS) transfers oversight of activity back to the DNR. DSPS was part of the Dept of Commerce until 2011.				
Action Comment:		PECFA PROGRAM TRANSFER 2013-2015 STATE BUDGET				
Action Date:		06/14/1994				
Action Code:		43				
Action Name:		Status Report Received/6				
Action Desc:		Date updates on progress are received. Can be 30, 60, 90 days or other interval.				
Action Comment:		QRTLY/MTHLY STATUS RPT				
Action Date:		10/10/1995				
Action Code:		43				
Action Name:		Status Report Received/19				
Action Desc:		Date updates on progress are received. Can be 30, 60, 90 days or other interval.				
Action Comment:		QRTLY/MTHLY STATUS RPT				
Action Date:		08/05/2000				
Action Code:		50				
Action Name:		GIS Registry Site				
Action Desc:		Site conditions merit placement on GIS registry.				
Action Comment:						
Action Date:		01/25/1995				
Action Code:		43				
Action Name:		Status Report Received/14				
Action Desc:		Date updates on progress are received. Can be 30, 60, 90 days or other interval.				
Action Comment:		QRTLY/MTHLY STATUS RPT				
Action Date:		02/08/1996				
Action Code:		43				
Action Name:		Status Report Received/22				
Action Desc:		Date updates on progress are received. Can be 30, 60, 90 days or other interval.				
Action Comment:						
Action Date:		11/04/1996				
Action Code:		43				
Action Name:		Status Report Received/29				
Action Desc:		Date updates on progress are received. Can be 30, 60, 90 days or other interval.				
Action Comment:						
Action Date:		02/17/1994				
Action Code:		43				
Action Name:		Status Report Received/3				
Action Desc:		Date updates on progress are received. Can be 30, 60, 90 days or other interval.				
Action Comment:		QRTLY/MTHLY STATUS RPT				
Action Date:		01/18/1994				
Action Code:		43				
Action Name:		Status Report Received/2				
Action Desc:		Date updates on progress are received. Can be 30, 60, 90 days or other interval.				
Action Comment:		QRTLY/MTHLY STATUS RPT				
Action Date:		02/26/1996				
Action Code:		39				
Action Name:		Remedial Action Options Report received (w/out Fee)				
Action Desc:		Date DNR receives the RAOR (a workplan). It identifies and evaluates options to prevent, minimize, stabilize or eliminate threats from the discharged hazardous substances and to restore the environment to the extent practicable.				
Action Comment:						
Action Date:		06/01/2000				
Action Code:		76				
Action Name:		Activity Transferred to DSPS (formerly Commerce)				

Map Key	Number of Records	Direction	Distance (mi/ft)	Elev/Diff (ft)	Site	DB
Action Desc:					Oversight of medium or low risk petroleum cleanup has been transferred to the WI Dept of Safety and Professional Services (DSPS). DSPS was part of the Dept of Commerce until 2011.Â©Â©Â©	
Action Comment:						
Action Date:				04/03/1996		
Action Code:				43		
Action Name:				Status Report Received/25		
Action Desc:				Date updates on progress are received. Can be 30, 60, 90 days or other interval.		
Action Comment:						
Action Date:				10/16/2001		
Action Code:				236		
Action Name:				Continuing Obligation - Residual GW Contamination		
Action Desc:				Closure or ongoing cleanup was approved with the requirement to record this site on the GIS Registry due to residual groundwater contamination in excess of ch. NR 140 groundwater enforcement standardÂ©Â©Â©		
Action Comment:						
Action Date:				11/10/1995		
Action Code:				43		
Action Name:				Status Report Received/20		
Action Desc:				Date updates on progress are received. Can be 30, 60, 90 days or other interval.		
Action Comment:				QRTLY/MTHLY STATUS RPT		
Action Date:				07/08/1994		
Action Code:				43		
Action Name:				Status Report Received/7		
Action Desc:				Date updates on progress are received. Can be 30, 60, 90 days or other interval.		
Action Comment:				QRTLY/MTHLY STATUS RPT		
Action Date:				10/05/1993		
Action Code:				35		
Action Name:				Site Investigation Workplan Received (w/out Fee)		
Action Desc:				Date the DNR receives the Site Investigation Workplan. States the objectives of the investigation to determine the degree and extent of contamination.		
Action Comment:				SI WORK PLAN RECV'D		
Action Date:				05/19/1999		
Action Code:				43		
Action Name:				Status Report Received/31		
Action Desc:				Date updates on progress are received. Can be 30, 60, 90 days or other interval.		
Action Comment:						
Action Date:				03/06/2002		
Action Code:				100		
Action Name:				GIS Registry QAQC Completed		
Action Desc:				Date and status that this site had QAQC completed for GIS registry.		
Action Comment:						
Action Date:				08/07/2001		
Action Code:				730		
Action Name:				Groundwater Use Restriction at Closure Added to GIS Registry		
Action Desc:				A Groundwater Use Restriction (GWUR) for residual groundwater contamination was required at closure and recorded at the Register of Deeds (as of 11/2001 these were replaced with listing on the DNR GIS Registry). This site was added to the GIS Registry with a copy of the GWUR. No fee was required.		
Action Comment:						
Action Date:				11/09/1994		
Action Code:				43		
Action Name:				Status Report Received/12		
Action Desc:				Date updates on progress are received. Can be 30, 60, 90 days or other interval.		
Action Comment:				QRTLY/MTHLY STATUS RPT		
Action Date:				11/08/1999		
Action Code:				43		
Action Name:				Status Report Received/33		
Action Desc:				Date updates on progress are received. Can be 30, 60, 90 days or other interval.		
Action Comment:						
Action Date:				10/20/1994		

<i>Map Key</i>	<i>Number of Records</i>	<i>Direction</i>	<i>Distance (mi/ft)</i>	<i>Elev/Diff (ft)</i>	<i>Site</i>	<i>DB</i>
Action Code:		43				
Action Name:		Status Report Received/11				
Action Desc:		Date updates on progress are received. Can be 30, 60, 90 days or other interval.				
Action Comment:		QRTLY/MTHLY STATUS RPT				
Action Date:		02/18/1998				
Action Code:		39				
Action Name:		Remedial Action Options Report received (w/out Fee)/2				
Action Desc:		Date DNR receives the RAOR (a workplan). It identifies and evaluates options to prevent, minimize, stabilize or eliminate threats from the discharged hazardous substances and to restore the environment to the extent practicable.				
Action Comment:						
Action Date:		04/10/1995				
Action Code:		43				
Action Name:		Status Report Received/15				
Action Desc:		Date updates on progress are received. Can be 30, 60, 90 days or other interval.				
Action Comment:		QRTLY/MTHLY STATUS RPT				
Action Date:		09/01/1999				
Action Code:		43				
Action Name:		Status Report Received/32				
Action Desc:		Date updates on progress are received. Can be 30, 60, 90 days or other interval.				
Action Comment:						
Action Date:		04/15/1996				
Action Code:		30				
Action Name:		Site Investigation Workplan Go Ahead (notice to proceed)/2				
Action Desc:		Date the DNR allows the RP to proceed without approval of the SIWP. Either written or by phone call.				
Action Comment:						
Action Date:		08/07/2001				
Action Code:		51				
Action Name:		Deed Affidavit at Closeout				
Action Desc:		Date Deed Affidavit recorded with the Register of Deeds. Mostly used for residual soil contamination or for monitoring wells needing abandonment. Notes conditions required under code rather than as a property-specific condition(s).				
Action Comment:		CONTAINS SOIL & GW LANGUAGE				
Action Date:		02/26/1996				
Action Code:		37				
Action Name:		SI Report Received (w/out Fee)				
Action Desc:		Date the DNR receives the Site Investigation Report. Provides information regarding activities performed to determine degree & extent of contamination and forming a basis for choosing the appropriate remedial action.				
Action Comment:						
Action Date:		10/16/2001				
Action Code:		11				
Action Name:		Activity Closed				
Action Desc:		Date the Closure Letter or No Further Action letter is sent.				
Action Comment:		*** NR726 Closure from Commerce Data Interchange ***				
Action Date:		12/01/1993				
Action Code:		43				
Action Name:		Status Report Received				
Action Desc:		Date updates on progress are received. Can be 30, 60, 90 days or other interval.				
Action Comment:		QRTLY/MTHLY STATUS RPT				
Action Date:		02/26/1996				
Action Code:		43				
Action Name:		Status Report Received/23				
Action Desc:		Date updates on progress are received. Can be 30, 60, 90 days or other interval.				
Action Comment:						
Action Date:		12/29/1994				
Action Code:		43				
Action Name:		Status Report Received/13				
Action Desc:		Date updates on progress are received. Can be 30, 60, 90 days or other interval.				
Action Comment:		QRTLY/MTHLY STATUS RPT				

Map Key	Number of Records	Direction	Distance (mi/ft)	Elev/Diff (ft)	Site	DB
Action Date:		03/18/1996				
Action Code:		43				
Action Name:		Status Report Received/24				
Action Desc:		Date updates on progress are received. Can be 30, 60, 90 days or other interval.				
Action Comment:						
Action Date:		07/11/1996				
Action Code:		43				
Action Name:		Status Report Received/27				
Action Desc:		Date updates on progress are received. Can be 30, 60, 90 days or other interval.				
Action Comment:						
Action Date:		05/03/1996				
Action Code:		43				
Action Name:		Status Report Received/26				
Action Desc:		Date updates on progress are received. Can be 30, 60, 90 days or other interval.				
Action Comment:						
Action Date:		12/08/1995				
Action Code:		43				
Action Name:		Status Report Received/21				
Action Desc:		Date updates on progress are received. Can be 30, 60, 90 days or other interval.				
Action Comment:		QRTLY/MTHLY STATUS RPT				
Action Date:		08/03/1995				
Action Code:		43				
Action Name:		Status Report Received/17				
Action Desc:		Date updates on progress are received. Can be 30, 60, 90 days or other interval.				
Action Comment:		QRTLY/MTHLY STATUS RPT				
Action Date:		08/05/2000				
Action Code:		84				
Action Name:		Conditional Closure				
Action Desc:		Date conditional closure approval letter is sent - the site will not be formally closed until receipt of documentation of abandonment of wells, disposal of soil, etc.				
Action Comment:		*** Conditional Closure from Commerce Data Interchange ***				
Action Date:		09/28/1994				
Action Code:		43				
Action Name:		Status Report Received/10				
Action Desc:		Date updates on progress are received. Can be 30, 60, 90 days or other interval.				
Action Comment:		QRTLY/MTHLY STATUS RPT				
Action Date:		01/25/1993				
Action Code:		2				
Action Name:		RP Letter Sent				
Action Desc:		Date of letter to RP notifying of legal responsibilities associated with the discovery of contamination.				
Action Comment:						

Impacts Information

Impact Seq No:	71475	Impact Code:	05
Impact Comment:	Soil Contamination	Potential Flag:	

WHO Information

Org Flag:	Yes	State Abbr:	WI
Role Desc:	Responsible Party	Postal Code:	53701-2537
Full Name:	IORE COMPANIES	Composite Address:	MADISON, WI 53701
Address 1:		Country Name:	UNITED STATES
Address 2:		Email:	NA
City:	MADISON		
Org Flag:	No	State Abbr:	WI
Role Desc:	DNR File Contact	Postal Code:	53711
Full Name:	WENDY WEIHEMULLER	Composite Address:	FITCHBURG, WI 53711

Map Key	Number of Records	Direction	Distance (mi/ft)	Elev/Diff (ft)	Site	DB
Address 1: Address 2: City:	3911 FISH HATCHERY ROAD FITCHBURG				Country Name: Email: UNITED STATES wendy.weihe-muller@wisconsin.gov	
44	1 of 1	SW	0.47 / 2,469.82	852.43 / 10	Garver Feed Mill 115 South Fair Oaks Avenue Madison WI 53704	FED BROWNFIELDS
Type of Funding:		Petroleum				
Acres Property ID:		199603				
Property Size(Acres):		23.07				
Local Property No:		071005400967, 071005400983, 0710054000933				
Ownership Entity:						
Current Owner:						
Did Ownership Change:						
Sfilp Fact into the Owship:						
Latitude:		43.0962				
Longitude:		-89.335				
Horizontal Collection Mthd:		Address Matching-House Number				
Source Map Scale:						
Reference Point:		Entrance Point of a Facility or Station				
Horiz Reference Datum:		North American Datum of 1983				
Cleanup Required:		Y				
Cntrmnt Fnd Ctrl Sbstrncs:						
Cntrmnt Fnd Petroleum:		Y				
Cntrmnt Fnd Asbestos:						
Cntrmnt Fnd Lead:		Y				
Cntrmnt Fnd Pabs:		Yes				
Cntrmnt Fnd Pcb:						
Cntrmnt Fnd Vocs:		Yes				
Cntrmnt Fnd Selenium:						
Cntrmnt Fnd Iron:						
Cntrmnt Fnd Arsenic:						
Cntrmnt Fnd Cadmium:						
Cntrmnt Fnd Chromium:						
Cntrmnt Fnd Copper:						
Cntrmnt Fnd Mercury:						
Cntrmnt Fnd Nickel:						
Cntrmnt Fnd Pesticides:						
Cntrmnt Fnd Svocs:		Yes				
Cntrmnt Fnd Other Metals:						
Cntrmnt Fnd Other:						
Cntrmnt Fnd Other Descr :						
Cntrmnt Fnd Unknown:						
Cntrmnt Fnd None:						
Cntrmnt Cln Up Ctl Sbstr:						
Cntrmnt Cln Up Petroleum:						
Cntrmnt Cln Up Asbestos:						
Cntrmnt Cln Up Lead:						
Cntrmnt Cln Up PAHs:						
Cntrmnt Cln Up PCBs:						
Cntrmnt Cln Up VOCs:						
Cntrmnt Cln Up Selenium:						
Cntrmnt Cln Up Iron:						
Cntrmnt Cln Up Arsenic:						
Cntrmnt Cln Up Cadmium:						
Cntrmnt Cln Up Chromium:						
Cntrmnt Cln Up Copper:						
Cntrmnt Cln Up Mercury:						
Cntrmnt Cln Up Nickel:						
Cntrmnt Cln Up Pesticides:						
Cntrmnt Cln Up Svocs:						
Cntrmnt Cln Up Oth Metals:						
Cntrmnt Cln Up Other:						
Cntrmnt Cln Up Oth Descr:						
Cntrmnt Cln Up Unknown:						
Cntrmnt Cln Up None:						
Media Affected Air:						

Map Key	Number of Records	Direction	Distance (mi/ft)	Elev/Diff (ft)	Site	DB
<hr/>						
Media Affected Sediments:						
Media Affected Soil:		Y				
Media Affect Drnking Wtr:						
Media Affected Grnd Wtr:		Yes				
Media Affctd Surf Wtr:						
Media Affctd Bldg Matrls:						
Media Affected Indoor Air:						
Media Affected None:						
Media Affected Unknown:						
Media Clnd Up Air:						
Media Clnd Up Sediments:						
Media Clnd Up Soil:						
Media Clnd Up Drnk Wtr:						
Media Clnd Up Grnd Wtr:						
Media Clnd Up Surf Wtr:						
Media Clnd Up Bldg Mats:						
Media Clnd Up Indoor Air:						
Media Clnd Up Unknown:						
St Tribal Prg ID No:		03-13-252719				
Further Action Cleanup:						
Enrollment St Tribal Prg:		04/20/2000 00:00:00				
Institutional Ctrl ICs Req:		N				
IC Catgry Proprietary Ctrls:						
IC Catgry Informational Dev:						
IC Catgry Govmntal Ctrls:						
IC Catgry Enfrnc Prmt Tls:						
ICs in Place:						
Date ICs in Place:						
Photographs are Available:		Y				
Video is Available:		N				
Description History:						
--Details--						
Grant Recipient Name:		City of Madison				
Accomplishment Counted:		1				
Cooperative Agrment No:		00E01047				
Type Brownfields Grant:		Assessment				
Assessment Phase:		Phase I Environmental Assessment				
Assessment Start Date:		06/12/2015 00:00:00				
Assessment Compltn Dt:		09/16/2015 00:00:00				
Srce of Assessment Fund:		US EPA - Brownfields Assessment Cooperative Agreement				
Entity Prvd Assmnt Fund:		EPA				
Assessment Funding Amt:		17491				
Cleanup Start Date:						
Cleanup Completion Date:						
Acres Cleaned Up:						
Cleanup Funding Source:						
Entity Prvd Cleanup Fund:						
Cleanup Funding Amount:						
Redevelopment Start Dt:						
No of Clnup/Redev Jobs:						
Acre/Grnspace Created:						
Src of Redev Funding:						
Entity Prvd Redev Funds:						
Redev Funding Amount:						
Highlights:						
IC Data Address:						
Redev Completion Date:						
Past Use Greenspace Arces:						
Past Use Residential Arces:						
Past Use Commercial Arces:						
Past Use Industrial Arces:						
Past Use Multistory Arces:						
Future Use Multistory Arces:						
Future Use Greenspace:						
Future Use Residential:						
Future Use Commercial:						
Future Use Industrial:						

Map Key	Number of Records	Direction	Distance (mi/ft)	Elev/Diff (ft)	Site	DB
2010 Below Poverty No:		577				
2010 Below Poverty Pct:		15.4%				
2010 Median Income:		5864				
2010 Low Income No:		1286				
2010 Low Income Pct:		34.3%				
2010 Vacant Housing No:		35				
2010 Vac Housing Pct:		1.9%				
2010 Unemployed No:		238				
2010 Unemployed:		6.4%				

45	1 of 2	N	0.47 / 2,489.84	879.43 / 37	HAWTHORNE SCHOOL 3344 Concord Madison WI	CRS
--------------------	--------	---	--------------------	----------------	--	-----

Facility I:		WTM91 X AM:	574707.6249
Detail Sequence No:	27302	WTM91 Y AM:	293449.9063
Act Code:	340	Latitude:	43.1118035
Activity Detail No:	0313001508	Longitude:	-89.3275902
Start Date:	6/10/1992	Registry I:	NO
End Date:	1/12/1994	PLSS Desc:	NESE3208N10E

45	2 of 2	N	0.47 / 2,489.84	879.43 / 37	HAWTHORNE SCHOOL 3344 CONCORD MADISON WI	LUST
--------------------	--------	---	--------------------	----------------	--	------

Site ID:	3767200	County Code:	13
BRRTS No:		County Name:	DANE
Database Source:	BRRTS Bulk data download	Latitude:	43.11180350
Region:	STH CNTRL	Longitude:	-89.32759020

Facility Activity Information

Detail Seq No:	27302	Risk Code:	LOW
Act Code:	340	Acres:	UNKNOWN
Activity Type:	LUST	Acres 100:	Yes
Status CD:	C	Juris:	DNR RR
Status:	CLOSED	NPL Flag:	No
Dcom No:	53714113444	DCOM DB Track Flag:	No
Comm Occurrence ID:	5665	PECFA Eligible Flag:	Yes
EPA CERCLIS ID:		AST Flag:	No
FID:	NONE	Drycleaner Flag:	No
Activity Name:	HAWTHORNE SCHOOL	Co Contam Flag:	No
Activity No:	0313001508	PLSS:	NE 1/4 of the SE 1/4 of Sec 32, T08N, R10E
Activity Display No:	03-13-001508	Geo Located Flag:	Yes
Start Date:	1992-06-10	Gis Registry Flag:	No
End Date:	1994-01-12	GIS Area Point Flag:	P
Last Action:	1994-01-12	Latitude:	43.11180350
Activity Detail Address:		Longitude:	-89.32759020
Activity Comments:			

Action Information

Action Date:	01/12/1994
Action Code:	11
Action Name:	Activity Closed
Action Desc:	Date the Closure Letter or No Further Action letter is sent.
Action Comment:	
Action Date:	06/10/1992
Action Code:	1
Action Name:	Notification
Action Desc:	Date the DNR is notified of the discovery of the contamination.

Map Key	Number of Records	Direction	Distance (mi/ft)	Elev/Diff (ft)	Site	DB
---------	----------------------	-----------	---------------------	-------------------	------	----

Action Comment:

Action Date: 06/15/1992
Action Code: 2
Action Name: RP Letter Sent
Action Desc: Date of letter to RP notifying of legal responsibilities associated with the discovery of contamination.
Action Comment:

Impacts Information

Impact Seq No: 70614
Impact Comment: Soil Contamination
Impact Code: 05
Potential Flag:

Substances Information

Substance Desc: Petroleum - Unknown Type
Spill Released Amt:
Spill Released Unit Code:

WHO Information

Org Flag: No Role Desc: DNR File Contact Full Name: WENDY WEIHEMULLER Address 1: 3911 FISH HATCHERY ROAD Address 2: City: FITCHBURG	State Abbr: WI Postal Code: 53711 Composite Address: FITCHBURG, WI 53711 Country Name: UNITED STATES Email: wendy.weihe-muller@wisconsin.gov
Org Flag: No Role Desc: Project Manager Full Name: MICHAEL SCHMOLLER Address 1: 3911 FISH HATCHERY RD Address 2: City: FITCHBURG	State Abbr: Postal Code: Composite Address: FITCHBURG, Country Name: Email: michael.schmoller@wisconsin.gov
Org Flag: Yes Role Desc: Responsible Party Full Name: MADISON METROPOLITAN SCHOOLS Address 1: 4711 PFLAUM RD Address 2: City: MADISON	State Abbr: WI Postal Code: 53704-6721 Composite Address: MADISON, WI 53704 Country Name: UNITED STATES Email: NA

46	1 of 2	NE	0.48 / 2,515.64	847.17 / 5	MCALLEN CENTER/SUTHERLAND LUMBER 3950 Commercial Ave Madison WI	CRS
--------------------	--------	----	--------------------	---------------	--	-----

Facility I: Detail Sequence No: 28471 Act Code: 340 Activity Detail No: 0313001911 Start Date: 6/23/1993 End Date: 12/26/1995	WTM91 X AM: 575490.9374 WTM91 Y AM: 293006.3124 Latitude: 43.1077523 Longitude: -89.3180075 Registry I: NO PLSS Desc: SESW3308N10E
--	---

46	2 of 2	NE	0.48 / 2,515.64	847.17 / 5	MCALLEN CENTER/SUTHERLAND LUMBER 3950 COMMERCIAL AVE MADISON WI	LUST
--------------------	--------	----	--------------------	---------------	--	------

Site ID: 3848900 BRRTS No: Database Source: BRRTS Bulk data download Region: STH CNTRL	County Code: 13 County Name: DANE Latitude: 43.10775230 Longitude: -89.31800750
---	--

Map Key	Number of Records	Direction	Distance (mi/ft)	Elev/Diff (ft)	Site	DB
---------	----------------------	-----------	---------------------	-------------------	------	----

Facility Activity Information

Detail Seq No:	28471	Risk Code:	LOW
Act Code:	340	Acres:	UNKNOWN
Activity Type:	LUST	Acres 100:	Yes
Status CD:	C	Juris:	DNR RR
Status:	CLOSED	NPL Flag:	No
Dcom No:	NONE	DCOM DB Track Flag:	No
Comm Occurrence ID:	NONE	PECFA Eligible Flag:	No
EPA CERCLIS ID:		AST Flag:	No
FID:	NONE	Drycleaner Flag:	No
Activity Name:	MCALLEN CENTER/SUTHERLAND LUMBER	Co Contam Flag:	No
Activity No:	0313001911	PLSS:	SE 1/4 of the SW 1/4 of Sec 33, T08N, R10E
Activity Display No:	03-13-001911	Geo Located Flag:	Yes
Start Date:	1993-06-23	Gis Registry Flag:	No
End Date:	1995-12-26	GIS Area Point Flag:	P
Last Action:	1995-12-26	Latitude:	43.10775230
Activity Detail Address:		Longitude:	-89.31800750
Activity Comments:			

Action Information

Action Date:	06/23/1993
Action Code:	1
Action Name:	Notification
Action Desc:	Date the DNR is notified of the discovery of the contamination.
Action Comment:	
Action Date:	12/26/1995
Action Code:	11
Action Name:	Activity Closed
Action Desc:	Date the Closure Letter or No Further Action letter is sent.
Action Comment:	
Action Date:	07/06/1993
Action Code:	2
Action Name:	RP Letter Sent
Action Desc:	Date of letter to RP notifying of legal responsibilities associated with the discovery of contamination.
Action Comment:	RP LETTER
Action Date:	08/03/1995
Action Code:	33
Action Name:	Tank Closure Environmental Site Assessment Rpt Received
Action Desc:	Date that the DNR received an Environmental Site Assessment of a tank system (above-ground or underground) for tank closure or change in services which usually includes sample results.
Action Comment:	TNK CLS/SA REPT RECVD

Impacts Information

Impact Seq No:	71887	Impact Code:	05
Impact Comment:	Soil Contamination	Potential Flag:	

Substances Information

Substance Desc:	Gasoline - Unleaded and Leaded
Spill Released Amt:	
Spill Released Unit Code:	

Substance Desc:	Diesel Fuel
Spill Released Amt:	
Spill Released Unit Code:	

Map Key	Number of Records	Direction	Distance (mi/ft)	Elev/Diff (ft)	Site	DB
---------	----------------------	-----------	---------------------	-------------------	------	----

WHO Information

Org Flag:	No	State Abbr:	
Role Desc:	Project Manager	Postal Code:	
Full Name:	MICHAEL SCHMOLLER	Composite Address:	FITCHBURG,
Address 1:	3911 FISH HATCHERY RD	Country Name:	
Address 2:		Email:	michael.schmoller@wisconsin.gov
City:	FITCHBURG		
Org Flag:	No	State Abbr:	WI
Role Desc:	DNR File Contact	Postal Code:	53711
Full Name:	WENDY WEIHEMULLER	Composite Address:	FITCHBURG, WI 53711
Address 1:	3911 FISH HATCHERY ROAD	Country Name:	UNITED STATES
Address 2:		Email:	wendy.weihekiller@wisconsin.gov
City:	FITCHBURG		
Org Flag:	Yes	State Abbr:	WI
Role Desc:	Responsible Party	Postal Code:	53714
Full Name:	MCALLEN CENTER/SUTHERLAND LUMBER	Composite Address:	MADISON, WI 53714
Address 1:	3950 COMMERCIAL AVE	Country Name:	UNITED STATES
Address 2:		Email:	NA
City:	MADISON		

Unplottable Summary

Total: 14 Unplottable sites

DB	Company Name/Site Name	Address	City	Zip	ERIS ID
CRS	STARKWEATHER CREEK & MALY RD	Starkweather Creek & Maly Rd	Madison WI		858101841
ERP	STARKWEATHER CREEK & MALY RD	STARKWEATHER CREEK & MALY RD	MADISON WI		813628561
MINES	E C VOIT & SONS		Madison WI		848270856
SHWS	MADISON 190-72 (TRUAX LANDFILL)	ABERG AVENUE	CITY OF MADISON WI		812944039
SPILLS	ATC INC	2911 WEBB ST <i>Site ID:</i> 50009523 <i>Status:</i> CLOSED	REEDSBURG WI		822130636
SPILLS	HWY 30	HWY 30 <i>Site ID:</i> 50062080 <i>Status:</i> CLOSED	MADISON WI		822125433
SPILLS	NA-CHURS PLANT FOOD CO	WEBB ST <i>Site ID:</i> 4424900 <i>Status:</i> CLOSED	REEDSBURG WI		822139652
SPILLS	STARKWEATHER CREEK	WEIS PARK & MILWAUKEE ST <i>Site ID:</i> 50002820 <i>Status:</i> CLOSED	MADISON WI		822133184
SPILLS	ALONG COMMERCIAL AVE	ALONG COMMERCIAL AVE <i>Site ID:</i> 7085100 <i>Status:</i> CLOSED	MADISON WI		822144365
SPILLS	COMMERCIAL AVE	COMMERCIAL AVE <i>Site ID:</i> 6202100 <i>Status:</i> CLOSED	REEDSBURG WI		822131621

SPILLS	FIELD N OF COMMERCIAL & E OF STOUGH	FIELD N OF COMMERCIAL & E OF S Site ID: 6051700 Status: CLOSED	MADISON WI		822137212
SPILLS	3800 BLOCK MILWAUKEE ST	3800 BLOCK MILWAUKEE ST Site ID: 5812600 Status: CLOSED	MADISON WI		822132634
SPILLS	RR BED 200' W OF COMMERCIAL AVE	RR BED 200' W OF COMMERCIAL AV Site ID: 9054900 Status: CLOSED	MADISON WI		822146383
TIER 2	MCI (MADDWI) (WIMADDWI)	650 FEET SOUTH OF COMMERCIAL AVENUE	MADISON WI	53701	866690569

Unplottable Report

Site: STARKWEATHER CREEK & MALY RD
Starkweather Creek & Maly Rd Madison WI

CRS

Facility I:		WTM91 X AM:	574109.4436
Detail Sequence No:	36036	WTM91 Y AM:	291815.5516
Act Code:	330	Latitude:	43.0971302
Activity Detail No:	0213001526	Longitude:	-89.3351012
Start Date:	6/3/1993	Registry I:	NO
End Date:	2/14/1994	PLSS Desc:	NWSE0507N10E

Site: STARKWEATHER CREEK & MALY RD
STARKWEATHER CREEK & MALY RD MADISON WI

ERP

Site ID:	4454700	County:	13
BRRTS No:		County Name:	DANE
Database Source:	BRRTS Bulk data download	Latitude:	43.09713020
Region:	STH CNTRL	Longitude:	-89.33510120

Facility Activity Information

Detail Seq No:	36036	Risk Code:	LOW
Act Code:	330	Acres:	UNKNOWN
Activity Type:	ERP	Acres 100:	Yes
Status CD:	C	Juris:	DNR RR
Status:	CLOSED	NPL Flag:	No
Dcom No:	NONE	DCOM DB Track Flag:	No
Comm Occurrence ID:	NONE	PECFA Eligible Flag:	No
EPA CERCLIS ID:		AST Flag:	No
FID:	NONE	Drycleaner Flag:	No
Activity Name:	STARKWEATHER CREEK & MALY RD	Co Contam Flag:	No
Activity No:	0213001526	PLSS:	NW 1/4 of the SE 1/4 of Sec 05, T07N, R10E
Activity Display No:	02-13-001526	Geo Located Flag:	Yes
Start Date:	1993-06-03	Gis Registry Flag:	No
End Date:	1994-02-14	GIS Area Point Flag:	P
Last Action:	1994-02-14	Latitude:	43.09713020
Activity Detail		Longitude:	-89.33510120
Address:			
Activity Comments:			

Action Information

Action Date:	06/03/1993
Action Code:	1
Action Name:	Notification
Action Desc:	Date the DNR is notified of the discovery of the contamination.
Action Comment:	
Action Date:	02/14/1994
Action Code:	11
Action Name:	Activity Closed
Action Desc:	Date the Closure Letter or No Further Action letter is sent.
Action Comment:	

Impacts Information

Impact Seq No:	79204	Impact Code:	05
Impact Comment:	Soil Contamination	Potential Flag:	

WHO Information

Org Flag:	No	State Abbr:	WI
Role Desc:	DNR File Contact	Postal Code:	53711
Full Name:	WENDY WEIHEMULLER	Composite Address:	FITCHBURG, WI 53711
Address 1:	3911 FISH HATCHERY ROAD	Country Name:	UNITED STATES
Address 2:		Email:	wendy.weihe-muller@wisconsin.gov
City:	FITCHBURG		

Site: E C VOIT & SONS
Madison WI

MINES

Site: MADISON 190-72 (TRUAX LANDFILL)
ABERG AVENUE CITY OF MADISON WI

SHWS

Category: Category 1: Site of facilities which present a substantial danger to the public health or welfare, or the environment.

Site Status: The unlined landfill is now closed. Recently a gas collection system was installed at the landfill to control the migration of methane gas which was accumulating in building located immediately adjacent to the landfill. The Department intends to require the construction of a clay cap over the landfill to reduce the generation of leachate and an interior gas collection system. Under Department order, the City of Madison and Dane County have submitted an Environmental Contamination Assessment Report for the Truax site.

Date: September 20, 1993 (Revised March 17, 1994)

Imminent Risk: There is no imminent risk currently present at this site. In 1990 methane gas was detected in neighboring buildings at explosive levels. The City of Madison has installed a methane collection and venting system which is currently controlling the migration

Substance of Concern: Substances detected in groundwater samples include arsenic, barium, cadmium, chromium, lead, zinc, 1,1-dicloroethylene, 1,2-dichloroethane, ethylbenzene, fluorotrichloromethane, tetrachloroethylene, trichloroethylene, toluene, vinyl chloride, and xylenes. Although these compounds have been found in the groundwater downgradient of the landfill, there are other sources such as jet fuel storage tanks, a fire test burn area, and an old wastewater treatment plant in the immediate vicinity of the landfill which may also be contributing to groundwater contamination.

Reason for Substantial Danger: Truax Landfill is located within the City of Madison on the City's near east side. The site is suspected of causing documented groundwater contamination in the area. There are seven city water supply wells as well as industrial water supply wells within the three mile evaluation distance used for hazard ranking.

Site Geology Hydrogeology: The topography and surface soils at the Truax Landfill site result from glaciation of the region during the Wisconsin ice advance 13,000 to 18,000 years ago. A pre-glacial valley underlies the site. This valley is filled with glacial sand, silt, gravel, and thick clay layers. The glacially deposited soil covers deeply dissected sandstone and dolomite of the Ordovician period. The Ordovician formations overlie Cambrian sedimentary bedrock. These sedimentary rocks are primarily sandstones with interbedded shale, siltstones, and dolomite. Sandstone units consist, in ascending order, of the Mount Simon, Eau Claire, Galesville, and Franconia Sandstones, and the Trempealeau formation. The Cambrian bedrock range in depths from 400 to 700+ feet. The basement bedrock is crystalline rock of the Precambrian age. This rocks consist of igneous and metamorphic rocks which are found at depths greater than 700 feet. Seasonal groundwater in the vicinity east of the Truax landfill may be as shallow as 5 feet. Groundwater at the landfill itself is deeper because of the rise of the landfill over the natural topography.

Physical Condition at the Site: The Truax Landfill was operated by several authorities over a 30 to 40 year period. The landfill was last operated by the City of Madison. It was closed in 1972. The site is presently capped with sand, silt, and clay soils which range in thickness from 2 to 12 feet. Portions of the capped have been depressed because of settling within the waste, and surface water ponds in these areas. The site has vegetation growing on it.

Scoring System: WHRS

Year Added to HRS List: 1994

Repair Actions: CON(DC)

Route of Concern: GW(DW)

Direct Contact Score: 0.00

Fire and Explosion Score: 17.00

Migration Route Score: 45.66

Geographic: NE S31 08N 10E

DNR Dist: SO

DNR Dist Desc: Southern District

County: DANE

Site: ATC INC
2911 WEBB ST REEDSBURG WI

SPILLS

Site ID: 50009523
BRRTS No:

County Code: 57
County: SAUK
Region: STH CNTRL
Latitude:
Longitude:

Facility Activity Information

Detail Seq No:	552036	Acres:	UNKNOWN
Act Code:	350	Acres 100:	Yes
Activity Type:	SPILL	Juris:	DNR RR
FID:	NONE	NPL Flag:	No
Activity Name:	ATC INC SPILL	DCOM DB Track Flag:	No
Activity No:	0457552036	PECFA Eligible Flag:	No
Activity Display No:	04-57-552036	AST Flag:	No
Start Date:	2008-06-16	Drycleaner Flag:	No
End Date:	2008-07-28	Co-contam Flag:	No
Status Cd:	C	PLSS:	? 1/4 of the ? 1/4 of Sec 0, T?N, R??
Status:	CLOSED	Geo Located Flag:	No
Last Action:	2008-11-20	Gis Registry Flag:	No
DCOM No:	NONE	Gis Area Point Flag:	
Comm Occurrence ID:	NONE	Latitude:	
EPA CERCLIS ID:		Longitude:	
Risk Code:	N/A		
Activity Detail Address:	TRANSFORMER		
Activity Comments:	*** AUTO-POPULATED FROM SPILL SERTS SYSTEM. SPILL ID: 20080618SC57-1 ***		

Action Information

Action Date:	06/18/2008	Action Name:	Spill Reported to DNR
Action Code:	5		
Action Desc:	Date the DNR was notified of the Spill incident.		
Action Comment:			
Action Date:	11/20/2008 2:40:01 PM	Action Name:	Spills QA/QC Completed
Action Code:	999		
Action Desc:	Date the QA/QC Review of this Spill Activity was completed.		
Action Comment:			
Action Date:	07/28/2008	Action Name:	Spill Closed
Action Code:	11		
Action Desc:	No further action; RP is not required to conduct NR716 investigation.		
Action Comment:			
Action Date:	06/16/2008	Action Name:	Spill Incident Occurred
Action Code:	1		
Action Desc:	Date the Spill occurred or the date reported to DNR if actual date unknown.		
Action Comment:			

Impacts Information

Impact Seq No:	557399	Potential Flag:	No
Impact Code:	07	Impact Comment:	Surface Water Contamination

Spill Details Information

Spill Seq No:	547124
Spill File No:	20080618SC57-1
Incident Time:	06/16/2008
Reported Time:	06/18/2008
Physical Char Code:	
Physical Char Desc:	
Physical Color:	
Physical Odor:	
Resource Damage Flag:	N
DNR NOTIF Immediate Flag:	No
DNR Investigator:	C TSORIS
Spill Cause:	FLOOD WATERS RUPTURED TRANSFORMER RELEASING BATTERY ACID, SULFURIC ACID IN THE

AMOUNT OF 35.4 GALLONS
Spill Source Code: 10
Spill Source Desc: Power Generating Plant/Utility Co/Electrical Trnsf/Dist Str
Spill Source Comment: Transformer Rupture
Resource Damage Comment:
Spill Comment:

Spiller Actions Information

Spiller Action Code: 14
Spiller Action Desc: Flushed
Spiller Action Comment: BY FLOODWATERS

Spiller Action Code: 02
Spiller Action Desc: No Action Needed
Spiller Action Comment:

Substances Information

Substance Desc: Acid
Spill Released Amt: 35.40
Spill Released Unit Code: Gal

WHO Information

Org Flag: No
Role Desc: RP Contact/Agent
Full Name: AMBER ZUHLKE
Address 1: 2 FEN OAK CT
Address 2:
City: MADISON

State Abbr: WI
Postal Code: 53718
Composite Address: MADISON, WI 53718
Country Name: UNITED STATES
Email: NA

Org Flag: No
Role Desc: DNR File Contact
Full Name: WENDY WEIHEMULLER
Address 1: 3911 FISH HATCHERY ROAD
Address 2:
City: FITCHBURG

State Abbr: WI
Postal Code: 53711
Composite Address: FITCHBURG, WI 53711
Country Name: UNITED STATES
Email: wendy.weihe-muller@wisconsin.gov

Org Flag: Yes
Role Desc: Responsible Party
Full Name: ATC INC
Address 1: 2 FEN OAK CT
Address 2:
City: MADISON

State Abbr: WI
Postal Code: 53718
Composite Address: MADISON, WI 53718
Country Name: UNITED STATES
Email: NA

Site: HWY 30
HWY 30 MADISON WI

SPILLS

Site ID: 50062080
BRRTS No:
County Code: 13
County: DANE
Region: STH CNTRL
Latitude:
Longitude:

Facility Activity Information

Detail Seq No: 562144
Act Code: 350
Activity Type: SPILL
FID: NONE
Activity Name: FRONTIER SERVCO FS SPILL
Activity No: 0413562144
Activity Display No: 04-13-562144
Start Date: 2014-06-06

Acres: UNKNOWN
Acres 100: Yes
Juris: DNR RR
NPL Flag: No
DCOM DB Track Flag: No
PECFA Eligible Flag: No
AST Flag: No
Drycleaner Flag: No

End Date:	2014-06-12	Co-contam Flag:	No
Status Cd:	C	PLSS:	? 1/4 of the ? 1/4 of Sec 0, T?N, R??
Status:	CLOSED	Geo Located Flag:	No
Last Action:	2014-07-13	Gis Registry Flag:	No
DCOM No:	NONE	Gis Area Point Flag:	
Comm Occurrence ID:	NONE	Latitude:	
EPA CERCLIS ID:		Longitude:	
Risk Code:	UNKNOWN		
Activity Detail Address:			
Activity Comments:	*** AUTO-POPULATED FROM SPILL SERTS SYSTEM. SPILL ID: 20140609SC13-1 ***		

Action Information

Action Date:	06/12/2014	Action Name:	Spill Closed
Action Code:	11		
Action Desc:	No further action; RP is not required to conduct NR716 investigation.		
Action Comment:			
Action Date:	06/09/2014	Action Name:	Spill Reported to DNR
Action Code:	5		
Action Desc:	Date the DNR was notified of the Spill incident.		
Action Comment:			
Action Date:	06/06/2014	Action Name:	Spill Incident Occurred
Action Code:	1		
Action Desc:	Date the Spill occurred or the date reported to DNR if actual date unknown.		
Action Comment:			
Action Date:	07/13/2014 9:42:11 PM	Action Name:	Spills QA/QC Completed
Action Code:	999		
Action Desc:	Date the QA/QC Review of this Spill Activity was completed.		
Action Comment:			

Impacts Information

Impact Seq No:	575338	Potential Flag:	No
Impact Code:	13	Impact Comment:	Concrete/Asphalt
Impact Seq No:	575339	Potential Flag:	No
Impact Code:	05	Impact Comment:	Soil Contamination

Spill Details Information

Spill Seq No:	552558
Spill File No:	20140609SC13-1
Incident Time:	06/06/2014
Reported Time:	06/09/2014
Physical Char Code:	
Physical Char Desc:	
Physical Color:	
Physical Odor:	
Resource Damage Flag:	N
DNR NOTIF Immediate Flag:	No
DNR Investigator:	K DILLEY
Spill Cause:	HIGHWAY ACCIDENT CAUSED SADDLE TANK TO BREAK OPEN
Spill Source Code:	25
Spill Source Desc:	Roadway (Public Road/Highway/Street/Alley/ROW)
Spill Source Comment:	Transportation Accident, Fuel Tank Spill
Resource Damage Comment:	
Spill Comment:	SCHMOLLER SPOKE WITH COMPANY (JOE) ON MONDAY. THE INCIDENT WAS REPORTED TO WARDEN DILLEY ON FRIDAY JUNE 6.
	BASED ON RESPONSE ACTION THE SITE CAN BE CLOSED.

Spiller Actions Information

Spiller Action Code:	04
Spiller Action Desc:	Cleanup Method - Absorbent

Spiller Action Comment: OIL DRY
Spiller Action Code: 09
Spiller Action Desc: Cleanup Method - Excavation
Spiller Action Comment: ~10 YD OF CONTAMINATED SOIL
Spiller Action Code: 05
Spiller Action Desc: Waste Destination
Spiller Action Comment: LANDFILL

Substances Information

Substance Desc: Diesel Fuel
Spill Released Amt: 50
Spill Released Unit Code: Gal

WHO Information

Org Flag:	No	State Abbr:	WI
Role Desc:	RP Contact/Agent	Postal Code:	54449
Full Name:	JOE SIKORA	Composite Address:	MARSHFIELD, WI 54449
Address 1:	2501 E 21ST ST	Country Name:	UNITED STATES
Address 2:		Email:	NA
City:	MARSHFIELD		
Org Flag:	Yes	State Abbr:	WI
Role Desc:	Responsible Party	Postal Code:	53549
Full Name:	FRONTIER FS COOP	Composite Address:	JEFFERSON , WI 53549
Address 1:	222 E PUERNER ST	Country Name:	UNITED STATES
Address 2:	PO BOX 359	Email:	NA
City:	JEFFERSON		
Org Flag:	No	State Abbr:	
Role Desc:	Project Manager	Postal Code:	
Full Name:	MICHAEL SCHMOLLER	Composite Address:	FITCHBURG,
Address 1:	3911 FISH HATCHERY RD	Country Name:	
Address 2:		Email:	michael.schmoller@wisconsin.gov
City:	FITCHBURG		

Site: NA-CHURS PLANT FOOD CO
WEBB ST REEDSBURG WI

SPILLS

Site ID: 4424900
BRRTS No:
County Code: 57
County: SAUK
Region: STH CNTRL
Latitude:
Longitude:

Facility Activity Information

Detail Seq No:	38942	Acres:	UNKNOWN
Act Code:	350	Acres 100:	Yes
Activity Type:	SPILL	Juris:	DNR RR
FID:	NONE	NPL Flag:	No
Activity Name:	WEBB ST	DCOM DB Track Flag:	No
Activity No:	0457038942	PECFA Eligible Flag:	No
Activity Display No:	04-57-038942	AST Flag:	No
Start Date:	1982-11-18	Drycleaner Flag:	No
End Date:	1983-02-11	Co-contam Flag:	No
Status Cd:	C	PLSS:	? 1/4 of the ? 1/4 of Sec ?, T?N, R??
Status:	CLOSED	Geo Located Flag:	No
Last Action:	1983-02-11	Gis Registry Flag:	No
DCOM No:	NONE	Gis Area Point Flag:	
Comm Occurrence ID:	NONE	Latitude:	
EPA CERCLIS ID:		Longitude:	
Risk Code:	N/A		

Activity Detail Address:
Activity Comments:

Action Information

Action Date:	11/18/1982	Action Name:	Spill Reported to DNR
Action Code:	5		
Action Desc:	Date the DNR was notified of the Spill incident.		
Action Comment:			
Action Date:	02/11/1983	Action Name:	Spill Closed
Action Code:	11		
Action Desc:	No further action; RP is not required to conduct NR716 investigation.		
Action Comment:			
Action Date:	11/18/1982	Action Name:	Spill Incident Occurred
Action Code:	1		
Action Desc:	Date the Spill occurred or the date reported to DNR if actual date unknown.		
Action Comment:	Auto populated via migration process		

Impacts Information

Impact Seq No:	561862	Potential Flag:	
Impact Code:	11	Impact Comment:	Storm Sewer Contamination
Impact Seq No:	561863	Potential Flag:	
Impact Code:	07	Impact Comment:	Surface Water Contamination
Impact Seq No:	561861	Potential Flag:	
Impact Code:	05	Impact Comment:	Soil Contamination

Spill Details Information

Spill Seq No: 38942
Spill File No:
Incident Time: 11/18/1982
Reported Time:
Physical Char Code:
Physical Char Desc:
Physical Color:
Physical Odor:
Resource Damage Flag:
DNR NOTIF Immediate Flag:
DNR Investigator: BREITZMAN
Spill Cause: HOLE IN BOTTOM OF TANK
Spill Source Code: 07
Spill Source Desc: Gas or Service Station/Garage/Auto Dealer/Repair Shop
Spill Source Comment:
Resource Damage Comment:
Spill Comment:

Spiller Actions Information

Spiller Action Code:	03
Spiller Action Desc:	Monitor
Spiller Action Comment:	
Spiller Action Code:	07
Spiller Action Desc:	Contractor Hired
Spiller Action Comment:	
Spiller Action Code:	18
Spiller Action Desc:	Samples Collected
Spiller Action Comment:	

Substances Information

Substance Desc: Fertilizer
Spill Released Amt: 6185
Spill Released Unit Code: Gal

WHO Information

Org Flag: Yes
Role Desc: Responsible Party
Full Name: NATURES PLANT FOOD CO
Address 1:
Address 2:
City:

State Abbr:
Postal Code:
Composite Address: ,
Country Name:
Email: NA

Org Flag: No
Role Desc: Project Manager
Full Name: TED AMMAN
Address 1: 3911 FISH HATCHERY RD
Address 2:
City: FITCHBURG

State Abbr:
Postal Code:
Composite Address: FITCHBURG,
Country Name:
Email: theodore.amman@wisconsin.gov

Site: **STARKWEATHER CREEK**
WEIS PARK & MILWAUKEE ST MADISON WI

SPILLS

Site ID: 50002820
BRRTS No:
County Code: 13
County: DANE
Region: STH CNTRL
Latitude:
Longitude:

Facility Activity Information

Detail Seq No: 550088
Act Code: 350
Activity Type: SPILL
FID: NONE
Activity Name: STARKWEATHER CREEK
Activity No: 0413550088
Activity Display No: 04-13-550088
Start Date: 2007-08-30
End Date: 2007-09-05
Status Cd: C
Status: CLOSED
Last Action: 2008-10-09
DCOM No: NONE
Comm Occurrence ID: NONE
EPA CERCLIS ID:
Risk Code: N/A

Acres: UNKNOWN
Acres 100: Yes
Juris: DNR RR
NPL Flag: No
DCOM DB Track Flag: No
PECFA Eligible Flag: No
AST Flag: No
Drycleaner Flag: No
Co-contam Flag: No
PLSS: ? 1/4 of the ? 1/4 of Sec 0, T?N, R??
Geo Located Flag: No
Gis Registry Flag: No
Gis Area Point Flag:
Latitude:
Longitude:

Activity Detail Address: BTW WEIS PARK & MILWAUKEE ST
Activity Comments: *** AUTO-POPULATED FROM SPILL SERTS SYSTEM. SPILL ID: 20070830SC13-1 ***

Action Information

Action Date: 08/30/2007
Action Code: 5
Action Desc: Date the DNR was notified of the Spill incident.
Action Comment:

Action Name: Spill Reported to DNR

Action Date: 08/30/2007
Action Code: 1
Action Desc: Date the Spill occurred or the date reported to DNR if actual date unknown.
Action Comment: EXACT DATE UNK

Action Name: Spill Incident Occurred

Action Date: 09/05/2007
Action Code: 11
Action Desc: No further action; RP is not required to conduct NR716 investigation.
Action Comment:

Action Name: Spill Closed

Action Date: 10/09/2008 1:36:29 AM
Action Code: 999
Action Desc: Date the QA/QC Review of this Spill Activity was completed.
Action Comment:

Action Name: Spills QA/QC Completed

Impacts Information

Impact Seq No: 554327
Impact Code: 07

Potential Flag: No
Impact Comment: Surface Water Contamination

Spill Details Information

Spill Seq No: 545932
Spill File No: 20070830SC13-1
Incident Time:
Reported Time: 08/30/2007 4:08:00 PM
Physical Char Code:
Physical Char Desc:
Physical Color:
Physical Odor:
Resource Damage Flag: N
DNR NOTIF Immediate Flag: No
DNR Investigator: W STRELOW &
Spill Cause: UNKNOWN - SUSPECT DRILLING FLUIDS NEARBY
Spill Source Code: 09
Spill Source Desc: Public Prop/Residence (Fed/St/Cnty/City/Twn Ofcs/Bldgs/Grnd)
Spill Source Comment: SUSPECT DRILLING FLUIDS NEARBY
Resource Damage Comment:
Spill Comment:

T. AMMAN CHECKED SITE WITH WARDEN STRELOW IN THE AM ON 8/31/07 AND CONFIRMED PRESENCE OF MILKY LIQUID IN STARKWEATHER CREEK. T. AMMAN CHECKED SITE AGAIN IN THE PM WITH TSORIS AND KRYAN (MADISON PUBLIC WORKS). WE NOTICED TWO RECENT DRILL HOLES ABOUT 80 FEET WEST OF THE CREEK. BOTH DRILL HOLES HAD BEEN FILLED TO OVERFLOWING WITH A BENTONITE SLURRY. MATERIAL IN THE CREEK SEEMS TO BE IDENTICAL TO THE BENTONITE SLURRY. T. AMMAN COLLECTED A SAMPLE IN THE CREEK - LOOKED TO BE HIGH IN SUSPENDED SOLIDS - BENTONITE? CHECKED THE SAMPLE A FEW DAYS LATER - SOLIDS HAD ALL SETTLED OUT. WE CONCLUDED THAT BENTONITE WAS GETTING INTO THE STREAM AND CAUSING THE MILKY LIQUID. T. AMMAN CHECKED THE SITE AGAIN ON 9/5/07. ALTHOUGH THE ENTIRE STREAM WAS QUITE TURBID, NO SIGN OF THE MILKY LIQUID.

Spiller Actions Information

Spiller Action Code: 02
Spiller Action Desc: No Action Needed
Spiller Action Comment:

Substances Information

Substance Desc: Other Substance Not Listed
Spill Released Amt: 0
Spill Released Unit Code:

WHO Information

Org Flag: No
Role Desc: Project Manager
Full Name: TED AMMAN
Address 1: 3911 FISH HATCHERY RD
Address 2:
City: FITCHBURG

State Abbr:
Postal Code:
Composite Address: FITCHBURG,
Country Name:
Email: theodore.aman@wisconsin.gov

Site: ALONG COMMERCIAL AVE
ALONG COMMERCIAL AVE MADISON WI

SPILLS

Site ID: 7085100
BRRS No:

County Code: 13
County: DANE
Region: STH CNTRL
Latitude:
Longitude:

Facility Activity Information

Detail Seq No:	212284	Acres:	UNKNOWN
Act Code:	350	Acres 100:	Yes
Activity Type:	SPILL	Juris:	DNR RR
FID:	NONE	NPL Flag:	No
Activity Name:	ALONG COMMERCIAL AVE	DCOM DB Track Flag:	No
Activity No:	0413212284	PECFA Eligible Flag:	No
Activity Display No:	04-13-212284	AST Flag:	No
Start Date:	1996-08-01	Drycleaner Flag:	No
End Date:	1996-09-20	Co-contam Flag:	No
Status Cd:	C	PLSS:	? 1/4 of the ? 1/4 of Sec ?, T?N, R??
Status:	CLOSED	Geo Located Flag:	No
Last Action:	1996-09-20	Gis Registry Flag:	No
DCOM No:	NONE	Gis Area Point Flag:	
Comm Occurrence ID:	NONE	Latitude:	
EPA CERCLIS ID:		Longitude:	
Risk Code:	N/A		
Activity Detail Address:			
Activity Comments:			

Action Information

Action Date:	08/01/1996	Action Name:	Spill Reported to DNR
Action Code:	5		
Action Desc:	Date the DNR was notified of the Spill incident.		
Action Comment:			
Action Date:	09/20/1996	Action Name:	Spill Closed
Action Code:	11		
Action Desc:	No further action; RP is not required to conduct NR716 investigation.		
Action Comment:			
Action Date:	08/01/1996	Action Name:	Spill Incident Occurred
Action Code:	1		
Action Desc:	Date the Spill occurred or the date reported to DNR if actual date unknown.		
Action Comment:			

Impacts Information

Impact Seq No:	212287	Potential Flag:	
Impact Code:	13	Impact Comment:	Concrete/Asphalt

Spill Details Information

Spill Seq No: 212289
Spill File No:
Incident Time: 08/01/1996 9:00:00 AM
Reported Time: 08/01/1996 2:57:00 PM
Physical Char Code:
Physical Char Desc:
Physical Color:
Physical Odor:
Resource Damage Flag:
DNR NOTIF Immediate Flag:
DNR Investigator:
Spill Cause: Pressure hose on delivery truck broke
Spill Source Code: 09
Spill Source Desc: Public Prop/Residence (Fed/St/Cnty/City/Twn Ofcs/Bldgs/Grnd)
Spill Source Comment:
Resource Damage Comment:
Spill Comment:

Spiller Actions Information

Spiller Action Code: 04
Spiller Action Desc: Cleanup Method - Absorbent
Spiller Action Comment: city brought sand in

Substances Information

Substance Desc: Petroleum - Unknown Type
Spill Released Amt: 5
Spill Released Unit Code: G

WHO Information

Org Flag: No
Role Desc: Project Manager
Full Name: TED AMMAN
Address 1: 3911 FISH HATCHERY RD
Address 2:
City: FITCHBURG

State Abbr:
Postal Code:
Composite Address: FITCHBURG,
Country Name:
Email: theodore.amman@wisconsin.gov

Org Flag: Yes
Role Desc: Responsible Party
Full Name: PERKIN OIL CO
Address 1: 905 DEMPSEY RD
Address 2:
City: MADISON

State Abbr: WI
Postal Code: 53714
Composite Address: MADISON, WI 53714
Country Name: UNITED STATES
Email: NA

Org Flag: No
Role Desc: RP Contact/Agent
Full Name: ROGER PERKINS
Address 1: 905 DEMPSEY RD
Address 2:
City: MADISON

State Abbr: WI
Postal Code: 53714
Composite Address: MADISON, WI 53714
Country Name: UNITED STATES
Email: NA

Site: COMMERCIAL AVE
COMMERCIAL AVE REEDSBURG WI

SPILLS

Site ID: 6202100
BRRTS No:
County Code: 57
County: SAUK
Region: STH CNTRL
Latitude:
Longitude:

Facility Activity Information

Detail Seq No: 40269
Act Code: 350
Activity Type: SPILL
FID: NONE
Activity Name: COMMERCIAL AVE
Activity No: 0457040269
Activity Display No: 04-57-040269
Start Date: 1985-04-17
End Date: 1985-04-18
Status Cd: C
Status: CLOSED
Last Action: 1985-04-18
DCOM No: NONE
Comm Occurrence ID: NONE
EPA CERCLIS ID:
Risk Code: N/A
Activity Detail Address:
Activity Comments:

Acres: UNKNOWN
Acres 100: Yes
Juris: DNR RR
NPL Flag: No
DCOM DB Track Flag: No
PECFA Eligible Flag: No
AST Flag: No
Drycleaner Flag: No
Co-contam Flag: No
PLSS: ? 1/4 of the ? 1/4 of Sec ?, T?N, R??
Geo Located Flag: No
Gis Registry Flag: No
Gis Area Point Flag:
Latitude:
Longitude:

Action Information

Action Date:	04/17/1985	Action Name:	Spill Incident Occurred
Action Code:	1		
Action Desc:	Date the Spill occurred or the date reported to DNR if actual date unknown.		
Action Comment:	Auto populated via migration process		
Action Date:	04/18/1985	Action Name:	Spill Closed
Action Code:	11		
Action Desc:	No further action; RP is not required to conduct NR716 investigation.		
Action Comment:			
Action Date:	04/17/1985	Action Name:	Spill Reported to DNR
Action Code:	5		
Action Desc:	Date the DNR was notified of the Spill incident.		
Action Comment:			

Impacts Information

Impact Seq No:	147735	Potential Flag:	
Impact Code:	05	Impact Comment:	Soil Contamination

Spill Details Information

Spill Seq No:	40269
Spill File No:	
Incident Time:	04/17/1985
Reported Time:	
Physical Char Code:	
Physical Char Desc:	
Physical Color:	
Physical Odor:	
Resource Damage Flag:	
DNR NOTIF Immediate Flag:	
DNR Investigator:	JAMESON
Spill Cause:	BROKEN PIPE ON STORAGE TAK
Spill Source Code:	07
Spill Source Desc:	Gas or Service Station/Garage/Auto Dealer/Repair Shop
Spill Source Comment:	
Resource Damage Comment:	
Spill Comment:	

Spiller Actions Information

Spiller Action Code:	05
Spiller Action Desc:	Waste Destination
Spiller Action Comment:	SAUK CO LANDFILL
Spiller Action Code:	09
Spiller Action Desc:	Cleanup Method - Excavation
Spiller Action Comment:	

Substances Information

Substance Desc:	Pesticides, Herbicides and Insecticides
Spill Released Amt:	20
Spill Released Unit Code:	Gal

WHO Information

Org Flag:	Yes	State Abbr:	WI
Role Desc:	Responsible Party	Postal Code:	53959
Full Name:	REEDSBURG EQUITY COOP	Composite Address:	REEDSBURG, WI 53959
Address 1:	RAILROAD ST	Country Name:	UNITED STATES
Address 2:		Email:	NA

City: REEDSBURG
Org Flag: No
Role Desc: Project Manager
Full Name: TED AMMAN
Address 1: 3911 FISH HATCHERY RD
Address 2:
City: FITCHBURG

State Abbr:
Postal Code:
Composite Address: FITCHBURG,
Country Name:
Email: theodore.amman@wisconsin.gov

Site: FIELD N OF COMMERCIAL & E OF STOUGH
FIELD N OF COMMERCIAL & E OF S MADISON WI

SPILLS

Site ID: 6051700
BRRTS No:
County Code: 13
County: DANE
Region: STH CNTRL
Latitude:
Longitude:

Facility Activity Information

Detail Seq No: 38984
Act Code: 350
Activity Type: SPILL
FID: NONE
Activity Name: FIELD N OF COMMERCIAL & E OF
STOUGHTON
Activity No: 0413038984
Activity Display No: 04-13-038984
Start Date: 1982-12-23
End Date: 1982-12-23
Status Cd: C
Status: CLOSED
Last Action: 1982-12-23
DCOM No: NONE
Comm Occurrence ID: NONE
EPA CERCLIS ID:
Risk Code: N/A
Activity Detail Address:
Activity Comments:

Acres: UNKNOWN
Acres 100: Yes
Juris: DNR RR
NPL Flag: No
DCOM DB Track Flag: No
PECFA Eligible Flag: No
AST Flag: No
Drycleaner Flag: No
Co-contam Flag: No
PLSS: ? 1/4 of the ? 1/4 of Sec ?, T?N, R??
Geo Located Flag: No
Gis Registry Flag: No
Gis Area Point Flag:
Latitude:
Longitude:

Action Information

Action Date: 12/23/1982
Action Code: 5
Action Desc: Date the DNR was notified of the Spill incident.
Action Comment:
Action Date: 12/23/1982
Action Code: 1
Action Desc: Date the Spill occurred or the date reported to DNR if actual date unknown.
Action Comment: Auto populated via migration process
Action Date: 12/23/1982
Action Code: 11
Action Desc: No further action; RP is not required to conduct NR716 investigation.
Action Comment:

Action Name: Spill Reported to DNR
Action Name: Spill Incident Occurred
Action Name: Spill Closed

Impacts Information

Impact Seq No: 146049
Impact Code: 07
Potential Flag:
Impact Comment: Surface Water Contamination

Spill Details Information

Spill Seq No: 38984

Spill File No:
Incident Time: 12/23/1982
Reported Time:
Physical Char Code:
Physical Char Desc:
Physical Color:
Physical Odor:
Resource Damage Flag:
DNR NOTIF Immediate Flag:
DNR Investigator:
Spill Cause: TRAFFIC ACCIDENT
Spill Source Code: 11
Spill Source Desc: Private Prop/Residence (House/Condo/Apt Bldg/and Yard)
Spill Source Comment:
Resource Damage Comment:
Spill Comment:

Spiller Actions Information

Spiller Action Code: 01
Spiller Action Desc: No Action Taken
Spiller Action Comment: SURFACE WATER

Substances Information

Substance Desc: Petroleum - Unknown Type
Spill Released Amt: 10
Spill Released Unit Code: Gal

WHO Information

Org Flag:	No	State Abbr:	
Role Desc:	Project Manager	Postal Code:	
Full Name:	TED AMMAN	Composite Address:	FITCHBURG,
Address 1:	3911 FISH HATCHERY RD	Country Name:	
Address 2:		Email:	theodore.amman@wisconsin.gov
City:	FITCHBURG		

Site: 3800 BLOCK MILWAUKEE ST
3800 BLOCK MILWAUKEE ST MADISON WI

SPILLS

Site ID: 5812600
BRRTS No:
County Code: 13
County: DANE
Region: STH CNTRL
Latitude:
Longitude:

Facility Activity Information

Detail Seq No:	51815	Acres:	UNKNOWN
Act Code:	350	Acres 100:	Yes
Activity Type:	SPILL	Juris:	DNR RR
FID:	NONE	NPL Flag:	No
Activity Name:	3800 BLK MILWAUKEE ST	DCOM DB Track Flag:	No
Activity No:	0413051815	PECFA Eligible Flag:	No
Activity Display No:	04-13-051815	AST Flag:	No
Start Date:	1985-07-25	Drycleaner Flag:	No
End Date:	1985-07-26	Co-contam Flag:	No
Status Cd:	C	PLSS:	? 1/4 of the ? 1/4 of Sec ?, T?N, R??
Status:	CLOSED	Geo Located Flag:	No
Last Action:	1985-07-26	Gis Registry Flag:	No
DCOM No:	NONE	Gis Area Point Flag:	
Comm Occurrence ID:	NONE	Latitude:	
EPA CERCLIS ID:		Longitude:	
Risk Code:	N/A		

Activity Detail Address:
Activity Comments:

Action Information

Action Date:	07/26/1985	Action Name:	Spill Closed
Action Code:	11		
Action Desc:	No further action; RP is not required to conduct NR716 investigation.		
Action Comment:			
Action Date:	07/25/1985	Action Name:	Spill Incident Occurred
Action Code:	1		
Action Desc:	Date the Spill occurred or the date reported to DNR if actual date unknown.		
Action Comment:	Auto populated via migration process		
Action Date:	07/25/1985	Action Name:	Spill Reported to DNR
Action Code:	5		
Action Desc:	Date the DNR was notified of the Spill incident.		
Action Comment:			

Impacts Information

Impact Seq No:	571461	Potential Flag:	
Impact Code:	13	Impact Comment:	Concrete/Asphalt
Impact Seq No:	140626	Potential Flag:	
Impact Code:	11	Impact Comment:	Storm Sewer Contamination

Spill Details Information

Spill Seq No: 51815
Spill File No:
Incident Time: 07/25/1985
Reported Time:
Physical Char Code:
Physical Char Desc:
Physical Color:
Physical Odor:
Resource Damage Flag:
DNR NOTIF Immediate Flag:
DNR Investigator:
Spill Cause: AVOID ACCIDENT -PUNCTURED TANK
Spill Source Code: 10
Spill Source Desc: Power Generating Plant/Utility Co/Electrical Trnsf/Dist Str
Spill Source Comment:
Resource Damage Comment:
Spill Comment:

Spiller Actions Information

Spiller Action Code: 24
Spiller Action Desc: Storm Sewer Cleaned Out
Spiller Action Comment:

Substances Information

Substance Desc: Diesel Fuel
Spill Released Amt: 50
Spill Released Unit Code: G

WHO Information

Org Flag:	Yes	State Abbr:	
Role Desc:	Responsible Party	Postal Code:	
Full Name:	HEDING TRUCK SERVICE	Composite Address:	,
Address 1:		Country Name:	

Address 2:		Email:	NA
City:			
Org Flag:	No	State Abbr:	
Role Desc:	Project Manager	Postal Code:	
Full Name:	TED AMMAN	Composite Address:	FITCHBURG,
Address 1:	3911 FISH HATCHERY RD	Country Name:	
Address 2:		Email:	theodore.aman@wisconsin.gov
City:	FITCHBURG		

Site: RR BED 200' W OF COMMERCIAL AVE
RR BED 200' W OF COMMERCIAL AV MADISON WI

SPILLS

Site ID: 9054900
BRRTS No:
County Code: 13
County: DANE
Region: STH CNTRL
Latitude:
Longitude:

Facility Activity Information

Detail Seq No:	402957	Acres:	UNKNOWN
Act Code:	350	Acres 100:	Yes
Activity Type:	SPILL	Juris:	DNR RR
FID:	NONE	NPL Flag:	No
Activity Name:	RR BED 200' W OF COMMERCIAL AVE	DCOM DB Track Flag:	No
Activity No:	0413402957	PECFA Eligible Flag:	No
Activity Display No:	04-13-402957	AST Flag:	No
Start Date:	2002-08-21	Drycleaner Flag:	No
End Date:	2002-09-17	Co-contam Flag:	No
Status Cd:	C	PLSS:	? 1/4 of the ? 1/4 of Sec ?, T?N, R??
Status:	CLOSED	Geo Located Flag:	No
Last Action:	2002-09-17	Gis Registry Flag:	No
DCOM No:	NONE	Gis Area Point Flag:	
Comm Occurrence ID:	NONE	Latitude:	
EPA CERCLIS ID:		Longitude:	
Risk Code:	N/A		
Activity Detail Address:			
Activity Comments:			

Action Information

Action Date:	08/21/2002	Action Name:	Spill Incident Occurred
Action Code:	1		
Action Desc:	Date the Spill occurred or the date reported to DNR if actual date unknown.		
Action Comment:			
Action Date:	09/17/2002	Action Name:	Spill Closed
Action Code:	11		
Action Desc:	No further action; RP is not required to conduct NR716 investigation.		
Action Comment:			
Action Date:	08/21/2002	Action Name:	Spill Reported to DNR
Action Code:	5		
Action Desc:	Date the DNR was notified of the Spill incident.		
Action Comment:			

Impacts Information

Impact Seq No:	402960	Potential Flag:	
Impact Code:	05	Impact Comment:	Soil Contamination

Spill Details Information

Spill Seq No: 402963

Spill File No:
Incident Time: 08/21/2002 1:30:00 PM
Reported Time: 08/21/2002 1:59:00 PM
Physical Char Code:
Physical Char Desc:
Physical Color:
Physical Odor:
Resource Damage Flag:
DNR NOTIF Immediate Flag:
DNR Investigator:
Spill Cause: ruptured locomotive tank due to re-railing process
Spill Source Code: 14
Spill Source Desc: Railroad Property (Yards/Tracks/Roundhouse/and ROW)
Spill Source Comment:
Resource Damage Comment:
Spill Comment:

Spiller Actions Information

Spiller Action Code: 04
Spiller Action Desc: Cleanup Method - Absorbent
Spiller Action Comment: oildry

Substances Information

Substance Desc: Diesel Fuel
Spill Released Amt: 15
Spill Released Unit Code: G

WHO Information

Org Flag:	No	State Abbr:	
Role Desc:	Project Manager	Postal Code:	
Full Name:	TED AMMAN	Composite Address:	FITCHBURG,
Address 1:	3911 FISH HATCHERY RD	Country Name:	
Address 2:		Email:	theodore.amman@wisconsin.gov
City:	FITCHBURG		
Org Flag:	Yes	State Abbr:	WI
Role Desc:	Responsible Party	Postal Code:	53209
Full Name:	WISCONSIN & SOUTHERN RAILROAD CO	Composite Address:	MILWAUKEE, WI 53209
Address 1:	5300 N 33RD ST	Country Name:	UNITED STATES
Address 2:		Email:	NA
City:	MILWAUKEE		

Site: MCI (MADDWI) (WIMADDWI)
650 FEET SOUTH OF COMMERCIAL AVENUE MADISON WI 53701

TIER 2

Facility ID: 173699
Facility Status: ACTIVE
Facility Type: Facility
Company Name:
NAICS: 517311
No of Chemicals: 1
No of EHS Chemicals: 1
No of EHS More Than TPQ CH: 1
Avg Daily Amt Unit: lbs
Country: US

Tier 2 Facilities Details

CAS No:	N/A	Is Delayed Hazard:	Yes
Chemical Name:	Lead Acid Batteries	Is Explosive:	Yes
No of Days Onsite:	365	Is Flammable:	No
Max Daily Amount:	18048	Is Physical NNOC:	No
Is Pure:	No	Organic Peroxide:	No
Is EHS:	No	Is Oxidizer:	No

EHS Name:		Is Pyrophoric Gas:	No
Is Mix:	Yes	Is Self Heating:	No
Is Solid State:	Yes	Is Self Reactive:	No
Is Liquid State:	Yes	Is Acute Toxicity:	Yes
Is Reactive Haz:	Yes	Is Aspiration Haz:	Yes
Is Immediate Haz:	Yes	Is Carcinogenic:	Yes
Combustible Dust:	No	Is Health HNOC:	No
Sudden Release of Pressure:	No		
Corrosive to Metal:	Yes		
Gas Under Pressure:	No		
Emission of Gas with Water:	No		
Is Pyrophoric Liquid or Solid:	No		
Is Germ Cell Mutagenicity:	Yes		
Is Reproductive Toxicity:	Yes		
Respiratory or Skin Sensitive:	Yes		
Serious Eye Damage/Irritation:	Yes		
Is Simple Asphyxiant:	No		
Is Skin Corrosion or Irritation:	Yes		
Is Specific Target Organ Toxic:	Yes		

Appendix: Database Descriptions

Environmental Risk Information Services (ERIS) can search the following databases. The extent of historical information varies with each database and current information is determined by what is publicly available to ERIS at the time of update. ERIS updates databases as set out in ASTM Standard E1527-13, Section 8.1.8 Sources of Standard Source Information:

"Government information from nongovernmental sources may be considered current if the source updates the information at least every 90 days, or, for information that is updated less frequently than quarterly by the government agency, within 90 days of the date the government agency makes the information available to the public."

Standard Environmental Record Sources

Federal

National Priority List:

NPL

National Priorities List (Superfund)-NPL: EPA's (United States Environmental Protection Agency) list of the most serious uncontrolled or abandoned hazardous waste sites identified for possible long-term remedial action under the Superfund program. The NPL, which EPA is required to update at least once a year, is based primarily on the score a site receives from EPA's Hazard Ranking System. A site must be on the NPL to receive money from the Superfund Trust Fund for remedial action.

Government Publication Date: Feb 6, 2018

National Priority List - Proposed:

PROPOSED NPL

Includes sites proposed (by the EPA, the state, or concerned citizens) for addition to the NPL due to contamination by hazardous waste and identified by the Environmental Protection Agency (EPA) as a candidate for cleanup because it poses a risk to human health and/or the environment.

Government Publication Date: Feb 6, 2018

Deleted NPL:

DELETED NPL

The National Oil and Hazardous Substances Pollution Contingency Plan (NCP) establishes the criteria that the EPA uses to delete sites from the NPL. In accordance with 40 CFR 300.425.(e), sites may be deleted from the NPL where no further response is appropriate.

Government Publication Date: Feb 6, 2018

SEMS List 8R Active Site Inventory:

SEMS

The Superfund Program has deployed the Superfund Enterprise Management System (SEMS), which integrates multiple legacy systems into a comprehensive tracking and reporting tool. This inventory contains active sites evaluated by the Superfund program that are either proposed to be or are on the National Priorities List (NPL) as well as sites that are in the screening and assessment phase for possible inclusion on the NPL. The Active Site Inventory Report displays site and location information at active SEMS sites. An active site is one at which site assessment, removal, remedial, enforcement, cost recovery, or oversight activities are being planned or conducted.

Government Publication Date: Apr 11, 2018

SEMS List 8R Archive Sites:

SEMS ARCHIVE

The Superfund Enterprise Management System (SEMS) Archived Site Inventory displays site and location information at sites archived from SEMS. An archived site is one at which EPA has determined that assessment has been completed and no further remedial action is planned under the Superfund program at this time.

Government Publication Date: Apr 11, 2018

Comprehensive Environmental Response, Compensation and Liability Information System - CERCLIS:

CERCLIS

Superfund is a program administered by the United States Environmental Protection Agency (EPA) to locate, investigate, and clean up the worst hazardous waste sites throughout the United States. CERCLIS is a database of potential and confirmed hazardous waste sites at which the EPA Superfund program has some involvement. It contains sites that are either proposed to be or are on the National Priorities List (NPL) as well as sites that are in the screening and assessment phase for possible inclusion on the NPL. The EPA administers the Superfund program in cooperation with individual states and tribal governments; this database is made available by the EPA.

Government Publication Date: Oct 25, 2013

CERCLIS - No Further Remedial Action Planned:[CERCLIS NFRAP](#)

An archived site is one at which EPA has determined that assessment has been completed and no further remedial action is planned under the Superfund program at this time. The Archive designation means that, to the best of EPA's knowledge, assessment at a site has been completed and that EPA has determined no further steps will be taken to list this site on the National Priorities List (NPL). This decision does not necessarily mean that there is no hazard associated with a given site; it only means that, based upon available information, the location is not judged to be a potential NPL site.

Government Publication Date: Oct 25, 2013

CERCLIS Liens:[CERCLIS LIENS](#)

A Federal Superfund lien exists at any property where EPA has incurred Superfund costs to address contamination ("Superfund site") and has provided notice of liability to the property owner. A Federal CERCLA ("Superfund") lien can exist by operation of law at any site or property at which EPA has spent Superfund monies. This database is made available by the United States Environmental Protection Agency (EPA).

Government Publication Date: Jan 30, 2014

RCRA CORRACTS-Corrective Action:[RCRA CORRACTS](#)

RCRA Info is EPA's comprehensive information system, providing access to data supporting the Resource Conservation and Recovery Act (RCRA) of 1976 and the Hazardous and Solid Waste Amendments (HSWA) of 1984. At these sites, the Corrective Action Program ensures that cleanups occur. EPA and state regulators work with facilities and communities to design remedies based on the contamination, geology, and anticipated use unique to each site.

Government Publication Date: Jan 24, 2018

RCRA non-CORRACTS TSD Facilities:[RCRA TSD](#)

RCRA Info is EPA's comprehensive information system, providing access to data supporting the Resource Conservation and Recovery Act (RCRA) of 1976 and the Hazardous and Solid Waste Amendments (HSWA) of 1984. This database includes Non-Corrective Action sites listed as treatment, storage and/or disposal facilities of hazardous waste as defined by the Resource Conservation and Recovery Act (RCRA).

Government Publication Date: Jan 24, 2018

RCRA Generator List:[RCRA LQG](#)

RCRA Info is EPA's comprehensive information system, providing access to data supporting the Resource Conservation and Recovery Act (RCRA) of 1976 and the Hazardous and Solid Waste Amendments (HSWA) of 1984. RCRA Info replaces the data recording and reporting abilities of the Resource Conservation and Recovery Information System (RCRIS) and the Biennial Reporting System (BRS). A hazardous waste generator is any person or site whose processes and actions create hazardous waste (see 40 CFR 260.10). Large Quantity Generators (LQGs) generate 1,000 kilograms per month or more of hazardous waste or more than one kilogram per month of acutely hazardous waste.

Government Publication Date: Jan 24, 2018

RCRA Small Quantity Generators List:[RCRA SQG](#)

RCRA Info is the EPA's comprehensive information system, providing access to data supporting the Resource Conservation and Recovery Act (RCRA) of 1976 and the Hazardous and Solid Waste Amendments (HSWA) of 1984. RCRA Info replaces the data recording and reporting abilities of the Resource Conservation and Recovery Information System (RCRIS) and the Biennial Reporting System (BRS). A hazardous waste generator is any person or site whose processes and actions create hazardous waste (see 40 CFR 260.10). Small Quantity Generators (SQGs) generate more than 100 kilograms, but less than 1,000 kilograms, of hazardous waste per month.

Government Publication Date: Jan 24, 2018

RCRA Conditionally Exempt Small Quantity Generators List:[RCRA CESQG](#)

RCRA Info is the EPA's comprehensive information system, providing access to data supporting the Resource Conservation and Recovery Act (RCRA) of 1976 and the Hazardous and Solid Waste Amendments (HSWA) of 1984. RCRA Info replaces the data recording and reporting abilities of the Resource Conservation and Recovery Information System (RCRIS) and the Biennial Reporting System (BRS). A hazardous waste generator is any person or site whose processes and actions create hazardous waste (see 40 CFR 260.10). Conditionally Exempt Small Quantity Generators (CESQG) generate 100 kilograms or less per month of hazardous waste or one kilogram or less per month of acutely hazardous waste.

Government Publication Date: Jan 24, 2018

RCRA Non-Generators:[RCRA NON GEN](#)

RCRA Info is EPA's comprehensive information system, providing access to data supporting the Resource Conservation and Recovery Act (RCRA) of 1976 and the Hazardous and Solid Waste Amendments (HSWA) of 1984. RCRA Info replaces the data recording and reporting abilities of the Resource Conservation and Recovery Information System (RCRIS) and the Biennial Reporting System (BRS). A hazardous waste generator is any person or site whose processes and actions create hazardous waste (see 40 CFR 260.10). Non-Generators do not presently generate hazardous waste.

Government Publication Date: Jan 24, 2018

Federal Engineering Controls-ECs:

FED ENG

Engineering controls (ECs) encompass a variety of engineered and constructed physical barriers (e.g., soil capping, sub-surface venting systems, mitigation barriers, fences) to contain and/or prevent exposure to contamination on a property. This database is made available by the United States Environmental Protection Agency (EPA).

Government Publication Date: Jan 20, 2016

Federal Institutional Controls- ICs:

FED INST

Institutional controls are non-engineered instruments, such as administrative and legal controls, that help minimize the potential for human exposure to contamination and/or protect the integrity of the remedy. Although it is EPA's (United States Environmental Protection Agency) expectation that treatment or engineering controls will be used to address principal threat wastes and that groundwater will be returned to its beneficial use whenever practicable, ICs play an important role in site remedies because they reduce exposure to contamination by limiting land or resource use and guide human behavior at a site.

Government Publication Date: Jan 20, 2016

Emergency Response Notification System:

ERNS 1982 TO 1986

Database of oil and hazardous substances spill reports controlled by the National Response Center. The primary function of the National Response Center is to serve as the sole national point of contact for reporting oil, chemical, radiological, biological, and etiological discharges into the environment anywhere in the United States and its territories.

Government Publication Date: 1982-1986

Emergency Response Notification System:

ERNS 1987 TO 1989

Database of oil and hazardous substances spill reports controlled by the National Response Center. The primary function of the National Response Center is to serve as the sole national point of contact for reporting oil, chemical, radiological, biological, and etiological discharges into the environment anywhere in the United States and its territories.

Government Publication Date: 1987-1989

Emergency Response Notification System:

ERNS

Database of oil and hazardous substances spill reports controlled by the National Response Center. The primary function of the National Response Center is to serve as the sole national point of contact for reporting oil, chemical, radiological, biological, and etiological discharges into the environment anywhere in the United States and its territories. This database is made available by the United States Environmental Protection Agency (EPA).

Government Publication Date: Feb 8, 2017

The Assessment, Cleanup and Redevelopment Exchange System (ACRES) Brownfield Database:

FED BROWNFIELDS

Brownfields are real property, the expansion, redevelopment, or reuse of which may be complicated by the presence or potential presence of a hazardous substance, pollutant, or contaminant. Cleaning up and reinvesting in these properties protects the environment, reduces blight, and takes development pressures off greenspaces and working lands. This database is made available by the United States Environmental Protection Agency (EPA).

Government Publication Date: Feb 20, 2018

FEMA Underground Storage Tank Listing:

FEMA UST

The Federal Emergency Management Agency (FEMA) of the Department of Homeland Security maintains a list of FEMA owned underground storage tanks.

Government Publication Date: Dec 31, 2017

LIEN on Property:

SEMS LIEN

The EPA Superfund Enterprise Management System (SEMS) provides LIEN information on properties under the EPA Superfund Program.

Government Publication Date: Apr 11, 2018

State**Hazard Ranking List:**

SHWS

Last published in 1994, this is a list of sites which were investigated by the Department of Natural Resources (DNR) under the Wisconsin Environmental Repair Law. Hazard ranking of a site or facility was performed to determine if the site or facility presents a substantial danger to the public health, or welfare, or the environment. The DNR Bureau for Remediation and Redevelopment now maintains other programs for the investigation and cleanup of potential and confirmed contamination to soil and groundwater in Wisconsin. This database is state equivalent CERCLIS.

Government Publication Date: July 1994

Licensed Solid Waste Landfills:

SWF/LF

List of licensed solid waste landfills in the state of Wisconsin as recorded by the Department of Natural Resources (DNR). The DNR regulates landfills to prevent negative impacts to people and the environment. DNR staff inspect landfills regularly.

Government Publication Date: Apr 18, 2018

The Historic Registry of Waste Disposal Sites:

WDS

Prior to development of on-line databases, the Wisconsin Department of Natural Resources (DNR) provided public information about old waste disposal facilities in a printed publication called the Historic Registry of Waste Disposal Sites (the "Registry").

Government Publication Date: Jul 22, 2013

Solid & Hazardous Waste Information Management System:

SHWIMS

List of sites and facilities in the Solid and Hazardous Waste Information System (SHWIMS) regulated by the Wisconsin Department of Natural Resources (DNR) Waste and Materials Management (WMM) program. Activities that occur at site facilities include landfill operation, waste transportation, hazardous waste generation, wood burning, waste processing, sharps collection and many more.

Government Publication Date: Oct 26, 2017

Leaking Underground Storage Tanks:

LUST

List of Leaking Underground Storage Tank (LUST) sites as recorded by the Department of Natural Resources (DNR). When petroleum products are released from underground tanks into the soil or groundwater, the DNR will work with the responsible party and environmental professionals to clean up the spill to state standards.

Government Publication Date: Jan 30, 2018

Leaking Aboveground Storage Tanks:

LAST

List of Leaking Aboveground Storage Tank (LAST) sites as recorded by the Department of Natural Resources (DNR). When petroleum products are released from tanks into the soil or groundwater, the DNR will work with the responsible party and environmental professionals to clean up the spill to state standards.

Government Publication Date: Jan 30, 2018

Underground Storage Tanks:

UST

List of underground storage tank locations regulated by the Storage Tank Regulation Section of the Wisconsin Department of Agriculture, Trade, and Consumer Protection. Regulation and administration is outlined in the Wisconsin Administrative Code SPS 310 - Flammable and Combustible Liquids.

Government Publication Date: Dec 12, 2016

Aboveground Storage Tanks:

AST

List of aboveground storage tanks regulated by the Storage Tank Regulation Section of the Wisconsin Department of Agriculture, Trade, and Consumer Protection. Regulation and administration is outlined in the Wisconsin Administrative Code SPS 310 - Flammable and Combustible Liquids.

Government Publication Date: Dec 12, 2016

Delisted Storage Tanks:

DEL STORAGE TANK

This database contains a list of closed storage tank sites that were removed from the storage tank database regulated by the Storage Tank Regulation Section of the Wisconsin Department of Agriculture, Trade, and Consumer Protection.

Government Publication Date: Dec 12, 2016

Delisted Leaking Tanks:

DELISTED LST

This database contains a list of closed leaking tank sites that were removed from the leaking tank database regulated by the Storage Tank Regulation Section of the Wisconsin Department of Natural Resources.

Government Publication Date: Jan 30, 2018

Closed Remediation Sites:

CRS

List of sites which have undergone remediation and where particular legal restrictions on property use are in place. To be considered a Closed Remediation Site, the Department of Natural Resources must be satisfied that no further efforts are necessary provided that the property is not used for certain purposes.

Government Publication Date: Apr 27, 2018

Deed Restriction at Closeout Sites:

AUL

List of sites for which a deed restriction is recorded at the Register of Deeds office. Deed restrictions limit property use or outline requirements for actions prior to future use. Deed restrictions are applied in cases where there is known soil contamination that is impracticable to remove, or an engineering requirement or NR270 industrial standards are in place.

Voluntary Party Liability Exemption Sites:

VCP

List of sites which have participated in the Voluntary Party Liability Exemption (VPLE) program, an elective environmental cleanup program administered by the Wisconsin Department of Natural Resources (DNR), and received an exemption from future environmental liability. Any individual, business or unit of government that conducts an environmental investigation and cleanup of a contaminated property - following state requirements with the oversight of DNR staff - can receive an exemption from future environmental liability. With some restrictions, most properties that have had a discharge of a hazardous substance are eligible for VPLE.

Government Publication Date: Jan 30, 2018

Brownfields Environmental Assessment Program:

BEAP

List of sites which participated in the Brownfields Environmental Assessment Program (BEAP) - a federal program that assisted municipalities with Environmental Site Assessments (ESAs) for tax delinquent or bankrupt properties, or properties a local government acquired for redevelopment. Site assessments to determine property contamination were conducted by the Department of Natural Resources staff.

Government Publication Date: Jan 30, 2018

Brownfields Listing:

BROWNFIELDS

The Department of Natural Resource (DNR)'s Remediation and Redevelopment program has a wide range of financial and liability tools available to assist local governments, businesses, lenders and others to clean up and redevelop brownfields in Wisconsin. DNR describes brownfields as abandoned, idle or underused commercial or industrial properties, where the expansion or redevelopment is hindered by real or perceived contamination. Brownfield properties present public health, economic, environmental and social challenges to the rural and urban communities in which they are located.

Government Publication Date: Jan 30, 2018

Environmental Repair:

ERP

Environmental Repair Program sites are those other than Leaking Underground Storage Tanks (LUSTs) that have contaminated soil and/or groundwater. Examples include industrial spills (or dumping) that need long term investigation, buried containers of hazardous substances, and closed landfills that have caused contamination.

Government Publication Date: Jan 30, 2018

Solid Waste - Landfills and Historic Waste Sites:

HIST LF

A list of active and inactive solid waste landfills and known historic waste sites available through the Wisconsin Department of Natural Resources' Open Data Portal. This list is based on the known or inferred limits of waste found in the 'Solid Waste - Landfills and Historic Waste Site Extents' dataset.

Government Publication Date: Jan 31, 2017

Tribal

Leaking Underground Storage Tanks on Indian Lands:

INDIAN LUST

LUSTs on Tribal/Indian Lands in EPA Region 5, which includes Michigan, Minnesota, and Wisconsin.

Government Publication Date: Oct 16, 2017

Underground Storage Tanks (USTs) on Indian Lands:

INDIAN UST

USTs on Tribal/Indian Lands in Region 5, which includes Michigan, Minnesota, and Wisconsin.

Government Publication Date: Oct 16, 2017

Delisted Tribal Leaking Storage Tanks:

DELISTED ILST

Leaking Underground Storage Tank facilities which have been removed from the Regional Tribal LUST lists made available by the EPA.

Government Publication Date: Oct 14, 2017

Delisted Tribal Underground Storage Tanks:

DELISTED IUST

Underground Storage Tank facilities which have been removed from the Regional Tribal UST lists made available by the EPA.

Government Publication Date: Oct 14, 2017

County

No County standard environmental record sources available for this State.

Additional Environmental Record Sources

Federal

Facility Registry Service/Facility Index:

FINDS/FRS

The US Environmental Protection Agency (EPA)'s Facility Registry System (FRS) is a centrally managed database that identifies facilities, sites or places subject to environmental regulations or of environmental interest. FRS creates high-quality, accurate, and authoritative facility identification records through rigorous verification and management procedures that incorporate information from program national systems, state master facility records, data collected from EPA's Central Data Exchange registrations and data management personnel.

Government Publication Date: Dec 12, 2017

Toxics Release Inventory (TRI) Program:

TRIS

The EPA's Toxics Release Inventory (TRI) is a database containing data on disposal or other releases of over 650 toxic chemicals from thousands of U.S. facilities and information about how facilities manage those chemicals through recycling, energy recovery, and treatment. One of TRI's primary purposes is to inform communities about toxic chemical releases to the environment.

Government Publication Date: Dec 31, 2016

Hazardous Materials Information Reporting System:

HMIRS

US DOT - Department of Transportation Pipeline and Hazardous Materials Safety Administration (PHMSA) Incidents Reports Database taken from Hazmat Intelligence Portal, U.S. Department of Transportation.

Government Publication Date: Sep 11, 2017

National Clandestine Drug Labs:

NCDL

The U.S. Department of Justice ("the Department") provides this data as a public service. It contains addresses of some locations where law enforcement agencies reported they found chemicals or other items that indicated the presence of either clandestine drug laboratories or dumpsites. In most cases, the source of the entries is not the Department, and the Department has not verified the entry and does not guarantee its accuracy.

Government Publication Date: Dec 21, 2017

Inventory of Open Dumps, June 1985:

ODI

The Resource Conservation and Recovery Act (RCRA of the Act) provides for publication of an inventory of open dumps. The Act defines "open dumps" as facilities which do not comply with EPA's "Criteria for Classification of Solid Waste Disposal Facilities and Practices" (40 CFR 257).

Government Publication Date: Jun 1985

EPA Report on the Status of Open Dumps on Indian Lands:

IODI

Public Law 103-399, The Indian Lands Open Dump Cleanup Act of 1994, enacted October 22, 1994, identified congressional concerns that solid waste open dump sites located on American Indian or Alaska Native (AI/AN) lands threaten the health and safety of residents of those lands and contiguous areas. The purpose of the Act is to identify the location of open dumps on Indian lands, assess the relative health and environment hazards posed by those sites, and provide financial and technical assistance to Indian tribal governments to close such dumps in compliance with Federal standards and regulations or standards promulgated by Indian Tribal governments or Alaska Native entities.

Government Publication Date: Dec 31, 1998

Toxic Substances Control Act:

TSCA

The Environmental Protection Agency (EPA) is amending the Toxic Substances Control Act (TSCA) section 8(a) Inventory Update Reporting (IUR) rule and changing its name to the Chemical Data Reporting (CDR) rule.

The CDR enables EPA to collect and publish information on the manufacturing, processing, and use of commercial chemical substances and mixtures (referred to hereafter as chemical substances) on the TSCA Chemical Substance Inventory (TSCA Inventory). This includes current information on chemical substance production volumes, manufacturing sites, and how the chemical substances are used. This information helps the Agency determine whether people or the environment are potentially exposed to reported chemical substances. EPA publishes submitted CDR data that is not Confidential Business Information (CBI).

Government Publication Date: Jun 30, 2017

Hist TSCA:

HIST TSCA

The Environmental Protection Agency (EPA) is amending the Toxic Substances Control Act (TSCA) section 8(a) Inventory Update Reporting (IUR) rule and changing its name to the Chemical Data Reporting (CDR) rule.

The 2006 IUR data summary report includes information about chemicals manufactured or imported in quantities of 25,000 pounds or more at a single site during calendar year 2005. In addition to the basic manufacturing information collected in previous reporting cycles, the 2006 cycle is the first time EPA collected information to characterize exposure during manufacturing, processing and use of organic chemicals. The 2006 cycle also is the first time manufacturers of inorganic chemicals were required to report basic manufacturing information.

Government Publication Date: Dec 31, 2006

FTTS Administrative Case Listing:

[FTTS ADMIN](#)

An administrative case listing from the Federal Insecticide, Fungicide, & Rodenticide Act (FIFRA) and Toxic Substances Control Act (TSCA), together known as FTTS. This database was obtained from the Environmental Protection Agency's (EPA) National Compliance Database (NCDB). The FTTS and NCDB was shut down in 2006.

Government Publication Date: Jan 19, 2007

FTTS Inspection Case Listing:

[FTTS INSP](#)

An inspection case listing from the Federal Insecticide, Fungicide, & Rodenticide Act (FIFRA) and Toxic Substances Control Act (TSCA), together known as FTTS. This database was obtained from the Environmental Protection Agency's (EPA) National Compliance Database (NCDB). The FTTS and NCDB was shut down in 2006.

Government Publication Date: Jan 19, 2007

Potentially Responsible Parties List:

[PRP](#)

Early in the cleanup process, the Environmental Protection Agency (EPA) conducts a search to find the potentially responsible parties (PRPs). EPA looks for evidence to determine liability by matching wastes found at the site with parties that may have contributed wastes to the site.

Government Publication Date: Oct 10, 2017

State Coalition for Remediation of Drycleaners Listing:

[SCRD DRYCLEANER](#)

The State Coalition for Remediation of Drycleaners (SCRD) was established in 1998, with support from the U.S. Environmental Protection Agency (EPA) Office of Superfund Remediation and Technology Innovation. Coalition members are states with mandated programs and funding for drycleaner site remediation. Current members are Alabama, Connecticut, Florida, Illinois, Kansas, Minnesota, Missouri, North Carolina, Oregon, South Carolina, Tennessee, Texas, and Wisconsin.

Government Publication Date: Nov 08, 2017

Integrated Compliance Information System (ICIS):

[ICIS](#)

The Integrated Compliance Information System (ICIS) is a system that provides information for the Federal Enforcement and Compliance (FE&C) and the National Pollutant Discharge Elimination System (NPDES) programs. The FE&C component supports the Environmental Protection Agency's (EPA) Civil Enforcement and Compliance program activities. These activities include Compliance Assistance, Compliance Monitoring and Enforcement. The NPDES program supports tracking of NPDES permits, limits, discharge monitoring data and other program reports.

Government Publication Date: Nov 18, 2016

Drycleaner Facilities:

[FED DRYCLEANERS](#)

A list of drycleaner facilities from the Integrated Compliance Information System (ICIS). The Environmental Protection Agency (EPA) tracks facilities that possess NAIC and SIC codes that classify businesses as drycleaner establishments.

Government Publication Date: Sep 14, 2016

Delisted Drycleaner Facilities:

[DELISTED FED DRY](#)

List of sites removed from the list of Drycleaner Facilities (sites in the EPA's Integrated Compliance Information System (ICIS) with NAIC or SIC codes identifying the business as a drycleaner establishment).

Government Publication Date: Sep 14, 2016

Formerly Used Defense Sites:

[FUDS](#)

Formerly Used Defense Sites (FUDS) are properties that were formerly owned by, leased to, or otherwise possessed by and under the jurisdiction of the Secretary of Defense prior to October 1986, where the Department of Defense (DoD) is responsible for an environmental restoration. This list is published by the U.S. Army Corps of Engineers.

Government Publication Date: Nov 22, 2016

Material Licensing Tracking System (MLTS):

[MLTS](#)

A list of sites that store radioactive material subject to the Nuclear Regulatory Commission (NRC) licensing requirements. This list is maintained by the NRC. As of September 2016, the NRC no longer releases location information for sites. Site locations were last received in July 2016.

Historic Material Licensing Tracking System (MLTS) sites:

[HIST MLTS](#)

A historic list of sites that have inactive licenses and/or removed from the Material Licensing Tracking System (MLTS). In some cases, a site is removed from the MLTS when the state becomes an "Agreement State". An Agreement State is a State that has signed an agreement with the Nuclear Regulatory Commission (NRC) authorizing the State to regulate certain uses of radioactive materials within the State.

Government Publication Date: Jan 31, 2010

Mines Master Index File:

[MINES](#)

The Master Index File (MIF) contains mine identification numbers issued by the Department of Labor Mine Safety and Health Administration (MSHA) for mines active or opened since 1971. Note that addresses may or may not correspond with the physical location of the mine itself.

Government Publication Date: Jul 31, 2017

Alternative Fueling Stations:

[ALT FUELS](#)

List of alternative fueling stations made available by the US Department of Energy's Office of Energy Efficiency & Renewable Energy. Includes Biodiesel stations, Ethanol (E85) stations, Liquefied Petroleum Gas (Propane) stations, Ethanol (E85) stations, Natural Gas stations, Hydrogen stations, and Electric Vehicle Supply Equipment (EVSE). The National Renewable Energy Laboratory (NREL) obtains information about new stations from trade media, Clean Cities coordinators, a Submit New Station form on the Station Locator website, and through collaborating with infrastructure equipment and fuel providers, original equipment manufacturers (OEMs), and industry groups.

Government Publication Date: Apr 25, 2018

Superfund Decision Documents:

[SUPERFUND ROD](#)

This database contains a listing of decision documents for Superfund sites. Decision documents serve to provide the reasoning for the choice of (or) changes to a Superfund Site cleanup plan. The decision documents include Records of Decision (ROD), ROD Amendments, Explanations of Significant Differences (ESD), along with other associated memos and files. This information is maintained and made available by the US EPA (Environmental Protection Agency).

Government Publication Date: Apr 11, 2018

Registered Pesticide Establishments:

[SSTS](#)

List of active EPA-registered foreign and domestic pesticide-producing and device-producing establishments based on data from the Section Seven Tracking System (SSTS). The Federal Insecticide, Fungicide, and Rodenticide Act (FIFRA) Section 7 requires that facilities producing pesticides, active ingredients, or devices be registered. The list of establishments is made available by the EPA.

Government Publication Date: Mar 1, 2018

Polychlorinated Biphenyl (PCB) Notifiers:

[PCB](#)

Facilities included in the national list of facilities that have notified the United States Environmental Protection Agency (EPA) of Polychlorinated Biphenyl (PCB) activities. Any company or person storing, transporting or disposing of PCBs or conducting PCB research and development must notify the EPA and receive an identification number.

Government Publication Date: Nov 30, 2017

State

Tier 2 Report:

[TIER 2](#)

A list of Tier 2 facilities in Wisconsin. This list is provided by the Wisconsin Department of Military Affairs Division of Emergency Management.

Government Publication Date: May 3, 2018

Spills:

[SPILLS](#)

List of spill events in the Wisconsin Department of Natural Resources (DNR) Bureau for Remediation and Redevelopment Tracking System. The Wisconsin DNR describes a spill as a discharge of a hazardous substance that may adversely impact, or threaten to impact public health, welfare or the environment.

Government Publication Date: Jan 30, 2018

Wisconsin Agricultural Spills:

[AGSPILLS](#)

List of agricultural spill sites reported to the Wisconsin Department of Agriculture, Trade and Consumer Protection. The Agricultural Chemical Cleanup Program (ACCP) is in place to identify and manage pesticide and fertilizer spills to prevent these products from reaching the groundwater. Once a site has been identified as requiring remediation, the ACCP provides reimbursement for eligible costs incurred by the responsible person.

Government Publication Date: Feb 28, 2018

Wisconsin Bureau for Remediation and Redevelopment Tracking System:

[BRRTS](#)

The Wisconsin Bureau for Remediation and Redevelopment Tracking System (BRRTS) contains information on the investigation and cleanup of potential and confirmed contamination to soil and groundwater in Wisconsin. This database includes: sites where an abandoned container with potentially hazardous contents has been inspected and recovered, and no known discharge to the environment has occurred; sites where there was, or may have been, a discharge to the environment and, based on the known information, the Department of Natural Resources (DNR) has determined that the responsible party does not need to undertake an investigation or cleanup in response to that discharge; and sites which have been removed from the tracking system and archived.

Government Publication Date: Jan 30, 2018

Wisconsin Agricultural Spills - Remediation Locations:

[AG SPILL REMED](#)

List of agricultural spill site remediation locations made available by the Wisconsin Department of Agriculture, Trade and Consumer Protection. The Agricultural Chemical Cleanup Program (ACCP) is in place to identify and manage pesticide and fertilizer spills to prevent these products from reaching the groundwater. Once a site has been identified as requiring remediation, the ACCP provides reimbursement for eligible costs incurred by the responsible person.

Government Publication Date: Feb 28, 2018

Delisted BRRT:

[DELISTED BRRT](#)

The Wisconsin Bureau for Remediation and Redevelopment Tracking System (BRRTS) maintained by the Wisconsin Department of Natural Resources contains information on the investigation and cleanup of potential and confirmed contamination to soil and groundwater in Wisconsin. Sites and site details are removed from the data made available to the public when the source of contamination is unclear and an investigation to determine the source of contamination is in progress.

Government Publication Date: Oct 27, 2015

Five Star Recognition Program Sites:

[DRYCLEANERS](#)

The purpose of Wisconsin's Five Star Environmental Recognition Program for Drycleaners was to encourage drycleaners to become more environmentally-friendly. The program was divided into five different star categories, with the ultimate goal being to achieve the Five Star status. The program was sponsored by the Wisconsin Fabricare Institute (WFI), in cooperation with the Department of Natural Resources, the Department of Commerce, the University of Wisconsin Extension-Solid and Hazardous Waste Education Center and the Center for Neighborhood Technology. WFI discontinued the program on Jan 1, 2013

Government Publication Date: Jan 1, 2013

Tribal

No Tribal additional environmental record sources available for this State.

County

No County additional environmental record sources available for this State.

Definitions

Database Descriptions: This section provides a detailed explanation for each database including: source, information available, time coverage, and acronyms used. They are listed in alphabetic order.

Detail Report: This is the section of the report which provides the most detail for each individual record. Records are summarized by location, starting with the project property followed by records in closest proximity.

Distance: The distance value is the distance between plotted points, not necessarily the distance between the sites' boundaries. All values are an approximation.

Direction: The direction value is the compass direction of the site in respect to the project property and/or center point of the report.

Elevation: The elevation value is taken from the location at which the records for the site address have been plotted. All values are an approximation. Source: Google Elevation API.

Executive Summary: This portion of the report is divided into 3 sections:

'Report Summary'- Displays a chart indicating how many records fall on the project property and, within the report search radii.

'Site Report Summary'-Project Property'- This section lists all the records which fall on the project property. For more details, see the 'Detail Report' section.

'Site Report Summary-Surrounding Properties'- This section summarizes all records on adjacent properties, listing them in order of proximity from the project property. For more details, see the 'Detail Report' section.

Map Key: The map key number is assigned according to closest proximity from the project property. Map Key numbers always start at #1. The project property will always have a map key of '1' if records are available. If there is a number in brackets beside the main number, this will indicate the number of records on that specific property. If there is no number in brackets, there is only one record for that property.

The symbol and colour used indicates 'elevation': the red inverted triangle will dictate 'ERIS Sites with Lower Elevation', the yellow triangle will dictate 'ERIS Sites with Higher Elevation' and the orange square will dictate 'ERIS Sites with Same Elevation.'

Unplottables: These are records that could not be mapped due to various reasons, including limited geographic information. These records may or may not be in your study area, and are included as reference.

APPENDIX E

Tank List for Milwaukee Street and Tank Details

Tank Search Public Access

Number of matching records: 11

6/4/2018 2:26 PM

Tank Type	Tank ID	Facility ID	Street Address	Tank Status	Tank Contents	Tank Size (Gal)	Facility Owner
County: Dane County, FDID: 1310							
Underground Storage Tank	105138	415668	4112 Milwaukee St	In Use	Diesel	6,000	Kwik Trip Inc
Underground Storage Tank	105966	415668	4112 Milwaukee St	In Use	Unleaded Gasoline	6,000	Kwik Trip Inc
Underground Storage Tank	107505	415668	4112 Milwaukee St	In Use	Unleaded Gasoline	8,000	Kwik Trip Inc
Underground Storage Tank	112735	415668	4112 Milwaukee St	In Use	Unleaded Gasoline	12,000	Kwik Trip Inc
Aboveground Storage Tank	18608	452529	3450 Milwaukee St	In Use	Diesel	1,000	E C Voit & Sons Inc
Aboveground Storage Tank	18609	452529	3450 Milwaukee St	In Use	Diesel	1,000	E C Voit & Sons Inc
Underground Storage Tank	48009	452529	3450 Milwaukee St	Closed/Removed	Diesel	1,000	E C Voit & Sons Inc
Underground Storage Tank	50600	452529	3450 Milwaukee St	Closed/Removed	Unleaded Gasoline	1,000	E C Voit & Sons Inc
Underground Storage Tank	57789	452529	3450 Milwaukee St	Closed/Removed	Unleaded Gasoline	6,000	E C Voit & Sons Inc
Underground Storage Tank	58043	452529	3450 Milwaukee St	Closed/Removed	Fuel Oil	7,000	E C Voit & Sons Inc
Underground Storage Tank	60110	452529	3450 Milwaukee St	Closed/Removed	Diesel	10,000	E C Voit & Sons Inc

To go back to your search results please click the back arrow  in the above Toolbar

Tank Details

Site and Owner

Site Info

Facility ID: 452529
E C Voit & Sons Inc
3450 Milwaukee St
Madison
Site Anniversary Date:

County & Municipality

Dane County
Town of Blooming Grove
Fire Dept ID: 1310
Dispenser Has Sumps: N

Owner

E C Voit & Sons Inc
3450 Milwaukee St
Madison
WI 53714

Aboveground Storage Tank - ID: 18608, WANG ID: , In Use

Install Date:		Capacity In Gallons:	1,000	Contents:	Diesel
Tank Occupancy:	Mercantile/Commercial	Marketer:	N	CAS Number	
Federally Regulated:	No	Spill Protection:	Installed	Overfill Protection:	Installed
Overfill Prot Type:	Site Gauge	Containment Sump Installed:	N	Lining Inspected Date:	
Corrosion Protect Type:	Not Applicable	Date Of Lining:		Underground Piping:	N
Leak Detection:	Visual Monitoring	Wall Type:	Single		
Leak Test Method:					
Construction Material:	Bare Steel				

PIPING -

Flex Connectors:		UST Mainfolded:		Related Tank ID:	
Type:		Aboveground Piping:	N	Aboveground Pipe Cons:	
Construction Material:		Corrosion Protect Type:		Leak Detection:	
Catastrophic Leak Detection:				Leak Test Method:	
				Pipe Wall Type:	
				Piping System Type:	

Inspection Test Dates

Test Type	Test Date	Test Expire Date
Inspections		
FacilityId	Inspection Type	Inspection Date
452529	Annual	11/15/2016
452529	Annual	06/22/2017

To go back to your search results please click the back arrow  in the above Toolbar

Tank Details

Site and Owner

Site Info

Facility ID: 452529
E C Voit & Sons Inc
3450 Milwaukee St
Madison
Site Anniversary Date:

County & Municipality

Dane County
Town of Blooming Grove
Fire Dept ID: 1310
Dispenser Has Sumps: N

Owner

E C Voit & Sons Inc
3450 Milwaukee St
Madison
WI 53714

Aboveground Storage Tank - ID: 18609, WANG ID: , In Use

Install Date:

Tank Occupancy:

Federally Regulated:

Overfill Prot Type:

Corrosion Protect Type:

Leak Detection:

Leak Test Method:

Construction Material:

Mercantile/Commercial

No

Site Gauge

Not Applicable

Visual Monitoring

Bare Steel

Capacity In Gallons:

Marketer:

Spill Protection:

Containment Sump Installed:

Date Of Lining:

Wall Type:

1,000

N

Installed

N

Single

Contents:

CAS Number

Overfill Protection:

Lining Inspected Date:

Underground Piping:

Diesel

Installed

N

PIPING -

Flex Connectors:

Type:

Construction Material:

Catastrophic Leak Detection:

UST Mainfolded:

Aboveground Piping:

Corrosion Protect Type:

N

Related Tank ID:

Aboveground Pipe Cons:

Leak Detection:

Leak Test Method:

Pipe Wall Type:

Piping System Type:

Inspection Test Dates

Test Type	Test Date	Test Expire Date

Inspections

FacilityId	Inspection Type	Inspection Date
452529	Annual	11/15/2016
452529	Annual	06/22/2017

To go back to your search results please click the back arrow  in the above Toolbar

Tank Details

Site and Owner

Site Info

Facility ID: 452529
E C Voit & Sons Inc
3450 Milwaukee St
Madison
Site Anniversary Date:

County & Municipality

Dane County
Town of Blooming Grove
Fire Dept ID: 1310
Dispenser Has Sumps: N

Owner

E C Voit & Sons Inc
3450 Milwaukee St
Madison
WI 53714

Underground Storage Tank - ID: 48009, WANG ID: 131000015, Closed/Removed as of 1979-07-07

Install Date:		Capacity In Gallons:	1,000	Contents:	Diesel
Tank Occupancy:	Industrial	Marketer:	N	CAS Number	
Federally Regulated:	Yes	Spill Protection:	Not Installed	Overfill Protection:	Not Installed
Overfill Prot Type:	Not Installed	Containment Sump Installed:	N	Lining Inspected Date:	
Corrosion Protect Type:		Date Of Lining:		Underground Piping:	Y
Leak Detection:	Unknown	Wall Type:	Single		
Leak Test Method:					
Construction Material:	Coated Steel				

PIPING - Closed/Removed

Flex Connectors:	N	UST Mainfolded:	N	Related Tank ID:	137101
Type:	Piping (Storage Tank)	Aboveground Piping:	N	Aboveground Pipe Cons:	
Construction Material:	Unknown	Corrosion Protect Type:		Leak Detection:	Unknown
Catastrophic Leak Detection:				Leak Test Method:	
				Pipe Wall Type:	Single
				Piping System Type:	

Inspection Test Dates

Test Type	Test Date	Test Expire Date
Inspections		
FacilityId	Inspection Type	Inspection Date
452529	Annual	11/15/2016
452529	Annual	06/22/2017

To go back to your search results please click the back arrow  in the above Toolbar

Tank Details

Site and Owner

Site Info

Facility ID: 452529
E C Voit & Sons Inc
3450 Milwaukee St
Madison
Site Anniversary Date:

County & Municipality

Dane County
Town of Blooming Grove
Fire Dept ID: 1310
Dispenser Has Sumps: N

Owner

E C Voit & Sons Inc
3450 Milwaukee St
Madison
WI 53714

Underground Storage Tank - ID: 50600, WANG ID: 131000016, Closed/Removed as of 1979-07-07

Install Date:		Capacity In Gallons:	1,000	Contents:	Unleaded Gasoline
Tank Occupancy:	Industrial	Marketer:	N	CAS Number	
Federally Regulated:	Yes	Spill Protection:	Not Installed	Overfill Protection:	Not Installed
Overfill Prot Type:	Not Installed	Containment Sump Installed:	N	Lining Inspected Date:	
Corrosion Protect Type:		Date Of Lining:		Underground Piping:	Y
Leak Detection:	Unknown	Wall Type:	Single		
Leak Test Method:					
Construction Material:	Coated Steel				

PIPING - Closed/Removed

Flex Connectors:	N	UST Mainfolded:	N	Related Tank ID:	139652
Type:	Piping (Storage Tank)	Aboveground Piping:	N	Aboveground Pipe Cons:	
Construction Material:	Unknown	Corrosion Protect Type:		Leak Detection:	Unknown
Catastrophic Leak Detection:				Leak Test Method:	
				Pipe Wall Type:	Single
				Piping System Type:	

Inspection Test Dates

Test Type	Test Date	Test Expire Date
Inspections		
FacilityId	Inspection Type	Inspection Date
452529	Annual	11/15/2016
452529	Annual	06/22/2017

To go back to your search results please click the back arrow  in the above Toolbar

Tank Details

Site and Owner		
Site Info	County & Municipality	Owner
Facility ID: 452529	Dane County	E C Voit & Sons Inc
E C Voit & Sons Inc	Town of Blooming Grove	3450 Milwaukee St
3450 Milwaukee St	Fire Dept ID: 1310	Madison
Madison		WI 53714
Site Anniversary Date:	Dispenser Has Sumps: N	

Underground Storage Tank - ID: 57789, WANG ID: 131000018, Closed/Removed as of 1998-12-17

Install Date:		Capacity In Gallons:	6,000	Contents:	Unleaded Gasoline
Tank Occupancy:	Mercantile/Commercial	Marketer:	N	CAS Number	
Federally Regulated:	Yes	Spill Protection:	Not Installed	Overfill Protection:	Not Installed
Overfill Prot Type:	Not Installed	Containment Sump Installed:	N	Lining Inspected Date:	
Corrosion Protect Type:		Date Of Lining:		Underground Piping:	Y
Leak Detection:	Inventory Control/Tightness Testing	Wall Type:	Single		
Leak Test Method:					
Construction Material:	Coated Steel				

PIPING - Closed/Removed

Flex Connectors:	N	UST Mainfolded:	N	Related Tank ID:	146748
Type:	Piping (Storage Tank)	Aboveground Piping:	N	Aboveground Pipe Cons:	
Construction Material:	Coated Steel	Corrosion Protect Type:		Leak Detection:	Not Required
Catastrophic Leak Detection:				Leak Test Method:	
				Pipe Wall Type:	Single
				Piping System Type:	Safe Suction

Inspection Test Dates

Test Type	Test Date	Test Expire Date
Inspections		
FacilityId	Inspection Type	Inspection Date
452529	Annual	11/15/2016
452529	Annual	06/22/2017

To go back to your search results please click the back arrow  in the above Toolbar

Tank Details

Site and Owner

Site Info

Facility ID: 452529
E C Voit & Sons Inc
3450 Milwaukee St
Madison
Site Anniversary Date:

County & Municipality

Dane County
Town of Blooming Grove
Fire Dept ID: 1310
Dispenser Has Sumps: N

Owner

E C Voit & Sons Inc
3450 Milwaukee St
Madison
WI 53714

Underground Storage Tank - ID: 58043, WANG ID: 131000019, Closed/Removed as of 2004-06-30

Install Date:		Capacity In Gallons:	7,000	Contents:	Fuel Oil
Tank Occupancy:	Mercantile/Commercial	Marketer:	N	CAS Number	
Federally Regulated:	No	Spill Protection:	Installed	Overfill Protection:	Installed
Overfill Prot Type:	Alarm	Containment Sump Installed:	N	Lining Inspected Date:	
Corrosion Protect Type:		Date Of Lining:		Underground Piping:	Y
Leak Detection:	Unknown	Wall Type:	Single		
Leak Test Method:					
Construction Material:	Bare Steel				

PIPING - Closed/Removed

Flex Connectors:	N	UST Mainfolded:	N	Related Tank ID:	146995
Type:	Piping (Storage Tank)	Aboveground Piping:	N	Aboveground Pipe Cons:	
Construction Material:	Bare Steel	Corrosion Protect Type:		Leak Detection:	Unknown
Catastrophic Leak Detection:				Leak Test Method:	
				Pipe Wall Type:	Single
				Piping System Type:	

Inspection Test Dates

Test Type	Test Date	Test Expire Date

Inspections

FacilityId	Inspection Type	Inspection Date
452529	Annual	11/15/2016
452529	Annual	06/22/2017

To go back to your search results please click the back arrow  in the above Toolbar

Tank Details

Site and Owner

Site Info

Facility ID: 452529
E C Voit & Sons Inc
3450 Milwaukee St
Madison
Site Anniversary Date:

County & Municipality

Dane County
Town of Blooming Grove
Fire Dept ID: 1310
Dispenser Has Sumps: N

Owner

E C Voit & Sons Inc
3450 Milwaukee St
Madison
WI 53714

Underground Storage Tank - ID: 60110, WANG ID: 131000017, Closed/Removed as of 1998-12-17

Install Date:		Capacity In Gallons:	10,000	Contents:	Diesel
Tank Occupancy:	Mercantile/Commercial	Marketer:	N	CAS Number	
Federally Regulated:	Yes	Spill Protection:	Not Installed	Overfill Protection:	Not Installed
Overfill Prot Type:	Not Installed	Containment Sump Installed:	N	Lining Inspected Date:	
Corrosion Protect Type:		Date Of Lining:		Underground Piping:	Y
Leak Detection:	Inventory Control/Tightness Testing	Wall Type:	Single		
Leak Test Method:					
Construction Material:	Coated Steel				

PIPING - Closed/Removed

Flex Connectors:	N	UST Mainfolded:	N	Related Tank ID:	149030
Type:	Piping (Storage Tank)	Aboveground Piping:	N	Aboveground Pipe Cons:	
Construction Material:	Coated Steel	Corrosion Protect Type:		Leak Detection:	Not Required
Catastrophic Leak Detection:				Leak Test Method:	
				Pipe Wall Type:	Single
				Piping System Type:	Safe Suction

Inspection Test Dates

Test Type	Test Date	Test Expire Date
Inspections		
FacilityId	Inspection Type	Inspection Date
452529	Annual	11/15/2016
452529	Annual	06/22/2017

APPENDIX F

Resumes of Project Team

LISA BRICKSON

Education

B.S., Secondary Education with Certification in Biology and Natural Science, University of Wisconsin-Madison, 1989

Specialty Certifications

Qualified Environmental Professional per EPA AAI Rule and ASTM E1527-13

ASTM E2600-15, Vapor Encroachment Screening on Property Involved in Real Estate Transactions, Certificate #4378

Professional Experience

Ms. Brickson has over 20 years of experience in the environmental field. Her area of expertise is Phase 1 Environmental Site Assessments (ESAs) of commercial and industrial properties. She performs ESAs for mergers and acquisitions, redevelopment of multiple parcel mixed-use properties, brownfields revitalization projects, and highway realignment / reconstruction projects in urban and rural locations. She has qualified as an Environmental Professional under the Environmental Protection Agency's (EPA's) All Appropriate Inquiries (AAI) Rule and has performed over 300 ESAs utilizing the American Society for Testing and Materials (ASTM) standards and client-specific scopes of work. Lisa's high quality reports have helped our clients successfully transact dozens of properties with environmental contamination.

Phase 1 Environmental Site Assessments

Performed over 250 Phase 1 ESAs for developers, municipalities, Wisconsin Department of Transportation (WisDOT), financial institutions, commerce, and industry. Below is a representation of some of the projects.

- Industrial properties prior to redevelopment under a USEPA Brownfield Grant in Madison, Wisconsin.
- Industrial properties prior to redevelopment under a USEPA Brownfield Grant in Prairie du Chien, Wisconsin.
- Industrial property prior to redevelopment under a USEPA Brownfield Grant in Belvidere, Illinois.
- Wisconsin Power and Light Nelson Dewey Generating Station in Cassville, Wisconsin, prior to possible deconstruction.
- Former Herbrand Quarry and Landfill prior to redevelopment as a City of Middleton park.

- Environmental Condition of Property reports for seven U.S. Army Reserve facilities in Iowa.
- WisDOT Phase 1 Hazardous Material Assessment for the Mineral Point Road and Midvale Boulevard intersection in Madison, Wisconsin, prior to reconstruction.
- Former Don Miller properties prior to redevelopment in Madison, Wisconsin.
- Former Bancroft Dairy surrounding properties prior to commercial redevelopment in Madison, Wisconsin.
- Tenney Plaza building prior to acquisition in Madison, Wisconsin.
- Goodman Jewelers properties prior to acquisition in Madison, Wisconsin.
- Former Badger Bus Depot prior to residential and commercial redevelopment in Madison, Wisconsin.
- Privately owned property and University of Wisconsin Madison property known as University Square prior to residential and commercial redevelopment in Madison, Wisconsin.
- Former Ideal Body Co. and surrounding residential properties prior to residential and commercial redevelopment in Madison, Wisconsin.
- Former Royster-Clark fertilizer manufacturing facility prior to redevelopment in Madison, Wisconsin.
- Thirty-four parcels of privately-owned land in the World Dairy Center and World Dairy Campus in Madison, Wisconsin.
- Former Uptown Brass nine-acre site in downtown prior to mixed-use redevelopment in Kenosha, Wisconsin.
- Former Wausau East High School prior to an apartment building redevelopment in Wausau, Wisconsin.
- Former Gund Brewery industrial property prior to a residential redevelopment in La Crosse, Wisconsin.
- Advance Transformer Company industrial facility prior to acquisition in Monroe, Wisconsin.
- Former Kramer Foundry city block prior to a residential and commercial redevelopment in Milwaukee, Wisconsin.

- Wisconsin Power & Light Blackhawk Generating Station prior to redevelopment in Beloit, Wisconsin.

Spill Response

Co-developed the spill response program for Nine Springs Environmental Consultants, Inc.

Coordinated immediate response and cleanup of over 150 spills of petroleum products, acids, caustics, industrial cleaners and other materials ranging in size from 5 to 15,000 gallons.

Soil and Groundwater Investigation and Remediation

Performed numerous leaking underground storage tank investigations and remediation projects in Wisconsin. Coordinated investigations and remediation at multiple out-of-state sites for an automobile manufacturer and car-rental system owner in Connecticut, Illinois, New Jersey, New York, Tennessee, and Virginia.

TONY J. KOLLASCH

Education

B.S., Geological Engineering, University of Wisconsin-Madison, 1996

B.S., Geology and Geophysics, University of Wisconsin-Madison, 1996

Professional Licenses

Engineer-in-Training, Wisconsin

Specialty Certifications

Certified Site Assessor, Wisconsin

Professional Experience

Mr. Kollasch utilizes his background in geological engineering and geology to link investigation and remediation solutions to meet the needs of clients. Tony has 17 years of experience, and his technical expertise emphasizes site assessment for case closure and redevelopment of properties. His project experience includes ASTM and AAI-compliant Phase 1 ESAs; Phase 2 ESAs; UST Closure Assessment, and site remediation. He has worked in Wisconsin, Iowa, Illinois, Michigan, Minnesota, Missouri, Florida, Georgia and Pennsylvania on a wide variety of projects.

Phase 1 Environmental Site Assessments

Completed over 150 Phase 1 Environmental Site Assessments (ESAs) at properties in 10 states.

Conducted multiple Phase 1 ESAs used to qualify for landowner liability protections under CERCLA. Qualified as an Environmental Professional under the All-Appropriate Inquiries (AAI) Rule.

Performed Phase 1 ESAs with expanded scope items, which fall outside the ASTM guidelines, including initial site inspections for asbestos, wetlands, radon, floodplains, earthquake potential, and water damage (potential mold issues).

Identified and utilized new technologies to more effectively and efficiently collect and present available environmental data including recent aerial photographs and site maps.

Brownfield Redevelopment

Managed a multi-year phased site investigation, remediation, and environmental coordination with construction oversight process with detailed City department input at an industrial laundry facility in Chicago, Illinois. Completed the project within the environmental budget and met project deadlines.

Performed Phase 1 and Phase 2 ESAs on a former shopping center and gas station (USTs and dry cleaner) and redevelopment as a high-rise building with underground parking at University Square in Madison, Wisconsin.

Assessed the former transportation terminal for a CVS Pharmacy in Madison, Wisconsin, through the Phase 1 and Phase 2 ESA process, assisting our client in acquiring brownfield funding sources for redevelopment. During redevelopment, managed impacted soil and groundwater from historical releases, and addressed real-time discoveries, including removing undocumented historical USTs and industrial fill areas.

Completed Phase 1 and Phase 2 ESAs on 1800's vintage residential properties in preparation for redevelopment of modern apartment buildings on the isthmus of Madison, Wisconsin.

Utilized municipal grant awards from the USEPA and IEPA to address a former riverfront iron foundry and salvage yard in Belvidere, Illinois. Work included Phase 1 and Phase 2 ESAs and remedial action plans for multiple properties related to planned residential redevelopment.

Utilized grant awards from the USEPA and IEPA to address multiple brownfields properties for the City of Waukegan, Illinois. Work under the grants included completing detailed Phase 2 ESAs.

Performed site investigation and developed strategic remedial options for redevelopment as a residential complex for a former barrel-plating site in Milwaukee, Wisconsin.

Completed environmental site assessment from historical records and site characterization for an unlicensed junkyard redevelopment as a health clinic in Robbins, Illinois. Thorough investigation and coordination with the proposed new construction plans were crucial to obtaining a No Further Action letter through the Site Remediation Program (SRP).

Worked on over 30 projects pursuing redevelopment for redevelopment sites throughout Illinois. Project work has included Phase 1 and Phase 2 ESAs, focused site investigations, remedial action plans, and state reimbursement budget claims.

Soil and Groundwater Investigation and Remediation

Worked on over 150 projects associated with petroleum site investigations and remediations at various sites in Wisconsin, Michigan, and Illinois. Projects involved performing site investigation activities; and preparation of site investigation reports; remedial action plans; design documents; remediation contracting; and operation, maintenance, and monitoring of remediation systems.

Utilized passive and active techniques to remove liquid petroleum from the subsurface while maximizing cost effectiveness and complying with state regulations for free product removal at various sites in Illinois and Michigan. Active technologies included enhanced fluid recovery and pump and treat groundwater systems. Implemented a free product abatement plan for both states, covering a total of over 100 sites.

Conducted site investigation and risk-based assessment at the Deerfield Toll Plaza in Deerfield, Illinois. Closure was granted for the site based on the relative risk to potential receptors at the property (toll way). Investigation and remediation costs were recovered from the Leaking Underground Storage Tank (LUST) fund.

Performed a rapid response free product removal due to a perceived explosive hazard in a nearby sewer main at a bulk terminal in River Rouge, Michigan. Rapid mobilization, active product removal, additional investigation, and system modifications were required while maintaining public safety under media and environmental Agency scrutiny.

RAY TIERNEY, PG, CEEP

Education

M.S. Water Resources Management, University of Wisconsin-Madison, 1987

B.S. Geology / Geophysics, Boston College, 1984

Professional Licenses/Registrations

Professional Geologist, Wisconsin

Certified Ground Water Professional

Certified Energy Efficiency Professional

Professional Experience

Mr. Tierney has 31 years of experience in environmental remediation, due diligence, and sustainability. Ray has helped manufacturers and other industrial clients control and reduce their legacy environmental liabilities, save money and reduce their risks, obtain grants and permits to expand, and implement cost saving practices. He has served as an expert witness for high-profile toxic tort lawsuits, has lead merger and acquisition due diligence teams, has given talks around the country on Disaster Recovery Planning, and has lead large-scale emergency responses at industrial facilities to both manage the liabilities associated with the disaster and to help businesses recover and thrive. Mr. Tierney has an M.S. from the University of Wisconsin-Madison.

Contamination Investigation and Remediation

Conducted soil, groundwater, sediment, surface water, and waste investigations at over 500 sites, including properties with contamination from solid and hazardous wastes, petroleum products, chlorinated solvents, polychlorinated biphenyls (PCBs), industrial chemicals, agrichemicals, and heavy metals. Remediation activities were often designed and coordinated with redevelopment construction activities to minimize costs and construction delays.

Acted as project manager for over 300 petroleum storage tank, petroleum terminal, petroleum spill, and petroleum pipeline corrective action sites. Remediation techniques have included, among others, soil excavation, soil venting, air sparging, groundwater extraction and treatment, bioremediation, and natural attenuation.

Brownfield Redevelopment

Conducted investigation, remediation, and redevelopment for hundreds of properties with soil and groundwater contamination throughout the United States. These have included, among other things, manufacturing plants, gasoline stations, automotive service shops, landfills, shopping malls, petroleum bulk plants, foundries, dry cleaners, chemical distributors, and hazardous substance spill and emergency response sites.

Acted as project manager for the historic renovation and redevelopment of many schools and industrial buildings into affordable housing projects in Wisconsin.

Analyzed and developed investigation and remediation strategies for industrial brownfield sites ranging from a fraction of an acre to over 50 acres in size.

Served as team leader for a successful \$1,000,000 brownfield grant for a manufacturing property, a \$430,000 brownfield grant for a petroleum distribution property, a brownfield grant for a municipal redevelopment, and many other brownfield and redevelopment projects.

Negotiated a variety of local approvals, development agreements, environmental insurance policies (cost cleanup policies and pollution legal liability policies), and tax incremental financing (TIF) agreements for brownfield redevelopment projects.

Involved with the legal support and/or has been an expert witness for lawsuits involving Superfund sites and petroleum contamination sites involving commercial, industrial, and residential properties.

Environmental Site Assessments and Merger and Acquisitions

Managed hundreds of Environmental Site Assessments (ESAs) ranging from abbreviated property transaction screens, to all manner of Phase 1 and 2 ESAs, to site investigation and remedial services. Performed ESAs in accordance with the American Society for Testing and Materials (ASTM) standards E 1527-00, E 1527-05, and the U.S. Environmental Protection Agency's (USEPA's) All Appropriate Inquiry (AAI) Standard, to meet financial institutions specific standards, various State requirements, and/or to meet client-specific scopes of work.

Performed merger and acquisition due diligence reviews by combining real estate, environmental, and health and safety evaluations of targeted companies. Reviews include real estate evaluations, as well as audits of ongoing operations at active businesses for compliance with U.S. Department of Labor – Occupational Safety and Health Administration (OSHA), USEPA, and state regulations, to quantify potential liabilities for ongoing transaction negotiations, and to plan for post-closing activities to address any future liabilities.

Completed Phase 2 ESAs, including full serve evaluations of soil, water, waste, building materials, and other site-specific potential hurdles to properties and/or re-development.

Conducted all types of site investigations to define the extent of contamination at a property for regulatory and cost liability assessment purposes for real estate developers, municipalities, and commercial and industrial clients.

Developed remediation costs to define liabilities associated with issues discovered in the assessment process, and conducted remediations to address these issues through to final closure.

Solid Waste Management

Managed In-field Conditions Study/Remedial Investigation for Jongetjes Landfill in Palmyra, Wisconsin. The project included the repair, replacement, and expansion of the existing

groundwater and gas monitoring system, monitoring well and gas probe installation and sampling, private well sampling, hydrogeologic conditions evaluation, landfill cap evaluation, and remedial alternative options assessment and implementation.

Performed quality assurance evaluation for an Initial Site Report preparation for waste landfill in southern Wisconsin.

Reviewed plan for many Initial Site Reports, Feasibility Studies, and Plan of Operations for municipal and industrial landfill in Wisconsin.

Evaluated groundwater monitoring networks and data sets, and established groundwater preventive action limits for many landfills in Wisconsin.

Prepared the Wisconsin Department of Natural Resources (WDNR) first Initial Site Report and Feasibility Completeness Checklists for proposed landfills.

Managed numerous Federal Superfund and Wisconsin Environmental Repair Program landfill projects.

Sustainability and Energy

Assists manufacturers with a broad range of services including environmental compliance, equipment upgrades, carbon footprint and greenhouse gas reduction strategies, asset dispositions, health and safety programs, pollution prevention, facility siting, grants and local approvals, disaster planning, and emergency response.

Served previously as supervisor of the remediation program for the State of Wisconsin; and then for the last 20 years at SCS Engineers has helped industry, developers, and municipalities across the country reduce and manage their legacy environmental liabilities in an orderly, cost effective way.

Directed energy savings assessments, life cycle cost return on investment evaluations, and energy use reduction projects at 25 manufacturers, including lighting, HVAC, waste heat recovery, air compressor, instrumentation, alternative energy, building envelope, and motor upgrade projects.

Publications and Presentations

Wisconsin Profitable Sustainability Initiative. American Bar Association Section of Environment, Energy, and Resources Newsletter Vol. 8, No. 2 May 2015

Disaster Recovery Planning: Template Forms and Instructions for Complying With Regulations, for Reducing Your Liabilities, and for Reestablishing Your Critical Business Functions. National Association of Chemical Distributors, 2006.

Buying and Selling Properties That are Contaminated. Wisconsin Banking News, 1998.

Environmental Assessments: The Fundamentals of Quantifying Risk and Performing Due Diligence. Agricultural Environmental Workshops - Wisconsin Bankers Association, 1997.

Wellhead Protection Districts in Wisconsin: An Analysis and Test Application. Wisconsin Geologic and Natural History Survey Special Report No. 10, 1988.

Delavan Lake: A Recovery and Management Study. University of Wisconsin-Madison, 1986.