


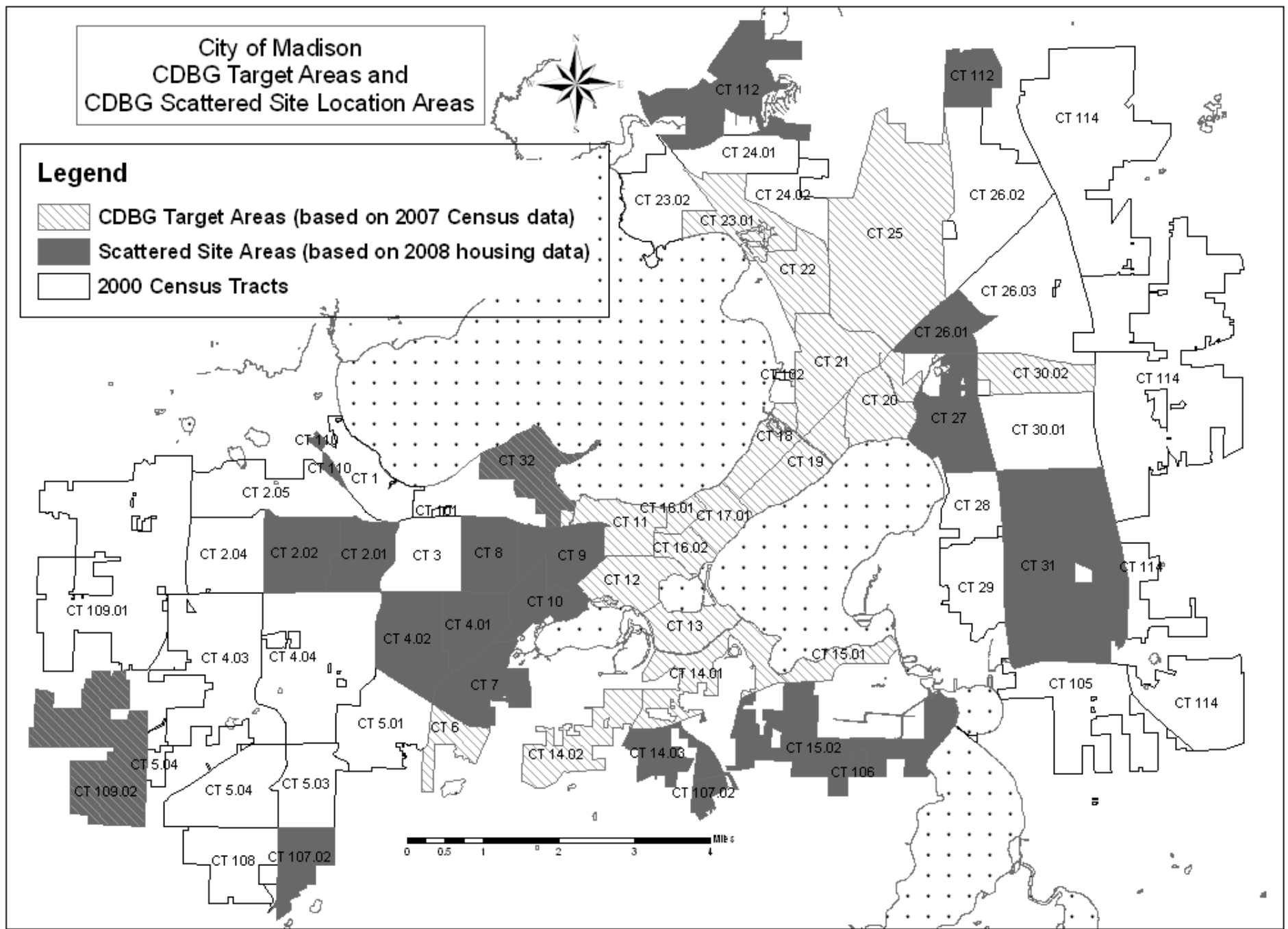


City of Madison
CDBG Target Areas and
CDBG Scattered Site Location Areas



Legend

-  CDBG Target Areas (based on 2007 Census data)
-  Scattered Site Areas (based on 2008 housing data)
-  2000 Census Tracts



TARGET AREA = at least 51% of individuals in census tract have income of less than or equal to 80% of area median income
SCATTERED SITE AREA = the census tract contains less than 1% of designated subsidized housing units