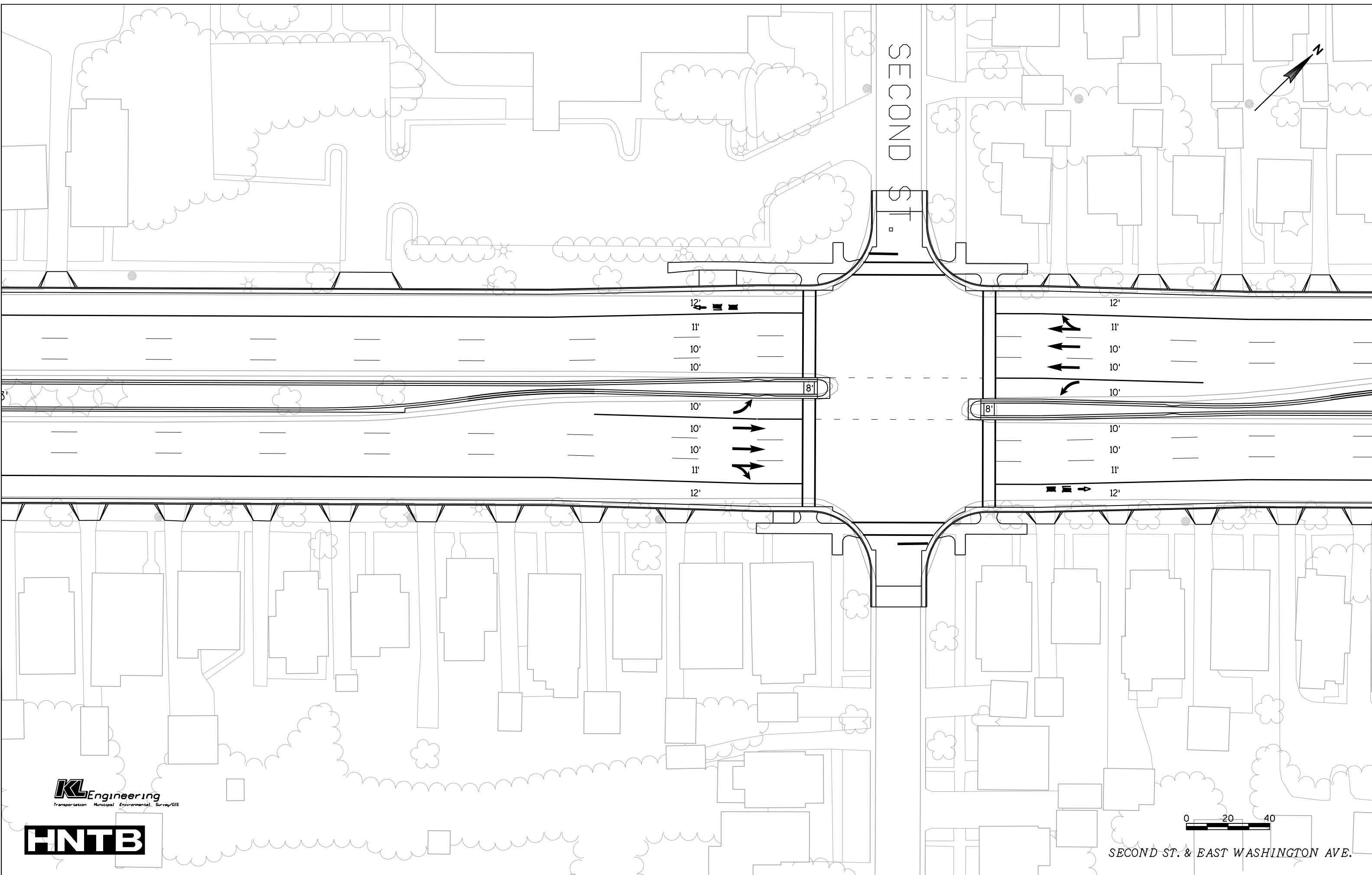
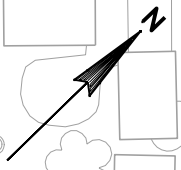
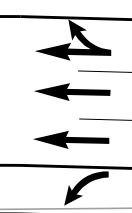
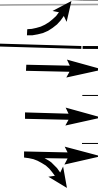


SECOND ST.



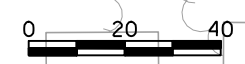
12'
11'
10'
10'
10'
10'
10'
11'
12'

12'
11'
10'
10'
10'
10'
10'
11'
12'



KL Engineering
Transportation Municipal Environmental Survey/GIS

HNTB



SECOND ST. & EAST WASHINGTON AVE.