

# Food Access Improvement Map v.2





## FOCUS AREAS

within Madison boundaries

Approved January 2018

Data source:  
NIP - Census Block Group data  
USDA - Census Tracts Low Income Low Access

### Legend

-  Focus Area
-  NRT
-  Madison\_Boundary
-  Madison main streets

