









Route 4

4 Weekday – South Transfer Point to North Transfer Point

Comes From Route	<div style="display: flex; justify-content: space-between; align-items: center;"> <div style="text-align: center;">  S South Transfer Point </div> <div style="text-align: center;">  Park St. and Fish Hatchery Rd. </div> <div style="text-align: center;">  Johnson St. and Park St. </div> <div style="text-align: center;">  W. Main St. and S. Carroll St. </div> <div style="text-align: center;">  Jenifer St. and Ingersoll St. </div> <div style="text-align: center;">  Winnebago St. and Atwood Ave. </div> <div style="text-align: center;">  Oak St. and East Washington Ave. </div> <div style="text-align: center;">  N North Transfer Point </div> </div>								Becomes Route
	1	2	3	4	5	6	7	8	
G	5:20	5:26	5:32	5:40	5:45	5:48	5:51	5:57	22
4	6:00	6:07	6:15	6:23	6:29	6:33	6:37	6:45	4
G	6:30	6:37	6:46	6:58	7:05	7:09	7:14	7:22	4
4	7:00	7:07	7:16	7:28	7:35	7:39	7:44	7:52	4
4	7:30	7:37	7:46	7:58	8:05	8:09	8:14	8:22	4
4	8:00	8:07	8:16	8:28	8:35	8:39	8:44	8:52	4
4	8:30	8:37	8:46	8:58	9:05	9:09	9:14	9:22	4
4	9:00	9:07	9:16	9:28	9:35	9:39	9:44	9:52	4
4	9:30	9:37	9:46	9:58	10:05	10:09	10:14	10:22	4
4	10:00	10:07	10:16	10:28	10:35	10:39	10:44	10:52	4
4	10:30	10:37	10:46	10:58	11:05	11:09	11:14	11:22	4
4	11:00	11:07	11:16	11:28	11:35	11:39	11:44	11:52	4
4	11:30	11:37	11:46	11:58	12:05	12:09	12:14	12:22	4
4	12:00	12:07	12:16	12:28	12:35	12:39	12:44	12:52	4
4	12:30	12:37	12:46	12:58	1:05	1:09	1:14	1:22	4
4	1:00	1:07	1:16	1:28	1:35	1:39	1:44	1:52	4
4	1:30	1:37	1:46	1:58	2:05	2:09	2:14	2:22	4
4	2:00	2:07	2:16	2:28	2:35	2:39	2:44	2:52	4
4	2:30	2:37	2:46	2:58	3:05	3:09	3:14	3:22	4
4	3:00	3:07	3:16	3:28	3:35	3:39	3:44	3:52	4
4	3:30	3:37	3:46	3:58	4:05	4:09	4:14	4:24	4
4	4:00	4:07	4:16	4:28	4:35	4:39	4:44	4:54	4
4	4:30	4:37	4:46	4:58	5:05	5:09	5:14	5:24	4
4	5:00	5:07	5:16	5:28	5:35	5:39	5:44	5:54	4
4	5:30	5:37	5:45	5:57	6:03	6:06	6:10	6:18	17
4	6:00	6:07	6:15	6:27	6:33	6:36	6:40	6:48	4
4	7:00	7:07	7:15	7:27	7:33	7:36	7:40	7:48	4
4	8:00	8:07	8:15	8:27	8:33	8:36	8:40	8:48	4
4	9:00	9:07	9:15	9:27	9:33	9:36	9:40	9:48	4
4	10:00	10:07	10:15	10:27	10:33	10:36	10:40	10:48	4
4	11:00	11:07	11:15	11:24	11:30	11:33	11:37	11:44	21
18	11:57	12:03	12:11	12:19	12:24	12:27	12:31	12:37	G


WEEKDAY


SEE MAP ON PAGE 27

Light Type=AM **Bold Type=PM** G=garage

Metro Transit Tracker

Real-time bus arrivals for every stop.





mymetrobus.com

Route 4

4 Weekday – North Transfer Point to South Transfer Point



Comes From Route	North Transfer Point	Oak St. and East Washington Ave.	Winnebago St. and Atwood Ave.	Jenifer St. and Ingersoll St.	E. Mifflin St. and N. Pinckney St.	University Ave. and Park St.	Park St. and Erin St.	South Transfer Point	Becomes Route
	8	7	6	5	4	3	2	1	
G	5:20	5:25	5:28	5:31	5:39	5:45	5:50	5:56	4
G	6:00	6:05	6:10	6:13	6:22	6:29	6:35	6:44	4
G	6:30	6:36	6:41	6:44	6:56	7:04	7:10	7:20	4
4	7:00	7:06	7:11	7:14	7:26	7:34	7:40	7:50	4
4	7:30	7:36	7:41	7:44	7:56	8:04	8:10	8:20	4
4	8:00	8:06	8:11	8:14	8:26	8:34	8:40	8:50	4
4	8:30	8:36	8:41	8:44	8:56	9:04	9:10	9:20	4
4	9:00	9:06	9:11	9:14	9:26	9:34	9:40	9:50	4
4	9:30	9:36	9:41	9:44	9:56	10:04	10:10	10:20	4
4	10:00	10:06	10:11	10:14	10:26	10:34	10:40	10:50	4
4	10:30	10:36	10:41	10:44	10:56	11:04	11:10	11:20	4
4	11:00	11:06	11:11	11:14	11:26	11:34	11:40	11:50	4
4	11:30	11:36	11:41	11:44	11:56	12:04	12:10	12:20	4
4	12:00	12:06	12:11	12:14	12:26	12:34	12:40	12:50	4
4	12:30	12:36	12:41	12:44	12:56	1:04	1:10	1:20	4
4	1:00	1:06	1:11	1:14	1:26	1:34	1:40	1:50	4
4	1:30	1:36	1:41	1:44	1:56	2:04	2:10	2:20	4
4	2:00	2:06	2:11	2:14	2:26	2:34	2:40	2:50	4
4	2:30	2:36	2:41	2:44	2:56	3:04	3:10	3:20	4
4	3:00	3:06	3:11	3:14	3:26	3:34	3:40	3:50	4
4	3:30	3:36	3:41	3:45	3:56	4:06	4:14	4:24	4
4	4:00	4:06	4:11	4:15	4:26	4:36	4:44	4:54	4
4	4:30	4:36	4:41	4:45	4:56	5:06	5:14	5:24	4
4	5:00	5:06	5:11	5:15	5:26	5:36	5:44	5:54	4
4	5:30	5:35	5:40	5:44	5:55	6:04	6:11	6:20	G
4	6:00	6:05	6:10	6:14	6:25	6:34	6:41	6:50	4
4	7:00	7:05	7:10	7:14	7:25	7:34	7:41	7:50	4
4	8:00	8:05	8:10	8:14	8:25	8:34	8:41	8:50	4
4	9:00	9:05	9:10	9:14	9:25	9:34	9:41	9:50	4
4	10:00	10:05	10:10	10:14	10:25	10:34	10:41	10:50	4
4	11:00	11:05	11:09	11:12	11:20	11:27	11:31	11:39	G

WEEKDAY

Light Type=AM **Bold Type=PM** G=garage

SEE MAP ON PAGE 27



Stay Informed!






Get personalized text & e-mail alerts.

Sign up at mymetrobus.com












Route 4

4 Saturday/Sunday/Holiday – South Transfer Point to North Transfer Point

Comes From Route					Jenifer St. and Ingersoll St.	Winnebago St. and Atwood Ave.	Oak St. and East Washington Ave.		Becomes Route
	1	2	3	4	5	6	7	8	
G	7:00	7:07	7:16	7:25	7:32	7:36	7:42	7:50	21
18	8:00	8:07	8:16	8:25	8:32	8:36	8:42	8:50	21
18	9:00	9:07	9:16	9:25	9:32	9:36	9:42	9:50	21
18	10:00	10:07	10:16	10:25	10:32	10:36	10:42	10:50	21
18	11:00	11:07	11:16	11:25	11:32	11:36	11:42	11:50	21
18	12:00	12:07	12:16	12:25	12:32	12:36	12:42	12:50	21
18	1:00	1:07	1:16	1:25	1:32	1:36	1:42	1:50	21
18	2:00	2:07	2:16	2:25	2:32	2:36	2:42	2:50	21
18	3:00	3:07	3:16	3:25	3:32	3:36	3:42	3:50	21
18	4:00	4:07	4:16	4:25	4:32	4:36	4:42	4:50	21
18	5:00	5:07	5:16	5:25	5:32	5:36	5:42	5:50	21
18	6:00	6:07	6:16	6:25	6:32	6:36	6:42	6:50	21
18	7:00	7:07	7:16	7:25	7:32	7:36	7:42	7:50	21
18	8:00	8:07	8:16	8:25	8:32	8:36	8:42	8:50	21
18	9:00	9:07	9:16	9:25	9:32	9:36	9:42	9:50	21
18	10:00	10:07	10:16	10:25	10:32	10:36	10:42	10:50	G

4 Saturday/Sunday/Holiday – North Transfer Point to South Transfer Point

Comes From Route									Becomes Route
	8	7	6	5	4	3	2	1	
G	6:12	6:17	6:21	6:26	6:34	6:43	6:49	6:56	18
22	7:00	7:06	7:11	7:16	7:25	7:34	7:41	7:50	18
22	8:00	8:06	8:11	8:16	8:25	8:34	8:41	8:50	18
22	9:00	9:06	9:11	9:16	9:25	9:34	9:41	9:50	18
22	10:00	10:06	10:11	10:16	10:25	10:34	10:41	10:50	18
22	11:00	11:06	11:11	11:16	11:25	11:34	11:41	11:50	18
22	12:00	12:06	12:11	12:16	12:25	12:34	12:41	12:50	18
22	1:00	1:06	1:11	1:16	1:25	1:34	1:41	1:50	18
22	2:00	2:06	2:11	2:16	2:25	2:34	2:41	2:50	18
22	3:00	3:06	3:11	3:16	3:25	3:34	3:41	3:50	18
22	4:00	4:06	4:11	4:16	4:25	4:34	4:41	4:50	18
22	5:00	5:06	5:11	5:16	5:25	5:34	5:41	5:50	18
22	6:00	6:06	6:11	6:16	6:25	6:34	6:41	6:50	18
22	7:00	7:06	7:11	7:16	7:25	7:34	7:41	7:50	18
22	8:00	8:06	8:11	8:16	8:25	8:34	8:41	8:50	18
22	9:00	9:06	9:11	9:16	9:25	9:34	9:41	9:50	18
22	10:00	10:06	10:11	10:16	10:25	10:34	10:41	10:50	G

These trips are NOT operated on Sundays or holidays.

These trips are NOT operated on holidays.

Light Type=AM **Bold Type=PM** G=garage

Route 4

