










Royster Clark Special Area Plan

 Royster Clark Planning Area

Existing Land Use

-  Residential - Single Family
-  Residential - Two Family
-  Residential - Three or more units
-  Residential - Other
-  Industrial
-  Commercial
-  Institutional
-  Park, Open Space or Drainage
-  Vacant or Ag