











Map 4: Existing Land Use

Northeast Neighborhoods Development Plan
June 2009

- | | | |
|---|--|--|
|  Planning Area |  Residential |  Institutional |
|  Overhead Electric Transmission Line |  Dwelling Unit |  Parks and Open Space |
|  Natural Gas Transmission Pipeline |  Commercial |  Agriculture/Vacant |
| |  Industrial/Utilities | |