












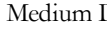


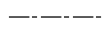






M:\arcdata\c_plan\peripheral_neighborhood_development_plans\northeast_area\ndp\final_maps\Map 6 Land Use-Street Plan.mxd June 15, 2009

Map 6: Land Use and Street Plan Phase 1 Planning Area

Northeast Neighborhoods Development Plan
June 2009

- | | | | |
|---|---|---|--|
|  Planning Area |  Low Density Residential (< 16 units/acre) |  Community Mixed-Use |  Park |
|  Phase 2 Planning Area |  Housing Mix 1 |  Neighborhood Mixed-Use |  Other Open Space and Stormwater Management |
|  Street Right-of-Way |  Housing Mix 2 |  Potential Mixed-Use |  Potential Stormwater Detention Location |
|  Overhead Electric Transmission Line |  Medium Density Residential (16 - 40 units/acre) |  Employment |  Wetland |
|  Natural Gas Transmission Pipeline |  Housing Mix 3 |  Civic/Institutional | |
| |  Housing Mix 4 |  Utilities | |

DRAFT

