









M:\arcgis\workspace\plan\peripheral_neighborhood_development_plans\northeast_area\nd\final\maps\Map 7 Park and Open Space Plan.mxd June 15, 2009

Map 7: Park and Open Space Plan Phase 1 Planning Area

Northeast Neighborhoods Development Plan
June 2009

- | | | | |
|---|-------------------------------------|---|--|
|  | Planning Area |  | Park |
|  | Overhead Electric Transmission Line |  | Other Open Space and Stormwater Management |
|  | Natural Gas Transmission Pipeline |  | Potential Stormwater Detention Location |
|  | Wetland |  | Potential Community Gardens |

Note: Some of the parks may increase in size based on required parkland dedication and desired facilities.

DRAFT

