











Appendix Map 3: Burke Cooperative Plan

Pumpkin Hollow Neighborhood Development Plan
March 2008

- | | | |
|---|--|---|
|  Planning Area |  City of Madison (2008) |  Village of DeForest (2008) |
|  Township Boundary |  Boundary Adjustment Area - Madison |  Boundary Adjustment Area - DeForest |
|  Town of Burke Protected Areas |  City of Sun Prairie (2008) | |
|  Final Boundary Line |  Boundary Adjustment Area - Sun Prairie | |

