






Map 5: Existing Zoning

Pumpkin Hollow Neighborhood Development Plan
October 2007

 Planning Area	Madison Districts	Dane County Districts	Sun Prairie Districts	DeForest Districts
 City of Madison	Residence Districts R2	Residence Districts R-1, R-1A, R-2, R-3, R-3A, R-4	Residence Districts MR-8, SR-4, UR-12	Industrial District M-2
 City of Sun Prairie	Commercial Districts C2	Rural Homes District RH-1, RH-2	Commercial Districts NC	Local Business District B-2
 Village of DeForest	Office Districts O-1, O-3, O-4	Commercial Districts C-1, C-2, LC-1	Special Districts PD Planned Development	Agriculture Districts A-1
 Unincorporated Jurisdictions	Manufacturing Districts M1	Industrial District M-1		Special Districts PUD Planned Unit Development
	Special Districts C Conservancy W Wetland A Agriculture	Recreation District RE-1		
		Local Business District B-1		
		Agriculture Districts A-1, A-1EX, A-2		

