

















# Map 6: Land Use and Street Plan

Pumpkin Hollow Neighborhood Development Plan  
March 2008

- |   |   |  |  |
|---|---|--|--|
|  Planning Area             |  Housing Mix 1 |  Mixed Use Neighborhood Center |  County / Municipal Park                    |
|  Future Municipal Boundary |  Housing Mix 2 |  Potential Employment          |  Token Creek Conservation Area              |
|  Street Right-of-Way       |  Housing Mix 3 |  Civic / Institutional         |  Other Open Space and Stormwater Management |
|   |  Housing Mix 4 |  Utilities                     |  Potential Stormwater Location              |
|   |   |  Wetland                       |  |

**DRAFT**

