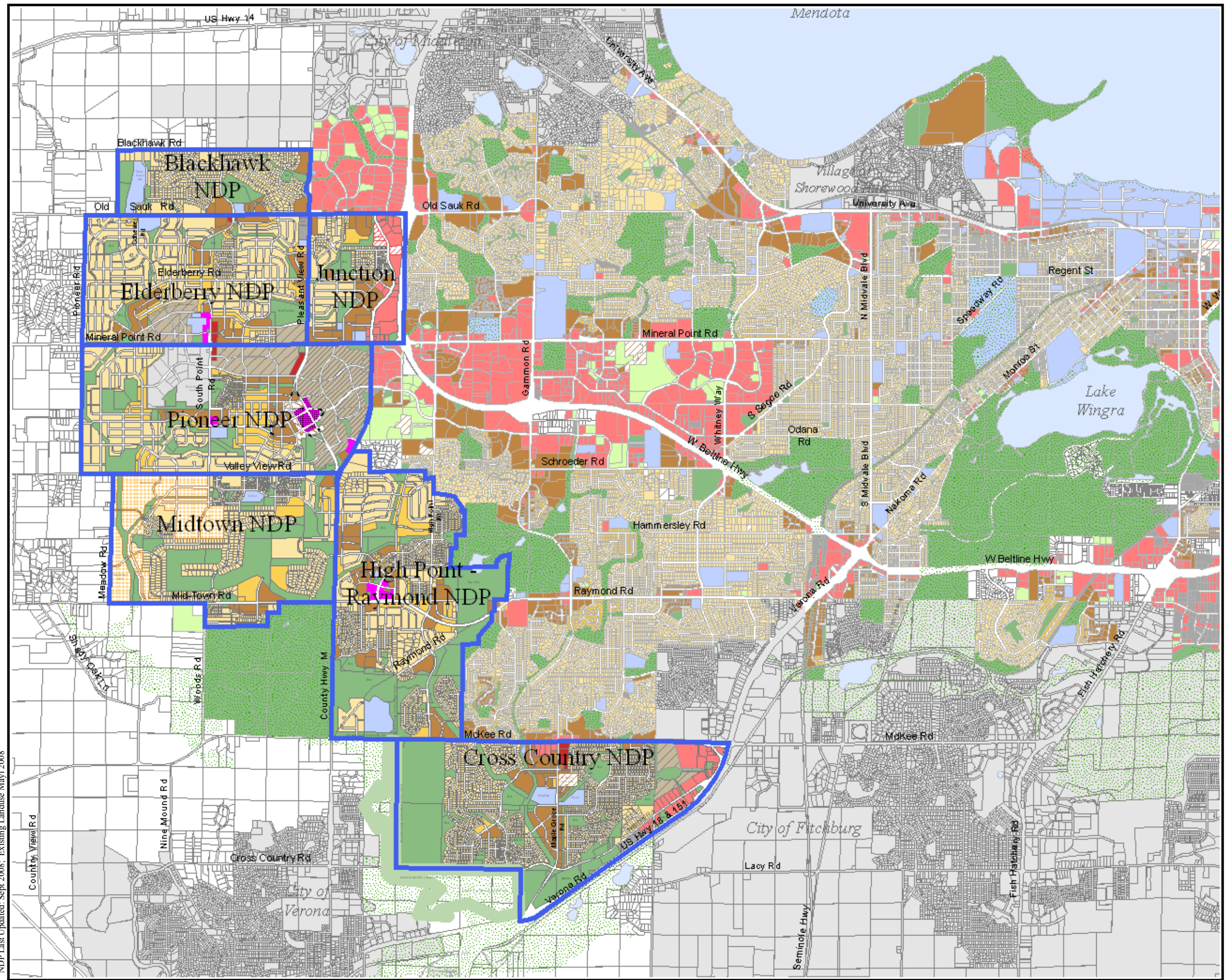
























NDP Last Updated: Sept 2008; Existing Landuse May1 2008



City of Madison - WEST Existing Land Uses & Proposed Land Use on Vacant Land

Legend:

-  Areas with Adopted Neighborhood Development or Special Area Plans
 -  Proposed Open Space (2006 Land Use Plan)
- Land Uses:
-  Residential - Low Density
 -  Residential - Low-Med. Density
 -  Residential - Med. Density
 -  Residential - Med.-High Density
 -  Res. Other (group home, dorm, etc.)
 -  Future Res.
 -  Commercial
 -  Neighborhood Commercial
 -  Office
 -  Research & Development
 -  Employment
 -  MIXED USE - Neighborhood Mix
 -  MIXED USE - Urban Mix
 -  MIXED USE - Commercial (no residential)
 -  Industrial
 -  Light Industrial
 -  Institutional
 -  Institutional - Public Utility
 -  Park, Drainage & Open Space
 -  Vacant, Agriculture or Undeveloped



Miles

