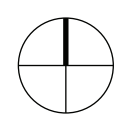


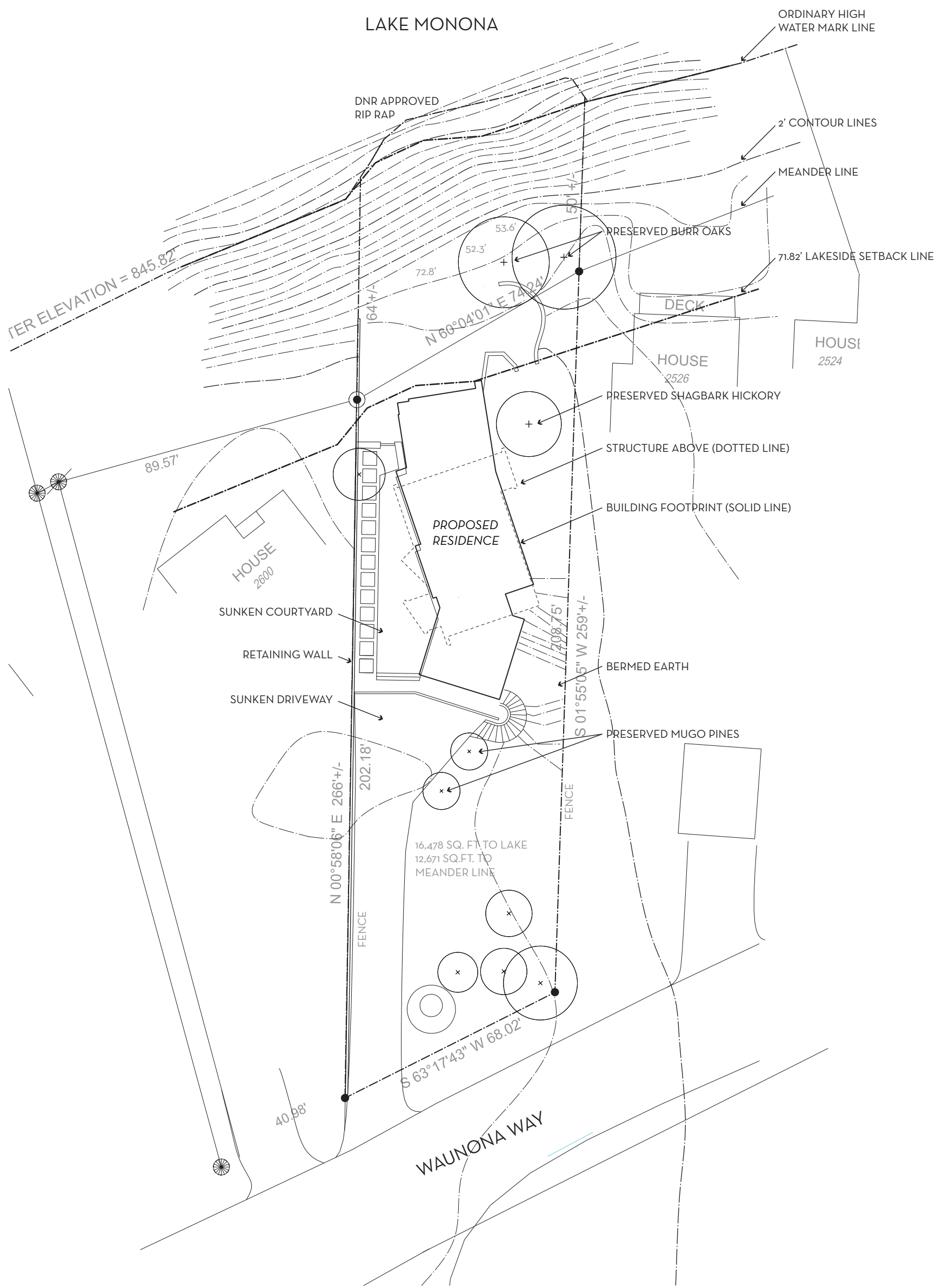
**A** SITE PLAN - EXISTING  
**R-01** SCALE 1" = 30'



RESIDENCE FOR MR. KARL LANG  
 2528 WAUNONA WAY, MADISON, WI. 53704  
 EXISTING SITE PLAN / **R01**  
 06.08.11

MdBdesign, LLC  
 608.334.2661 | mjd2333@gmail.com

| INITIAL ISSUE DATE |
|--------------------|
| 06.08.11           |
| REVISIONS          |
|                    |
|                    |
|                    |



LAKE MONONA

ORDINARY HIGH WATER MARK LINE

DNR APPROVED RIP RAP

2' CONTOUR LINES

MEANDER LINE

WATER ELEVATION = 845.82'

71.82' LAKESIDE SETBACK LINE

PRESERVED BURR OAKS

N 60°04'01" E 74.24'

DECK

HOUSE 2526

HOUSE 2524

PRESERVED SHAGBARK HICKORY

STRUCTURE ABOVE (DOTTED LINE)

BUILDING FOOTPRINT (SOLID LINE)

89.57'

HOUSE 2600

SUNKEN COURTYARD

RETAINING WALL

SUNKEN DRIVEWAY

PROPOSED RESIDENCE

BERMED EARTH

PRESERVED MUGO PINES

N 00°58'06" E 266'+/-

FENCE

16,478 SQ. FT. TO LAKE  
12,671 SQ. FT. TO MEANDER LINE

S 01°55'05" W 259'+/-

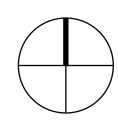
FENCE

S 63°17'43" W 68.02'

40.98'

WAUNONA WAY

**A** SITE PLAN - PROPOSED  
R-02 SCALE 1" = 30'



RESIDENCE FOR MR. KARL LANG  
2528 WAUNONA WAY, MADISON, WI. 53704  
PROPOSED SITE PLAN / **R02**  
06.08.11

MdBdesign, LLC  
608.334.2661 | mjd2333@gmail.com

| INITIAL ISSUE DATE |
|--------------------|
| 06.08.11           |
| REVISIONS          |
|                    |
|                    |