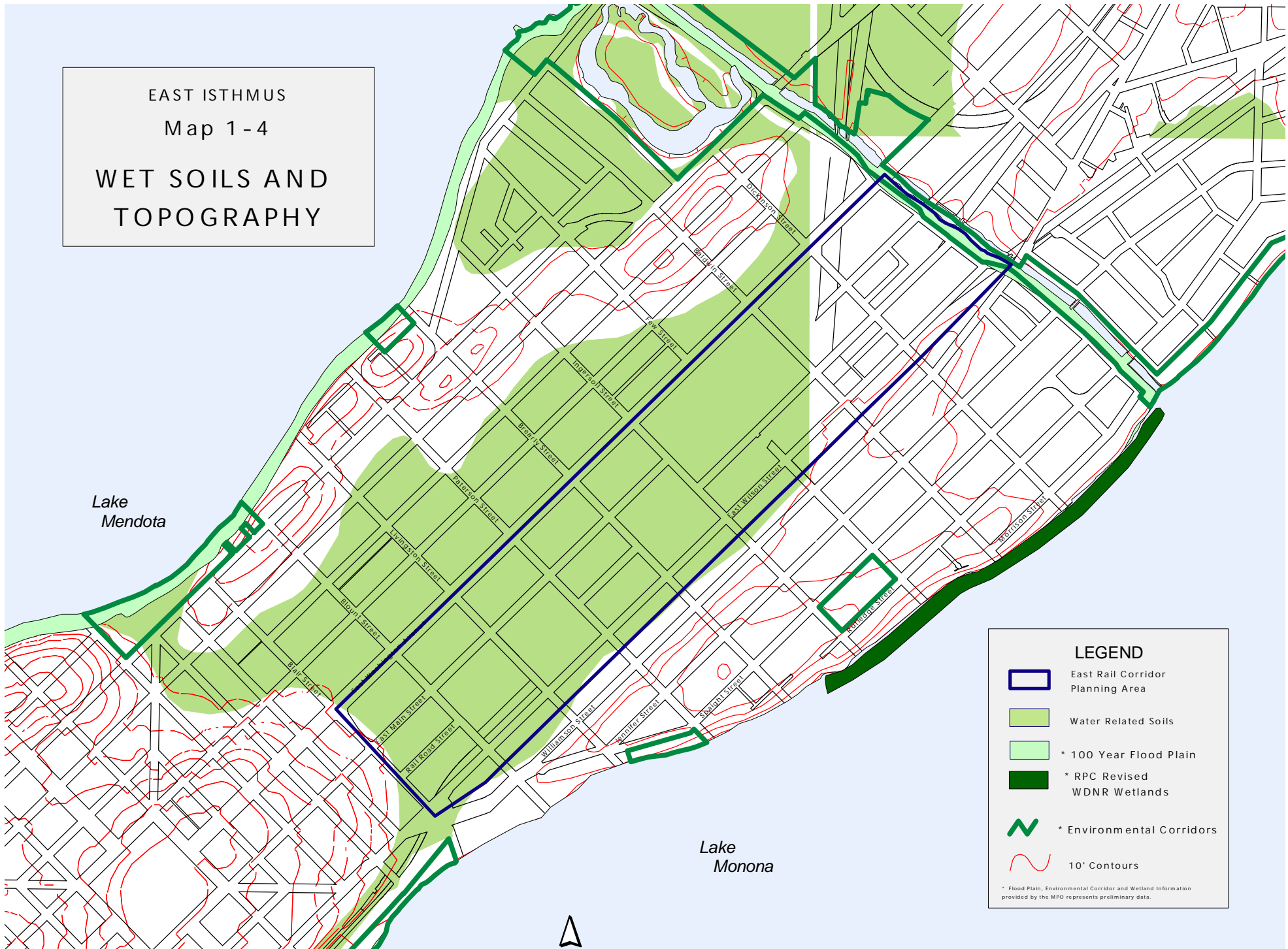








EAST ISTHMUS
 Map 1 - 4
**WET SOILS AND
 TOPOGRAPHY**



Lake Mendota

Lake Monona

LEGEND

-  East Rail Corridor Planning Area
-  Water Related Soils
-  * 100 Year Flood Plain
-  * RPC Revised WDNR Wetlands
-  * Environmental Corridors
-  10' Contours

* Flood Plain, Environmental Corridor and Wetland information provided by the MPO represents preliminary data.

