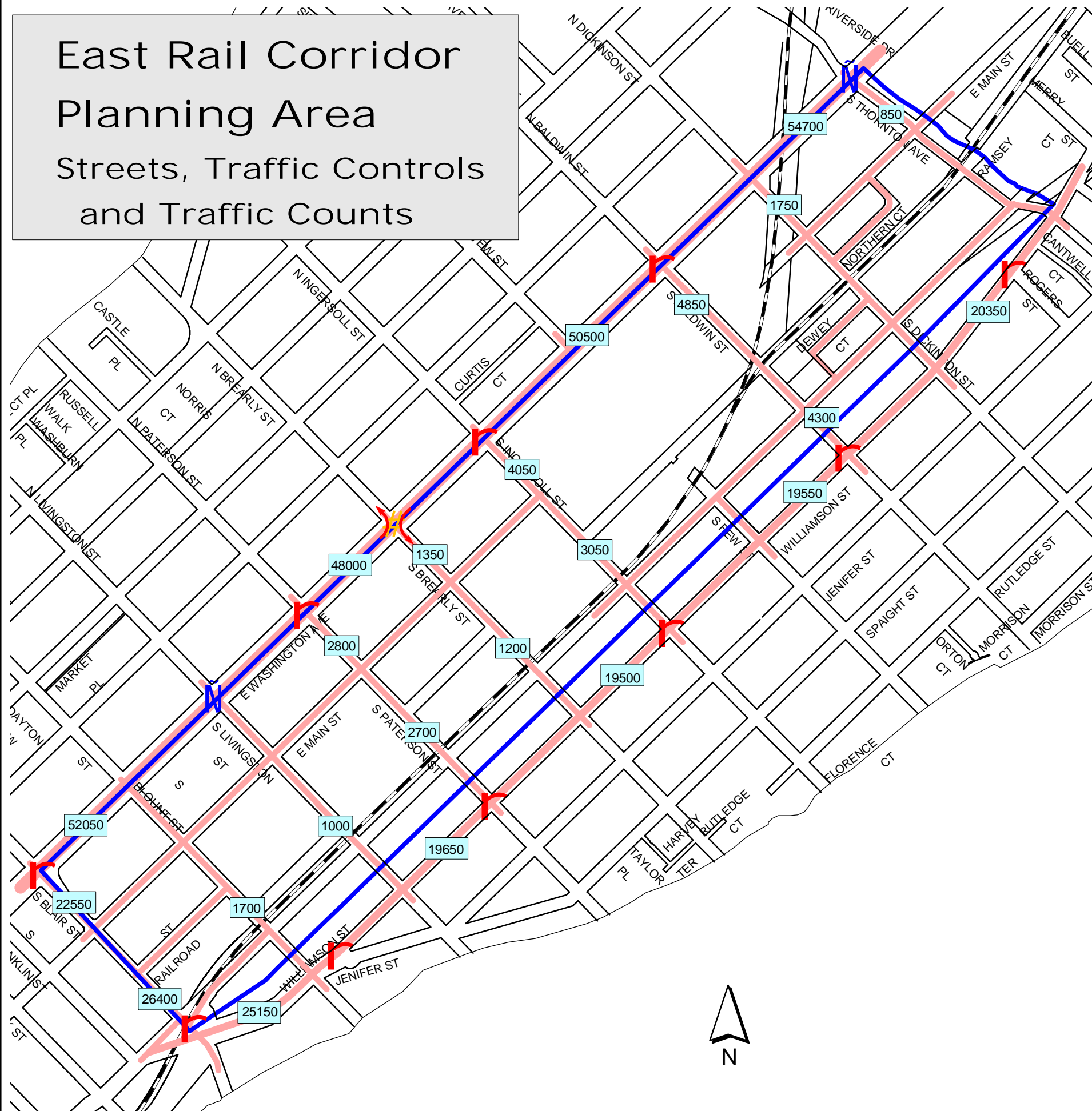








East Rail Corridor Planning Area

Streets, Traffic Controls and Traffic Counts



-  **Existing Roadways**
Area roadways provide access to existing uses within the planning area, and connectivity as part of the larger isthmus street infrastructure. Existing roadways also bisect the planning area in a manner which does not facilitate the assembly of larger tracts of lands. As a result, existing roadways and connections may need to be re-examined as part of the East Rail Corridor Planning Project.
-  **Traffic Signals**
-  **Median - No Through Traffic**
-  **Median - Left Turns Only**
-  **Average Daily Traffic Volumes - 1999**
-  **East Rail Corridor Planning Area**