

100 Year TOT

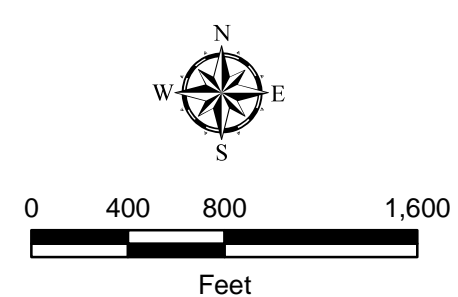
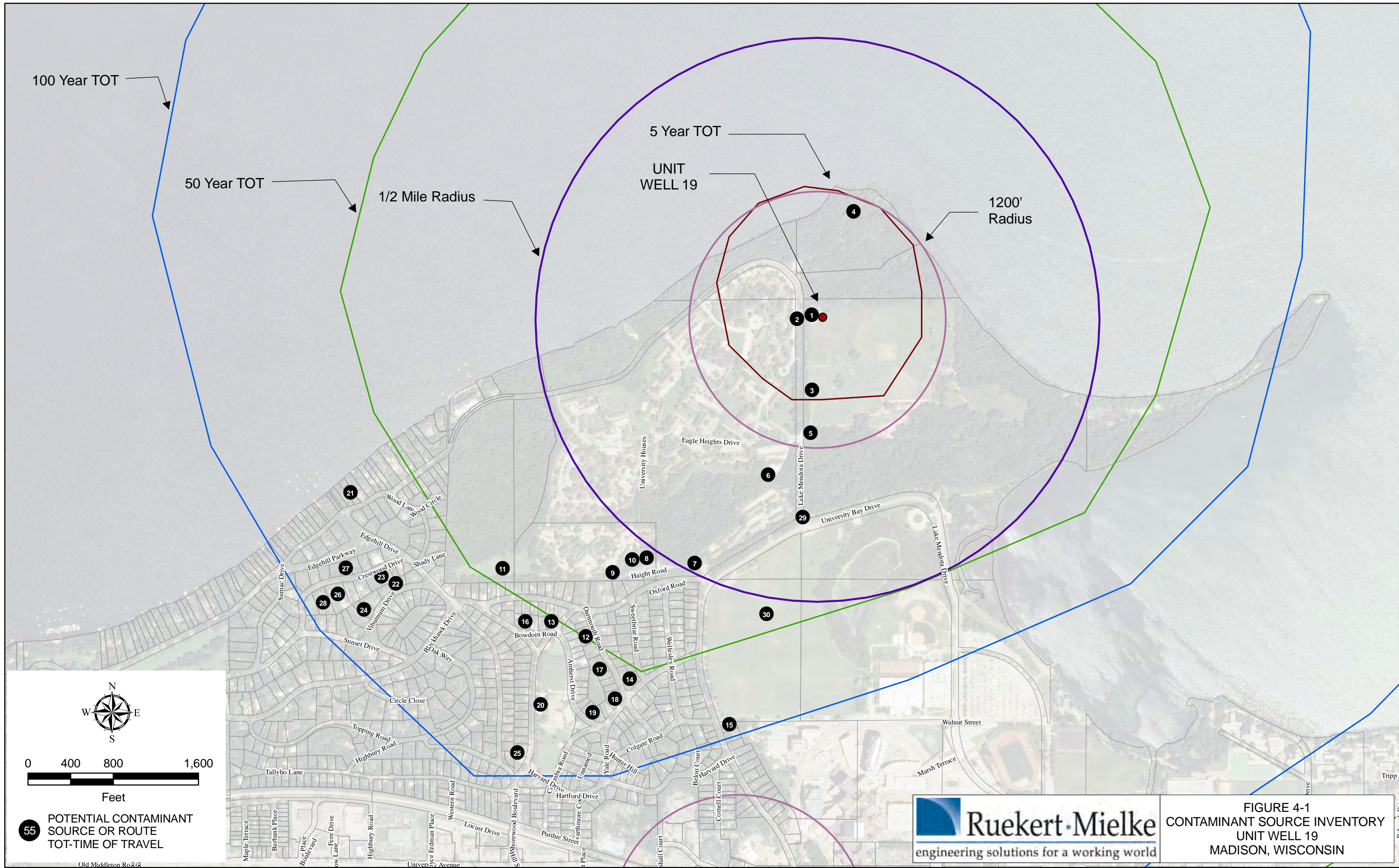
50 Year TOT

1/2 Mile Radius

5 Year TOT

UNIT WELL 19

1200' Radius



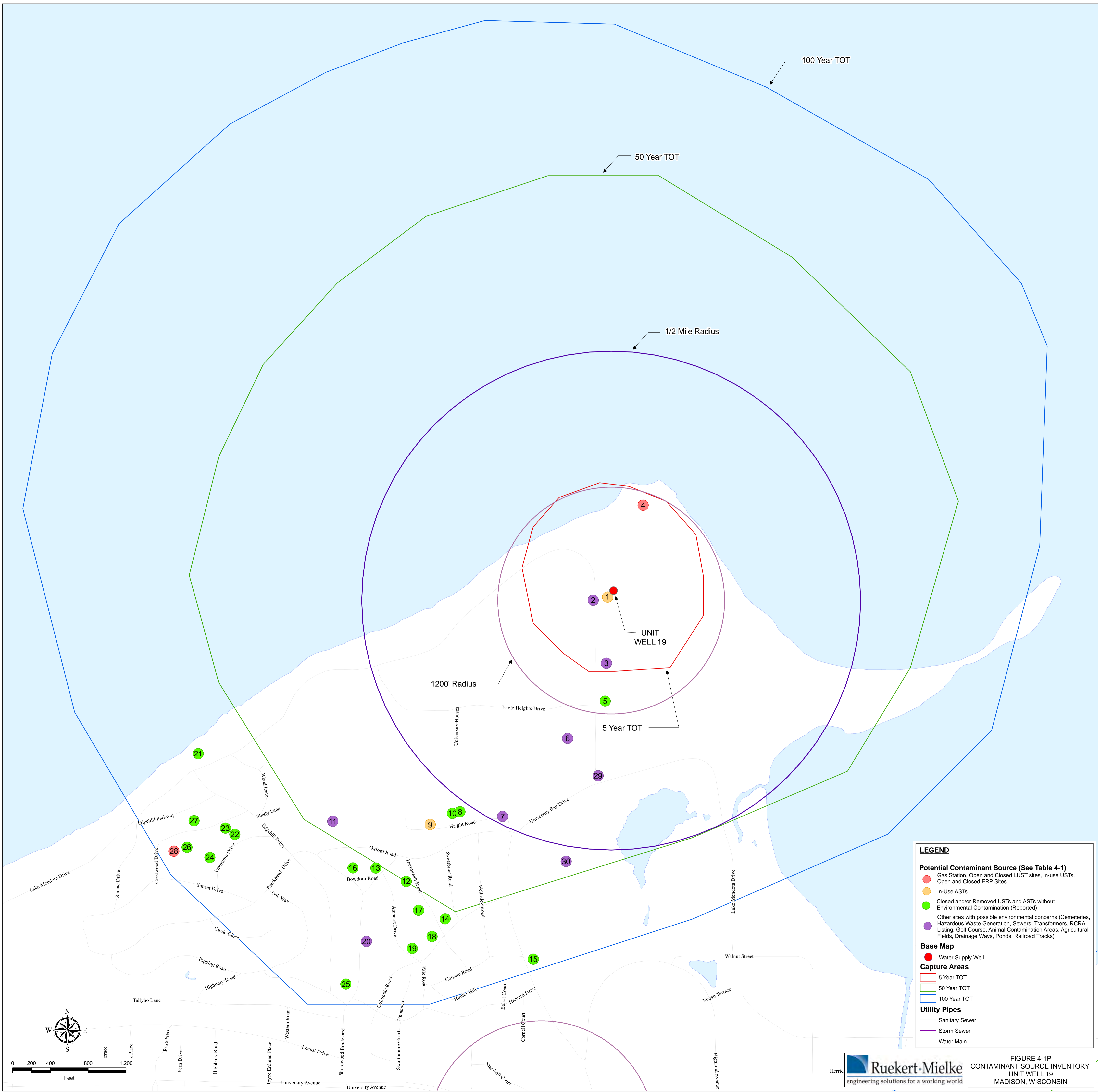
**55** POTENTIAL CONTAMINANT SOURCE OR ROUTE TOT-TIME OF TRAVEL



**FIGURE 4-1**  
**CONTAMINANT SOURCE INVENTORY**  
**UNIT WELL 19**  
**MADISON, WISCONSIN**

I:\Projects\112-Madison\1003\Well19\PowerContam.mxd

Old Middleton Road



**LEGEND**

**Potential Contaminant Source (See Table 4-1)**

- Gas Station, Open and Closed LUST sites, in-use USTs, Open and Closed ERP Sites
- In-Use ASTs
- Closed and/or Removed USTs and ASTs without Environmental Contamination (Reported)
- Other sites with possible environmental concerns (Cemeteries, Hazardous Waste Generation, Sewers, Transformers, RCRA Listing, Golf Course, Animal Contamination Areas, Agricultural Fields, Drainage Ways, Ponds, Railroad Tracks)

**Base Map**

- Water Supply Well

**Capture Areas**

- 5 Year TOT
- 50 Year TOT
- 100 Year TOT

**Utility Pipes**

- Sanitary Sewer
- Storm Sewer
- Water Main

FIGURE 4-1P  
CONTAMINANT SOURCE INVENTORY  
UNIT WELL 19  
MADISON, WISCONSIN



I:\Projects\8112-Madison\190021\004\Well19\Plan\Contam30.mxd