

SOURCE: USGS 7.5 MINUTE QUADRANGLE,  
MIDDLETON, WISCONSIN, 1982

T.O.T. = TIME OF TRAVEL

③ POTENTIAL CONTAMINANT SOURCE OR ROUTE

SCALE 1 : 12,000


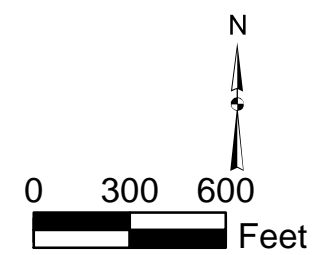


FIGURE 4-1  
CONTAMINANT SOURCE INVENTORY  
UNIT WELL 29  
MADISON, WISCONSIN

APRIL 2003



③ POTENTIAL CONTAMINANT SOURCE OR ROUTE  
T.O.T. = TIME OF TRAVEL

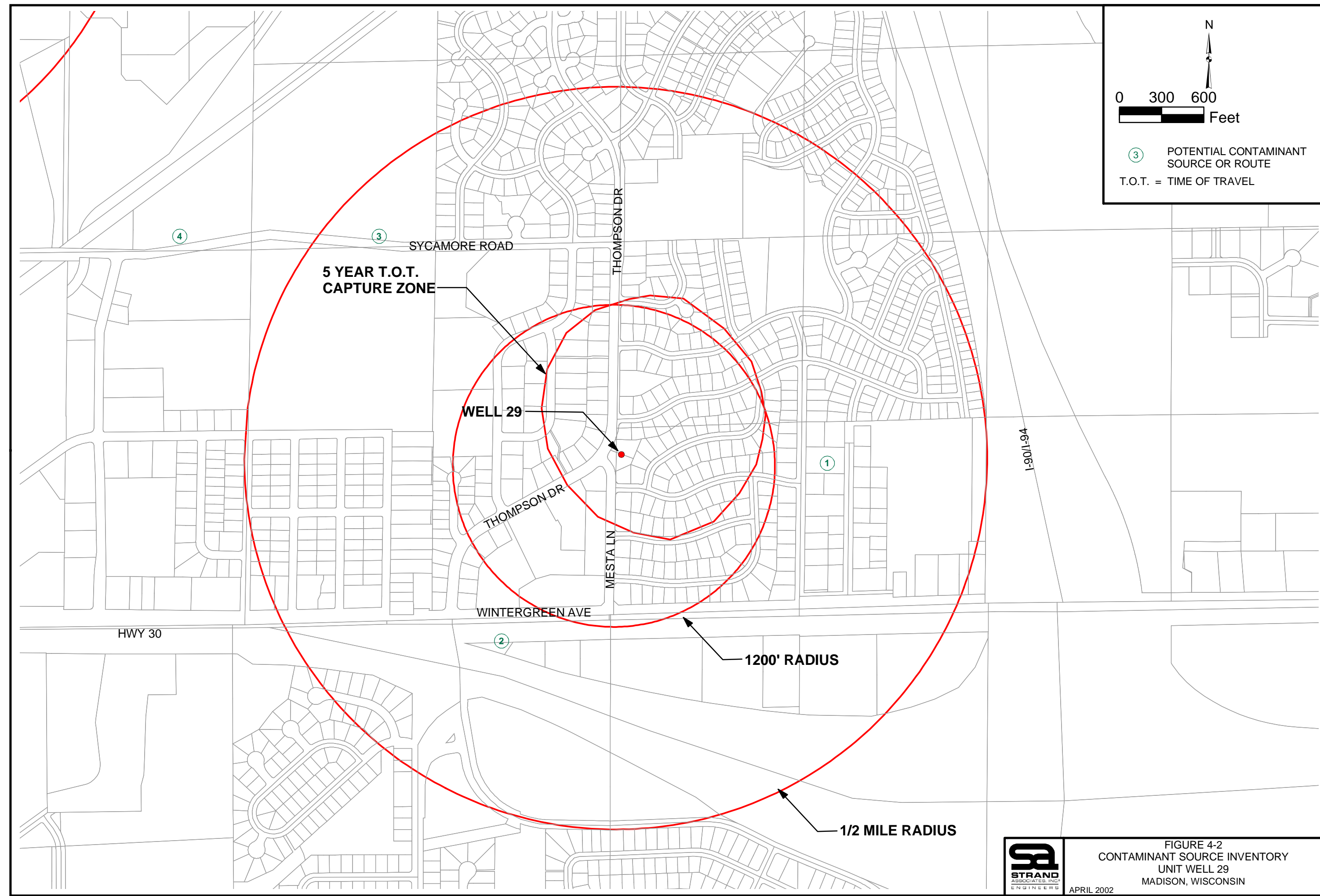


FIGURE 4-2  
CONTAMINANT SOURCE INVENTORY  
UNIT WELL 29  
MADISON, WISCONSIN  
APRIL 2002