

Madison, Wisconsin

CITY OF MADISON

CITY ENGINEERING DIVISION

DEPARTMENT OF PUBLIC WORKS

PLAN OF PROPOSED IMPROVEMENT

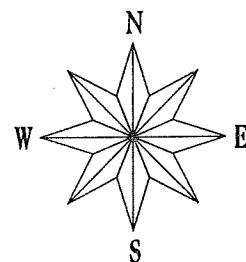
INDEX OF SHEETS

SHEET NO.	TITLE
1	PROJECT LOCATION MAP
LM-1	FISH HATCHERY RD
F-1	FRISCH RD
FR-1	HAMMERSLEY RD
H1-H2	E MIFFLIN ST
M1-M3	MADISON ST
MA-1	PAWLING ST
P-1	SUNFIELD ST
S-1	TOKAY BLVD
TK-1	TRACEWAY DR
TR-1	SHERMAN AVE ISLANDS & BUS PADS
SH1-SH9	SHERMAN AVE PAVEMENT MARKINGS
SHMK1-SHMK20	

CONVENTIONAL SIGNS

FIELD VERIFY ALL UTILITY LOCATIONS

GAS	— G —
STORM SEWER	— ST —
SANITARY SEWER	— SAN —
WATER	— W —
OVERHEAD ELECTRIC	— OH —
POWER POLE	⊕
ADA COMPLIANT RAMP W/ DETECTABLE WARNING FIELD	
COMBUSTIBLE FLUIDS	

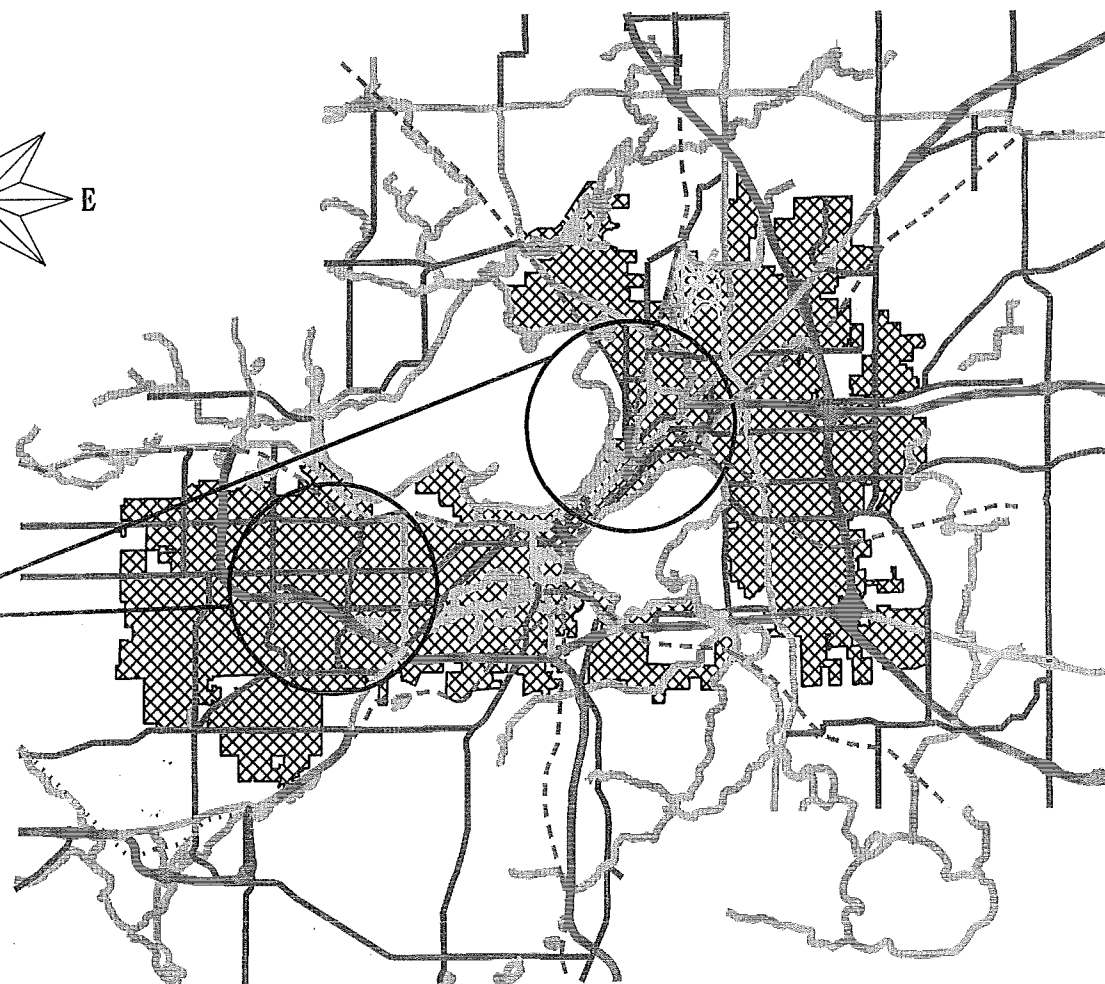


CITY-WIDE PROJECT LOCATIONS

NOTES:

ALL GUTTERS SHALL DRAIN WITH A MINIMUM GRADE OF 0.50% TOWARD STORM SEWER INLETS.

SIDEWALK RAMPS AND CURB THRU SIDEWALK RAMPS SHALL HAVE A MAXIMUM SLOPE OF 1" PER 12". SIDEWALK AND CURB RAMPS SHALL BE CONSTRUCTED WITH A SIDE SLOPE OF 2.00%. SIDEWALK SHALL HAVE A MINIMUM LONGITUDINAL SLOPE OF 0.50% AND A MAXIMUM LONGITUDINAL SLOPE OF 5.00% EXCEPT WHERE STREET GRADES EXCEED 5.00%.



CITY PROJECT NO. 53W1489

CITY CONTRACT NO. 6995

EARTH WORK SUMMARY:
EXCAVATION CUT (MEASURED PLAN QUANTITY).....285 C.Y.
ESTIMATED UNDISTRIBUTED UNDERCUT.....0 C.Y.
TOTAL UNCLASSIFIED EXCAVATION CUT.....285 C.Y.

PUBLIC IMPROVEMENT PROJECT
APPROVED

MAY 21, 2013

BY THE COMMON COUNCIL
OF MADISON, WISCONSIN

PUBLIC IMPROVEMENT DESIGN
APPROVED BY:

City Engineer Date 5/24/13

GEOMETRICS
DESIGNED BY:

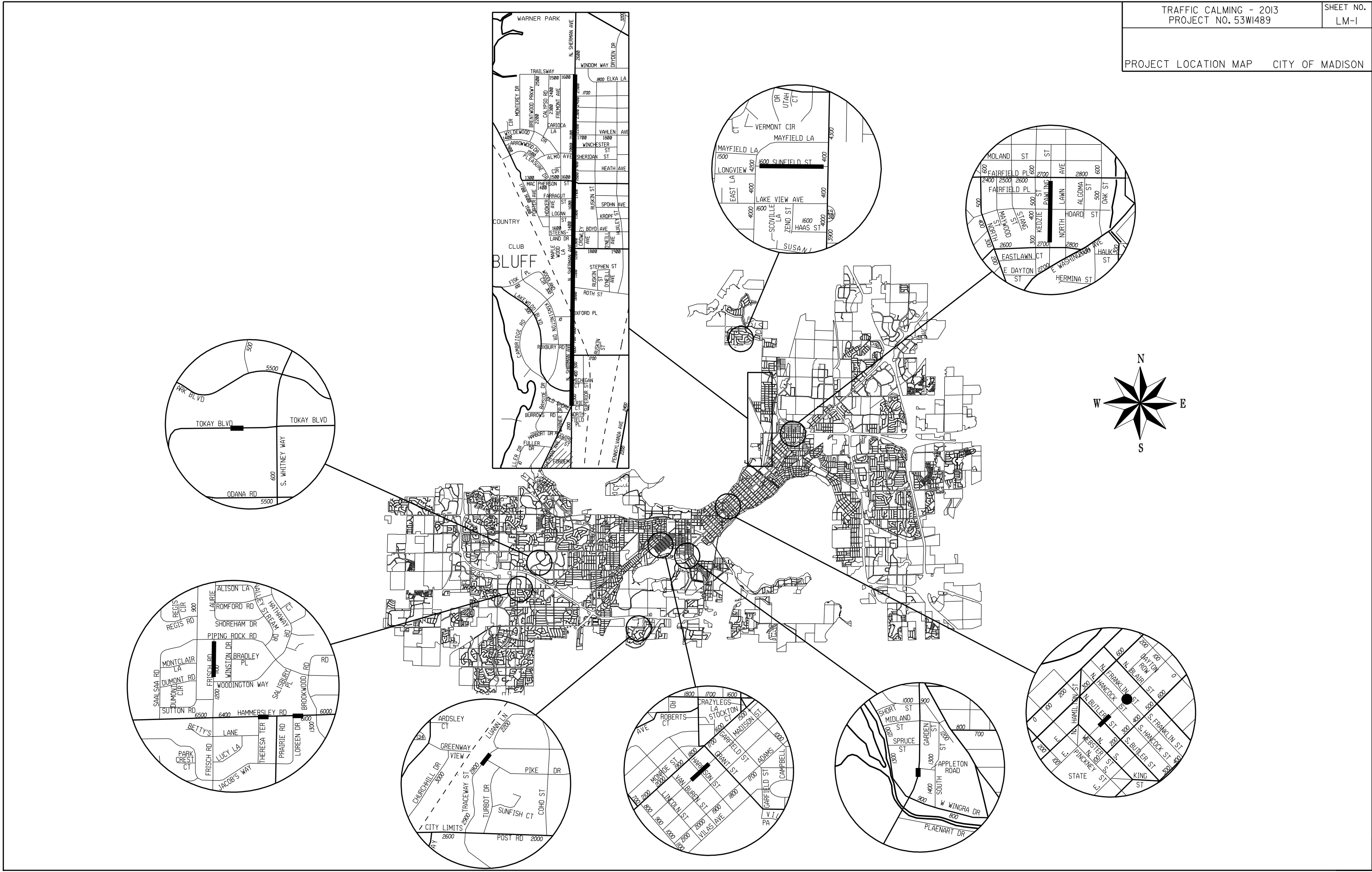


ORIGINATOR: CITY_OF_MADISON_STREETS_DIVISION

PLOT SCALE: -----

PLOT NAME: -----

REV. DATE: -----



NOTES:

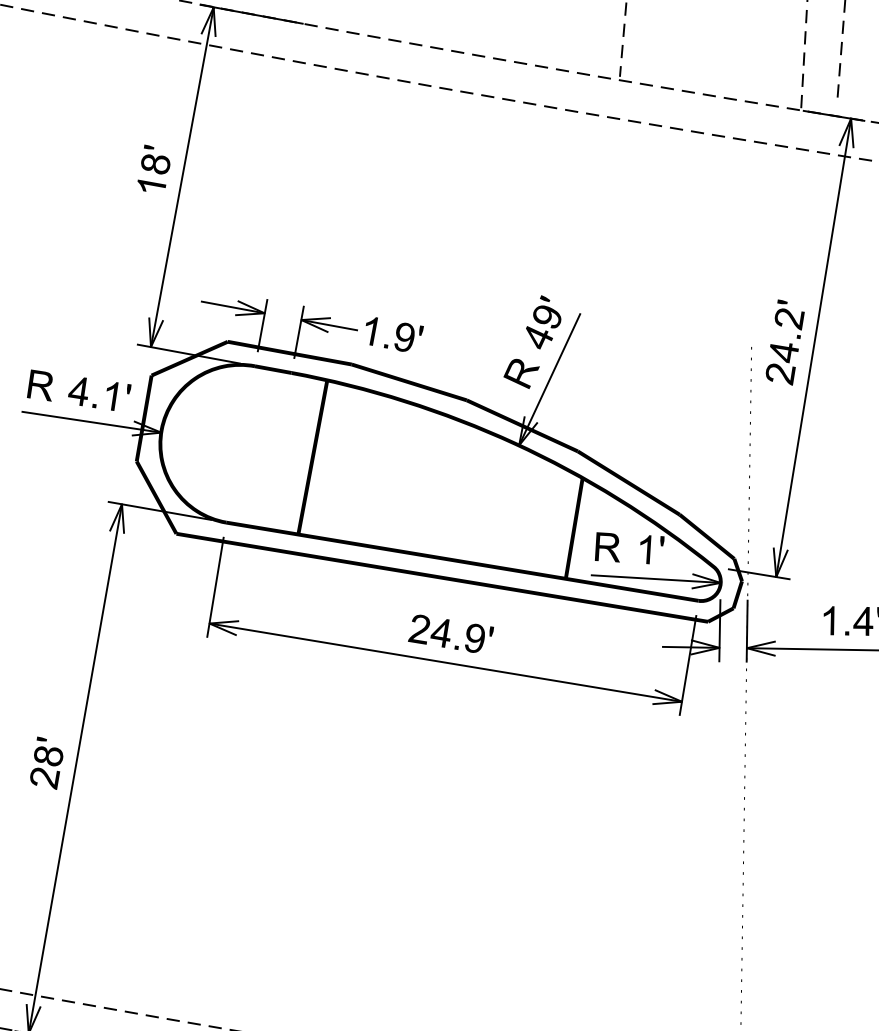
1. ALL CURB & GUTTER ON THE ISLANDS SHALL BE TYPE 'E' PER S.D.D.3.08
2. ALL ISLANDS SHALL HAVE CONCRETE MOUNTABLE NOSES PER S.D.D. 3.13
3. INTERIOR OF ISLANDS SHALL BE 7" STAMPED & COLORED CONCRETE (6"X6" COBBLESTONE, TERRA COTTA)
4. SAWCUT EXISTING PAVEMENT AT PROPOSED EDGE OF GUTTER. TAKE CARE TO NOT DAMAGE PAVEMENT BEYOND THAT POINT.
5. ALL DIMENSIONS ARE TO FACE OF CURB.
6. CONTRACTOR SHALL COORDINATE WITH TRAFFIC ENGINEERING TO LAYOUT ISLANDS IN THE FIELD.

FISH HATCHERY RD

APPLETON RD.



SCALE: 1"=10'



PLOT SCALE: _____

PLOT NAME: _____

REV. DATE: _____

ORIGINATOR: CITY OF MADISON, STREETS DIVISION

PLAN

FRISCH RD

CITY OF MADISON



SCALE: 1"=60'

SPEED HUMP

SPEED HUMP

PIPING ROCK RD

WOODINGTON WAY

FRISCH RD

WINSTON DR

- NOTES:
1. SAWCUT EXISTING PAVEMENT AT EDGE OF PROPOSED SPEED HUMP.
 2. FINAL SPEED HUMP LOCATIONS TO BE MARKED IN THE FIELD BY TRAFFIC ENGINEERING.
 3. INSTALL ALL SPEED HUMPS PER S.D.D. 4.10

PLOT SCALE: _____

PLOT NAME: _____

REV. DATE: _____

ORIGINATOR: CITY OF MADISON, STREETS DIVISION

6302

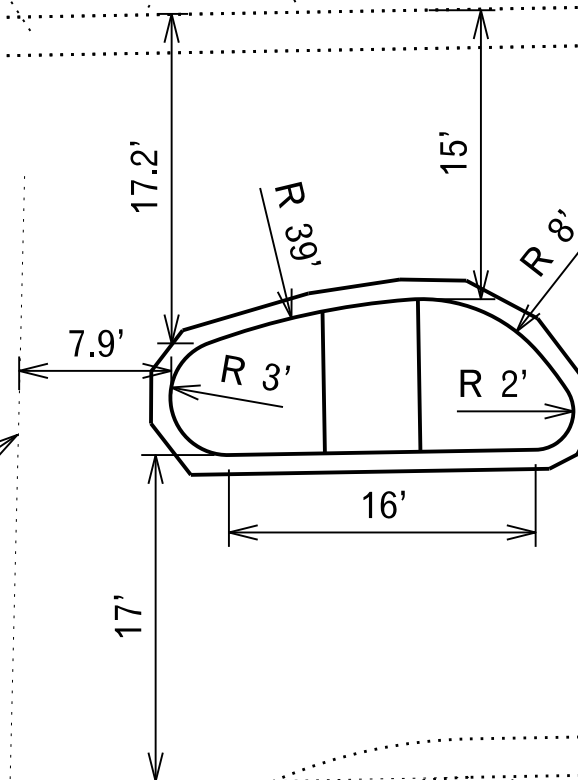
6216

DW

NOTES:

1. ALL CURB & GUTTER ON THE ISLANDS SHALL BE TYPE 'E' PER S.D.D.3.08
2. ALL ISLANDS SHALL HAVE CONCRETE MOUNTABLE NOSES PER S.D.D. 3.13
3. INTERIOR OF ISLANDS SHALL BE 7" STAMPED & COLORED CONCRETE (6"X6" COBBLESTONE, TERRA COTTA)
4. SAWCUT EXISTING PAVEMENT AT PROPOSED EDGE OF GUTTER. TAKE CARE TO NOT DAMAGE PAVEMENT BEYOND THAT POINT.
5. ALL DIMENSIONS ARE TO FACE OF CURB.
6. CONTRACTOR SHALL COORDINATE WITH TRAFFIC ENGINEERING TO LAYOUT ISLANDS IN THE FIELD.

EXTENDED FACE
OF CURB LINE



HAMMERSLEY RD

DW

DW

THERESA TER

6301

6211



SCALE: 1"=10'

PATH

6174

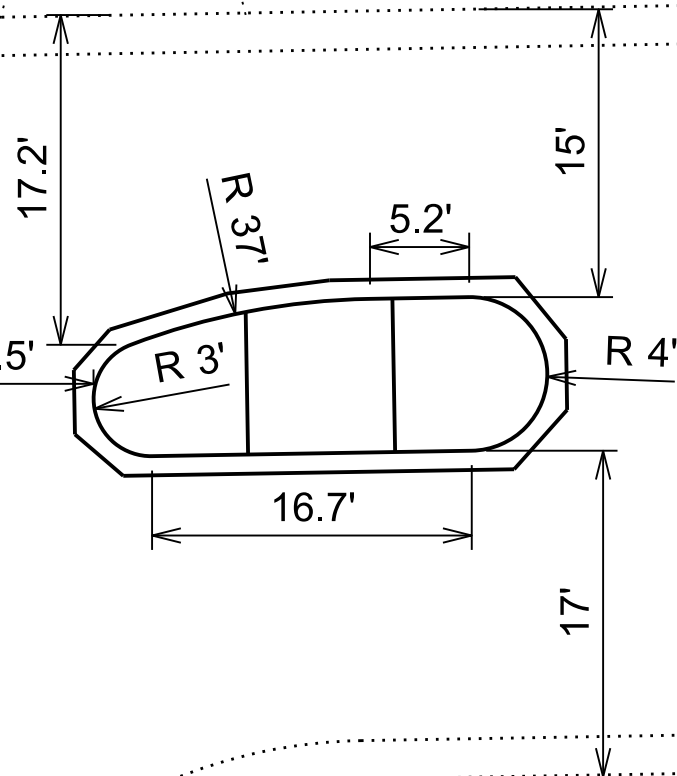
NOTES:

1. ALL CURB & GUTTER ON THE ISLANDS SHALL BE TYPE 'E' PER S.D.D.3.08
2. ALL ISLANDS SHALL HAVE CONCRETE MOUNTABLE NOSES PER S.D.D. 3.13
3. INTERIOR OF ISLANDS SHALL BE 7" STAMPED & COLORED CONCRETE (6"X6" COBBLESTONE, TERRA COTTA)
4. SAWCUT EXISTING PAVEMENT AT PROPOSED EDGE OF GUTTER. TAKE CARE TO NOT DAMAGE PAVEMENT BEYOND THAT POINT.
5. ALL DIMENSIONS ARE TO FACE OF CURB.
6. CONTRACTOR SHALL COORDINATE WITH TRAFFIC ENGINEERING TO LAYOUT ISLANDS IN THE FIELD.

EXTENDED FACE
OF CURB LINES

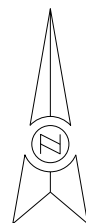
LOREEN DR

HAMMERSLEY RD



1302

1301



SCALE: 1"=10'

PLOT SCALE: _____

PLOT NAME: _____

REV. DATE: _____

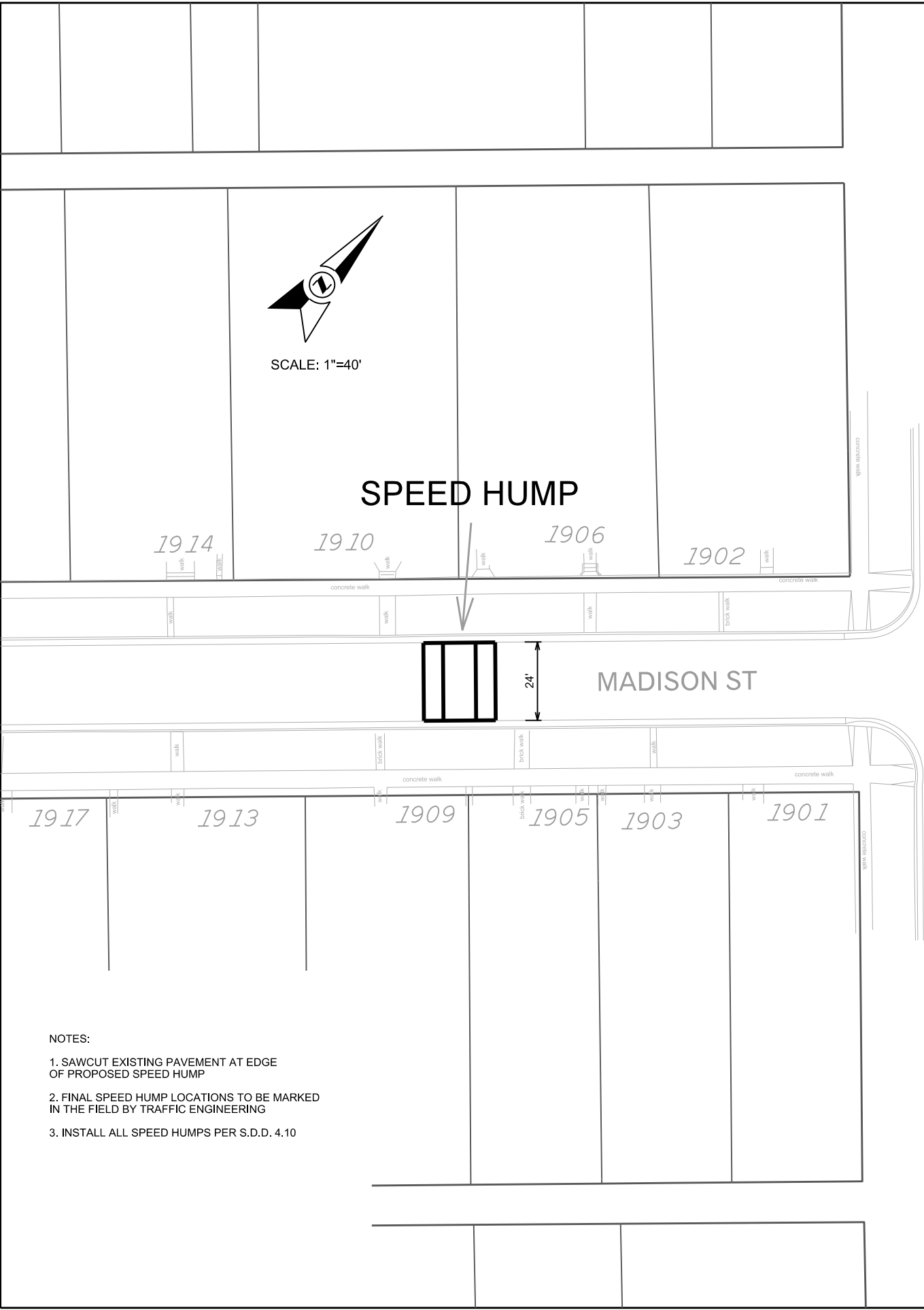
ORIGINATOR: CITY OF MADISON, STREETS DIVISION

REV. DATE: _____

PLOT NAME: _____

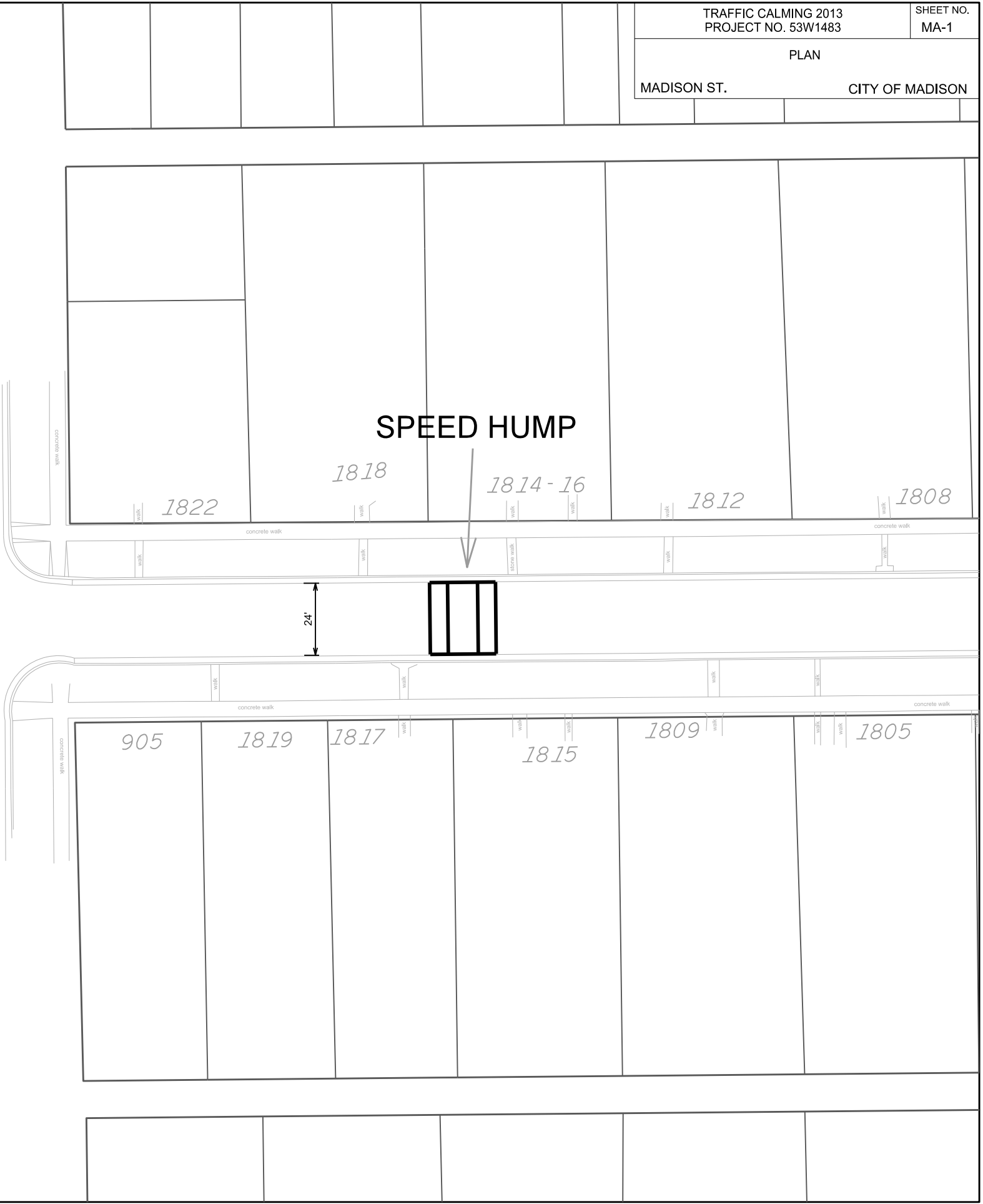
PLOT SCALE: _____

ORIGINATOR: CITY OF MADISON, STREET'S DIVISION



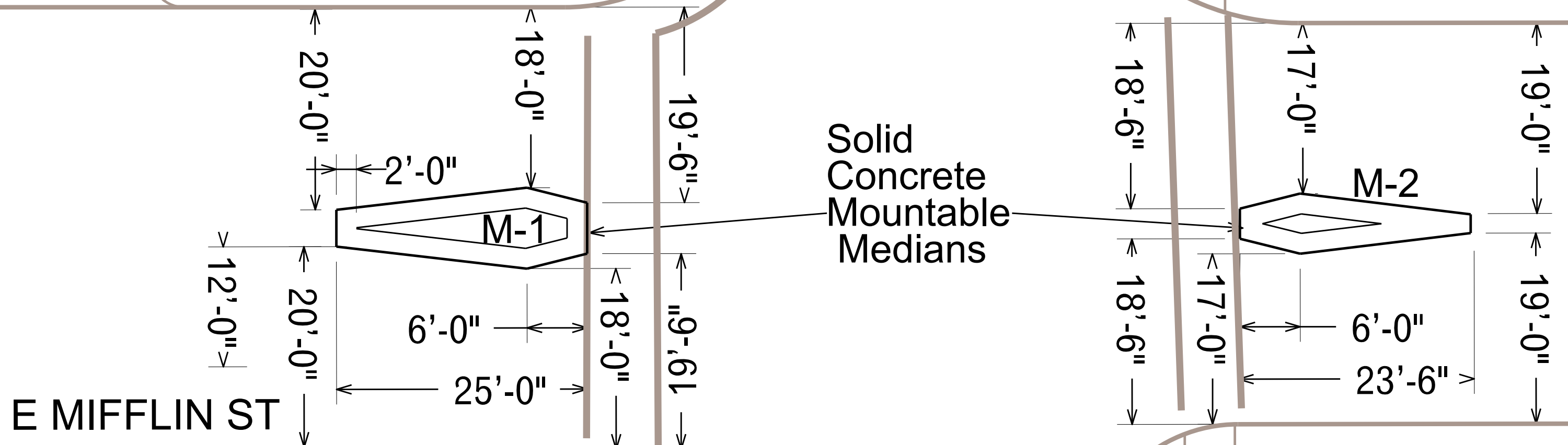
- NOTES:
1. SAWCUT EXISTING PAVEMENT AT EDGE OF PROPOSED SPEED HUMP
 2. FINAL SPEED HUMP LOCATIONS TO BE MARKED IN THE FIELD BY TRAFFIC ENGINEERING
 3. INSTALL ALL SPEED HUMPS PER S.D.D. 4.10

HARRISON ST



TRAFFIC CALMING 2013 PROJECT NO. 53W1483			SHEET NO. MA-1
PLAN			
MADISON ST.		CITY OF MADISON	

SCALE: 1"=10'

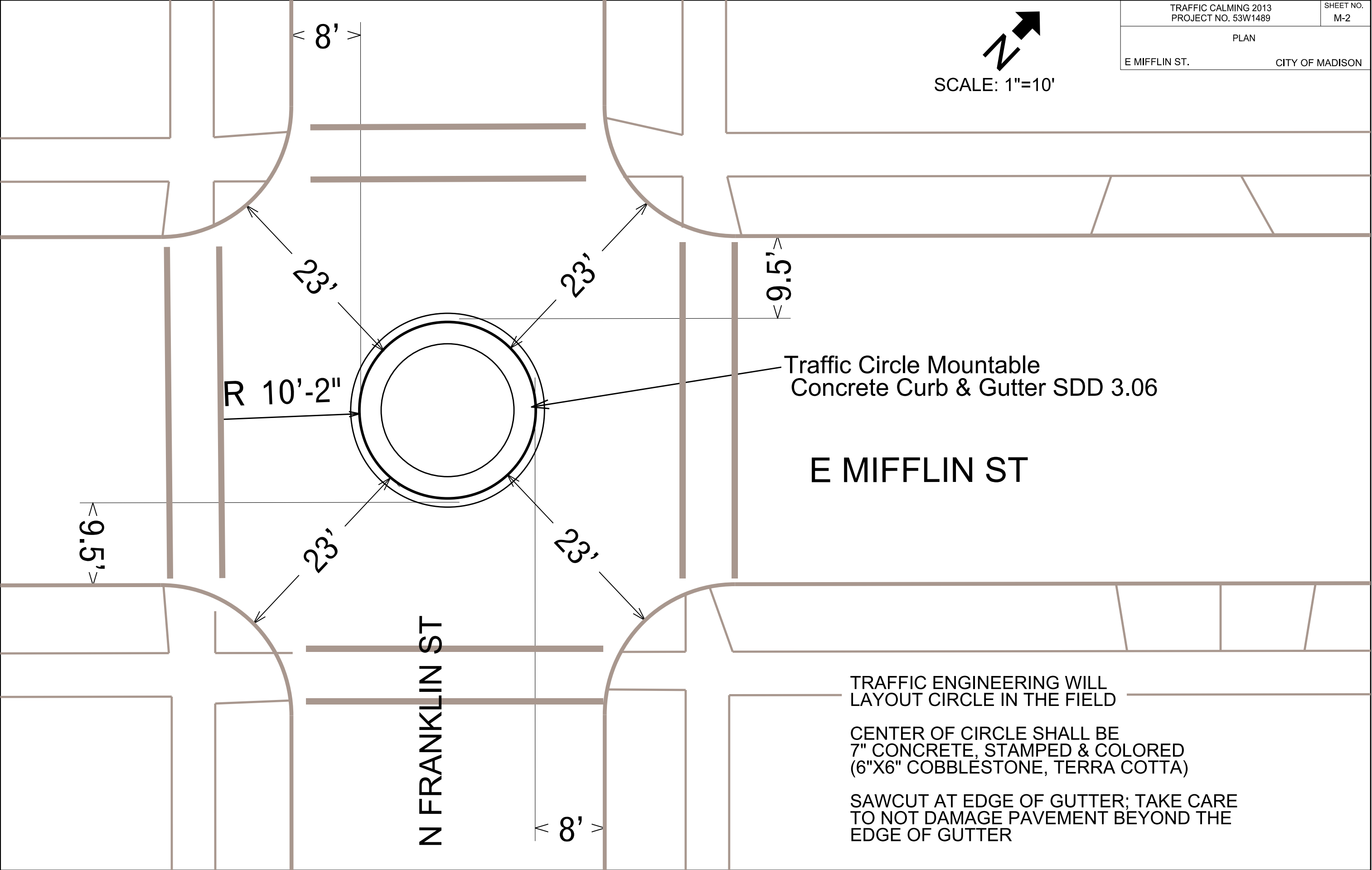


Solid Concrete Mountable Medians

SAWCUT AT EDGE OF ISLAND; TAKE CARE
TO NOT DAMAGE PAVEMENT BEYOND EDGE



SCALE: 1"=10'



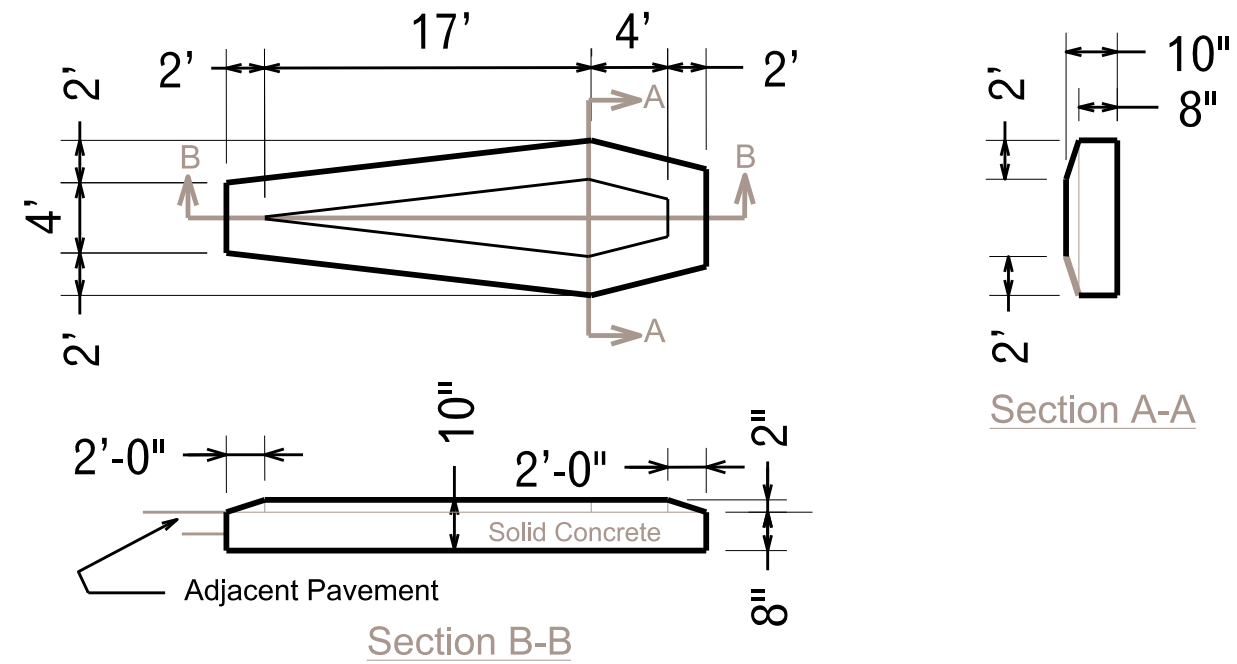
PLOT SCALE: _____

PLOT NAME: _____

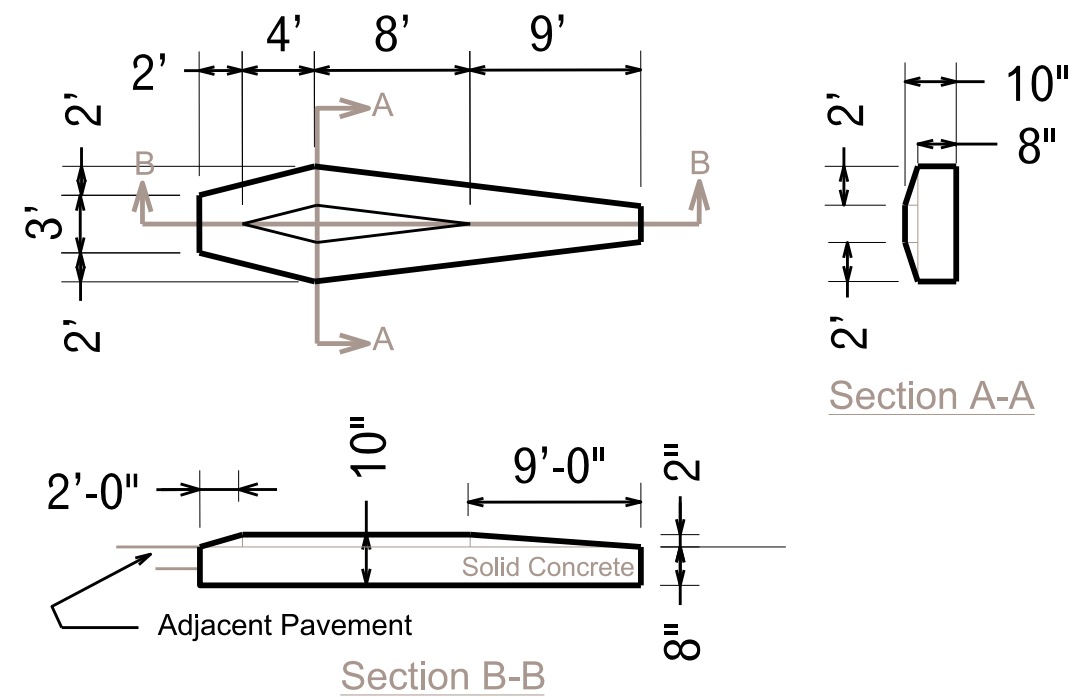
REV. DATE: _____

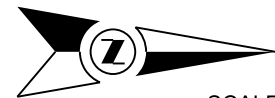
ORIGINATOR: CITY OF MADISON, STREETS DIVISION

Mifflin St Solid Mountable Median M-1 Detail



Mifflin St Solid Mountable Median M-2 Detail





SCALE: 1"=60'

KEDZIE ST

HOARD ST

SPEED HUMPS

SOUTH EDGE OF
SIDEWALK EXTENDED

PAWLING ST

CENTER HUMPS BETWEEN DRIVEWAYS
FOR 515 AND 513 PAWLING ST.
THIS HUMPS IS APPROVED TO BE
CLOSER THAN 5' FROM THE DRIVE
CURB CUTS, BUT MAY NOT INFRINGE
ON THE DRIVE CURB CUTS.

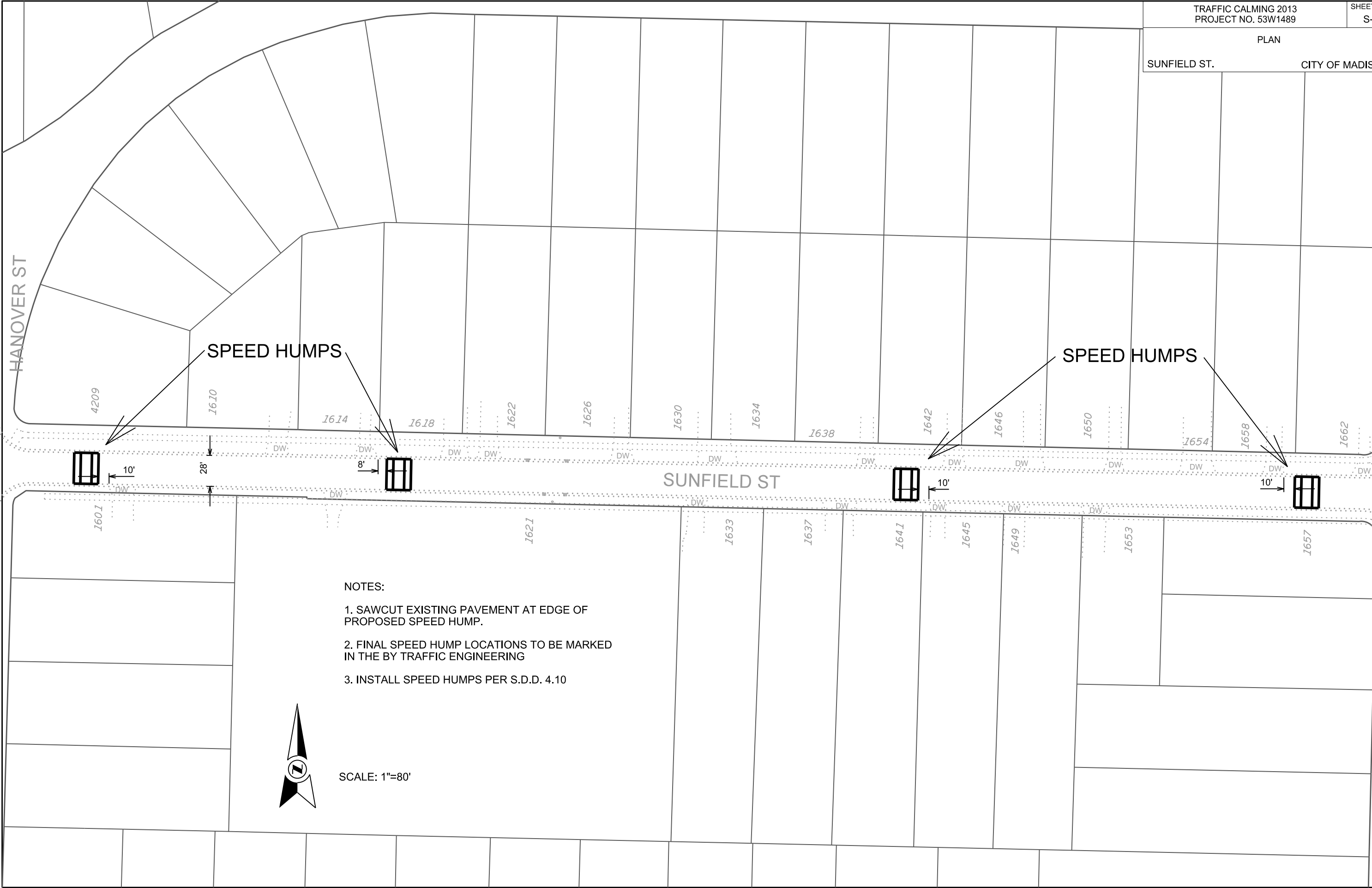
PAWLING ST

SPEED HUMPS

NOTES:

1. SAWCUT EXISTING PAVEMENT AT EDGE OF PROPOSED SPEED HUMPS
2. FINAL SPEED HUMPS LOCATIONS TO BE MARKED IN THE FIELD BY TRAFFIC ENGINEERING
3. INSTALL SPEED HUMPS PER S.D.D. 4.10

NORTH LAWN AVE



- NOTES:
1. SAWCUT EXISTING PAVEMENT AT EDGE OF PROPOSED SPEED HUMPS.
 2. FINAL SPEED HUMP LOCATIONS TO BE MARKED IN THE BY TRAFFIC ENGINEERING
 3. INSTALL SPEED HUMPS PER S.D.D. 4.10



SCALE: 1"=80'

ORIGINATOR: CITY OF MADISON, STREET'S DIVISION
REV. DATE: _____
PLOT NAME: _____
PLOT SCALE: _____

METRO WEST TRANSFER HUB



5502

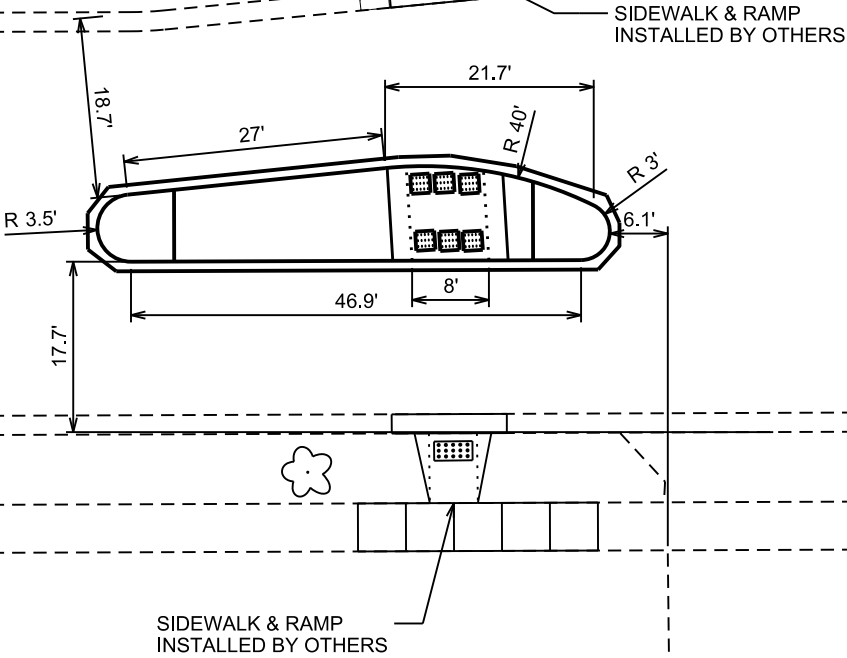
SCALE: 1"=20'

- NOTES:
- 1. ALL CURB & GUTTER ON THE ISLANDS SHALL BE TYPE 'E' PER S.D.D.3.08
 - 2. ALL ISLANDS SHALL HAVE CONCRETE MOUNTABLE NOSES PER S.D.D. 3.13
 - 3. INTERIOR OF ISLANDS SHALL BE 7" STAMPED & COLORED CONCRETE (6"X6" COBBLESTONE, TERRA COTTA)
 - 4. SAWCUT EXISTING PAVEMENT AT PROPOSED EDGE OF GUTTER. TAKE CARE TO NOT DAMAGE PAVEMENT BEYOND THE EDGE OF GUTTER.
 - 5. ALL DIMENSIONS ARE TO FACE OF CURB.
 - 6. CONTRACTOR SHALL COORDINATE WITH TRAFFIC ENGINEERING TO LAYOUT ISLANDS IN THE FIELD.

TOKAY BLVD



Hydrant



5525


5501

PLOT SCALE: _____

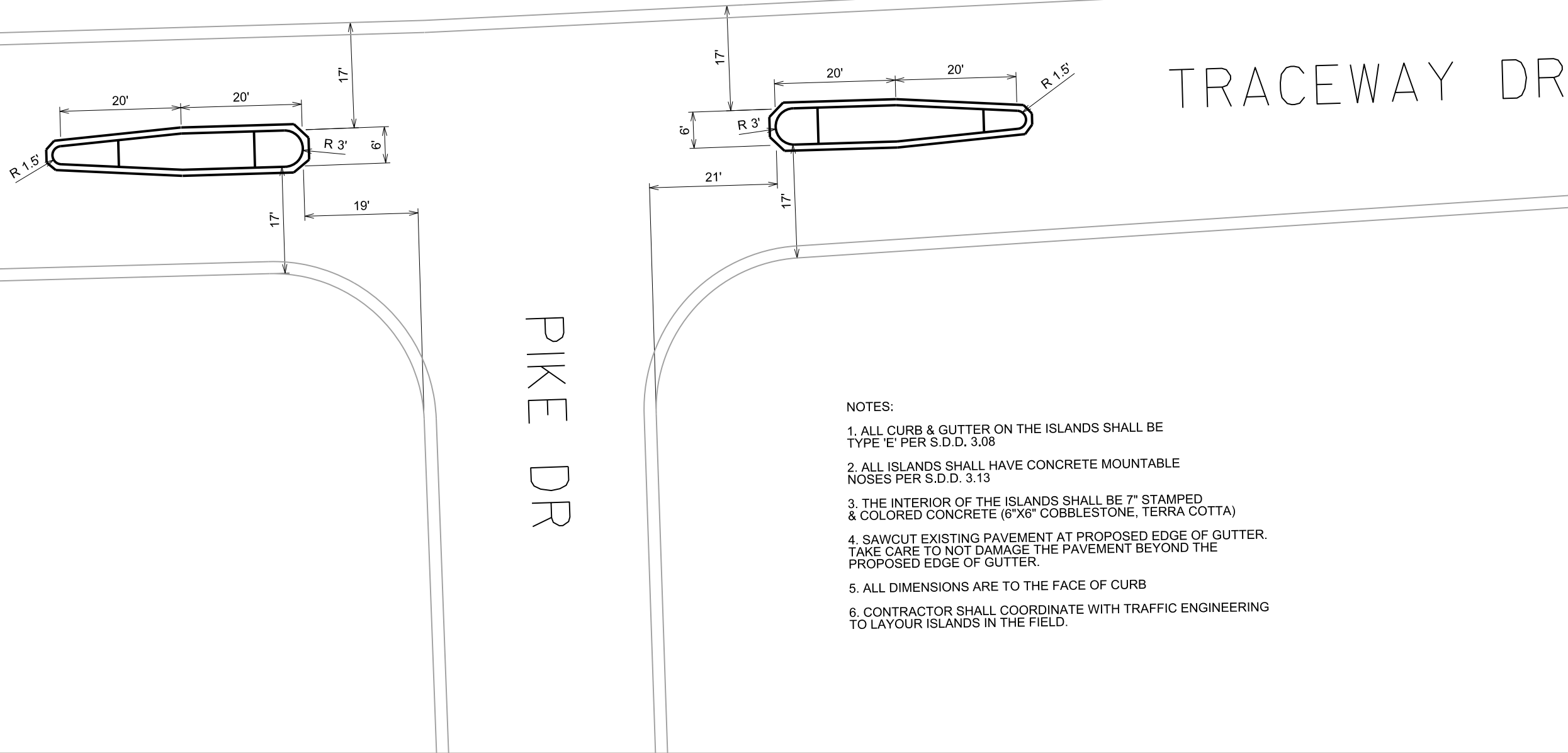
PLOT NAME: _____

REV. DATE: _____

ORIGINATOR: CITY OF MADISON, STREETS DIVISION



SCALE: 1"=20'



- NOTES:
- 1. ALL CURB & GUTTER ON THE ISLANDS SHALL BE TYPE 'E' PER S.D.D. 3.08
 - 2. ALL ISLANDS SHALL HAVE CONCRETE MOUNTABLE NOSES PER S.D.D. 3.13
 - 3. THE INTERIOR OF THE ISLANDS SHALL BE 7" STAMPED & COLORED CONCRETE (6"X6" COBBLESTONE, TERRA COTTA)
 - 4. SAWCUT EXISTING PAVEMENT AT PROPOSED EDGE OF GUTTER. TAKE CARE TO NOT DAMAGE THE PAVEMENT BEYOND THE PROPOSED EDGE OF GUTTER.
 - 5. ALL DIMENSIONS ARE TO THE FACE OF CURB
 - 6. CONTRACTOR SHALL COORDINATE WITH TRAFFIC ENGINEERING TO LAYOUR ISLANDS IN THE FIELD.

ORIGINATOR: CITY OF MADISON, TRAFFIC ENG. DIV.
REV. DATE:
PLOT NAME:
PLOT SCALE:

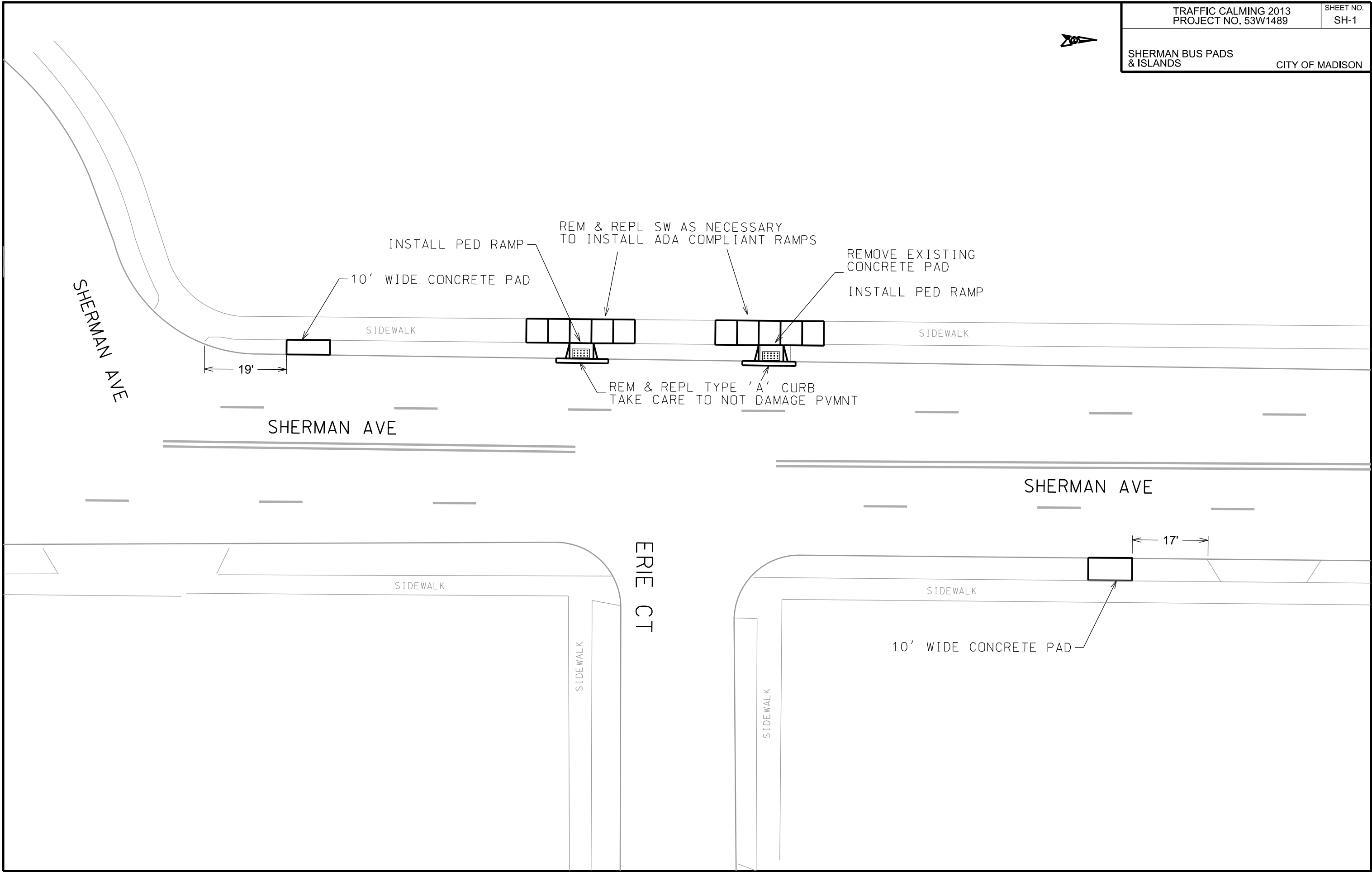


PLOT SCALE:

PLOT NAME:

REV. DATE:

ORIGINATOR: CITY OF MADISON, TRAFFIC ENG. DIV.

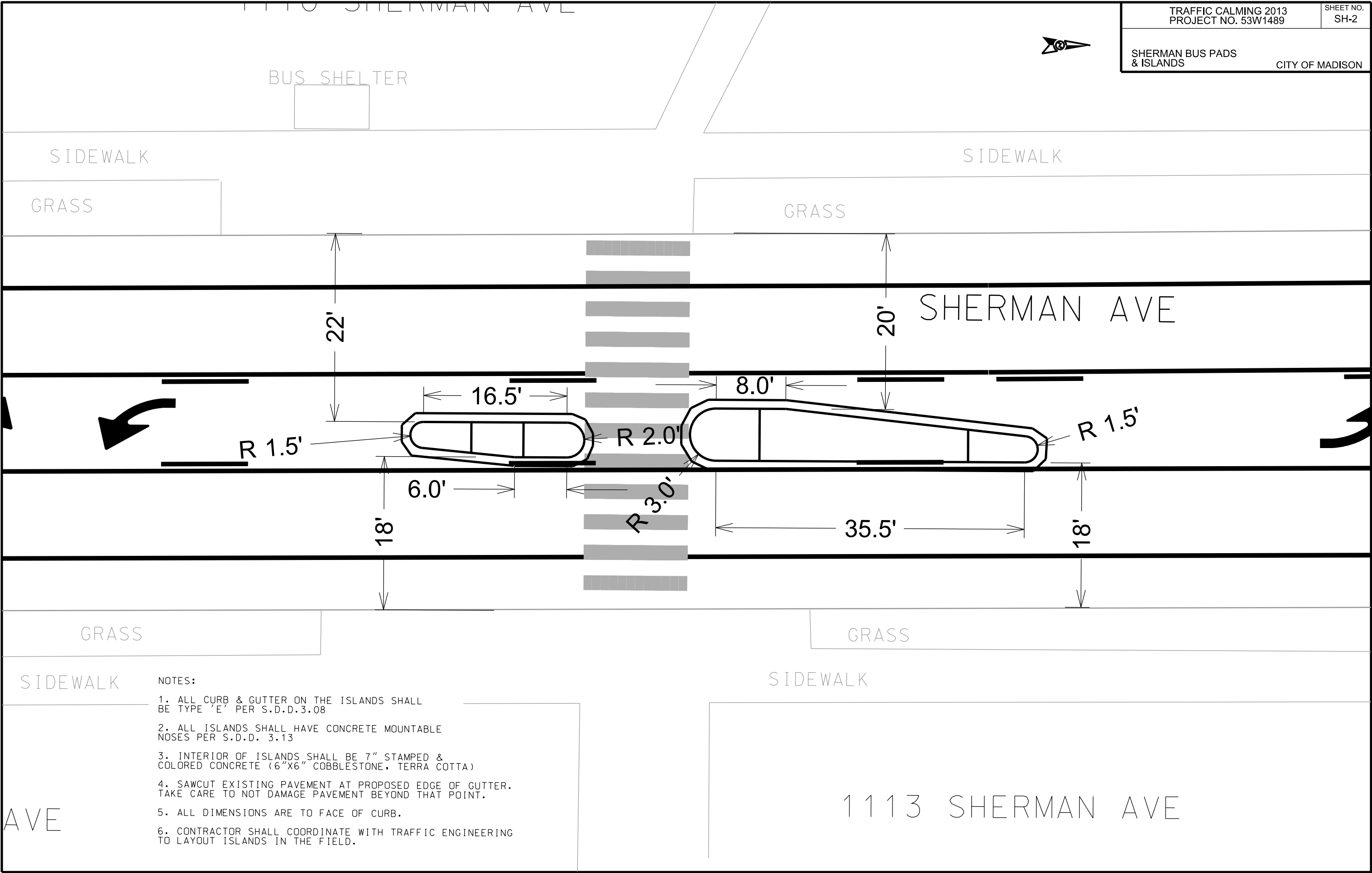


PLOT SCALE:

PLOT NAME:

REV. DATE:

ORIGINATOR: CITY OF MADISON, TRAFFIC ENG. DIV.



PLOT SCALE:

PLOT NAME:

REV. DATE:

ORIGINATOR: CITY OF MADISON, TRAFFIC ENG. DIV.



SHERMAN AVE

SIDEWALK

SIDEWALK

ABERG AVE

SIDEWALK

SIDEWALK

27'

10' WIDE CONCRETE PAD

37'

10' WIDE CONCRETE PAD



PLOT SCALE:

PLOT NAME:

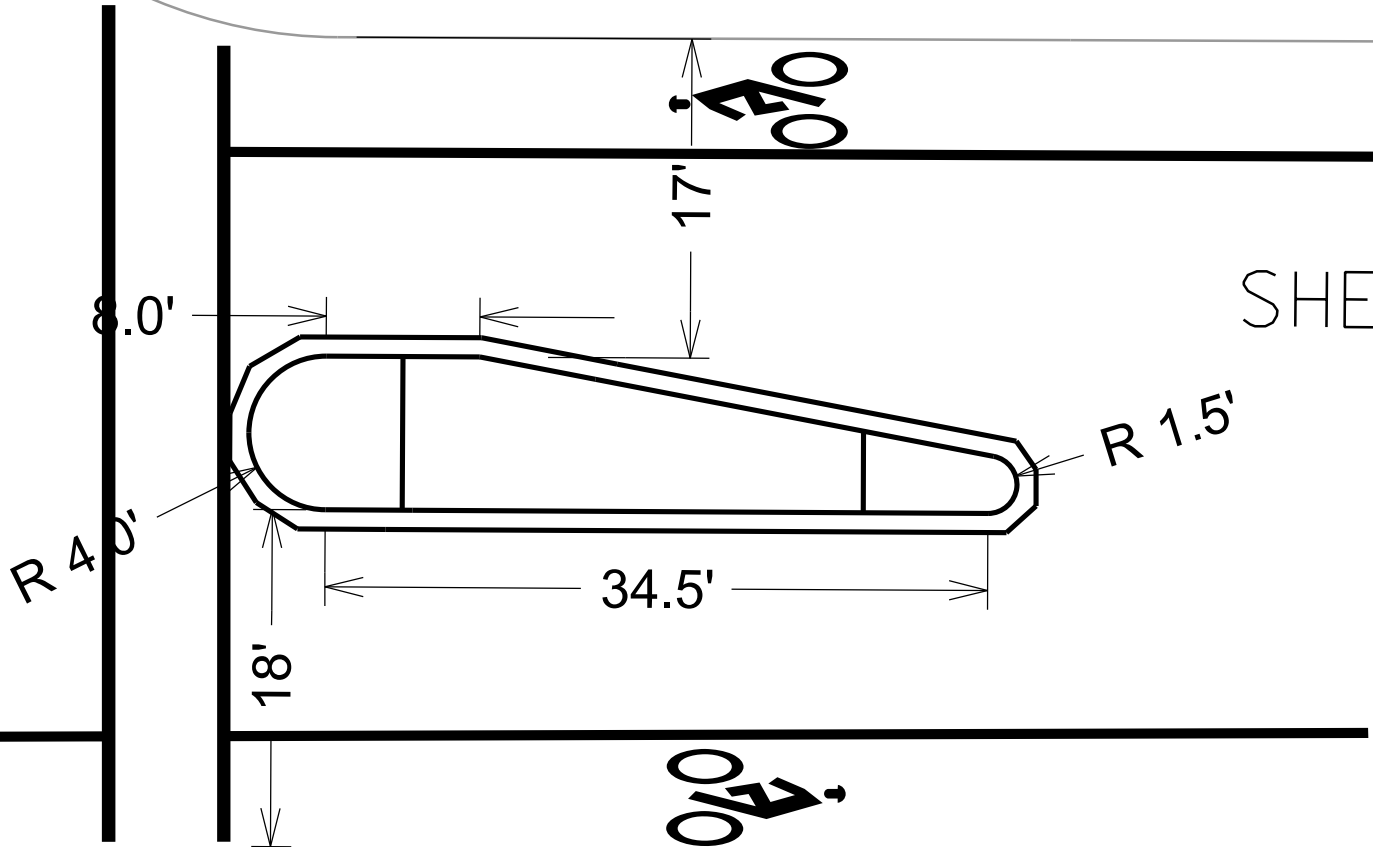
REV. DATE:

ORIGINATOR: CITY OF MADISON, TRAFFIC ENG. DIV.

STEENSLAND DR

SHERMAN AVE

BOYD AVE



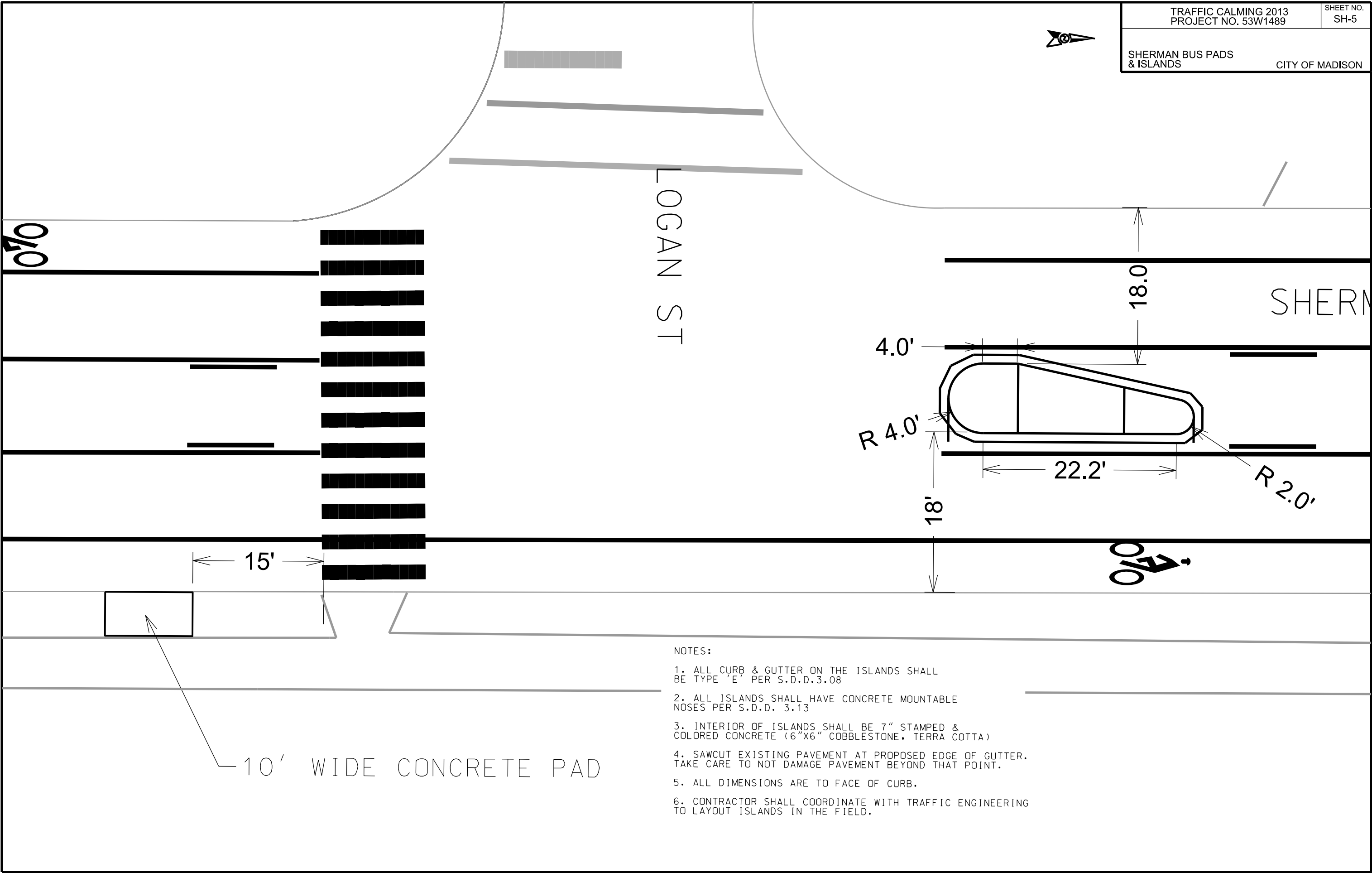
- NOTES:
1. ALL CURB & GUTTER ON THE ISLANDS SHALL BE TYPE 'E' PER S.D.D.3.08
 2. ALL ISLANDS SHALL HAVE CONCRETE MOUNTABLE NOSES PER S.D.D. 3.13
 3. INTERIOR OF ISLANDS SHALL BE 7" STAMPED & COLORED CONCRETE (6"X6" COBBLESTONE, TERRA COTTA)
 4. SAWCUT EXISTING PAVEMENT AT PROPOSED EDGE OF GUTTER. TAKE CARE TO NOT DAMAGE PAVEMENT BEYOND THAT POINT.
 5. ALL DIMENSIONS ARE TO FACE OF CURB.
 6. CONTRACTOR SHALL COORDINATE WITH TRAFFIC ENGINEERING TO LAYOUT ISLANDS IN THE FIELD.

PLOT SCALE:

PLOT NAME:

REV. DATE:

ORIGINATOR: CITY OF MADISON, TRAFFIC ENG. DIV.



1. ALL CURB & GUTTER ON THE ISLANDS SHALL BE TYPE 'E' PER S.D.D.3.08
2. ALL ISLANDS SHALL HAVE CONCRETE MOUNTABLE NOSES PER S.D.D. 3.13
3. INTERIOR OF ISLANDS SHALL BE 7" STAMPED & COLORED CONCRETE (6"x6" COBBLESTONE, TERRA COTTA)
4. SAWCUT EXISTING PAVEMENT AT PROPOSED EDGE OF GUTTER. TAKE CARE TO NOT DAMAGE PAVEMENT BEYOND THAT POINT.
5. ALL DIMENSIONS ARE TO FACE OF CURB.
6. CONTRACTOR SHALL COORDINATE WITH TRAFFIC ENGINEERING TO LAYOUT ISLANDS IN THE FIELD.

15'

GRASS

18'

SIDEWALK

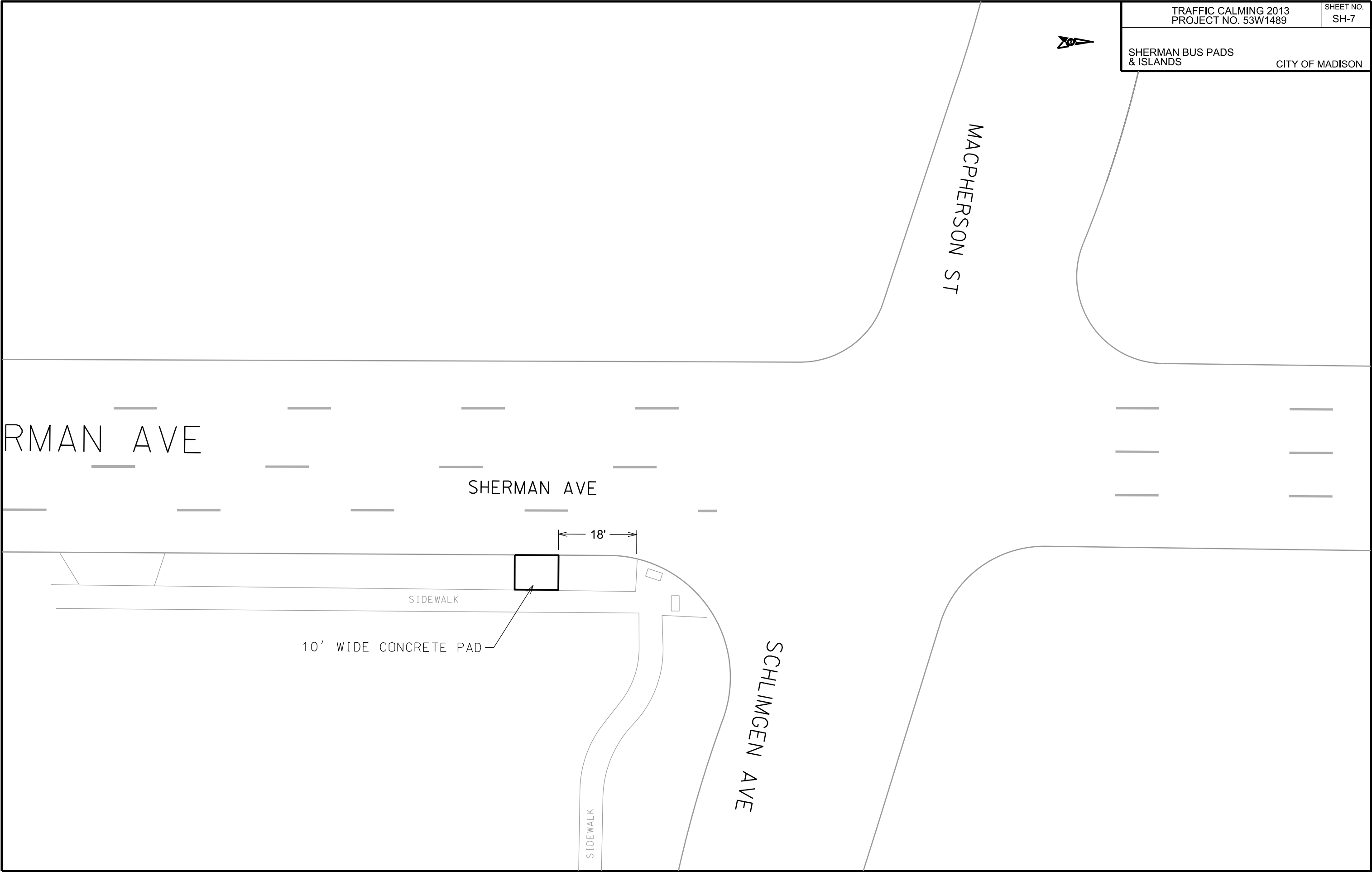
ORIGINATOR: CITY OF MADISON, TRAFFIC ENG. DIV.

PLOT SCALE:

PLOT NAME:

REV. DATE:

ORIGINATOR: CITY OF MADISON, TRAFFIC ENG. DIV.



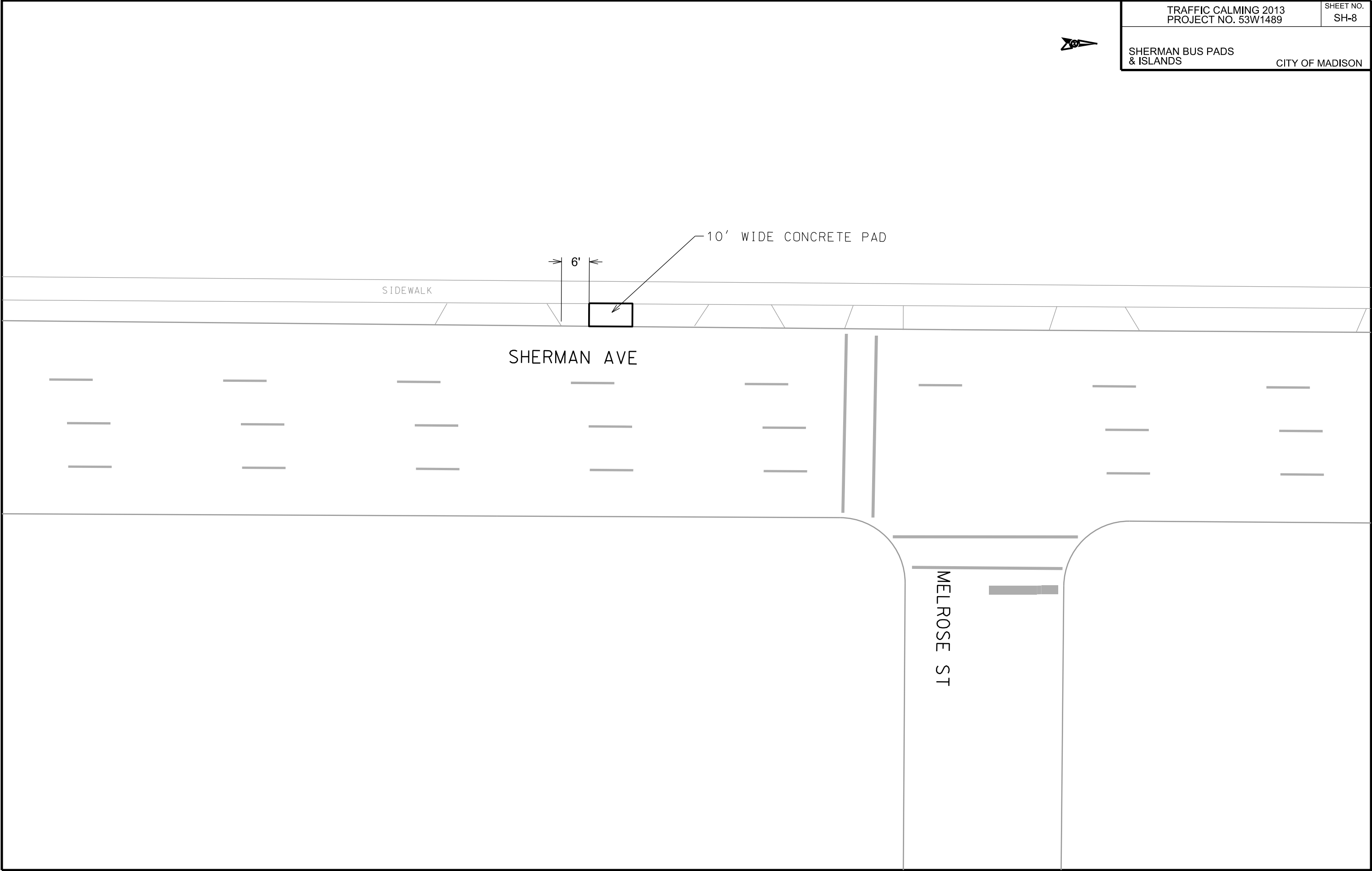
TRAFFIC CALMING 2013 PROJECT NO. 53W1489		SHEET NO. SH-7
SHERMAN BUS PADS & ISLANDS		CITY OF MADISON

PLOT SCALE:

PLOT NAME:

REV. DATE:

ORIGINATOR: CITY OF MADISON, TRAFFIC ENG. DIV.

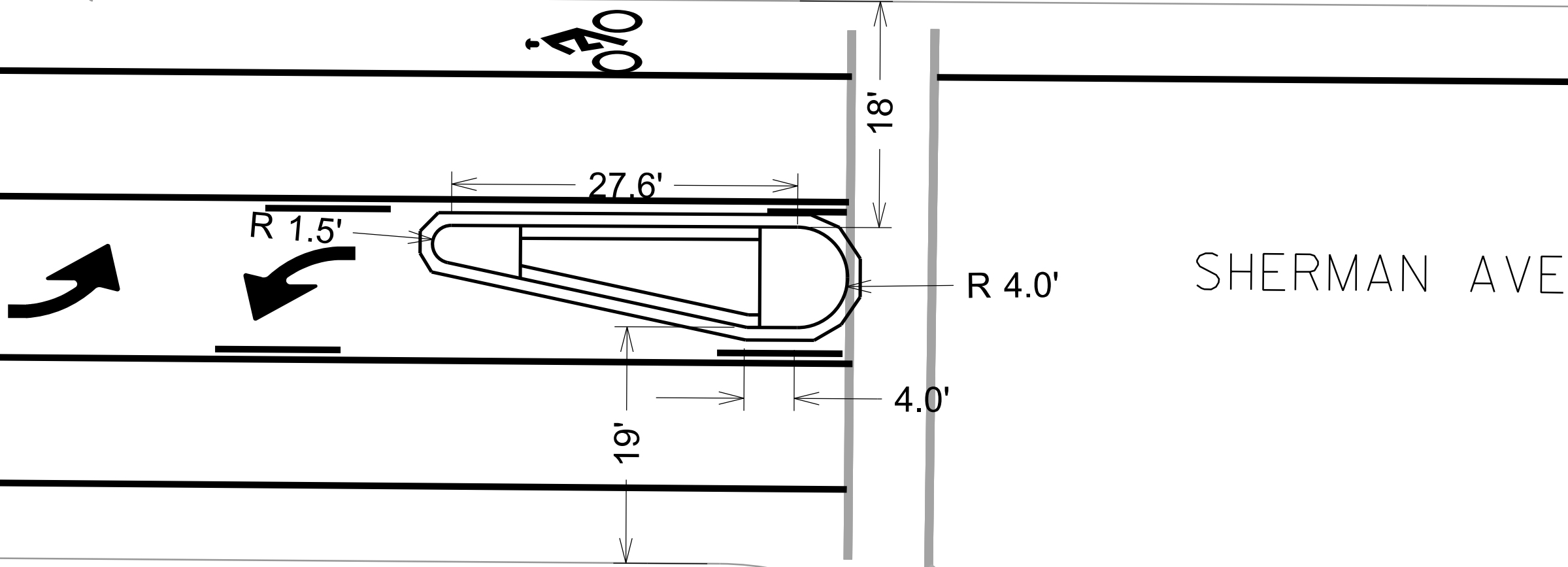


PLOT SCALE:

PLOT NAME:

REV. DATE:

ORIGINATOR: CITY OF MADISON, TRAFFIC ENG. DIV.



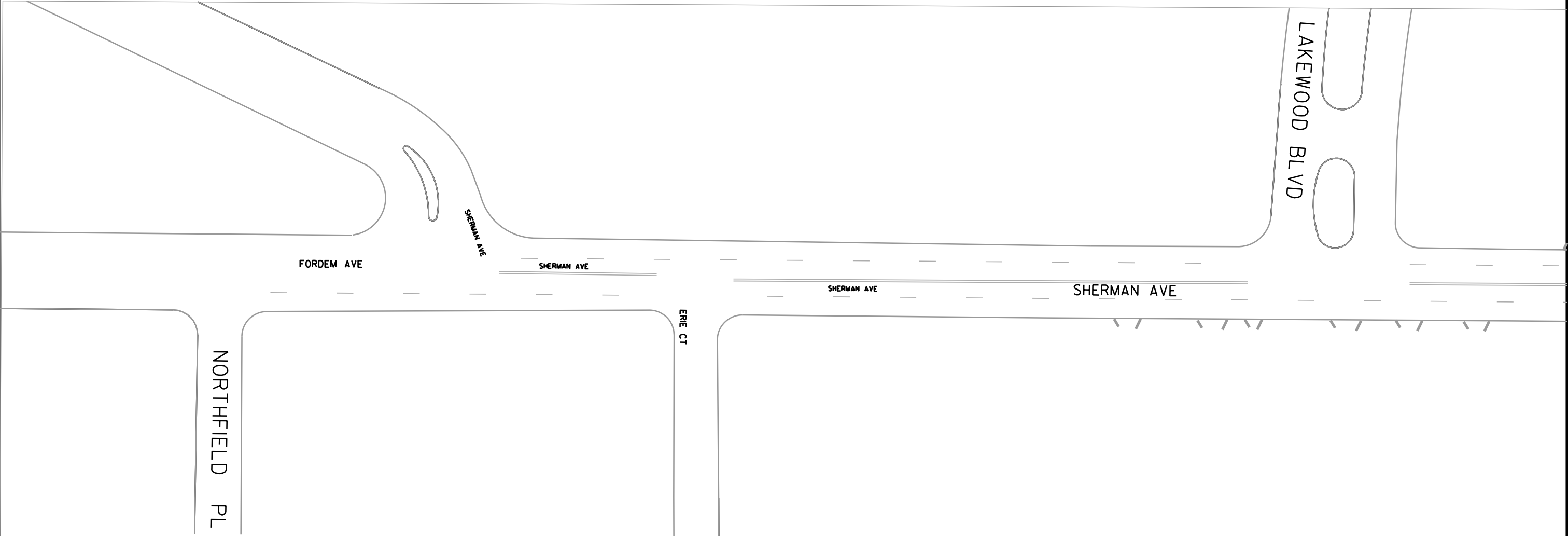
- NOTES:
1. ALL CURB & GUTTER ON THE ISLANDS SHALL BE TYPE 'E' PER S.D.D.3.08
 2. ALL ISLANDS SHALL HAVE CONCRETE MOUNTABLE NOSES PER S.D.D. 3.13
 3. INTERIOR OF ISLANDS SHALL BE 7" STAMPED & COLORED CONCRETE (6"X6" COBBLESTONE, TERRA COTTA)
 4. SAWCUT EXISTING PAVEMENT AT PROPOSED EDGE OF GUTTER. TAKE CARE TO NOT DAMAGE PAVEMENT BEYOND THAT POINT.
 5. ALL DIMENSIONS ARE TO FACE OF CURB.
 6. CONTRACTOR SHALL COORDINATE WITH TRAFFIC ENGINEERING TO LAYOUT ISLANDS IN THE FIELD.

PLOT SCALE:

PLOT NAME:

REV. DATE:

ORIGINATOR: CITY OF MADISON, TRAFFIC ENG. DIV.



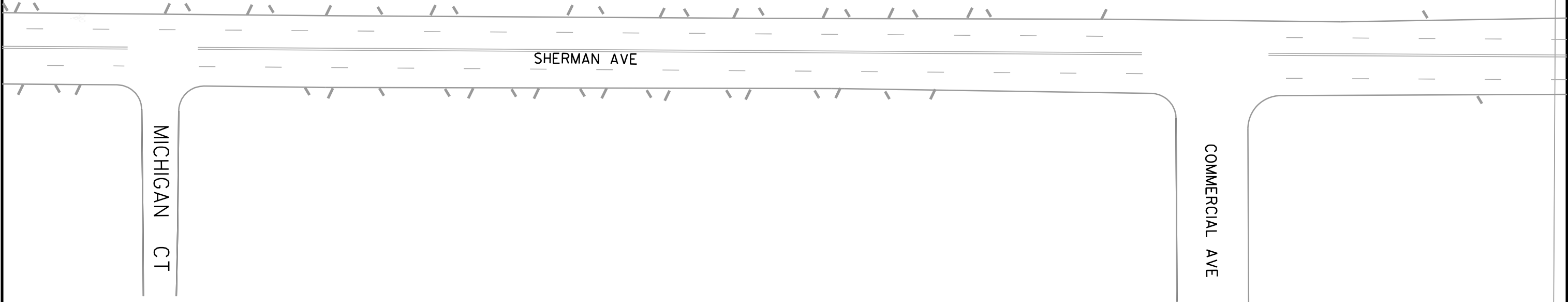


PLOT SCALE:

PLOT NAME:

REV. DATE:

ORIGINATOR: CITY OF MADISON, TRAFFIC ENG. DIV.



All markings shown on this sheet are to be removed.
Existing markings not shown on this sheet (i.e. crosswalks, stop bars) shall remain.

PLOT SCALE:

PLOT NAME:

REV. DATE:

ORIGINATOR: CITY OF MADISON, TRAFFIC ENG. DIV.



TRAFFIC CALMING 2013
PROJECT NO. 53W1489

SHEET NO.
SHMK-3

SHERMAN MARKINGS

CITY OF MADISON

ROXBURY

OXFORD PL

SHERMAN AVE

All markings shown on this sheet are to be removed.
Existing markings not shown on this sheet (i.e. crosswalks, stop bars) shall remain.

PLOT SCALE:

PLOT NAME:

REV. DATE:

ORIGINATOR: CITY OF MADISON, TRAFFIC ENG. DIV.



Remove existing RR markings

SHERMAN AVE

ROTH ST

All markings shown on this sheet are to be removed.
Existing markings not shown on this sheet (i.e. crosswalks, stop bars) shall remain.

PLOT SCALE:

PLOT NAME:

REV. DATE:

ORIGINATOR: CITY OF MADISON, TRAFFIC ENG. DIV.



STEENSLAND DR

SHERMAN AVE

SHERMAN AVE

ABERG AVE

PLOT SCALE:

PLOT NAME:

REV. DATE:

ORIGINATOR: CITY OF MADISON, TRAFFIC ENG. DIV.

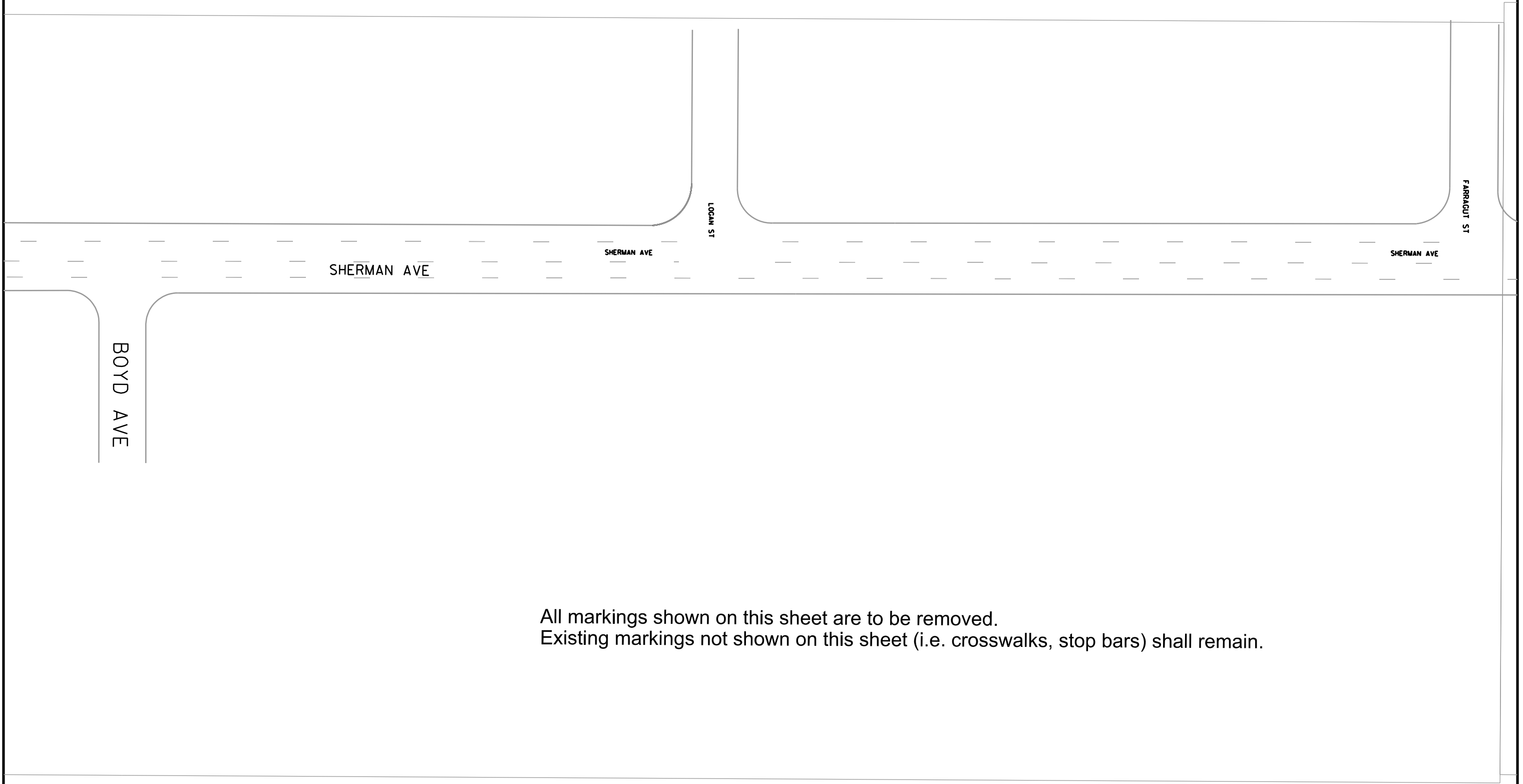


TRAFFIC CALMING 2013
PROJECT NO. 53W1489

SHEET NO.
SHMK-6

SHERMAN MARKINGS

CITY OF MADISON



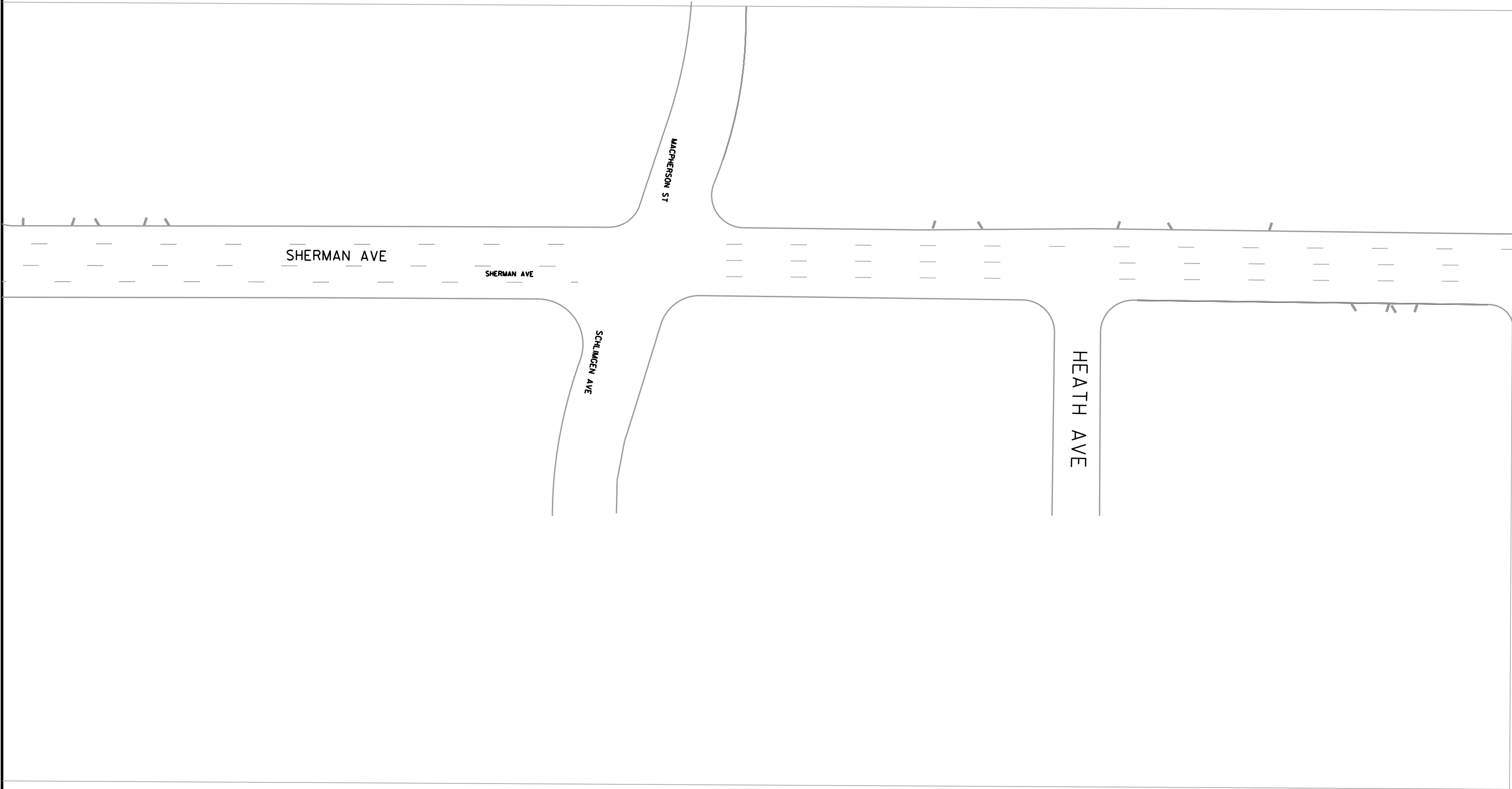
All markings shown on this sheet are to be removed.
Existing markings not shown on this sheet (i.e. crosswalks, stop bars) shall remain.

PLOT SCALE:

PLOT NAME:

REV. DATE:

ORIGINATOR: CITY OF MADISON, TRAFFIC ENG. DIV.



PLOT SCALE:

PLOT NAME:

REV. DATE:

ORIGINATOR: CITY OF MADISON, TRAFFIC ENG. DIV.

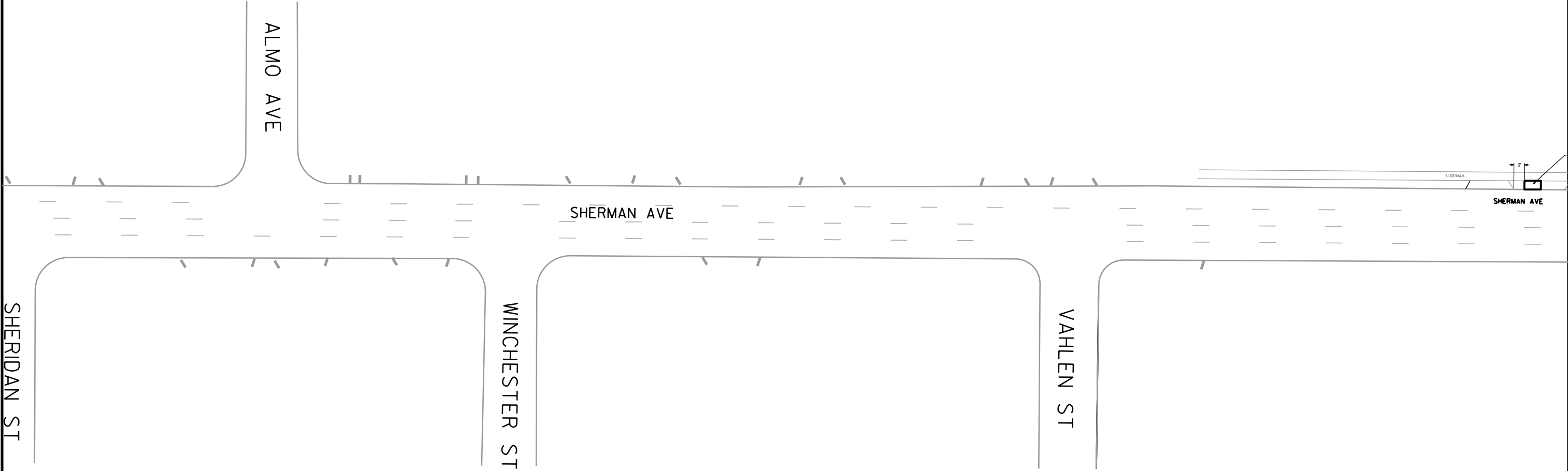


TRAFFIC CALMING 2013
PROJECT NO. 53W1489

SHEET NO.
SHMK-8

SHERMAN MARKINGS

CITY OF MADISON



All markings shown on this sheet are to be removed.
Existing markings not shown on this sheet (i.e. crosswalks, stop bars) shall remain.

PLOT SCALE:

PLOT NAME:

REV. DATE:

ORIGINATOR: CITY OF MADISON, TRAFFIC ENG. DIV.



TRAFFIC CALMING 2013
PROJECT NO. 53W1489

SHEET NO.
SHMK-9

SHERMAN MARKINGS

CITY OF MADISON

0' WIDE CONCRETE PAD

SHERMAN AVE

MELROSE ST

MANLEY ST

SACHTJEN ST

All markings shown on this sheet are to be removed.
Existing markings not shown on this sheet (i.e. crosswalks, stop bars) shall remain.

PLOT SCALE:

PLOT NAME:

REV. DATE:

ORIGINATOR: CITY OF MADISON, TRAFFIC ENG. DIV.



TRAFFIC CALMING 2013
PROJECT NO. 53W1489

SHEET NO.
SHMK-10

SHERMAN MARKINGS

CITY OF MADISON

TRAILS WAY

SHERMAN AVE

N SHERMAN AVE

WINDOM WAY

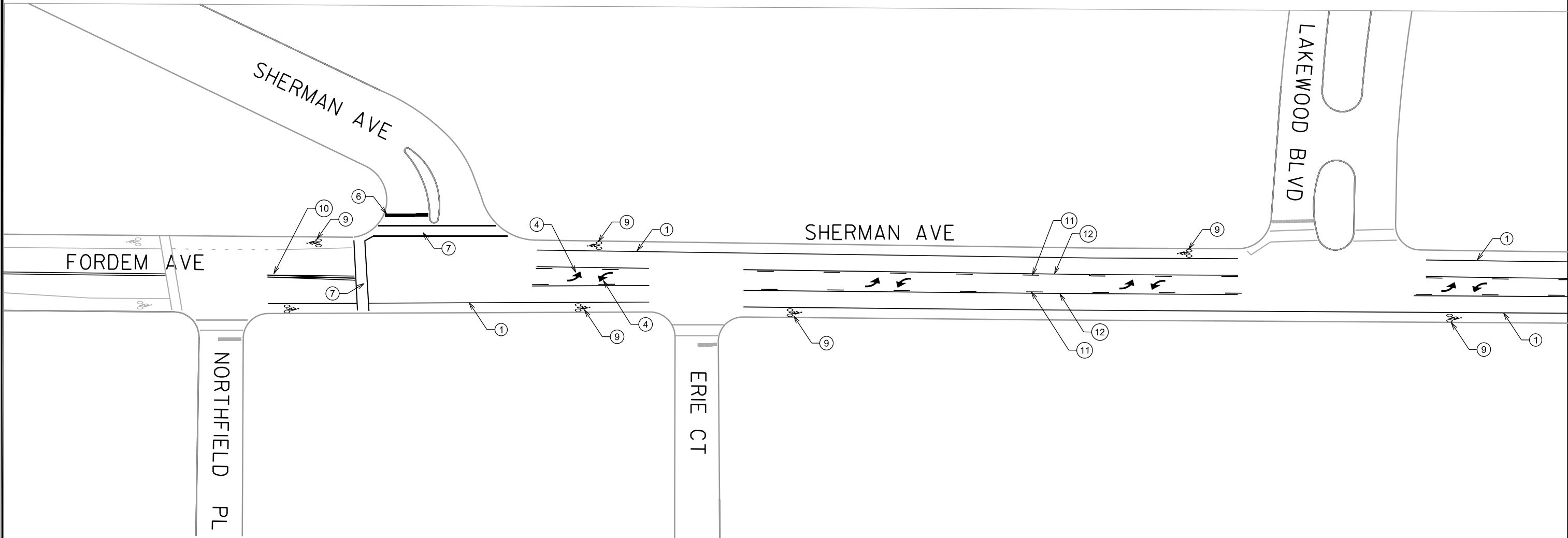
All markings shown on this sheet are to be removed.
Existing markings not shown on this sheet (i.e. crosswalks, stop bars) shall remain.

PLOT SCALE:

PLOT NAME:

REV. DATE:

ORIGINATOR: CITY OF MADISON, TRAFFIC ENG. DIV.



Callout	Bid Item	Description
1	60800	Pavement Marking Epoxy, 4-Inch, Solid White
2	60814	Pavement Marking Epoxy, 12-Inch White Crosswalk
3	60803	Pavement Marking Epoxy, 8-Inch Solid White
4	60829	Pavement Marking Epoxy, Symbol, Left Arrow
5	60835	Pavement Marking Epoxy, Symbol, Railroad Crossing
6	60818	Pavement Marking Epoxy, 24-Inch White, Stop Line
7	60812	Pavement Marking Epoxy, 6-Inch White, Crosswalk
8	60816	Pavement Marking Epoxy, 18-Inch White, Continental Crosswalk
9	60823	Pavement Marking Epoxy, Symbol, Bike Lane
10	60801	Pavement Marking Epoxy, 4-Inch Double Yellow
11	60800	Pavement Marking Epoxy, 4-Inch Yellow Skips (10' Line, 30' Gap)
12	60800	Pavement Marking Epoxy, 4-Inch Solid Yellow
13	60880	Pavement Marking Removal, 6-Inch

Notes:
-Lane widths remain constant throughout entire project
6' Bike Lanes (face of curb to center of marking), 10' Travel Lanes, 12' Center Turn Lane

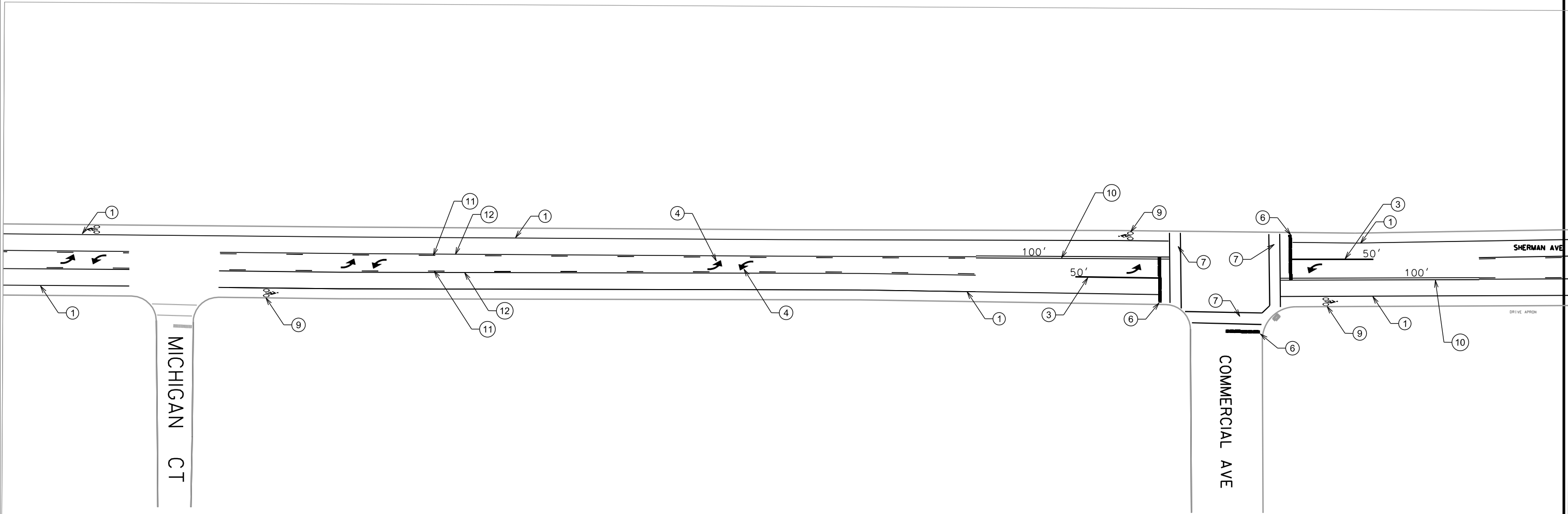
-Bike symbols always face away from curb
-Crosswalks are 6" lines and 6' wide
-Stop bars are 4' from crosswalks
-Continental Crosswalks are 12' wide, 1.5' thick bars, spaced 2' apart

PLOT SCALE:

PLOT NAME:

REV. DATE:

ORIGINATOR: CITY OF MADISON, TRAFFIC ENG. DIV.



Callout	Bid Item	Description
1	60800	Pavement Marking Epoxy, 4-Inch, Solid White
2	60814	Pavement Marking Epoxy, 12-Inch White Crosswalk
3	60803	Pavement Marking Epoxy, 8-Inch Solid White
4	60829	Pavement Marking Epoxy, Symbol, Left Arrow
5	60835	Pavement Marking Epoxy, Symbol, Railroad Crossing
6	60818	Pavement Marking Epoxy, 24-Inch White, Stop Line
7	60812	Pavement Marking Epoxy, 6-Inch White, Crosswalk
8	60816	Pavement Marking Epoxy, 18-Inch White, Continental Crosswalk
9	60823	Pavement Marking Epoxy, Symbol, Bike Lane
10	60801	Pavement Marking Epoxy, 4-Inch Double Yellow
11	60800	Pavement Marking Epoxy, 4-Inch Yellow Skips (10' Line, 30' Gap)
12	60800	Pavement Marking Epoxy, 4-Inch Solid Yellow
12	60880	Pavement Marking Removal, 6-Inch


- Notes:
- Lane widths remain constant throughout entire project
 - 6' Bike Lanes (face of curb to center of marking), 10' Travel Lanes, 12' Center Turn Lane
 - Bike symbols always face away from curb
 - Crosswalks are 6" lines and 6' wide
 - Stop bars are 4' from crosswalks
 - Continental Crosswalks are 12' wide, 1.5' thick bars, spaced 2' apart

PLOT SCALE:

PLOT NAME:

REV. DATE:

ORIGINATOR: CITY OF MADISON, TRAFFIC ENG. DIV.



Callout	Bid Item	Description
1	60800	Pavement Marking Epoxy, 4-Inch, Solid White
2	60814	Pavement Marking Epoxy, 12-Inch White Crosswalk
3	60803	Pavement Marking Epoxy, 8-Inch Solid White
4	60829	Pavement Marking Epoxy, Symbol, Left Arrow
5	60835	Pavement Marking Epoxy, Symbol, Railroad Crossing
6	60818	Pavement Marking Epoxy, 24-Inch White, Stop Line
7	60812	Pavement Marking Epoxy, 6-Inch White, Crosswalk
8	60816	Pavement Marking Epoxy, 18-Inch White, Continental Crosswalk
9	60823	Pavement Marking Epoxy, Symbol, Bike Lane
10	60801	Pavement Marking Epoxy, 4-Inch Double Yellow
11	60800	Pavement Marking Epoxy, 4-Inch Yellow Skips (10' Line, 30' Gap)
12	60800	Pavement Marking Epoxy, 4-Inch Solid Yellow
12	60880	Pavement Marking Removal, 6-Inch

Notes:

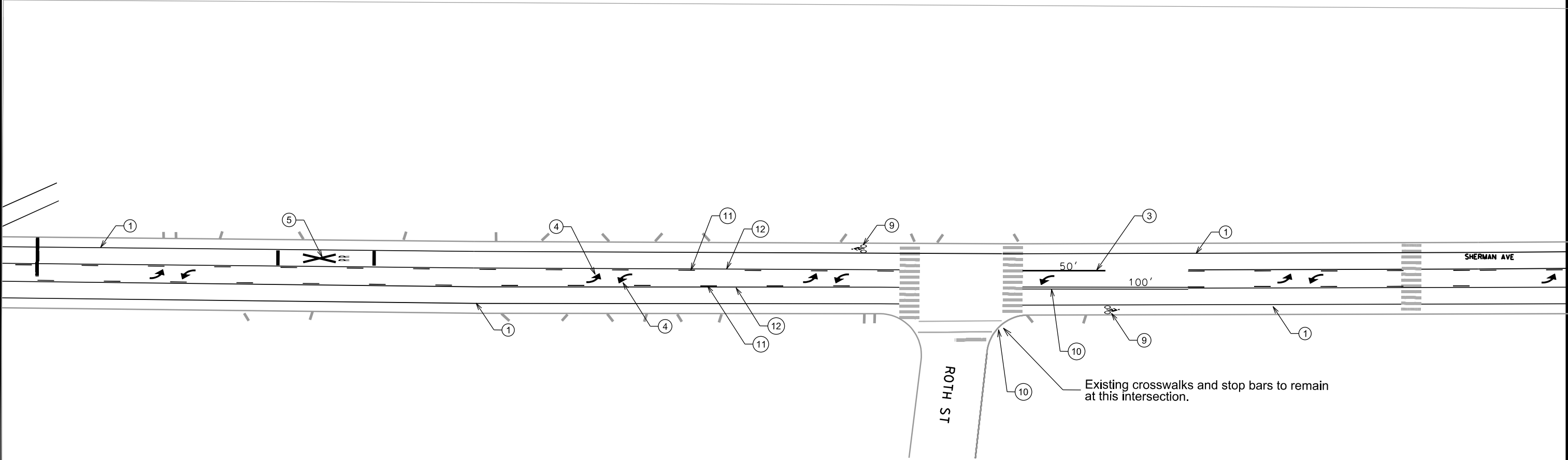
- Lane widths remain constant throughout entire project
- 6' Bike Lanes (face of curb to center of marking), 10' Travel Lanes, 12' Center Turn Lane
- Bike symbols always face away from curb
- Crosswalks are 6" lines and 6' wide
- Stop bars are 4' from crosswalks
- Continental Crosswalks are 12' wide, 1.5' thick bars, spaced 2' apart

PLOT SCALE:

PLOT NAME:

REV. DATE:

ORIGINATOR: CITY OF MADISON, TRAFFIC ENG. DIV.



Existing crosswalks and stop bars to remain at this intersection.

Callout	Bid Item	Description
1	60800	Pavement Marking Epoxy, 4-Inch, Solid White
2	60814	Pavement Marking Epoxy, 12-Inch White Crosswalk
3	60803	Pavement Marking Epoxy, 8-Inch Solid White
4	60829	Pavement Marking Epoxy, Symbol, Left Arrow
5	60835	Pavement Marking Epoxy, Symbol, Railroad Crossing
6	60818	Pavement Marking Epoxy, 24-Inch White, Stop Line
7	60812	Pavement Marking Epoxy, 6-Inch White, Crosswalk
8	60816	Pavement Marking Epoxy, 18-Inch White, Continental Crosswalk
9	60823	Pavement Marking Epoxy, Symbol, Bike Lane
10	60801	Pavement Marking Epoxy, 4-Inch Double Yellow
11	60800	Pavement Marking Epoxy, 4-Inch Yellow Skips (10' Line, 30' Gap)
12	60800	Pavement Marking Epoxy, 4-Inch Solid Yellow
12	60880	Pavement Marking Removal, 6-Inch

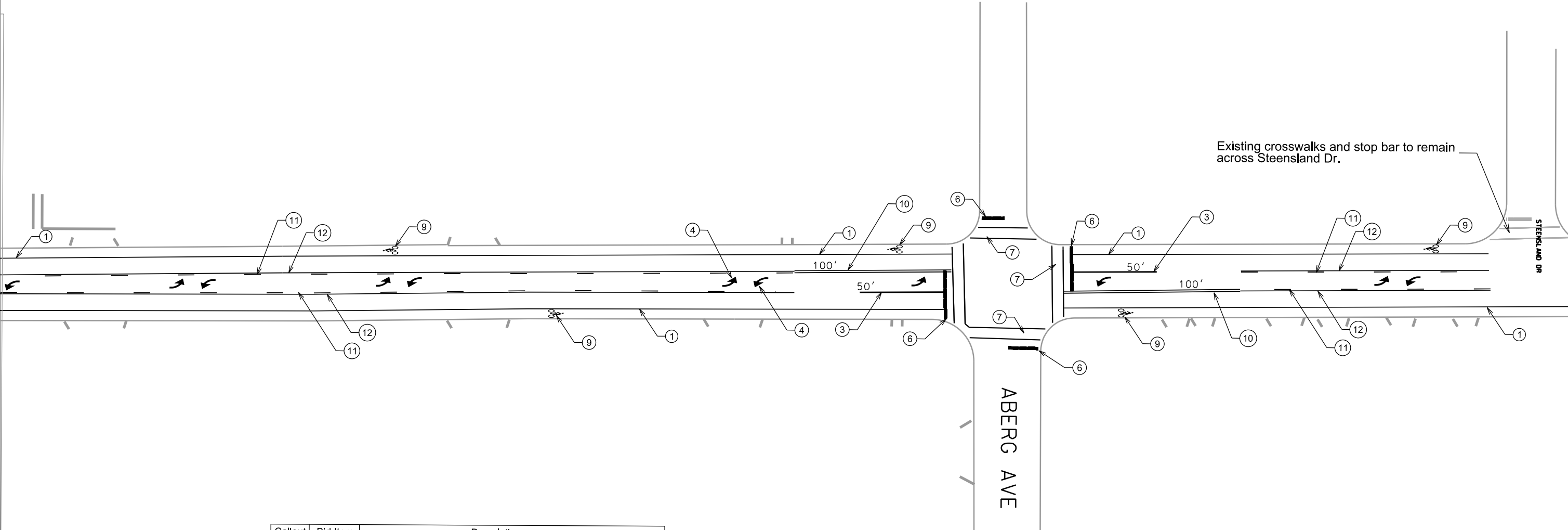
- Notes:
- Lane widths remain constant throughout entire project
 - 6' Bike Lanes (face of curb to center of marking), 10' Travel Lanes, 12' Center Turn Lane
 - Bike symbols always face away from curb
 - Crosswalks are 6" lines and 6' wide
 - Stop bars are 4' from crosswalks
 - Continental Crosswalks are 12' wide, 1.5' thick bars, spaced 2' apart

PLOT SCALE:

PLOT NAME:

REV. DATE:

ORIGINATOR: CITY OF MADISON, TRAFFIC ENG. DIV.



Callout	Bid Item	Description
1	60800	Pavement Marking Epoxy, 4-Inch, Solid White
2	60814	Pavement Marking Epoxy, 12-Inch White Crosswalk
3	60803	Pavement Marking Epoxy, 8-Inch Solid White
4	60829	Pavement Marking Epoxy, Symbol, Left Arrow
5	60835	Pavement Marking Epoxy, Symbol, Railroad Crossing
6	60818	Pavement Marking Epoxy, 24-Inch White, Stop Line
7	60812	Pavement Marking Epoxy, 6-Inch White, Crosswalk
8	60816	Pavement Marking Epoxy, 18-Inch White, Continental Crosswalk
9	60823	Pavement Marking Epoxy, Symbol, Bike Lane
10	60801	Pavement Marking Epoxy, 4-Inch Double Yellow
11	60800	Pavement Marking Epoxy, 4-Inch Yellow Skips (10' Line, 30' Gap)
12	60800	Pavement Marking Epoxy, 4-Inch Solid Yellow
12	60880	Pavement Marking Removal, 6-Inch

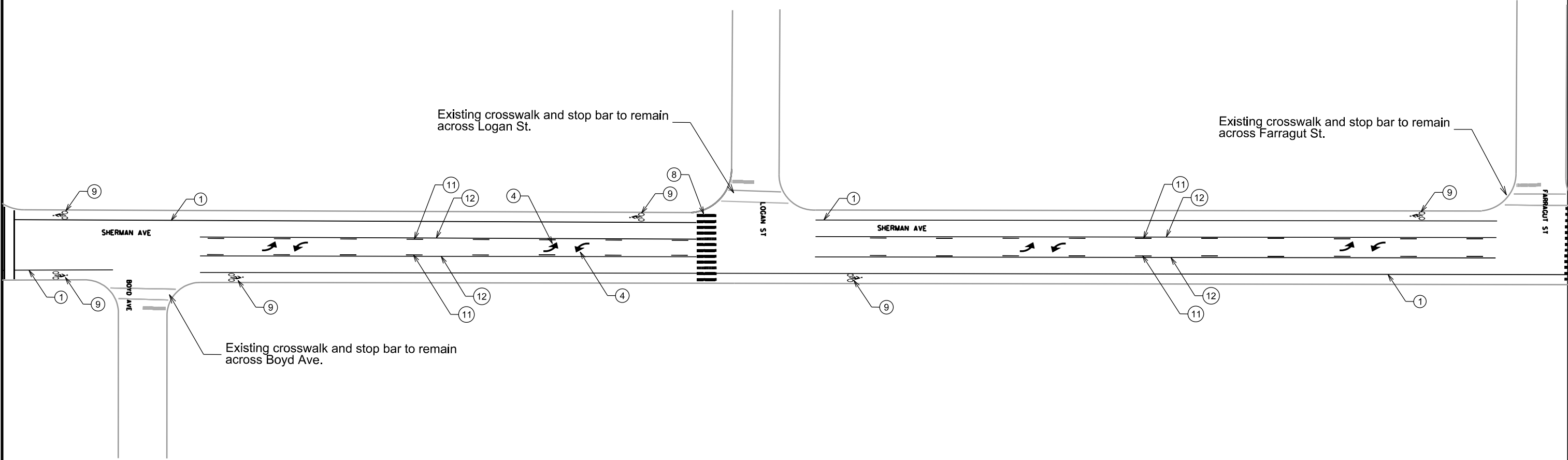
- Notes:
- Lane widths remain constant throughout entire project
 - 6' Bike Lanes (face of curb to center of marking), 10' Travel Lanes, 12' Center Turn Lane
 - Bike symbols always face away from curb
 - Crosswalks are 6" lines and 6' wide
 - Stop bars are 4' from crosswalks
 - Continental Crosswalks are 12' wide, 1.5' thick bars, spaced 2' apart

PLOT SCALE:

PLOT NAME:

REV. DATE:

ORIGINATOR: CITY OF MADISON, TRAFFIC ENG. DIV.



Callout	Bid Item	Description
1	60800	Pavement Marking Epoxy, 4-Inch, Solid White
2	60814	Pavement Marking Epoxy, 12-Inch White Crosswalk
3	60803	Pavement Marking Epoxy, 8-Inch Solid White
4	60829	Pavement Marking Epoxy, Symbol, Left Arrow
5	60835	Pavement Marking Epoxy, Symbol, Railroad Crossing
6	60818	Pavement Marking Epoxy, 24-Inch White, Stop Line
7	60812	Pavement Marking Epoxy, 6-Inch White, Crosswalk
8	60816	Pavement Marking Epoxy, 18-Inch White, Continental Crosswalk
9	60823	Pavement Marking Epoxy, Symbol, Bike Lane
10	60801	Pavement Marking Epoxy, 4-Inch Double Yellow
11	60800	Pavement Marking Epoxy, 4-Inch Yellow Skips (10' Line, 30' Gap)
12	60800	Pavement Marking Epoxy, 4-Inch Solid Yellow
12	60880	Pavement Marking Removal, 6-Inch

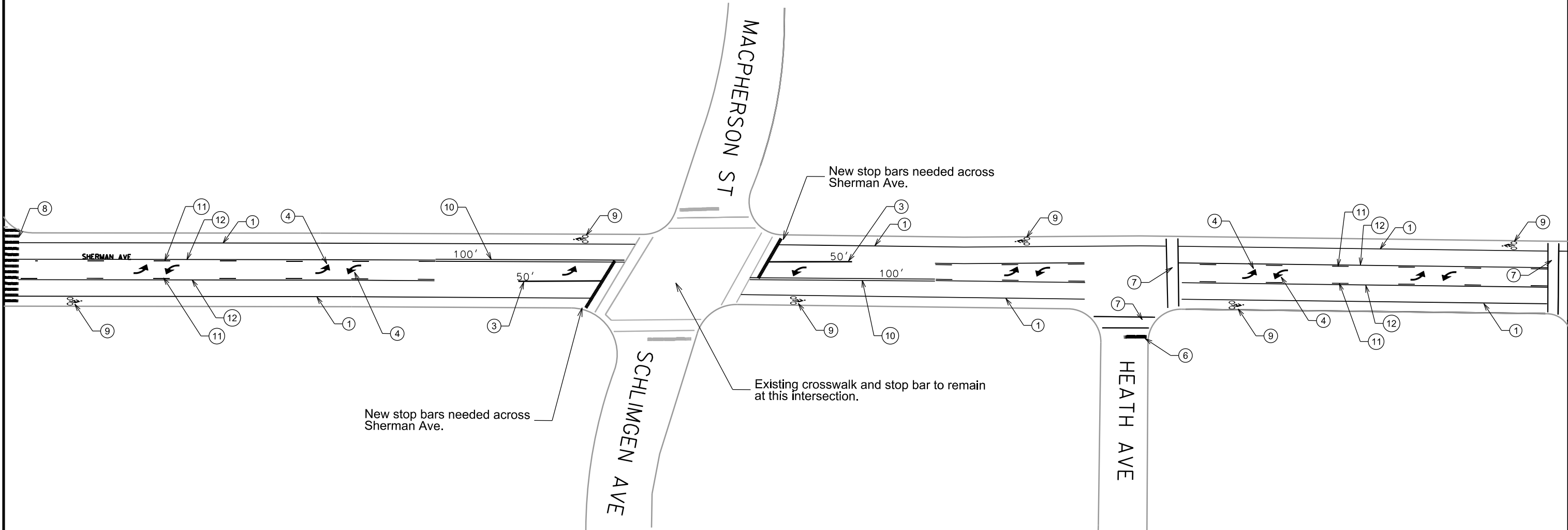
- Notes:
- Lane widths remain constant throughout entire project
 - 6' Bike Lanes (face of curb to center of marking), 10' Travel Lanes, 12' Center Turn Lane
 - Bike symbols always face away from curb
 - Crosswalks are 6" lines and 6' wide
 - Stop bars are 4' from crosswalks
 - Continental Crosswalks are 12' wide, 1.5' thick bars, spaced 2' apart

PLOT SCALE:

PLOT NAME:

REV. DATE:

ORIGINATOR: CITY OF MADISON, TRAFFIC ENG. DIV.



Callout	Bid Item	Description
1	60800	Pavement Marking Epoxy, 4-Inch, Solid White
2	60814	Pavement Marking Epoxy, 12-Inch White Crosswalk
3	60803	Pavement Marking Epoxy, 8-Inch Solid White
4	60829	Pavement Marking Epoxy, Symbol, Left Arrow
5	60835	Pavement Marking Epoxy, Symbol, Railroad Crossing
6	60818	Pavement Marking Epoxy, 24-Inch White, Stop Line
7	60812	Pavement Marking Epoxy, 6-Inch White, Crosswalk
8	60816	Pavement Marking Epoxy, 18-Inch White, Continental Crosswalk
9	60823	Pavement Marking Epoxy, Symbol, Bike Lane
10	60801	Pavement Marking Epoxy, 4-Inch Double Yellow
11	60800	Pavement Marking Epoxy, 4-Inch Yellow Skips (10' Line, 30' Gap)
12	60800	Pavement Marking Epoxy, 4-Inch Solid Yellow
12	60880	Pavement Marking Removal, 6-Inch

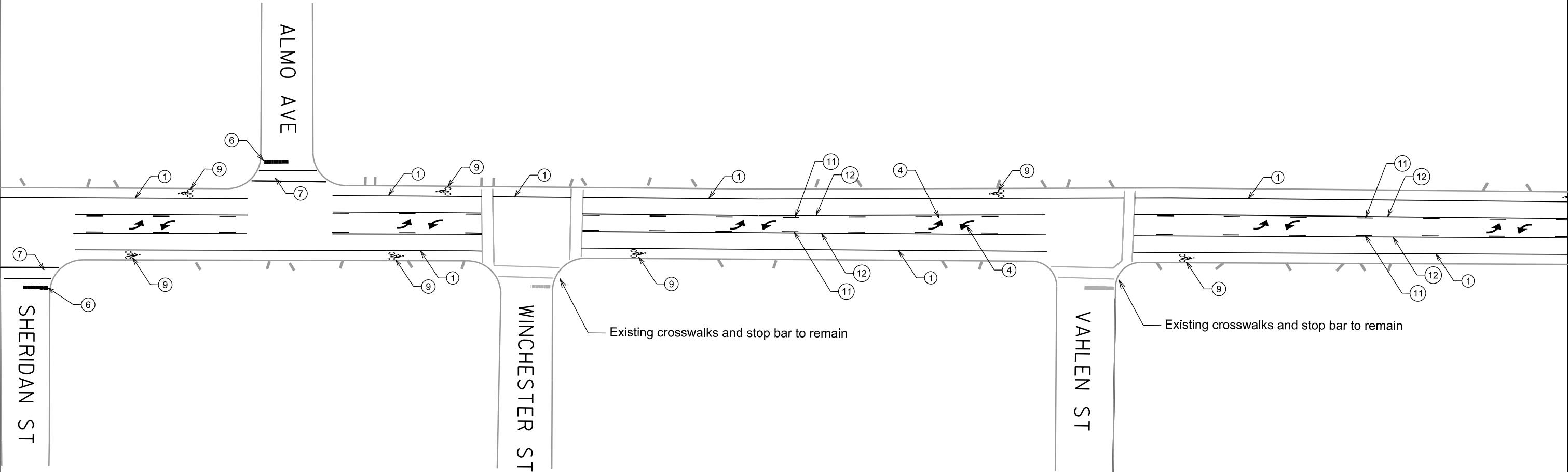
- Notes:
- Lane widths remain constant throughout entire project
 - 6' Bike Lanes (face of curb to center of marking), 10' Travel Lanes, 12' Center Turn Lane
 - Bike symbols always face away from curb
 - Crosswalks are 6" lines and 6' wide
 - Stop bars are 4' from crosswalks
 - Continental Crosswalks are 12' wide, 1.5' thick bars, spaced 2' apart

PLOT SCALE:

PLOT NAME:

REV. DATE:

ORIGINATOR: CITY OF MADISON, TRAFFIC ENG. DIV.



Callout	Bid Item	Description
1	60800	Pavement Marking Epoxy, 4-Inch, Solid White
2	60814	Pavement Marking Epoxy, 12-Inch White Crosswalk
3	60803	Pavement Marking Epoxy, 8-Inch Solid White
4	60829	Pavement Marking Epoxy, Symbol, Left Arrow
5	60835	Pavement Marking Epoxy, Symbol, Railroad Crossing
6	60818	Pavement Marking Epoxy, 24-Inch White, Stop Line
7	60812	Pavement Marking Epoxy, 6-Inch White, Crosswalk
8	60816	Pavement Marking Epoxy, 18-Inch White, Continental Crosswalk
9	60823	Pavement Marking Epoxy, Symbol, Bike Lane
10	60801	Pavement Marking Epoxy, 4-Inch Double Yellow
11	60800	Pavement Marking Epoxy, 4-Inch Yellow Skips (10' Line, 30' Gap)
12	60800	Pavement Marking Epoxy, 4-Inch Solid Yellow
12	60880	Pavement Marking Removal, 6-Inch

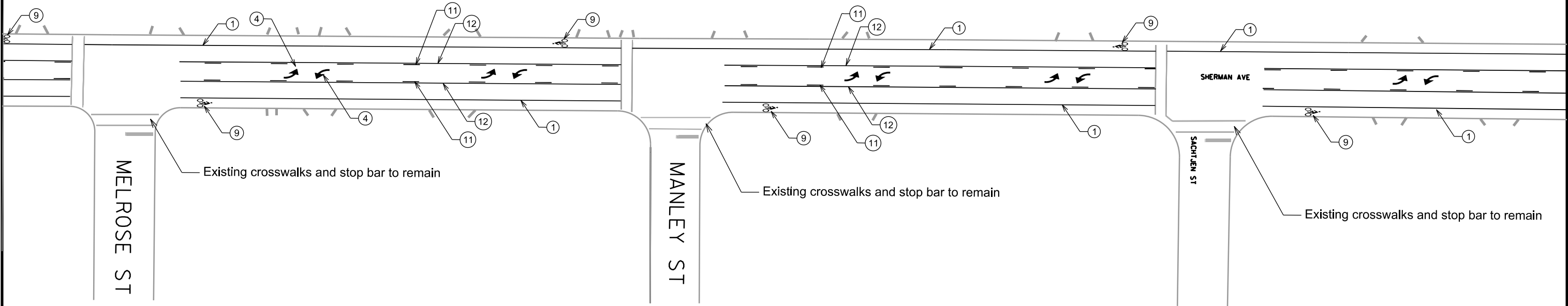
- Notes:
- Lane widths remain constant throughout entire project
 - 6' Bike Lanes (face of curb to center of marking), 10' Travel Lanes, 12' Center Turn Lane
 - Bike symbols always face away from curb
 - Crosswalks are 6" lines and 6' wide
 - Stop bars are 4' from crosswalks
 - Continental Crosswalks are 12' wide, 1.5' thick bars, spaced 2' apart

PLOT SCALE:

PLOT NAME:

REV. DATE:

ORIGINATOR: CITY OF MADISON, TRAFFIC ENG. DIV.



Callout	Bid Item	Description
1	60800	Pavement Marking Epoxy, 4-Inch, Solid White
2	60814	Pavement Marking Epoxy, 12-Inch White Crosswalk
3	60803	Pavement Marking Epoxy, 8-Inch Solid White
4	60829	Pavement Marking Epoxy, Symbol, Left Arrow
5	60835	Pavement Marking Epoxy, Symbol, Railroad Crossing
6	60818	Pavement Marking Epoxy, 24-Inch White, Stop Line
7	60812	Pavement Marking Epoxy, 6-Inch White, Crosswalk
8	60816	Pavement Marking Epoxy, 18-Inch White, Continental Crosswalk
9	60823	Pavement Marking Epoxy, Symbol, Bike Lane
10	60801	Pavement Marking Epoxy, 4-Inch Double Yellow
11	60800	Pavement Marking Epoxy, 4-Inch Yellow Skips (10' Line, 30' Gap)
12	60800	Pavement Marking Epoxy, 4-Inch Solid Yellow
12	60880	Pavement Marking Removal, 6-Inch

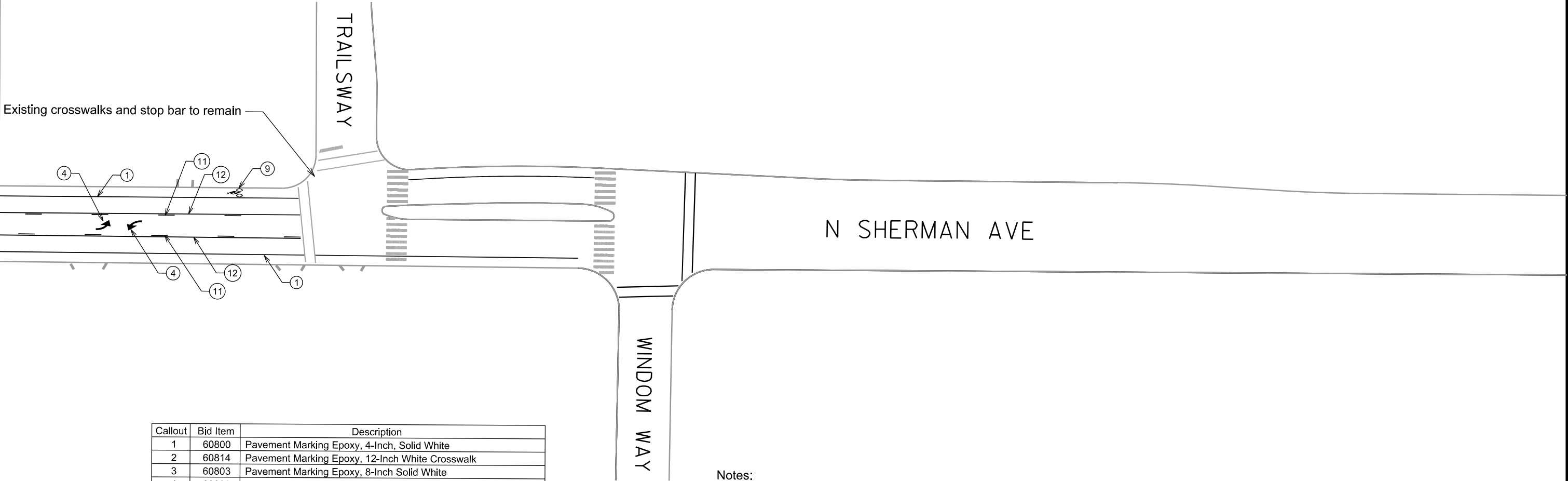
- Notes:
- Lane widths remain constant throughout entire project
 - 6' Bike Lanes (face of curb to center of marking), 10' Travel Lanes, 12' Center Turn Lane
 - Bike symbols always face away from curb
 - Crosswalks are 6" lines and 6' wide
 - Stop bars are 4' from crosswalks
 - Continental Crosswalks are 12' wide, 1.5' thick bars, spaced 2' apart

PLOT SCALE:

PLOT NAME:

REV. DATE:

ORIGINATOR: CITY OF MADISON, TRAFFIC ENG. DIV.



Callout	Bid Item	Description
1	60800	Pavement Marking Epoxy, 4-Inch, Solid White
2	60814	Pavement Marking Epoxy, 12-Inch White Crosswalk
3	60803	Pavement Marking Epoxy, 8-Inch Solid White
4	60829	Pavement Marking Epoxy, Symbol, Left Arrow
5	60835	Pavement Marking Epoxy, Symbol, Railroad Crossing
6	60818	Pavement Marking Epoxy, 24-Inch White, Stop Line
7	60812	Pavement Marking Epoxy, 6-Inch White, Crosswalk
8	60816	Pavement Marking Epoxy, 18-Inch White, Continental Crosswalk
9	60823	Pavement Marking Epoxy, Symbol, Bike Lane
10	60801	Pavement Marking Epoxy, 4-Inch Double Yellow
11	60800	Pavement Marking Epoxy, 4-Inch Yellow Skips (10' Line, 30' Gap)
12	60800	Pavement Marking Epoxy, 4-Inch Solid Yellow
12	60880	Pavement Marking Removal, 6-Inch

Notes:

- Lane widths remain constant throughout entire project
- 6' Bike Lanes (face of curb to center of marking), 10' Travel Lanes, 12' Center Turn Lane
- Bike symbols always face away from curb
- Crosswalks are 6" lines and 6' wide
- Stop bars are 4' from crosswalks
- Continental Crosswalks are 12' wide, 1.5' thick bars, spaced 2' apart