

# City of Madison




0 1,000 2,000

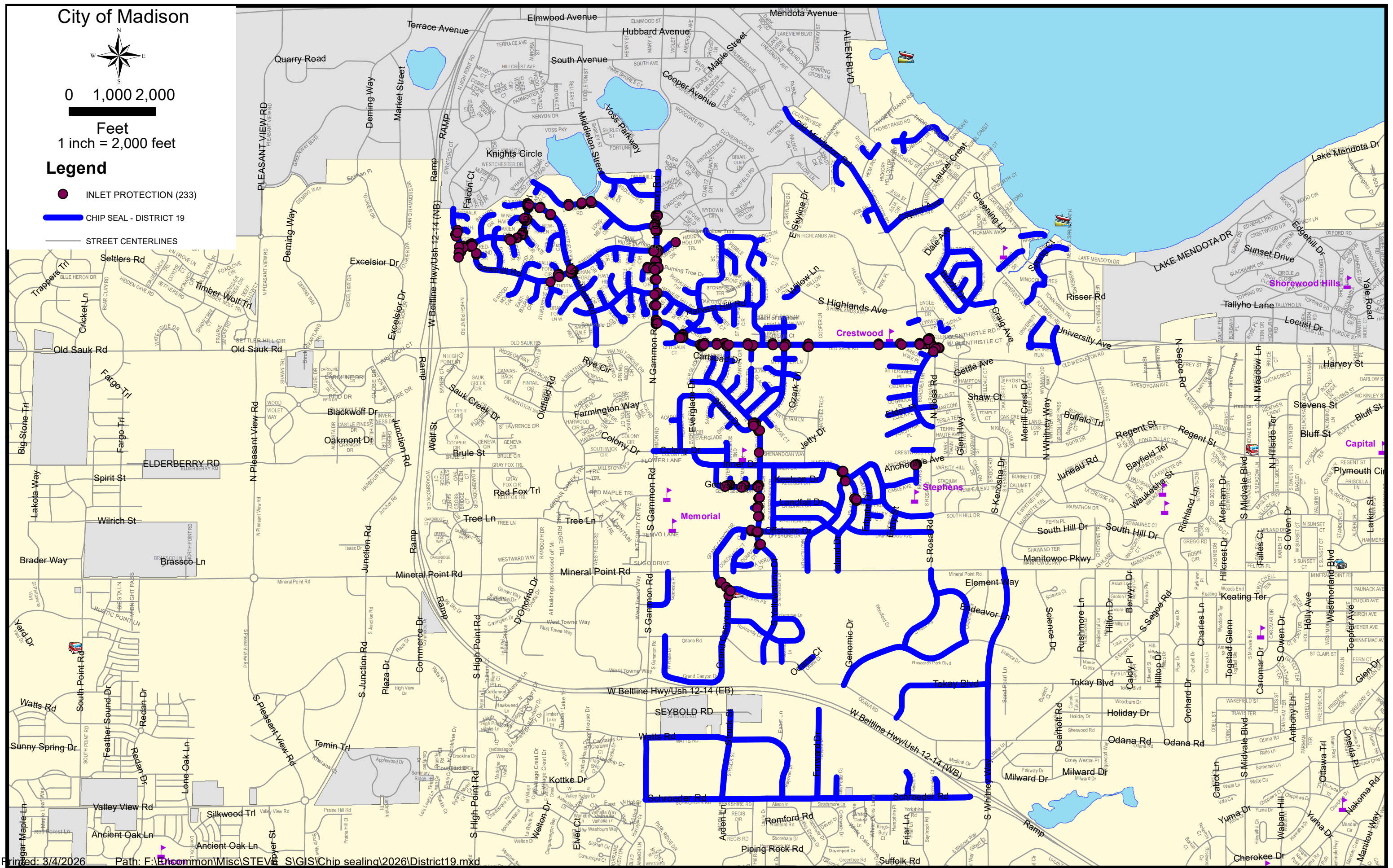
Feet  
1 inch = 2,000 feet

## Legend

 INLET PROTECTION (233)

 CHIP SEAL - DISTRICT 19

 STREET CENTERLINES



# City of Madison



0 1,000 2,000

Feet  
1 inch = 2,000 feet

## Legend

INLET PROTECTION (233)

CHIP SEAL - DISTRICT 19

STREET CENTERLINES

All-day bus route service streets

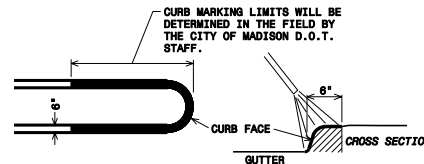
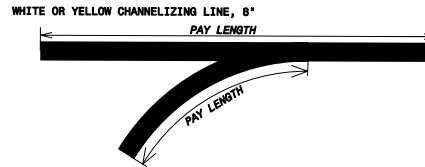
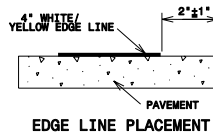
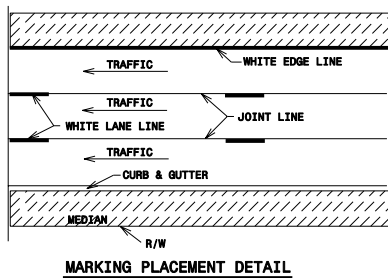
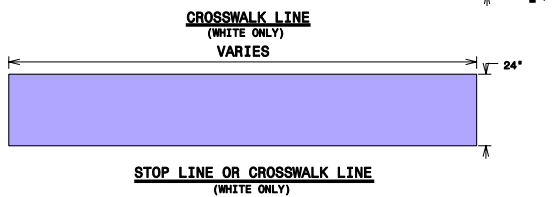
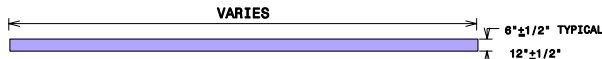
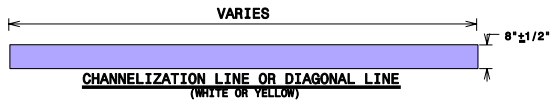
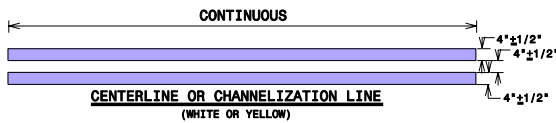
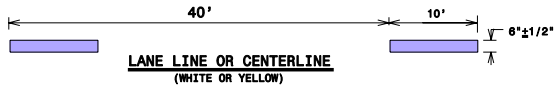
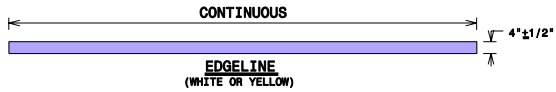
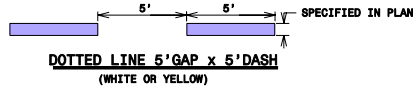
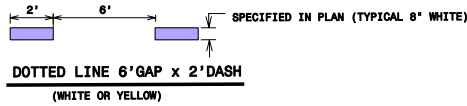
Peak hour bus route service streets

Bus parking layover

## Callout Description

- 1 PAVEMENT MARKING EPOXY, 4-INCH SOLID YELLOW
- 2 PAVEMENT MARKING EPOXY, 4-INCH SOLID WHITE
- 3 PAVEMENT MARKING EPOXY, 4-INCH YELLOW SKIPS, (10' LINE, 30' GAP)
- 4 PAVEMENT MARKING EPOXY, 4-INCH DOUBLE LINE YELLOW
- 5 PAVEMENT MARKING EPOXY, 6-INCH SOLID WHITE
- 6 PAVEMENT MARKING EPOXY, 6-INCH WHITE SKIPS, (2' Line, 6' GAP)
- 7 PAVEMENT MARKING EPOXY, 6-INCH WHITE SKIPS, (5' LINE 5' GAP)
- 8 PAVEMENT MARKING EPOXY, 6-INCH WHITE SKIPS, (10' LINE 30' GAP)
- 9 PAVEMENT MARKING EPOXY, 6-INCH YELLOW SKIPS, (10' LINE 30' GAP)
- 10 PAVEMENT MARKING EPOXY, 8-INCH SOLID WHITE
- 11 PAVEMENT MARKING EPOXY, 8-INCH WHITE SKIPS, (2' Line, 6' GAP)
- 12 PAVEMENT MARKING EPOXY, 8-INCH WHITE SKIPS, (5' Line, 5' GAP)
- 13 PAVEMENT MARKING EPOXY, RADIUS LINE, 6-INCH (5' LINE, 5' GAP)
- 14 PAVEMENT MARKING EPOXY, DIAGONAL, 4-INCH
- 15 PAVEMENT MARKING EPOXY, DIAGONAL LINE, 8-INCH
- 16 PAVEMENT MARKING EPOXY, DIAGONAL LINE, 12-INCH
- 17 PAVEMENT MARKING EPOXY, CROSSWALK, 6-INCH
- 18 PAVEMENT MARKING EPOXY, CROSSWALK, 12-INCH
- 19 PAVEMENT MARKING EPOXY, CROSSWALK, 18-INCH, CONTINENTAL CROSSWALK
- 20 PAVEMENT MARKING EPOXY, STOP LINE, 24-INCH
- 21 PAVEMENT MARKING EPOXY, SYMBOL, BIKE SHARROW
- 22 PAVEMENT MARKING EPOXY, SYMBOL, BIKE DETECTOR
- 23 PAVEMENT MARKING EPOXY, SYMBOL, BIKE WITH ARROW
- 24 PAVEMENT MARKING EPOXY, SYMBOL, BIKE WITH RIGHT-ARROW
- 25 PAVEMENT MARKING EPOXY, SYMBOL, BIKE GUIDE (MAN)
- 26 PAVEMENT MARKING EPOXY, SYMBOL, LEFT ARROW
- 27 PAVEMENT MARKING EPOXY, SYMBOL, RIGHT ARROW
- 28 PAVEMENT MARKING EPOXY, SYMBOL, STRAIGHT ARROW
- 29 PAVEMENT MARKING EPOXY, SYMBOL, STRAIGHT & RIGHT/LEFT ARROW
- 30 PAVEMENT MARKING EPOXY, WORD, ONLY
- 31 PAVEMENT MARKING EPOXY, SYMBOL, RAILROAD CROSSING
- 32 PAVEMENT MARKING EPOXY, SYMBOL, YIELD LINE

**PERMANENT PAVEMENT MARKINGS**



**GENERAL NOTES FOR EPOXY PAVEMENT MARKINGS**

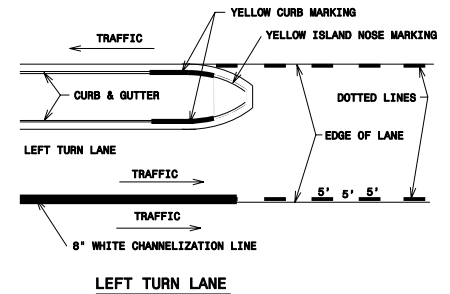
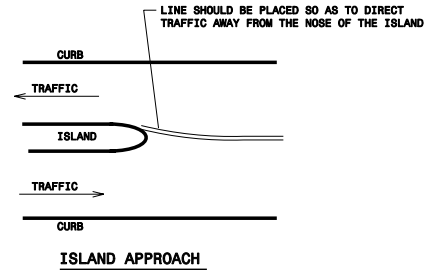
THE CONTRACTOR SHALL APPLY ALL MARKINGS IN ACCORDANCE WITH THE STATE OF WISCONSIN MANUAL ON TRAFFIC CONTROL DEVICES.

AT STREET INTERSECTIONS, MARKINGS START OR END AT THE MARKED CROSSWALK. THE PROPERTY LINE EXTENDED, IF THERE IS NO MARKED CROSSWALK.

CROSSWALKS AND STOP BARS WILL BE PLACED NO CLOSER THAN 2' TO THE FACE OF CURB.

THE CONTRACTOR SHALL ADHERE TO THE TRAFFIC SPECIFICATION IN THE SPECIAL PROVISIONS AT ALL TIMES.

FOR MORE INFORMATION AND FULL SIZE PATTERNS FOR ARROWS & WORD LEGENDS ARE AVAILABLE AT THE CITY OF MADISON TRAFFIC ENGINEERING FIELD OPERATIONS FACILITY 1120 SAYLE ST. (608) 266-4767



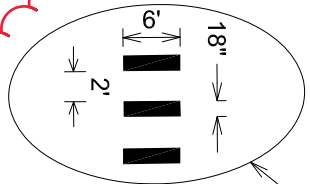
2009

CITY OF MADISON  
ENGINEERING DIVISION

**PAVEMENT MARKING  
DETAILS  
PAGE 1**

STANDARD DETAIL DRAWING # 6.37

6.37

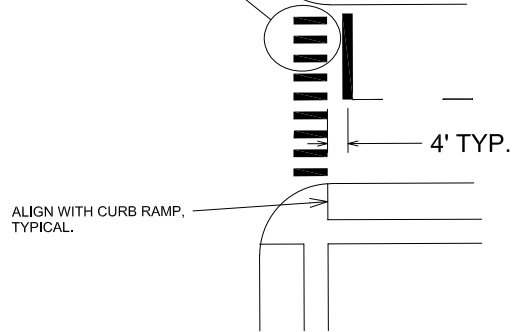


**RESIDENTIAL CONTINENTAL CROSSWALKS**

CONTINENTAL CROSSWALKS HAVE 18 INCH WIDE 6 FOOT LONG CROSSBARS PLACED IN LINE WITH THE TRAFFIC FLOW.

THE SPACING OR GAP BETWEEN THE CROSSBARS IS 24 INCHES

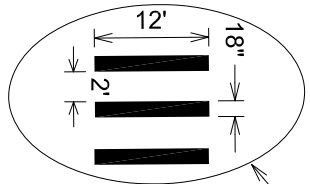
THE CROSSBARS SHOULD BE PLACED IN A MANNER THAT MINIMIZES CONTACT WITH VEHICLES TIRES.



ALIGN WITH CURB RAMP, TYPICAL.

4' TYP.

**RESIDENTIAL CONTINENTAL X-WALK & STOP LINES DETAIL**

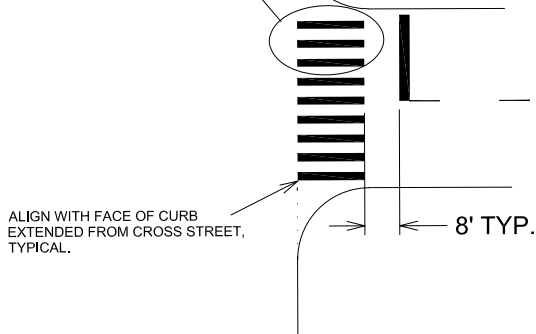


**CONTINENTAL CROSSWALKS**

CONTINENTAL CROSSWALKS HAVE 18 INCH WIDE 12 FOOT LONG CROSSBARS PLACED IN LINE WITH THE TRAFFIC FLOW.

THE SPACING OR GAP BETWEEN THE CROSSBARS IS 24 INCHES

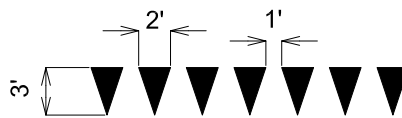
THE CROSSBARS SHOULD BE PLACED IN A MANNER THAT MINIMIZES CONTACT WITH VEHICLES TIRES.



ALIGN WITH FACE OF CURB EXTENDED FROM CROSS STREET, TYPICAL.

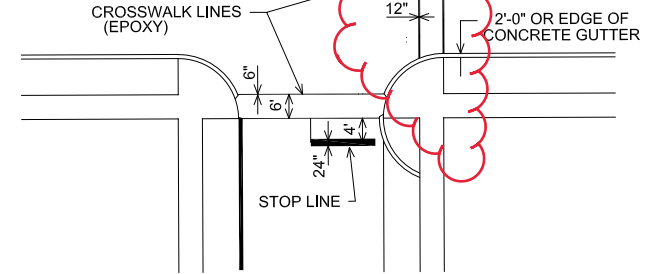
8' TYP.

**CONTINENTAL X-WALK & STOP LINES DETAIL**

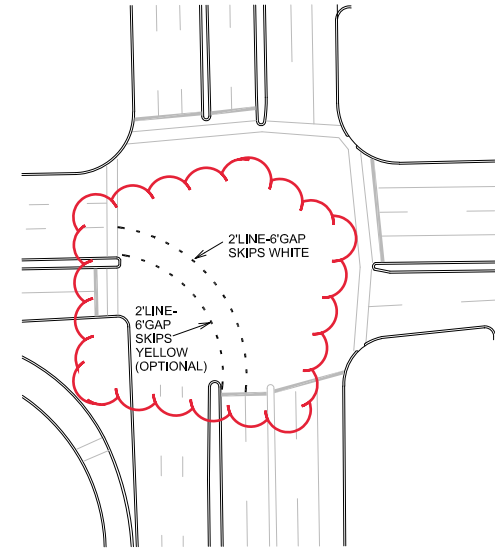


**YIELD LINE DETAIL**

**DOUBLE YELLOW NO PASSING**



**CROSSWALK & STOP LINE DETAILS**



**TURN RADIUS LINE DETAILS**

2024

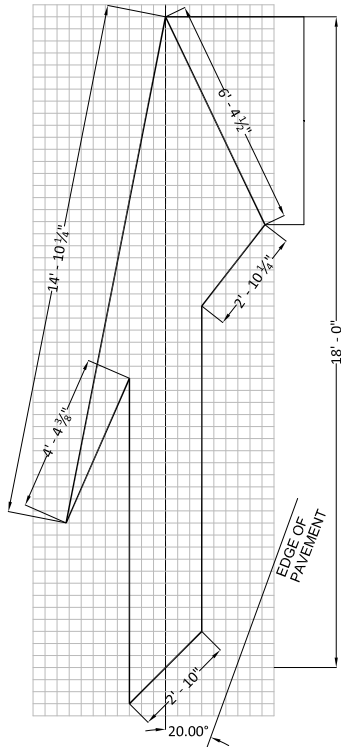
CITY OF MADISON  
ENGINEERING DIVISION

PAVEMENT MARKING  
DETAILS  
PAGE 2


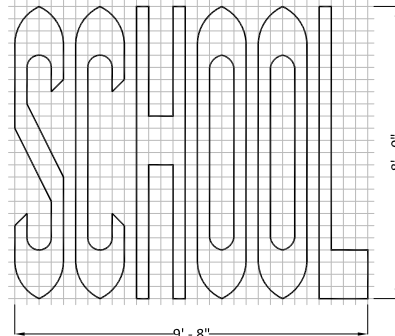

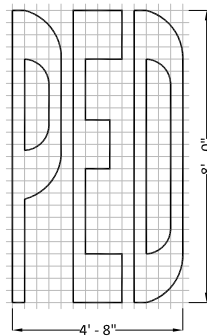
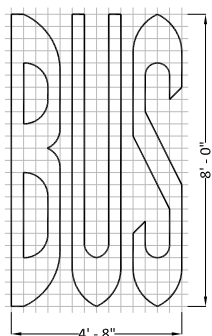
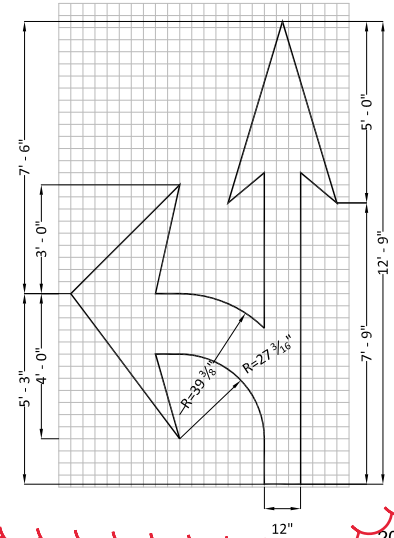
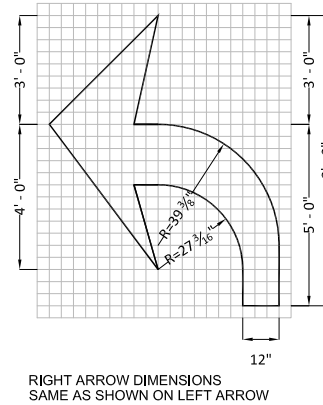
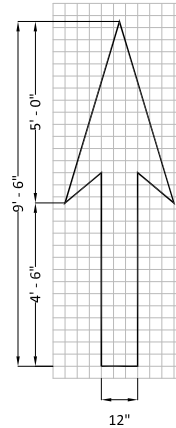



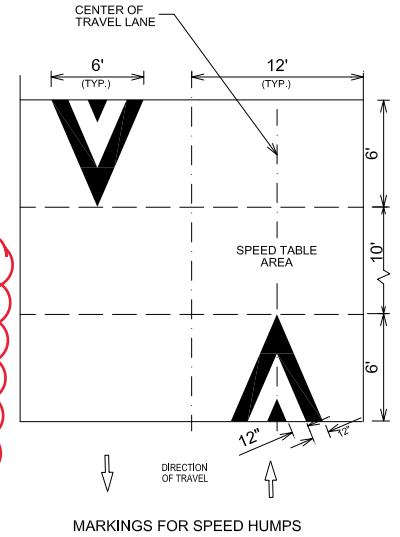
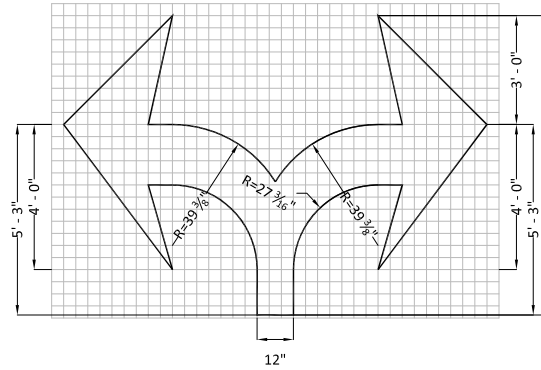
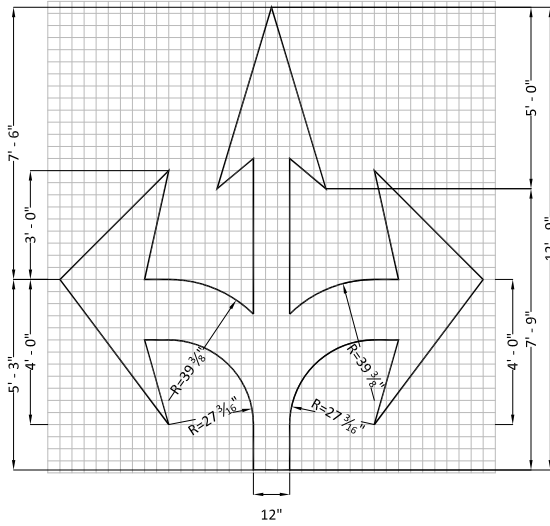
STANDARD DETAIL DRAWING # 6.38

6.38

# RESTRICTED TRAFFIC LANE MARKING DETAILS



TYPE 5 LANE DROP ARROW



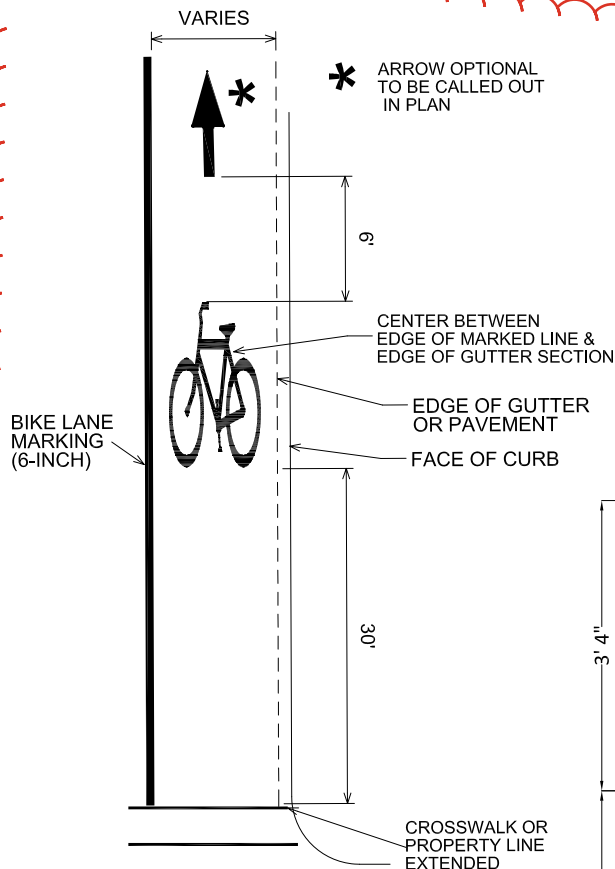
2024

CITY OF MADISON  
ENGINEERING DIVISION

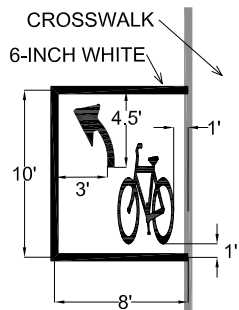
PAVEMENT MARKING  
DETAILS  
PAGE 3

STANDARD DETAIL DRAWING # 6.39

# BIKE LANE MARKING DETAILS

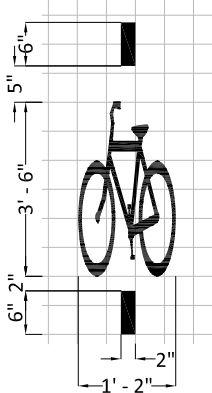


BIKE LANE SYMBOL & OPTIONAL ARROW LAYOUT --CURBSIDE--


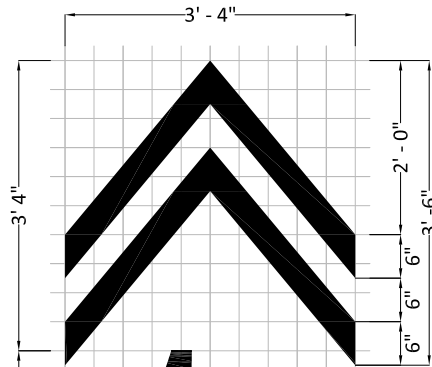



BICYCLE BOX (LEFT TURN)

FULL SIZE PATTERNS FOR ARROWS & WORD LEGENDS ARE AVAILABLE AT: CITY OF MADISON TRAFFIC ENGINEERING FIELD OPERATIONS FACILITY 1120 SAYLE ST. (608)266-4767




BICYCLE DETECTOR PAVEMENT MARKING

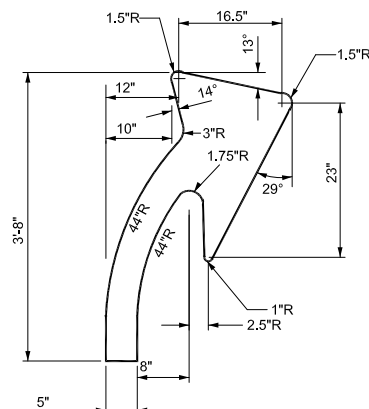


BIKE LANE SYMBOL FOR SHARED LANE

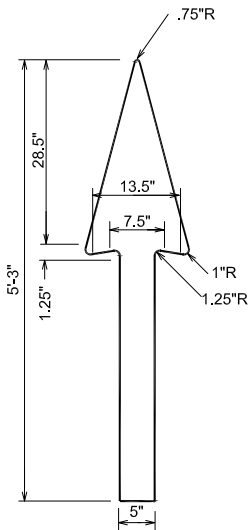
LEFT ARROW'S DIMENSIONS SAME AS SHOWN ON RIGHT ARROW



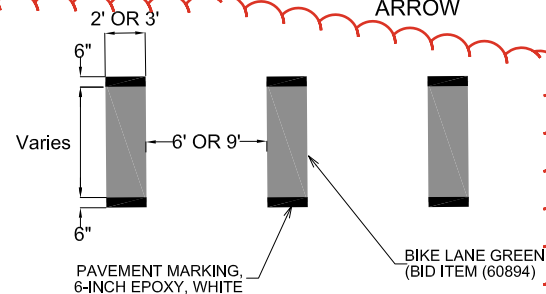
LEFT ARROW



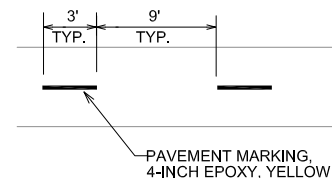
RIGHT ARROW




STRAIGHT ARROW



TYPICAL BIKE CROSSING MARKINGS



TYPICAL BIKE PATH PAVEMENT MARKINGS



BIKE LANE SYMBOL

2025

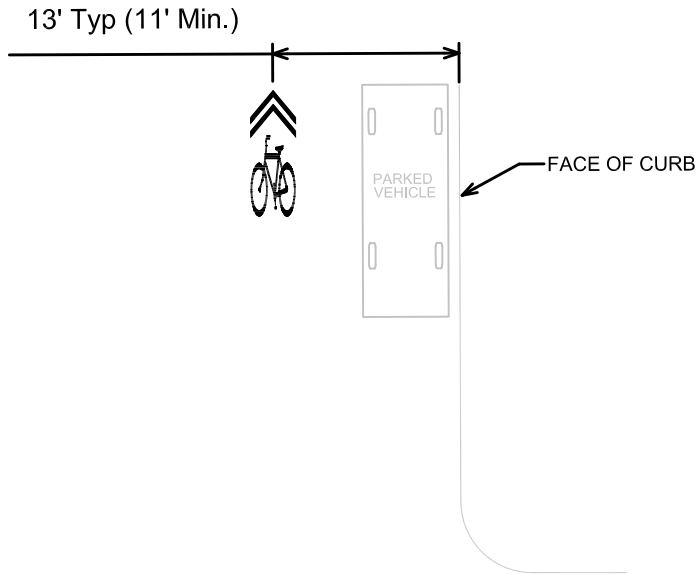
CITY OF MADISON  
ENGINEERING DIVISION

PAVEMENT MARKING  
DETAILS  
PAGE 4

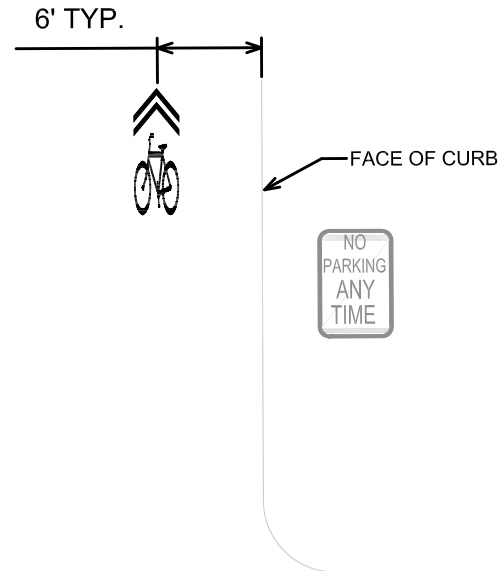
STANDARD DETAIL DRAWING # 6.40

6.40

# TE STANDARD SHARROW CENTERLINE DETAIL



**Sharrow Centerline  
WITH On Street Parking**



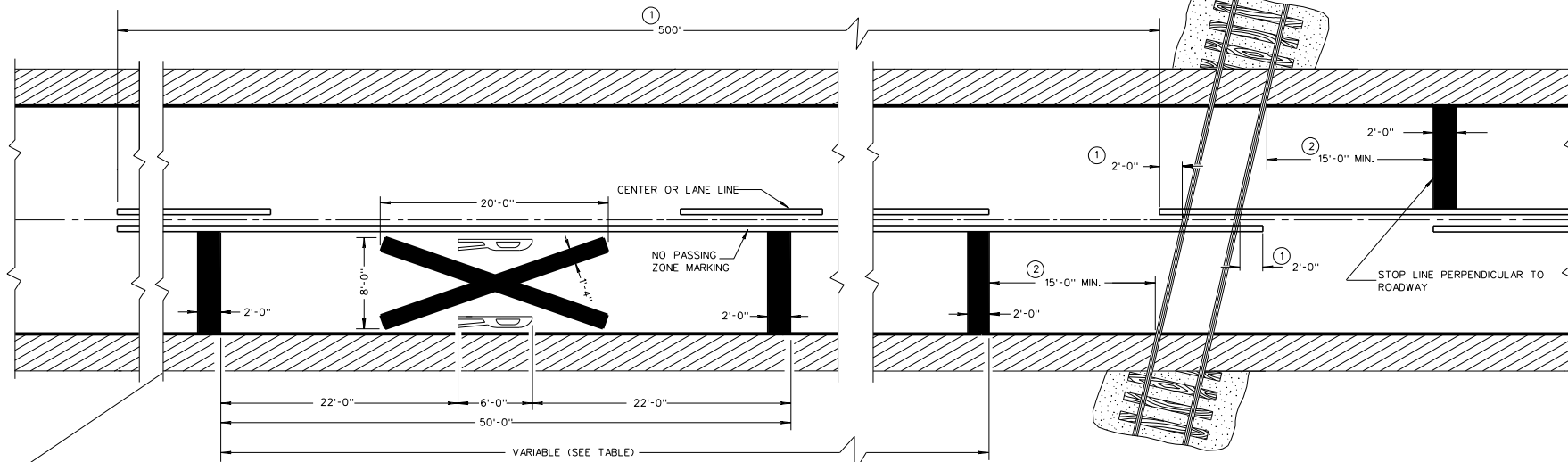
**Sharrow Centerline  
NO On Street Parking**

St Width (face-face)	Sharrow Placement (from face)
22'	11'
24'	12'
$\geq$ 26'	13'

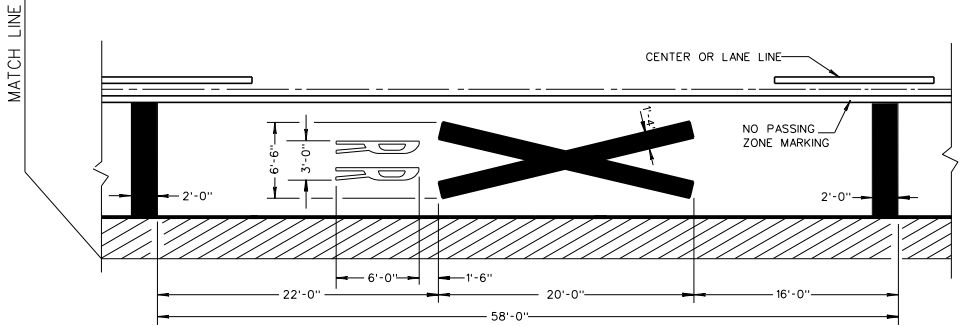
CITY OF MADISON  
ENGINEERING DIVISION

**PAVEMENT MARKINGS  
SHARROW BIKE DETAILS  
PAGE 4b**

STANDARD DETAIL DRAWING # 6.40

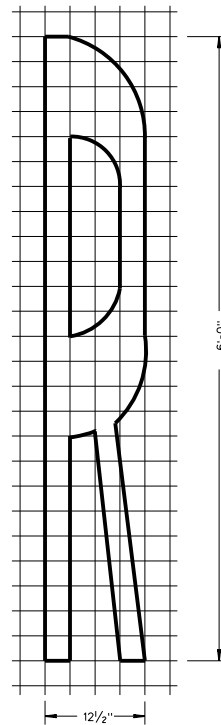


**ALTERNATE PAVEMENT MARKING**



**PREFERRED PAVEMENT MARKING**

Posted Speed (M.P.H.)	Variable Dimension (Feet)
25	150
30	200
35	250
40	300
45	400
50	550
55	750



**GENERAL NOTES**

DETAILS OF CONSTRUCTION, MATERIALS, AND WORKMANSHIP NOT SHOWN ON THIS DRAWING SHALL CONFORM TO THE PERTINENT REQUIREMENTS OF THE STANDARD SPECIFICATIONS AND THE APPLICABLE SPECIAL PROVISIONS.

THE DISTANCE FROM THE RAILROAD CROSSING MARKING TO THE NEAREST TRACK WILL VARY ACCORDING TO THE APPROACH SPEED AND THE SIGHT DISTANCE OF THE VEHICULAR TRAFFIC. DIMENSIONS SHOWN IN THE TABLE SHALL BE USED UNLESS OTHERWISE SHOWN ON THE PLANS.

A THREE-LANE ROADWAY SHOULD BE MARKED WITH A CENTERLINE FOR TWO-LANE APPROACH OPERATION ON THE APPROACH TO A CROSSING.

ON MULTI-LANE ROADS THE TRANSVERSE BANDS SHOULD EXTEND ACROSS ALL APPROACH LANES, AND INDIVIDUAL R X R SYMBOLS SHOULD BE USED IN EACH APPROACH LANE. ALL LETTERS AND SYMBOLS SHALL BE IN CONFORMANCE WITH THE "STANDARD ALPHABETS FOR HIGHWAY SIGNS AND PAVEMENT MARKINGS" (ADOPTED BY THE FEDERAL HIGHWAY ADMINISTRATION).

TRANSVERSE BANDS AND R X R SYMBOL ARE REFLECTIVE WHITE. SOLID LONGITUDINAL LINE IS REFLECTIVE YELLOW ON BIDIRECTIONAL TRAVELED WAYS AND IS OMITTED ON UNIDIRECTIONAL TRAVELED WAYS. DASHED LONGITUDINAL LINE IS REFLECTIVE YELLOW WHEN IT IS BETWEEN LANES OF TRAFFIC MOVING IN OPPOSITE DIRECTIONS AND REFLECTIVE WHITE WHEN IT IS BETWEEN LANES OF TRAFFIC MOVING IN THE SAME DIRECTION.

CENTER OR LANE LINES AND NO PASSING ZONE MARKINGS SHOWN ON THIS DRAWING ARE REQUIRED AND PAID FOR UNDER OTHER ITEMS IN THE CONTRACT.

- ① MARKING LIMITS MAY BE EXTENDED AS DIRECTED BY THE ENGINEER TO MEET ADJACENT NO PASSING ZONE MARKINGS.
- ② MINIMUM 8' TO GATE IF PRESENT.

**PAVEMENT MARKING DETAILS FOR RAILROAD-HIGHWAY GRADE CROSSINGS**

STATE OF WISCONSIN  
DEPARTMENT OF TRANSPORTATION

APPROVED  
11/29/00  
DATE

FHWA DETAIL DRAWING = 6.40A

## **INTERSECTION RADIUS GROOVED MARKINGS**

### **General**

(1) Provide a uniform groove depth as follows:

PRODUCT	GROOVED DEPTH
Grooved Wet Reflective Epoxy	90 +/- 10 mils
Grooved Tape	175 +/- 10 mils

(2) Groove a maximum of 4 inches from both ends and 1 inch wider than the width of the marking segment. Achieve straight alignment with the grooving equipment, not to exceed a 3/8 inch variation in any 40-foot section of travelled way. Use a high-pressure air blower to clean the groove.

(3) For grooving concrete, if water is used in the grooving process, allow the groove to dry a minimum of 24 hours before cleaning. Before applying the marking, ensure that the groove surface is clean and dry.

(4) For grooving asphalt, wait 48 hours or longer after paving. Notify the engineer immediately if the structural integrity of the asphalt pavement is inadequate to support grooving operations.

(5) For grooving black epoxy match the groove depth of the adjacent white marking. Groove as one grooved slot for both the white and black markings.

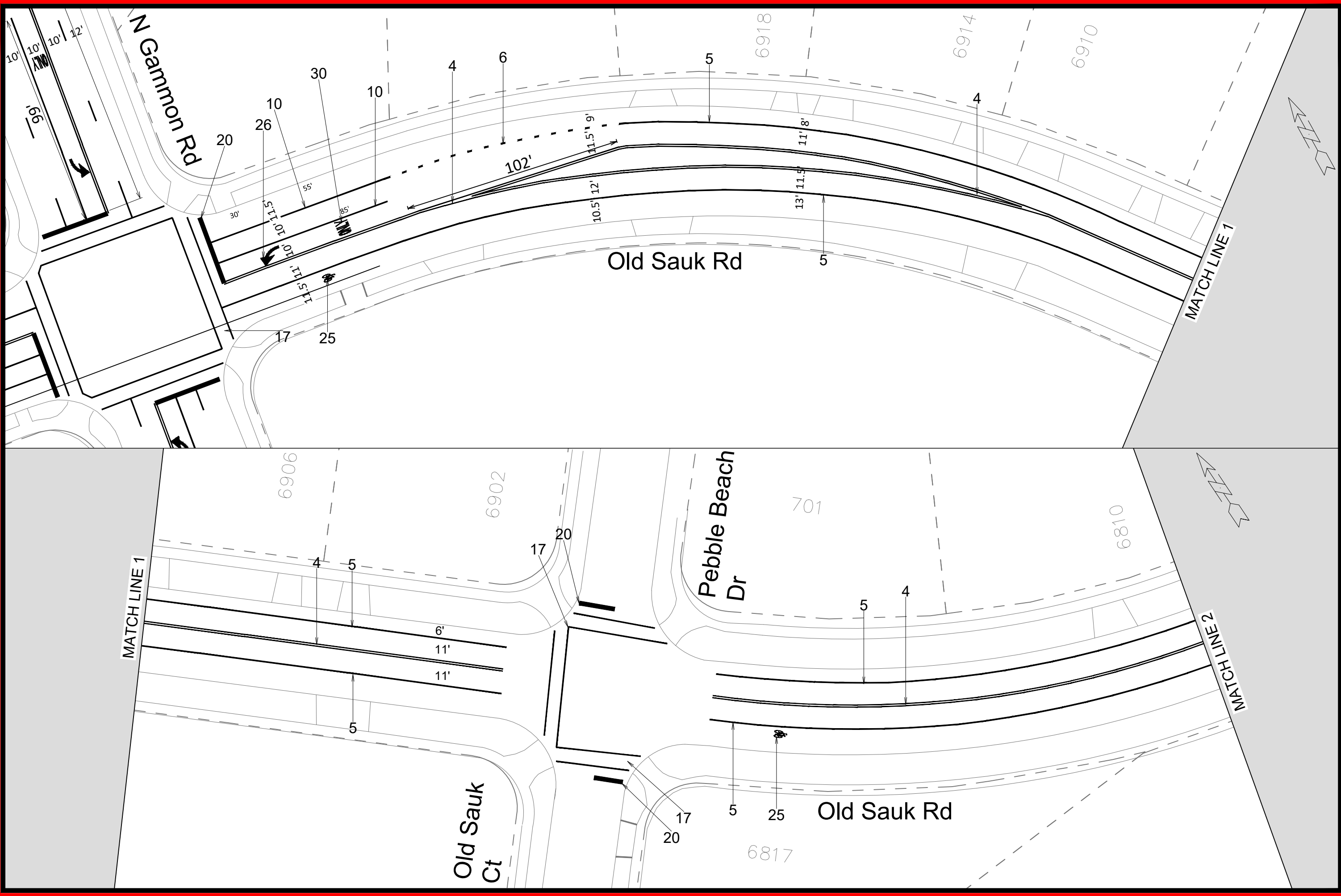
### **Wet Reflective Epoxy**

(1) Apply wet reflective epoxy binder in a grooved slot. and provide a double drop bead system as follows:

1. Wet reflective/recoverable elements at the application rate specified in the APL.
2. Glass beads conforming to WISDOT SDD 646.2.2 at the application rate specified in the APL.

### **Tape**

(1) Apply tape in a grooved slot.

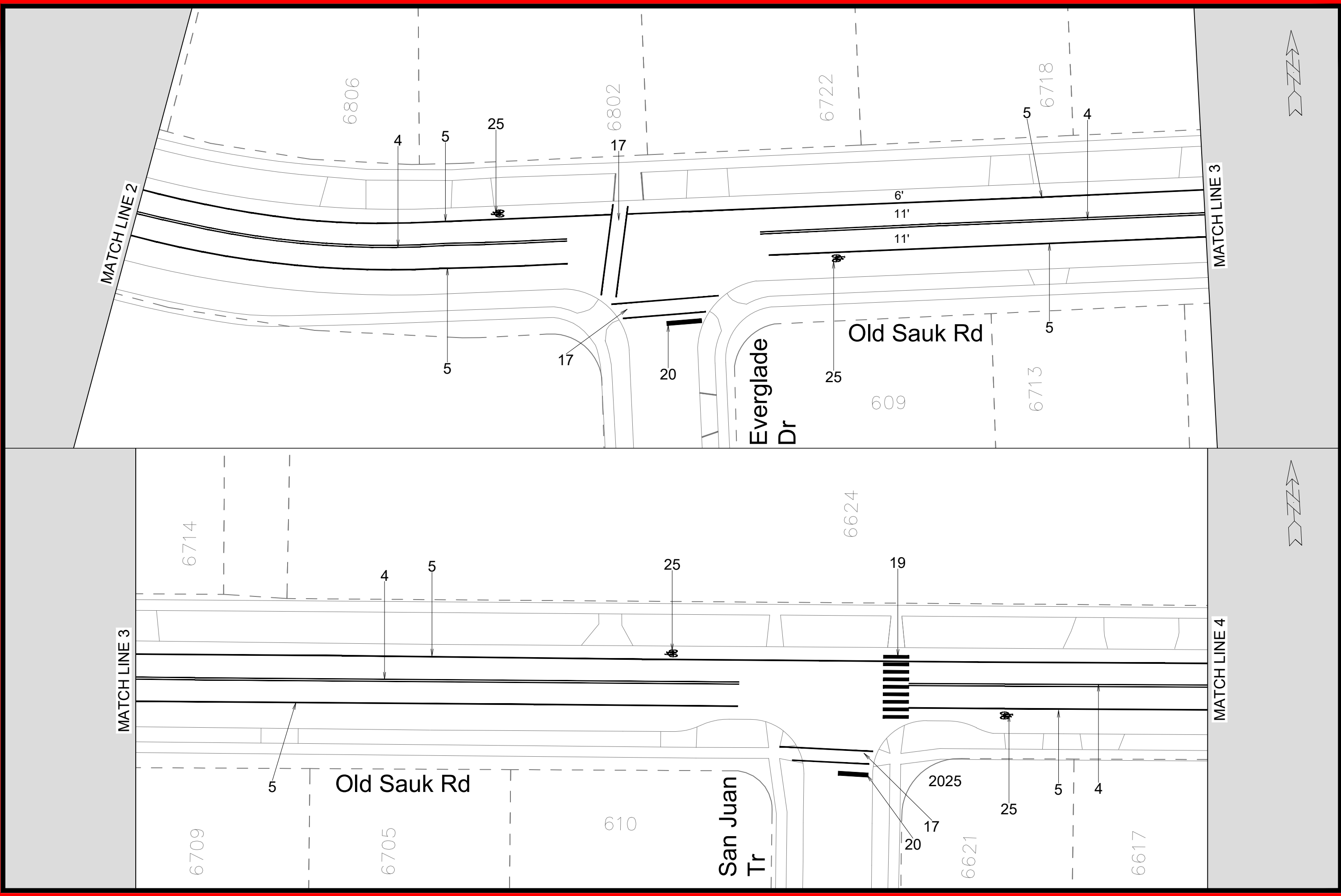


MARK	REVISION	DATE	BY

15929  
 MADISON, WI  
 CHIP SEAL EPOXY 2026  
 M:\DESIGN\Traffic\Maps\_Plans\PM\PM2026\Chip Seal Epoxy\Databases\Chip Seal Epoxy 2026\_West.dwg  
 15929  
 CONTRACT NO. 8836, 8837, 8838, 8839



15929  
 PM-33



MARK	REVISION	DATE	BY

15929  
 MADISON, WI  
 CHIP SEAL EPOXY 2026  
 M:\DESIGN\Traffic\Maps\_Plans\PM\PM2026\Chip Seal Epoxy\Databases\Chip Seal Epoxy 2026\_West.dwg  
 CONTRACTOR: 8837, 8836, 8835  
 15929  
 Date: 4/23/2026 9:37 PM  
 Scale: 1" = 40'

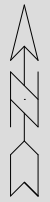
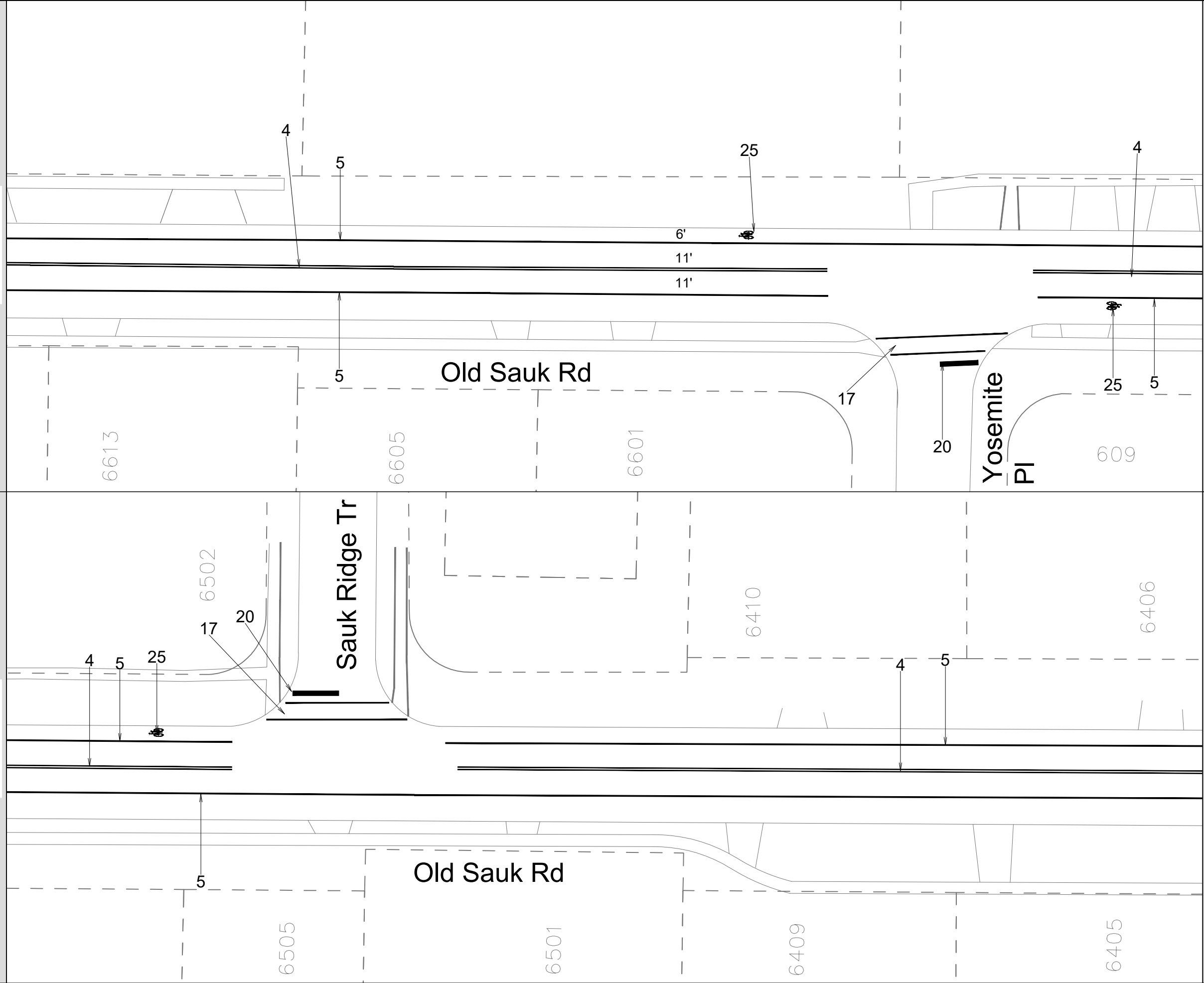
15929  
 PM-34

MATCH LINE 4

MATCH LINE 5

MATCH LINE 5

MATCH LINE 6



MARK	REVISION	DATE	BY
15929	TS	4/23/2026 9:37 PM	TS
15929			
15929			
15929			
15929			

15929  
 MADISON, WI  
 CHIP SEAL EPOXY 2026  
 M:\DESIGN\Traffic\Maps\_Plans\PM\PM2026\Chip Seal Epoxy\Databases\Chip Seal Epoxy 2026\_West.dwg  
 CONTRACTOR: 8837, 8836, 8835



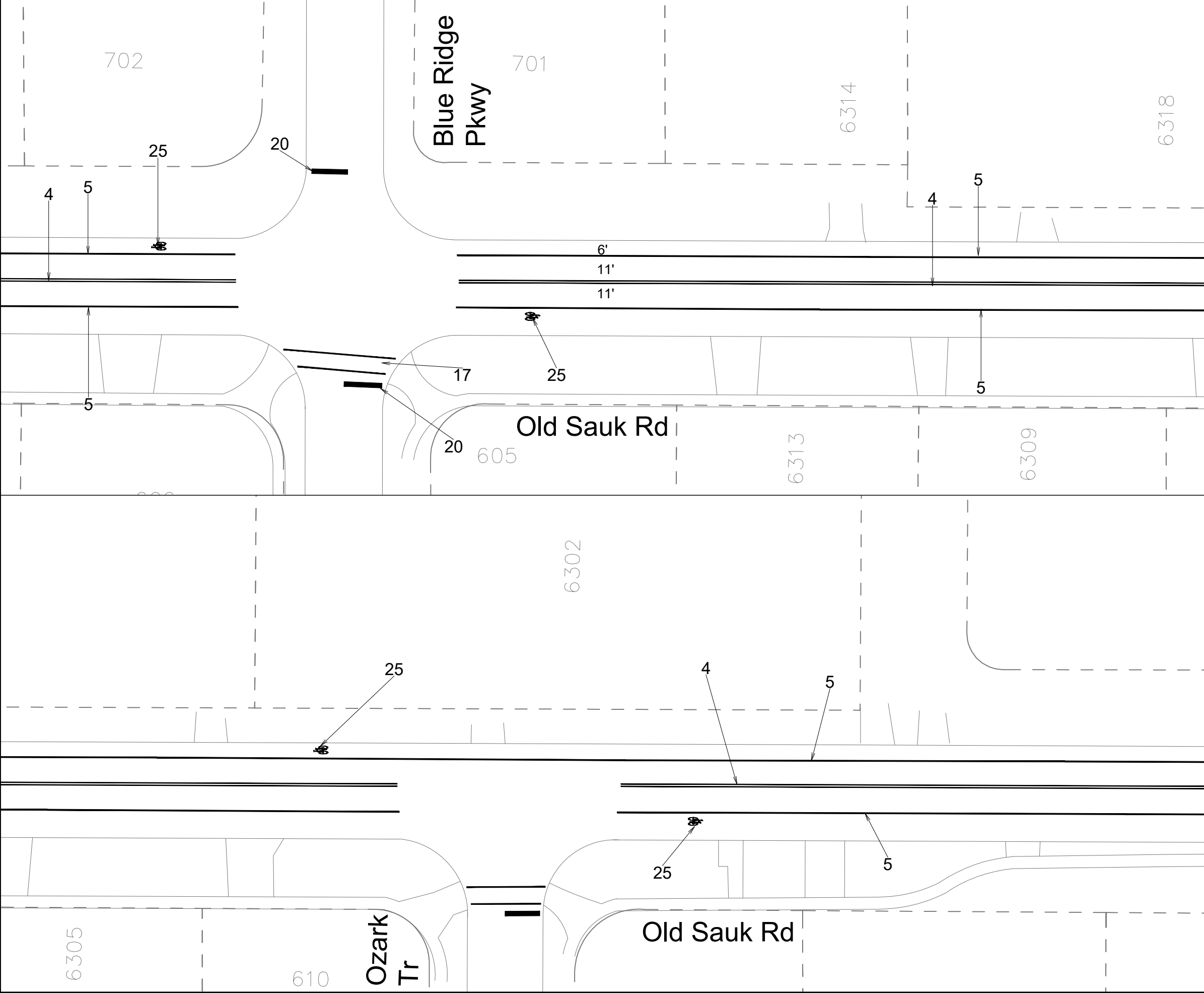
15929  
 PM-35

MATCH LINE 6

MATCH LINE 7

MATCH LINE 7

MATCH LINE 8



MARK	REVISION	DATE	BY

Designed By: TS  
Date: 4/23/2026 3:38 PM  
Scale: 1" = 40'  
15929 PM-36

15929  
MADISON, WI  
CONTRACT NO. 8836, 8837, 8838, 8839, 8840, 8841, 8842, 8843, 8844, 8845, 8846, 8847, 8848, 8849, 8850, 8851, 8852, 8853, 8854, 8855, 8856, 8857, 8858, 8859, 8860, 8861, 8862, 8863, 8864, 8865, 8866, 8867, 8868, 8869, 8870, 8871, 8872, 8873, 8874, 8875, 8876, 8877, 8878, 8879, 8880, 8881, 8882, 8883, 8884, 8885, 8886, 8887, 8888, 8889, 8890, 8891, 8892, 8893, 8894, 8895, 8896, 8897, 8898, 8899, 8900



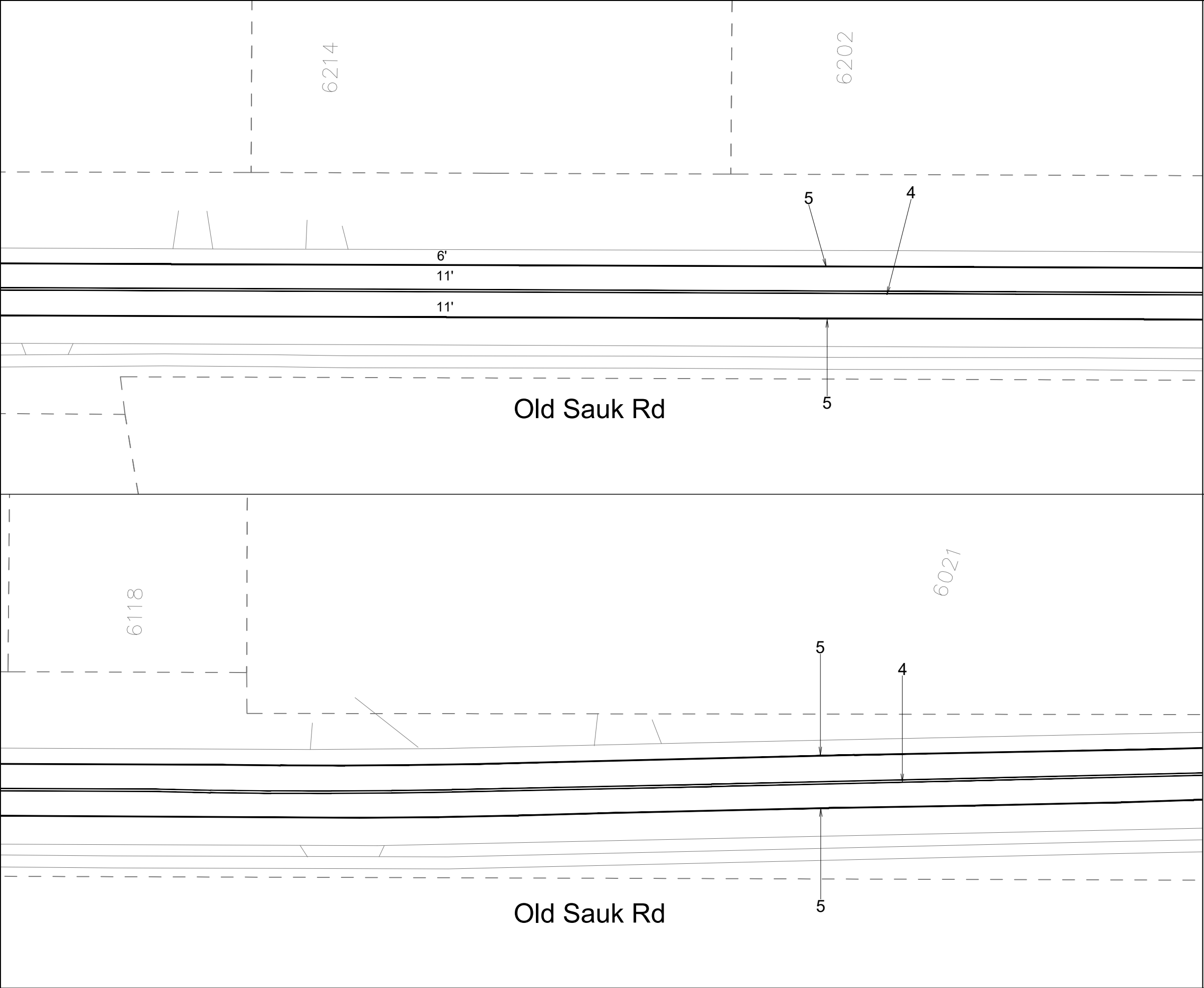
15929  
PM-36

MATCH LINE 8

MATCH LINE 9

MATCH LINE 9

MATCH LINE 10



15929  
PM-37

OLD SAUK RD - PAVEMENT MARKINGS

CHIP SEAL EPOXY 2026

M:\DESIGN\Traffic\Maps\_Plans\PM\PM2026\Chip Seal Epoxy\Databases\Chip Seal Epoxy 2026\_West.dwg

CONTRACT NO. 15929

MADISON, WI

15929

MARK	REVISION	DATE	BY
1	1	4/23/2026 9:38 PM	TS
2	1		
3	1		
4	1		
5	1		
6	1		
7	1		
8	1		
9	1		
10	1		
11	1		
12	1		
13	1		
14	1		
15	1		
16	1		
17	1		
18	1		
19	1		
20	1		
21	1		
22	1		
23	1		
24	1		
25	1		
26	1		
27	1		
28	1		
29	1		
30	1		
31	1		
32	1		
33	1		
34	1		
35	1		
36	1		
37	1		
38	1		
39	1		
40	1		
41	1		
42	1		
43	1		
44	1		
45	1		
46	1		
47	1		
48	1		
49	1		
50	1		
51	1		
52	1		
53	1		
54	1		
55	1		
56	1		
57	1		
58	1		
59	1		
60	1		
61	1		
62	1		
63	1		
64	1		
65	1		
66	1		
67	1		
68	1		
69	1		
70	1		
71	1		
72	1		
73	1		
74	1		
75	1		
76	1		
77	1		
78	1		
79	1		
80	1		
81	1		
82	1		
83	1		
84	1		
85	1		
86	1		
87	1		
88	1		
89	1		
90	1		
91	1		
92	1		
93	1		
94	1		
95	1		
96	1		
97	1		
98	1		
99	1		
100	1		

15929

MADISON, WI

CONTRACT NO. 15929

15929

PM-37

Scale: 1" = 40'

Date: 4/23/2026 9:38 PM

Designed By: TS

MARK

REVISION

DATE

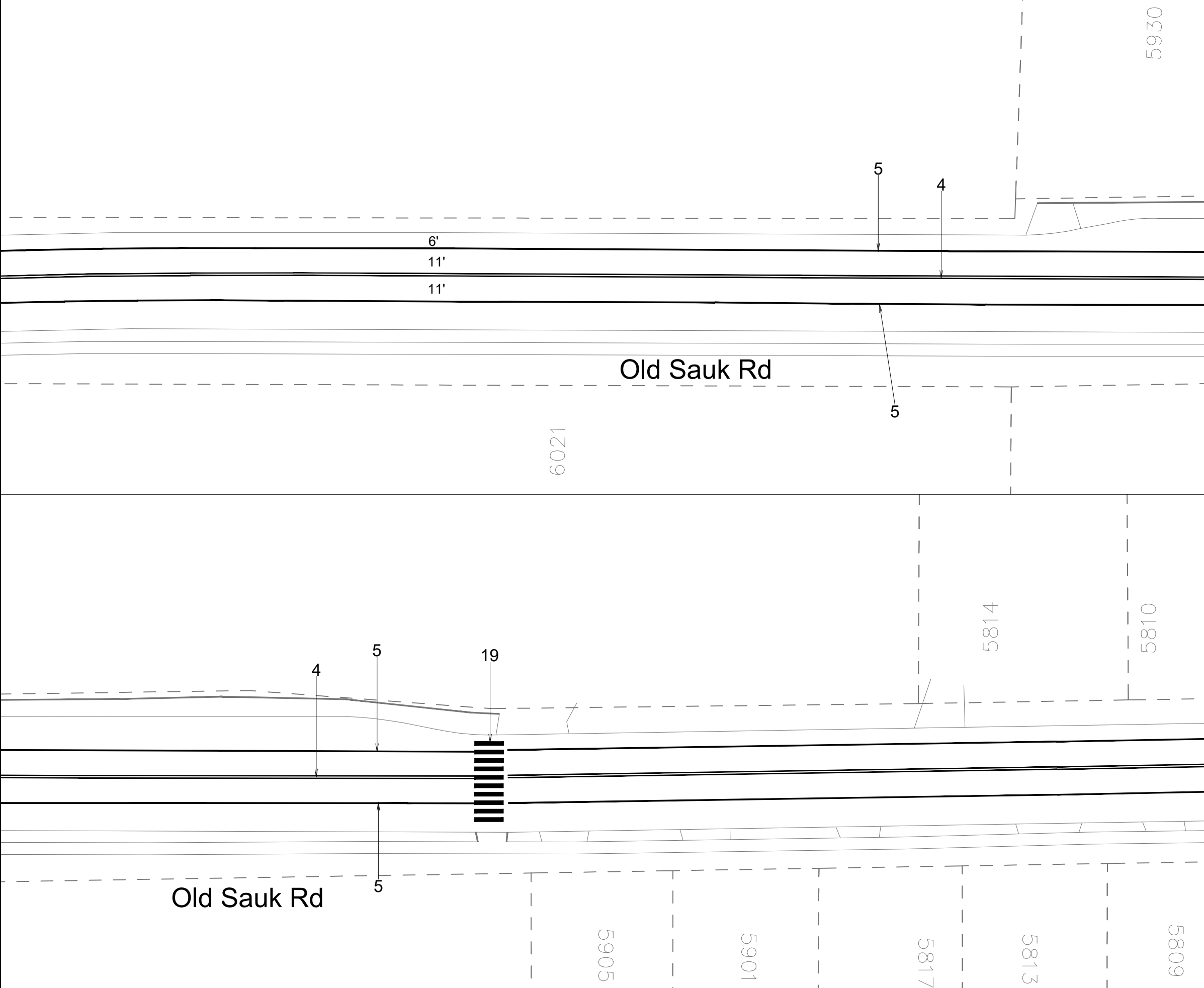
BY

MATCH LINE 10

MATCH LINE 11

MATCH LINE 11

MATCH LINE 12

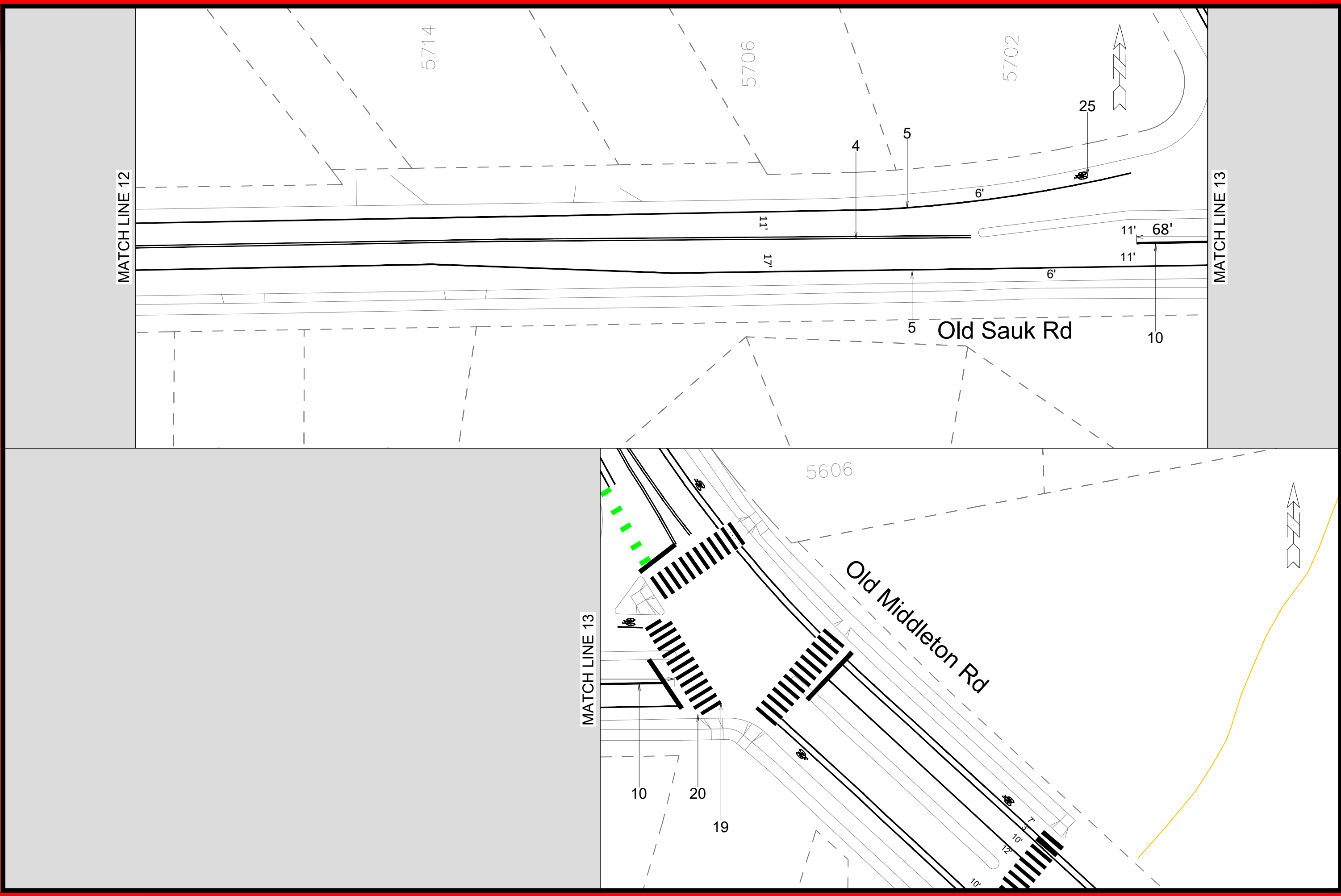


15929  
PM-38

OLD SAUK RD - PAVEMENT MARKINGS  
CHIP SEAL EPOXY 2026

M:\DESIGN\Traffic\Maps\_Plans\PM\PM2026\Chip Seal Epoxy\Databases\Chip Seal Epoxy 2026\_West.dwg CONTRACTOR: 8837, 8836, 8835  
MADISON, WI  
15929

MARK	REVISION	DATE	BY
1	DATE		
2	DATE		
3	DATE		
4	DATE		
5	DATE		
6	DATE		
7	DATE		
8	DATE		
9	DATE		
10	DATE		
11	DATE		
12	DATE		
13	DATE		
14	DATE		
15	DATE		
16	DATE		
17	DATE		
18	DATE		
19	DATE		
20	DATE		
21	DATE		
22	DATE		
23	DATE		
24	DATE		
25	DATE		
26	DATE		
27	DATE		
28	DATE		
29	DATE		
30	DATE		
31	DATE		
32	DATE		
33	DATE		
34	DATE		
35	DATE		
36	DATE		
37	DATE		
38	DATE		
39	DATE		
40	DATE		
41	DATE		
42	DATE		
43	DATE		
44	DATE		
45	DATE		
46	DATE		
47	DATE		
48	DATE		
49	DATE		
50	DATE		
51	DATE		
52	DATE		
53	DATE		
54	DATE		
55	DATE		
56	DATE		
57	DATE		
58	DATE		
59	DATE		
60	DATE		
61	DATE		
62	DATE		
63	DATE		
64	DATE		
65	DATE		
66	DATE		
67	DATE		
68	DATE		
69	DATE		
70	DATE		
71	DATE		
72	DATE		
73	DATE		
74	DATE		
75	DATE		
76	DATE		
77	DATE		
78	DATE		
79	DATE		
80	DATE		
81	DATE		
82	DATE		
83	DATE		
84	DATE		
85	DATE		
86	DATE		
87	DATE		
88	DATE		
89	DATE		
90	DATE		
91	DATE		
92	DATE		
93	DATE		
94	DATE		
95	DATE		
96	DATE		
97	DATE		
98	DATE		
99	DATE		
100	DATE		



MATCH LINE 12

MATCH LINE 13

MATCH LINE 13

MARK	REVISION	DATE	BY

Designed By: **TS**  
 Date: **4/23/2026 9:39 PM**  
 Scale: **1" = 40'**  
 15929  
 PM-39

**15929**  
**MADISON, WI**  
**CONTRACT NO. 8837, 8836, 8835**  
**15929**  
**15929**  
**CONTRACT NO. 8837, 8836, 8835**  
**CONTRACT NO. 8837, 8836, 8835**  
**CONTRACT NO. 8837, 8836, 8835**

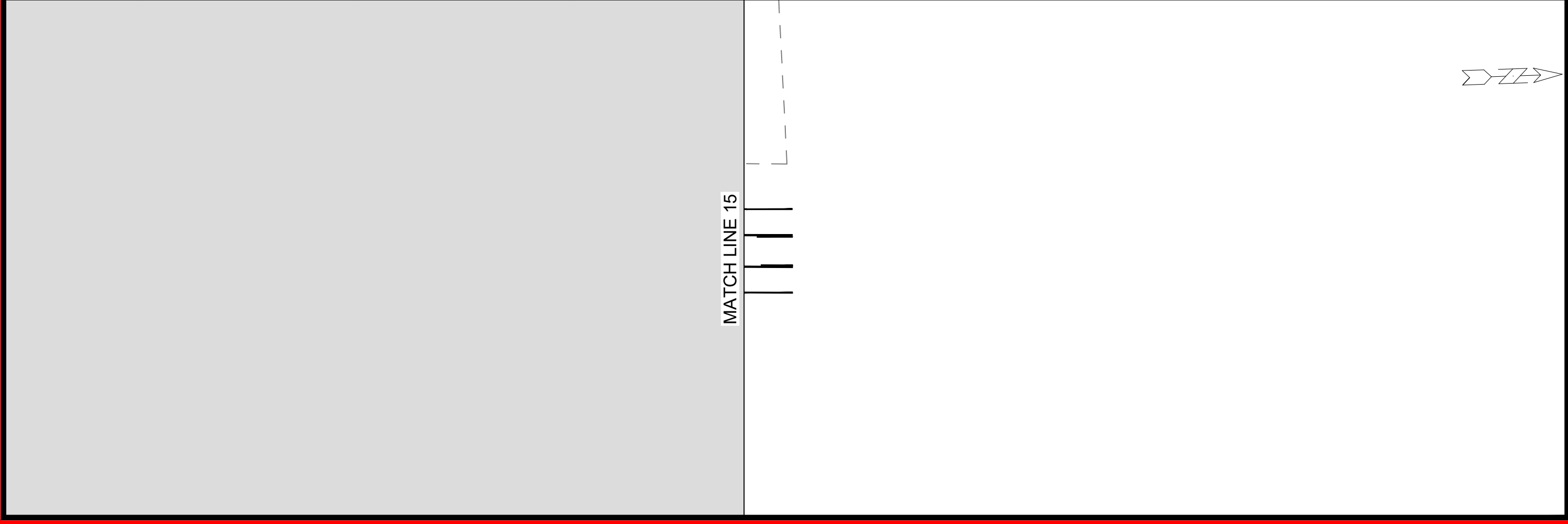



**15929**  
**PM-39**









MARK	REVISION	DATE	BY

Designed By: TS  
Date: 4/23/2026 9:41 PM  
Scale: 1" = 40'  
15929  
PM-43

15929  
MADISON, WI  
CONTRACT NO. 8836, 8837, 8838, 8839  
N GAMMON RD - PAVEMENT MARKINGS  
CHIP SEAL EPOXY 2026  
M:\DESIGN\Traffic\Maps\_Plans\PM\PM2026\Chip Seal Epoxy\Databases\Chip Seal Epoxy 2026\_West.dwg

15929  
PM-43



MARK	REVISION	DATE	BY
15929	TS	4/23/2026 9:41 PM	TS
15929			PM-44

15929  
 MADISON, WI  
 CHIP SEAL EPOXY 2026  
 M:\DESIGN\Traffic\Maps\_Plans\PM\PM2026\Chip Seal Epoxy\Databases\Chip Seal Epoxy 2026\_West.dwg  
 CONTRACT NO. 8837, 8836, 8835



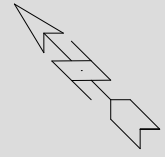
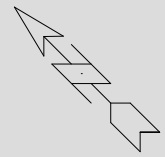
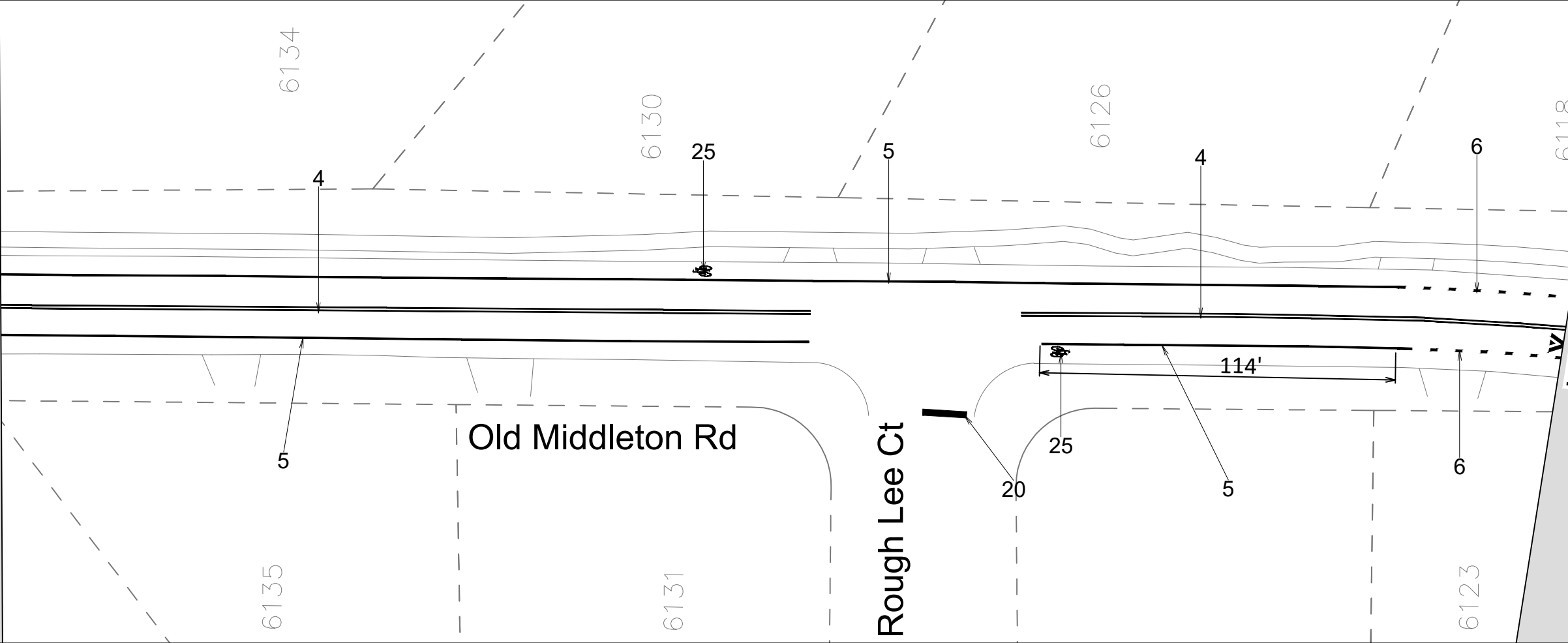
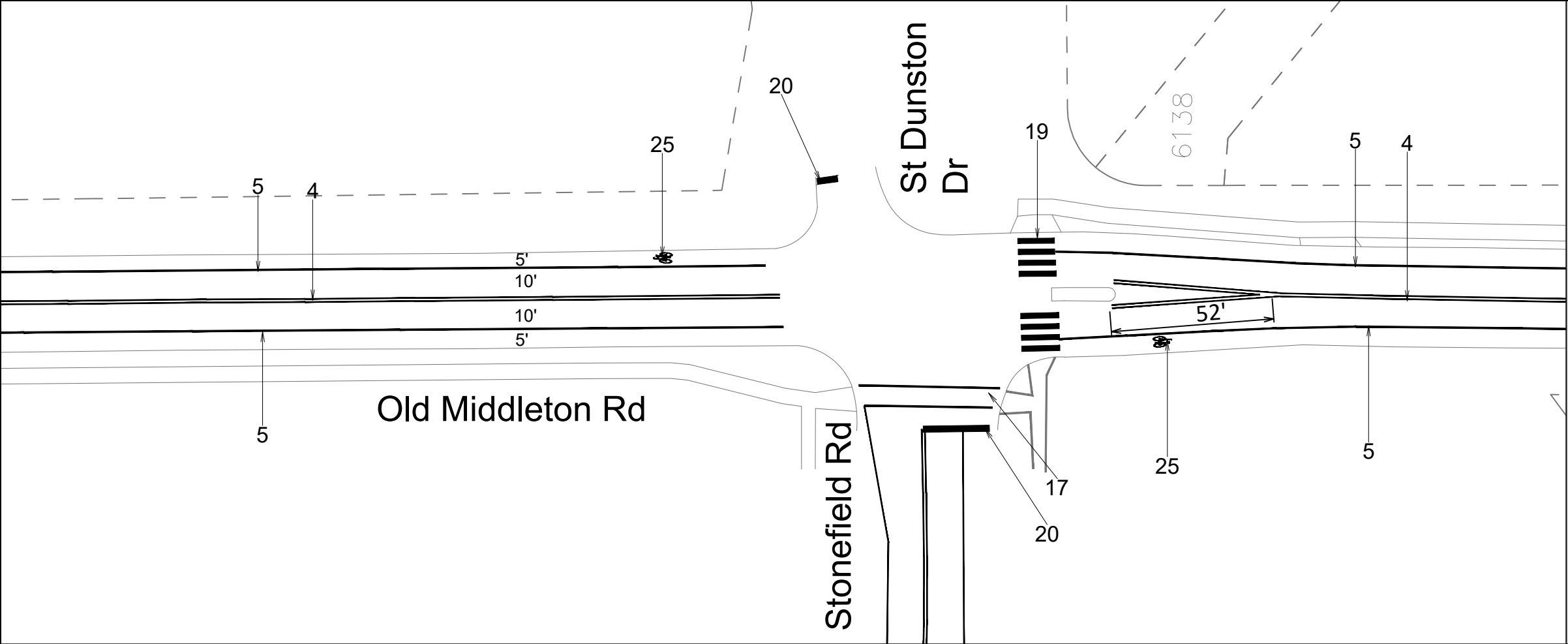
15929  
 PM-44

MATCH LINE 2

MATCH LINE 3

MATCH LINE 3

MATCH LINE 4

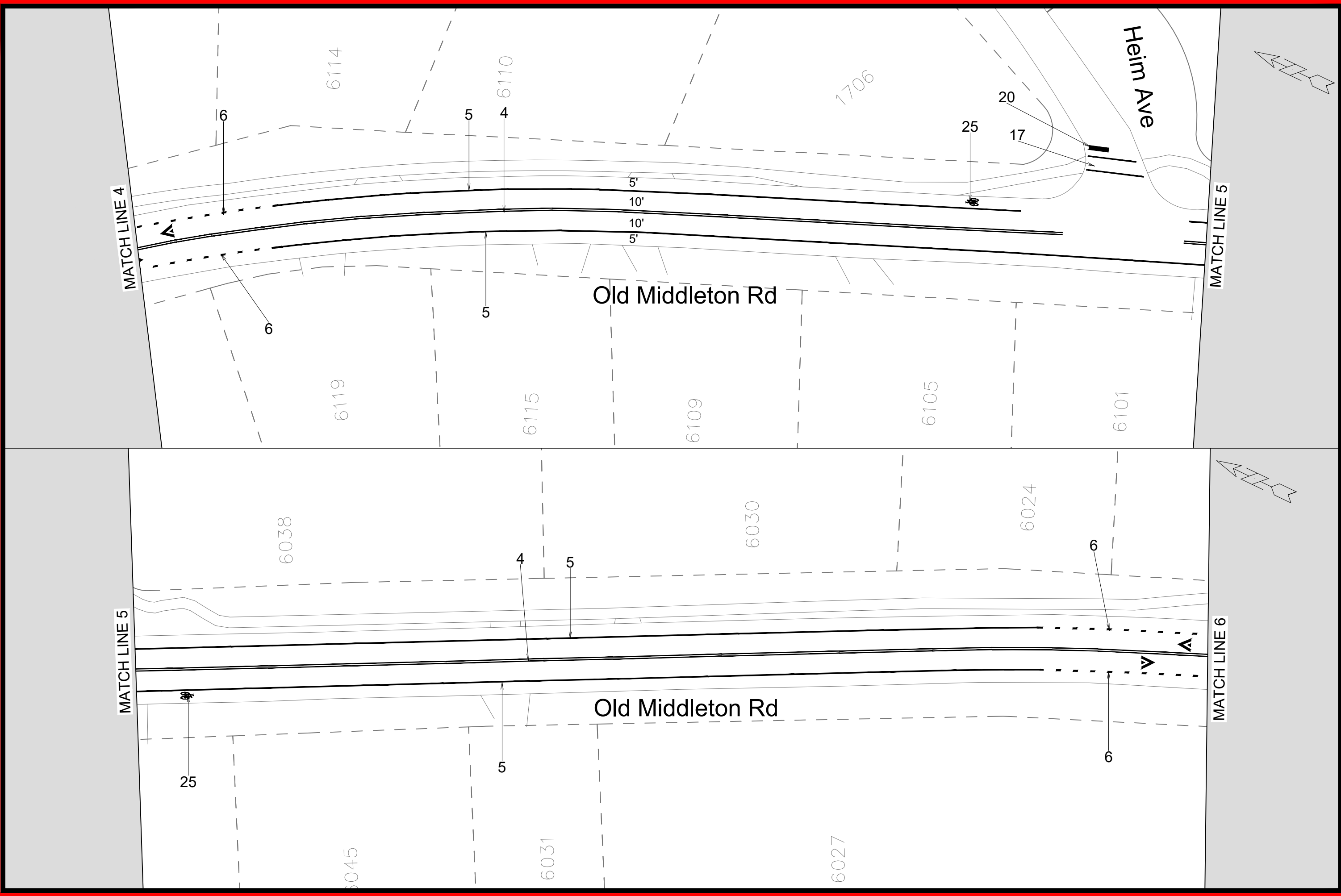


MARK	REVISION	DATE	BY
15929	TS	4/23/2026 9:42 PM	TS

15929  
 MADISON, WI  
 CHIP SEAL EPOXY 2026  
 CONTRACT NO. 8836, 8837, 8838, 8839



15929  
 PM-45

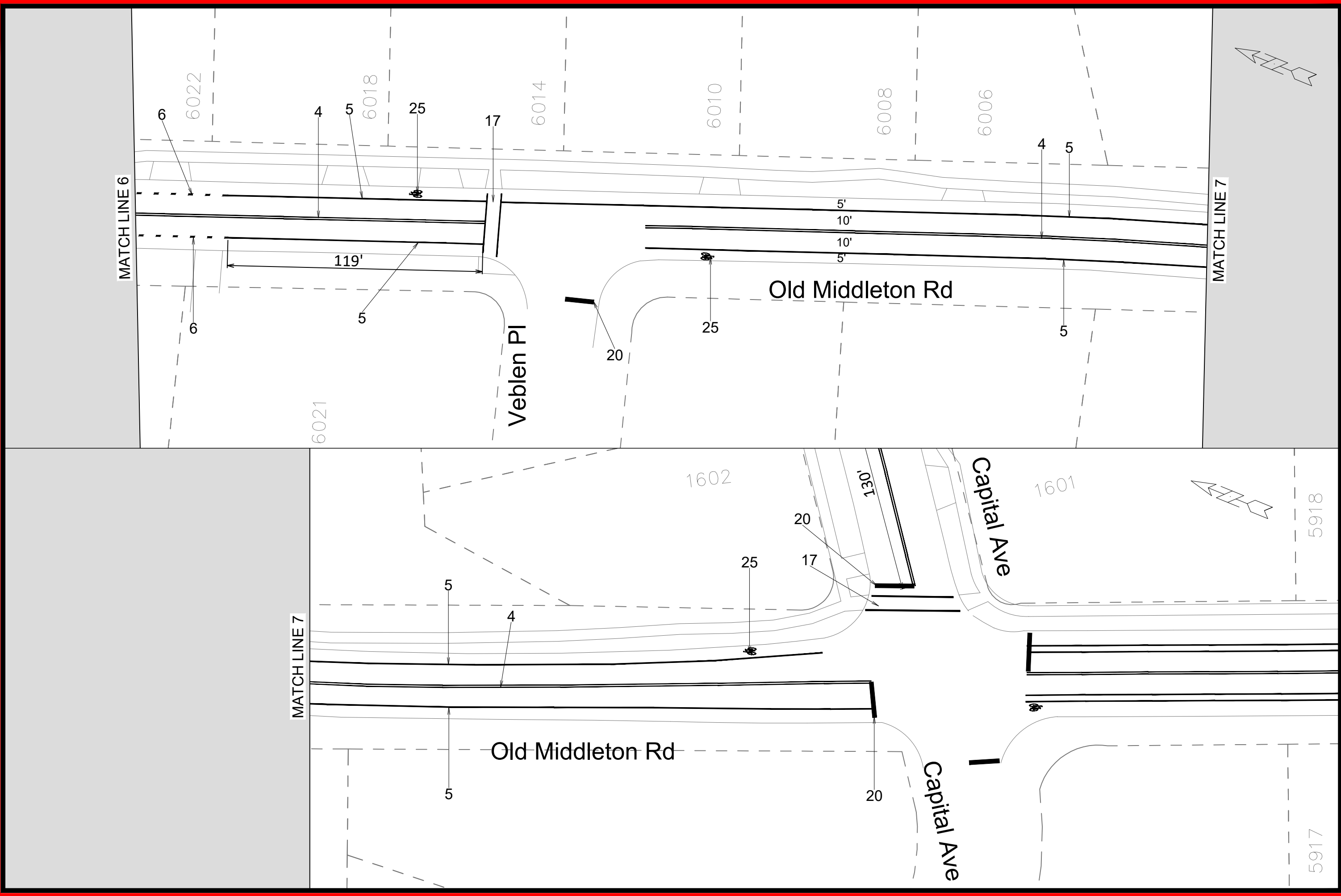


MARK	REVISION	DATE	BY

15929  
 MADISON, WI  
 CHIP SEAL EPOXY 2026  
 M:\DESIGN\Traffic\Maps\_Plans\PM\PM2026\Chip Seal Epoxy\Databases\Chip Seal Epoxy 2026\_West.dwg  
 CONTRACT 15929, 8837, 8836, 8835  
 Date: 4/23/2026 9:42 PM  
 Scale: 1"=40'



15929  
 PM-46

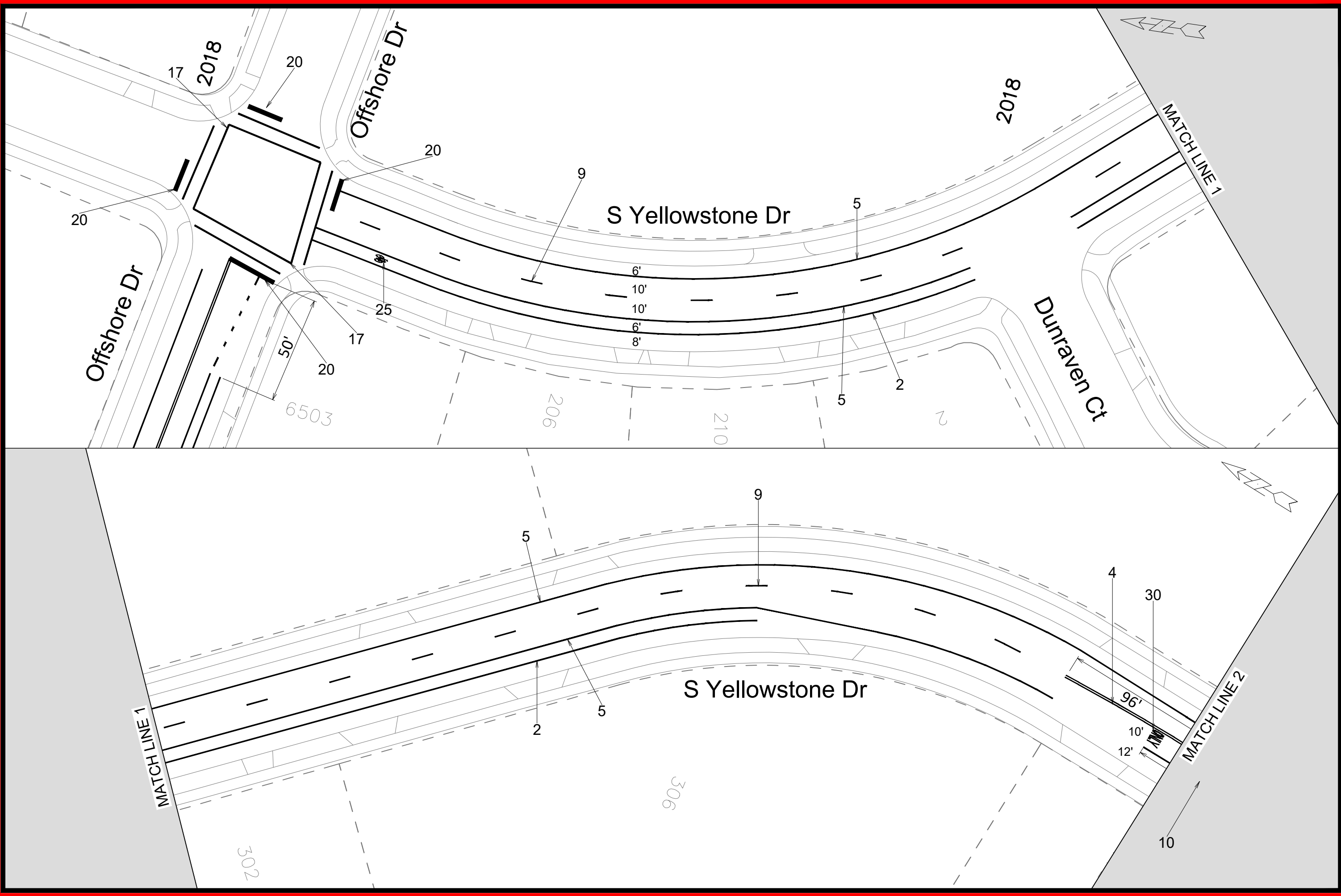


MARK	REVISION	DATE	BY

15929  
 MADISON, WI  
 CHIP SEAL EPOXY 2026  
 M:\DESIGN\Traffic\Maps\_Plans\PM\PM2026\Chip Seal Epoxy\Databases\Chip Seal Epoxy 2026\_West.dwg  
 CONTRACTOR: 8836, 8835  
 15929  
 Date: 4/23/2026 9:42 PM  
 Scale: 1" = 40'  
 PM-47

15929  
 PM-47





MARK	REVISION	DATE	BY

15929  
 MADISON, WI  
 CONTRACT NO. 15929  
 8837, 8836, 8835  
 YELLOWSTONE DR - PAVEMENT MARKINGS  
**CHIP SEAL EPOXY 2026**  
 M:\DESIGN\Traffic\Maps\_Plans\PM\PM2026\Chip Seal Epoxy\Databases\Chip Seal Epoxy 2026\_West.dwg  
 Date: 4/23/2026 9:43 PM  
 Scale: 1" = 40'  
 Designed By: TS  
 15929  
 PM-61



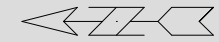
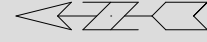
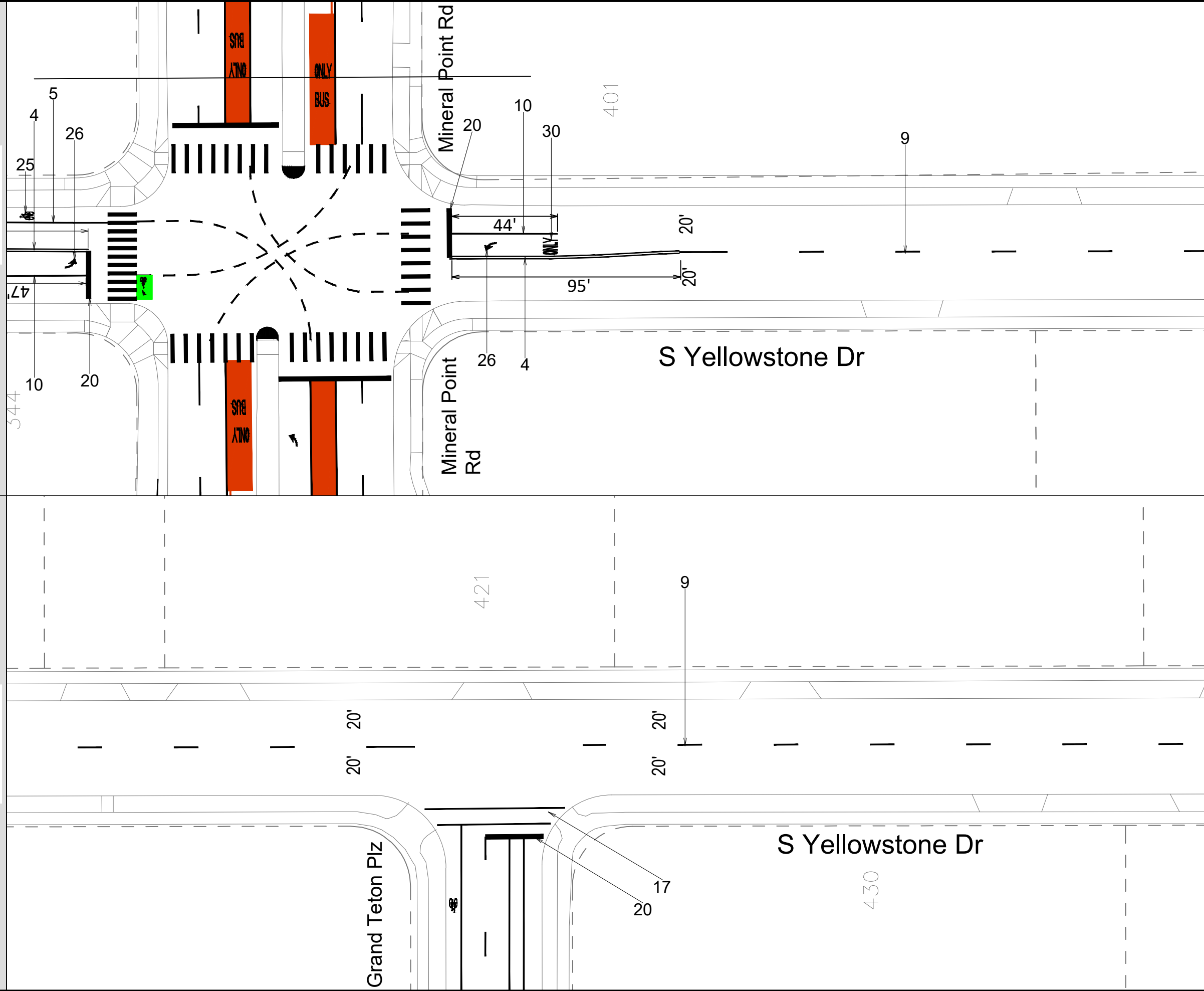
15929  
 PM-61

MATCH LINE 2

MATCH LINE 3

MATCH LINE 3

MATCH LINE 4

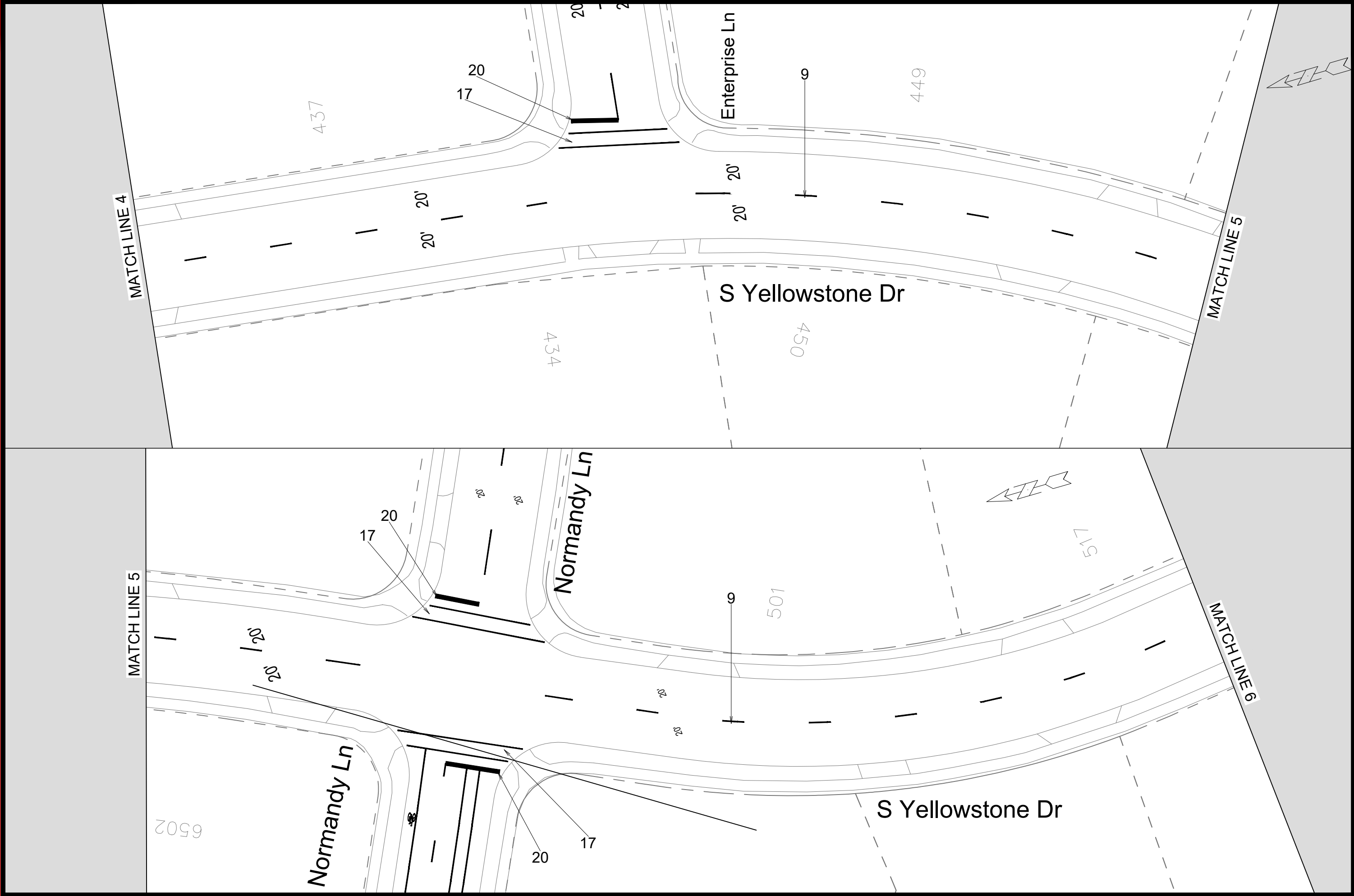


MARK	REVISION	DATE	BY

15929  
 MADISON, WI  
 CHIP SEAL EPOXY 2026  
 M:\DESIGN\Traffic\Maps\_Plans\PM\PM2026\Chip Seal Epoxy\Databases\Chip Seal Epoxy 2026\_West.dwg  
 15929  
 4/23/2026 9:44 PM  
 Scale: 1" = 40'  
 PM-62



15929  
 PM-62

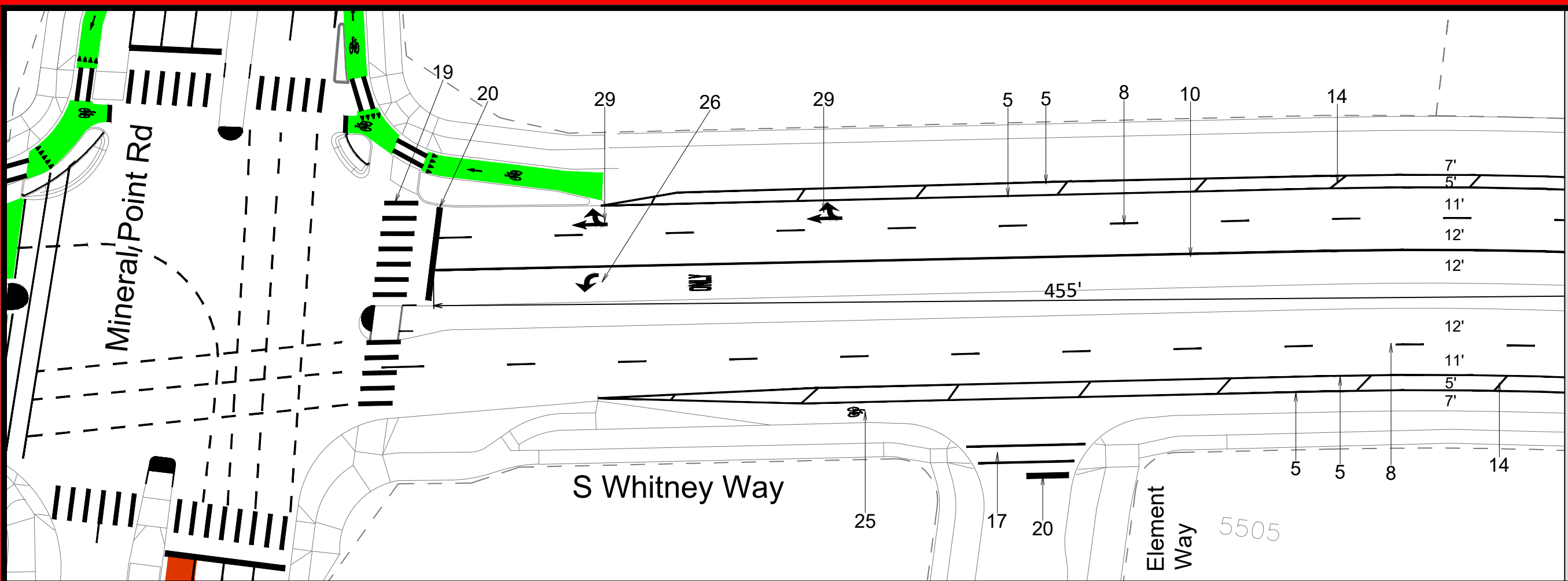


MARK	REVISION	DATE	BY

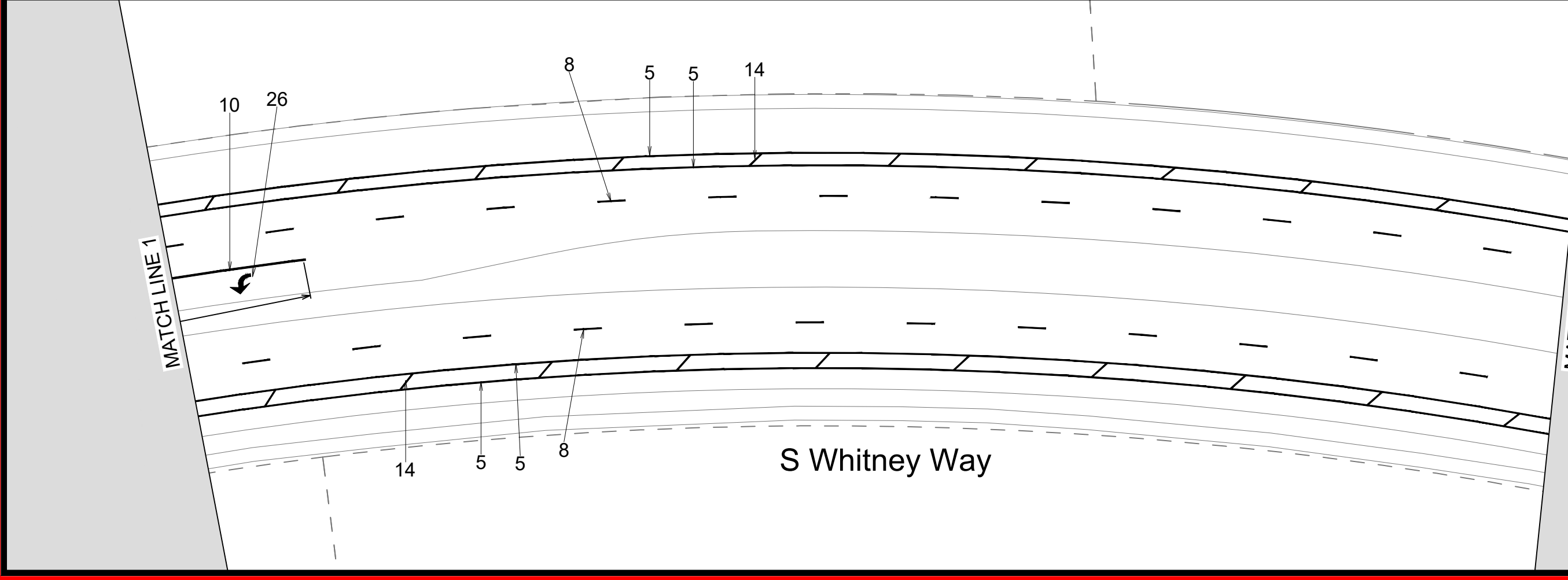
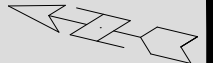
**YELLOWSTONE DR - PAVEMENT MARKINGS**  
**CHIP SEAL EPOXY 2026**  
 M:\DESIGN\Traffic\Maps\_Plans\PM\PM2026\Chip Seal Epoxy\Databases\Chip Seal Epoxy 2026\_West.dwg    **CONTRACT 18800, 8837, 8836, 8835**  
 15929    **MADISON, WI**

  
 15929  
 PM-63



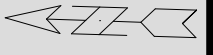


MATCH LINE 1



MATCH LINE 1

MATCH LINE 2

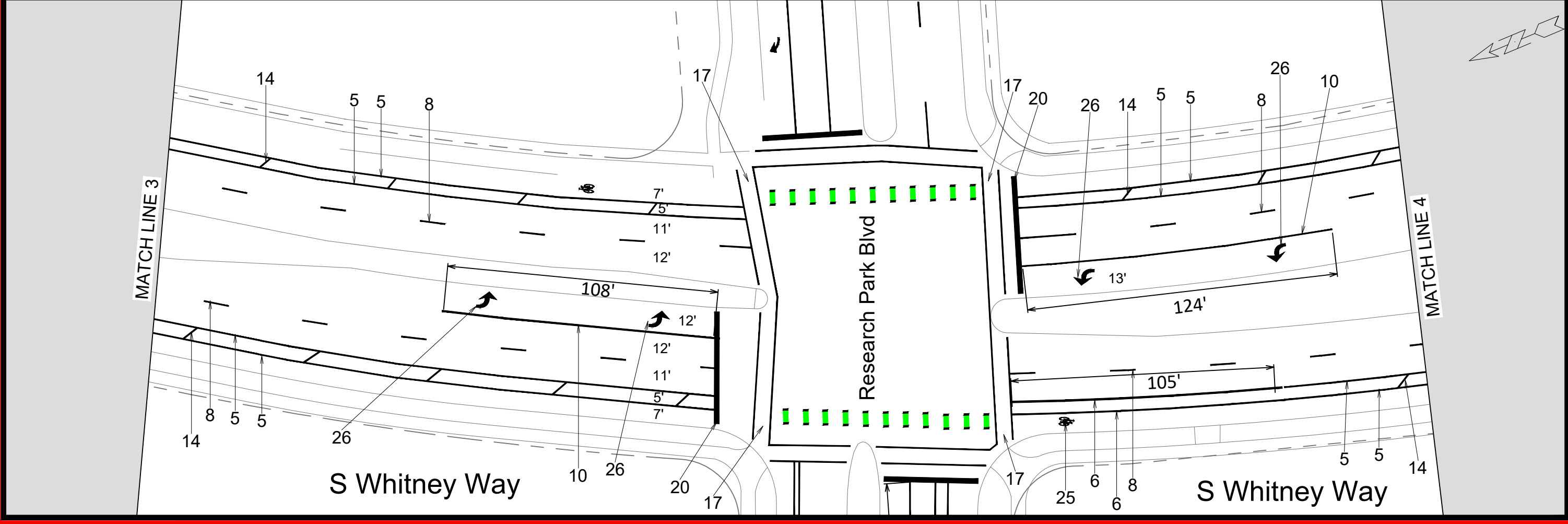
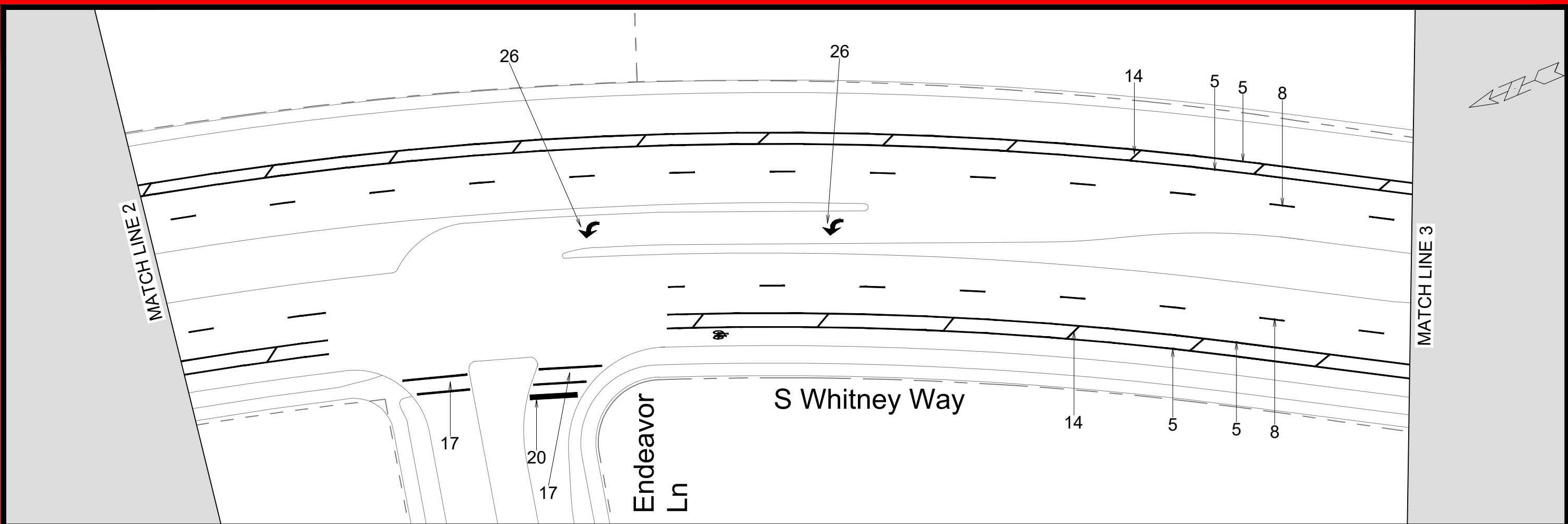


MARK	REVISION	DATE	BY
15929	TS	4/23/2026 9:45 PM	PM-80

15929  
MADISON, WI  
CONTRACT NO. 8837, 8836, 8835  
S WHITNEY WAY - PAVEMENT MARKINGS  
CHIP SEAL EPOXY 2026



15929  
PM-80



MARK	REVISION	DATE	BY
15929	TS	4/23/2026 9:45 PM	TS
15929			PM-81

15929  
MADISON, WI  
CONTRACT NO. 8837, 8836, 8835

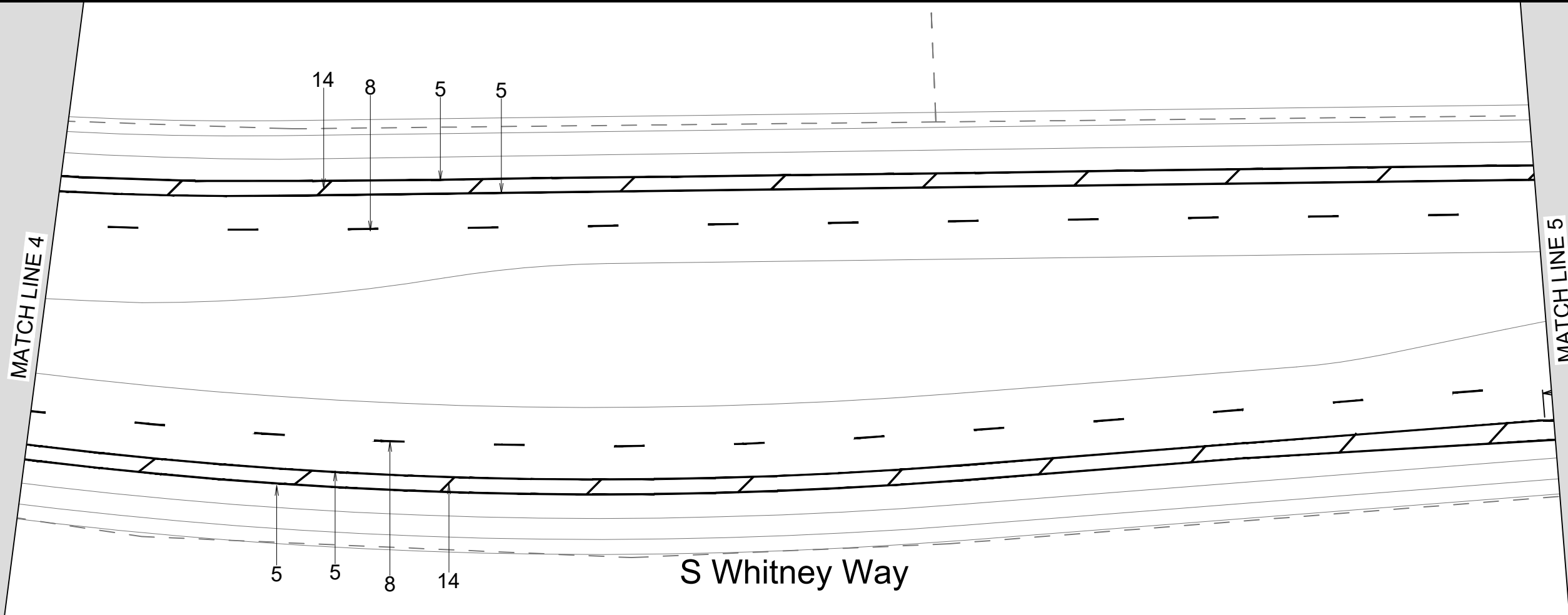
S WHITNEY WAY - PAVEMENT MARKINGS  
CHIP SEAL EPOXY 2026  
M:\DESIGN\Traffic\Maps\_Plans\PM\PM2026\Chip Seal Epoxy\Databases\Chip Seal Epoxy 2026\_West.dwg



15929  
PM-81

MATCH LINE 4

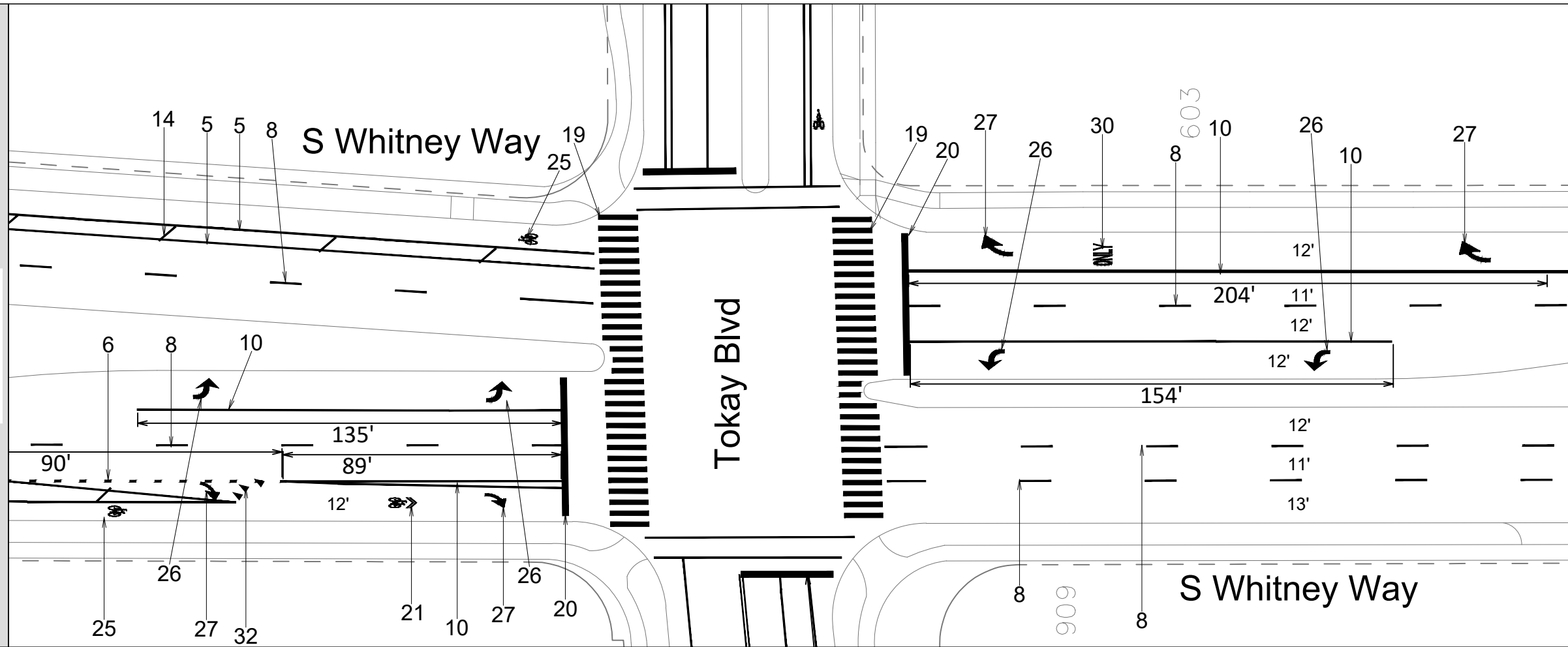
MATCH LINE 5



S Whitney Way

MATCH LINE 5

MATCH LINE 6



S Whitney Way

Tokay Blvd

S Whitney Way

MARK	REVISION	DATE	BY
15929	TS	4/23/2026 9:46 PM	PM-82

15929  
MADISON, WI  
CONTRACT NO. 8837, 8836, 8835  
S WHITNEY WAY - PAVEMENT MARKINGS  
CHIP SEAL EPOXY 2026  
M:\DESIGN\Traffic\Maps\_Plans\PM\PM2026\Chip Seal Epoxy\Databases\Chip Seal Epoxy 2026\_West.dwg



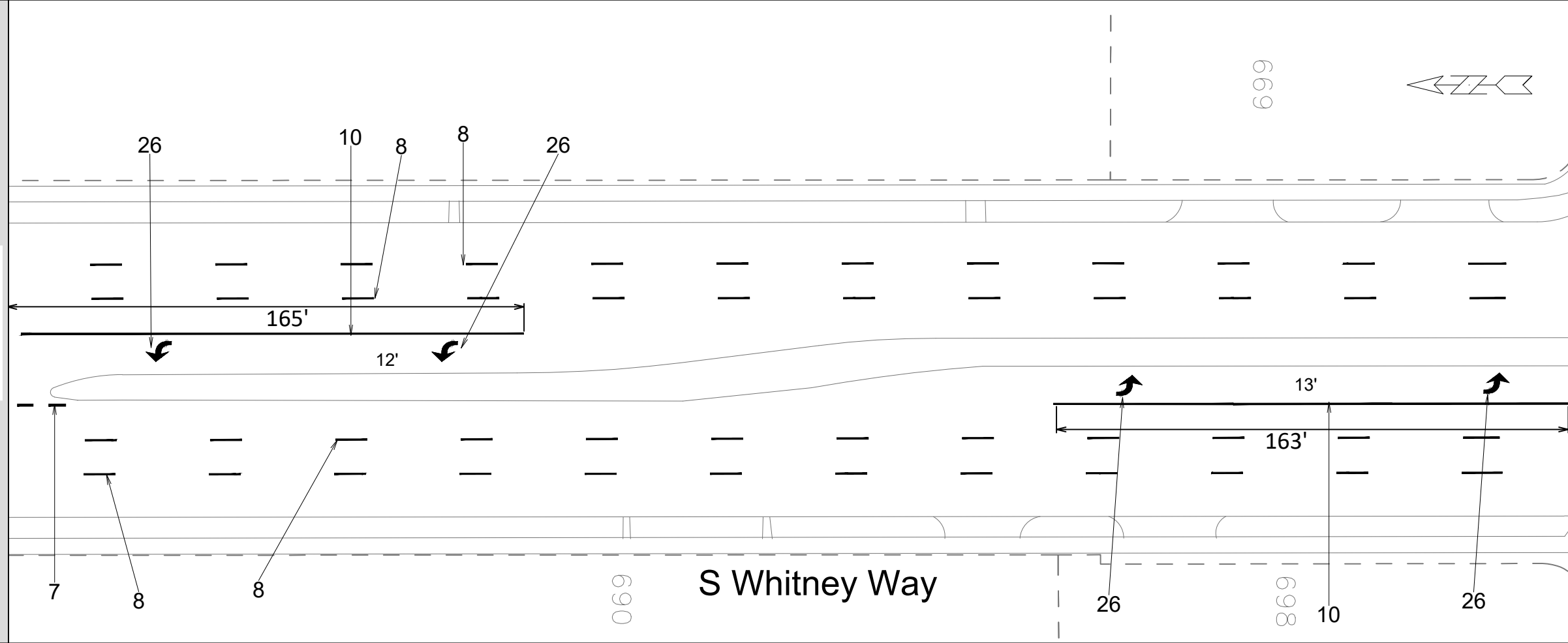
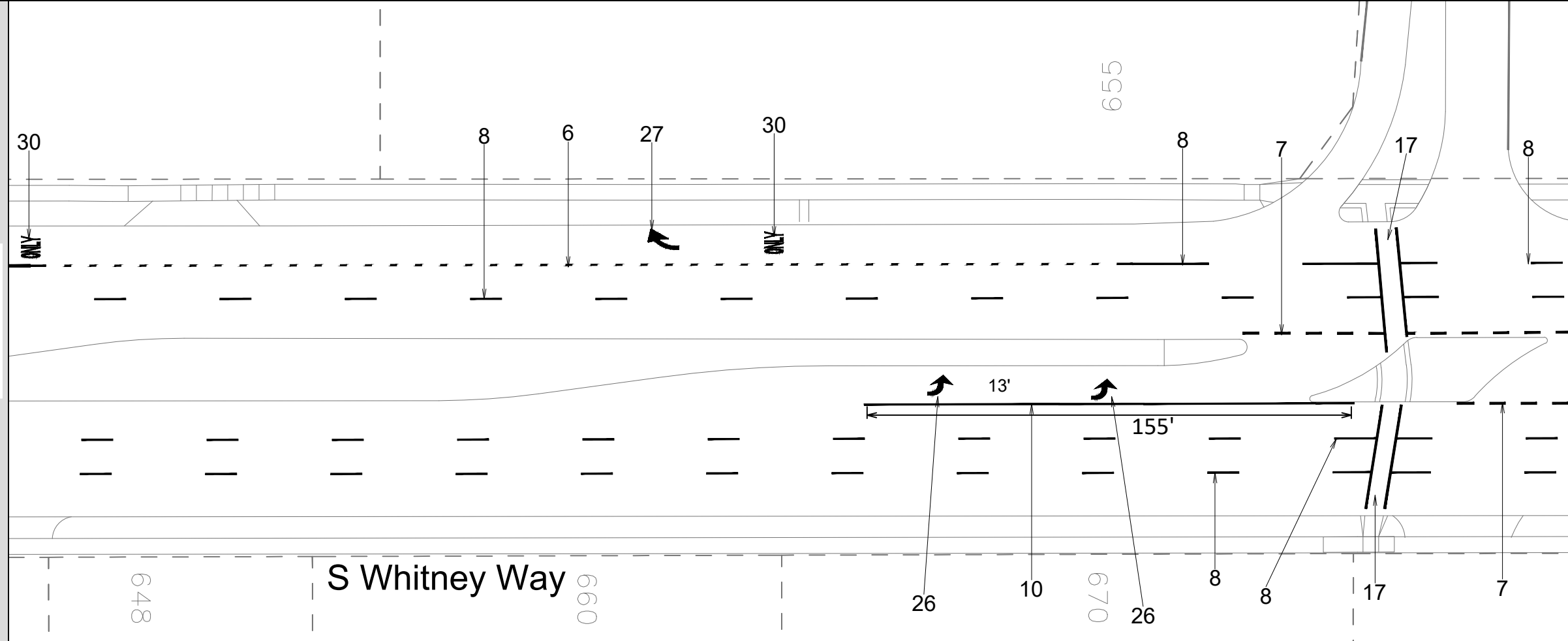
15929  
PM-82

MATCH LINE 6

MATCH LINE 7

MATCH LINE 7

MATCH LINE 8



MARK	REVISION	DATE	BY

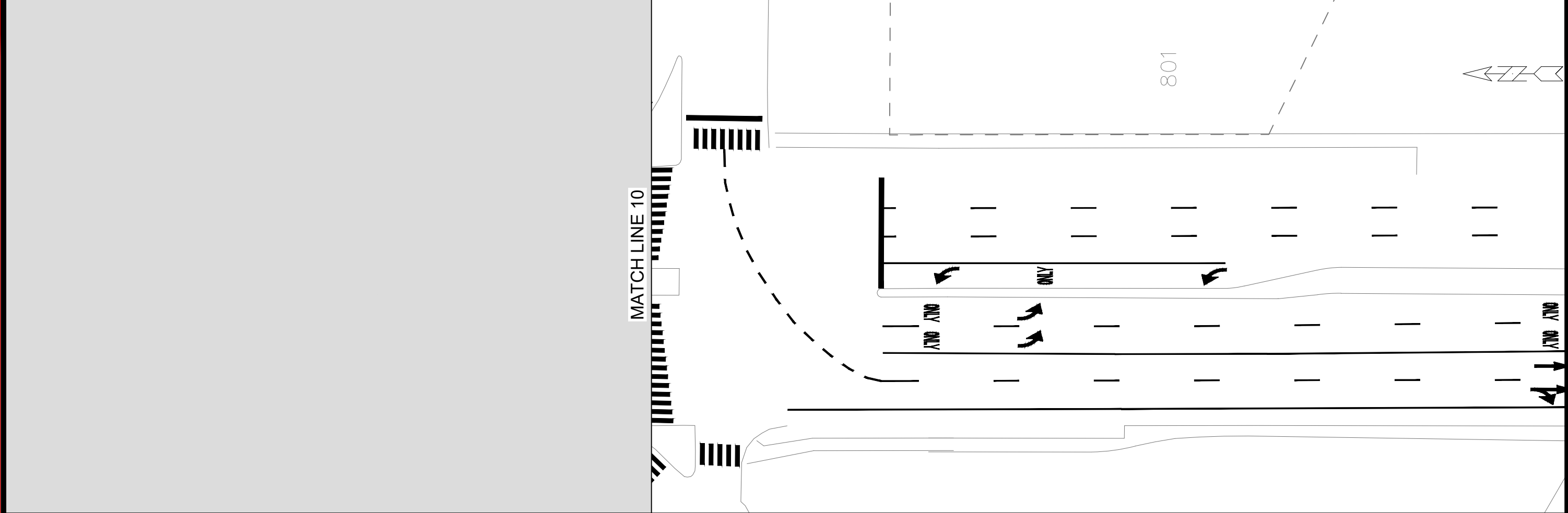
15929  
MADISON, WI  
CONTRACT NO. 8837, 8836, 8835

S WHITNEY WAY - PAVEMENT MARKINGS  
CHIP SEAL EPOXY 2026



15929  
PM-83





15929  
PM-85

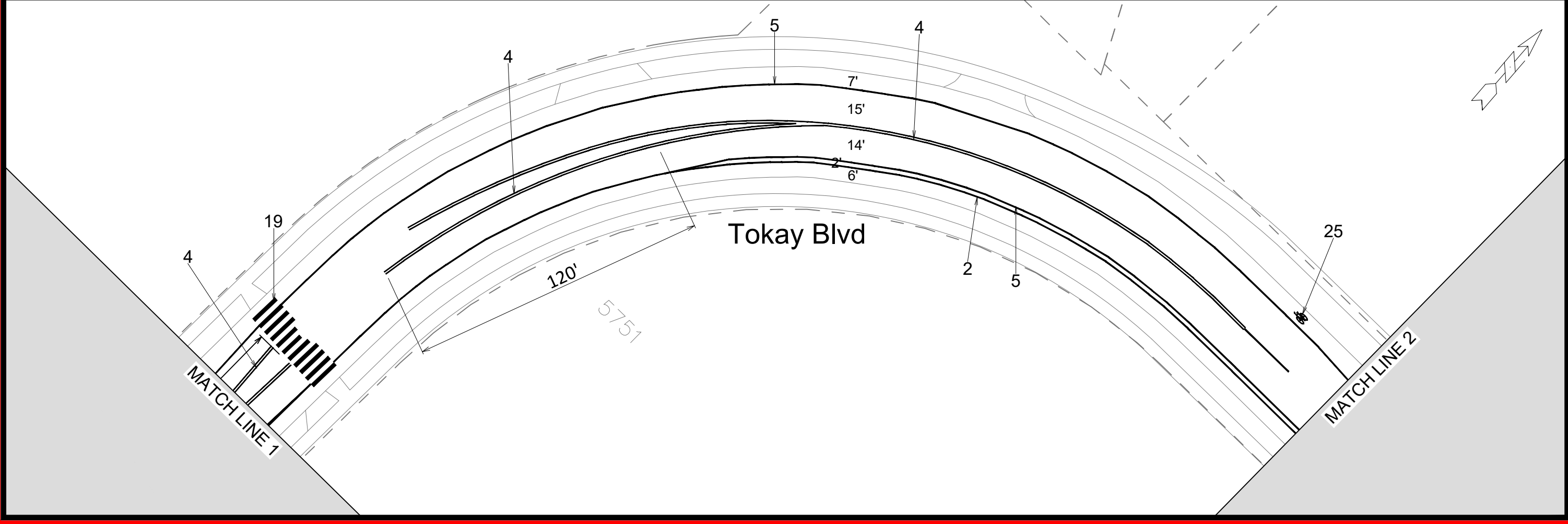
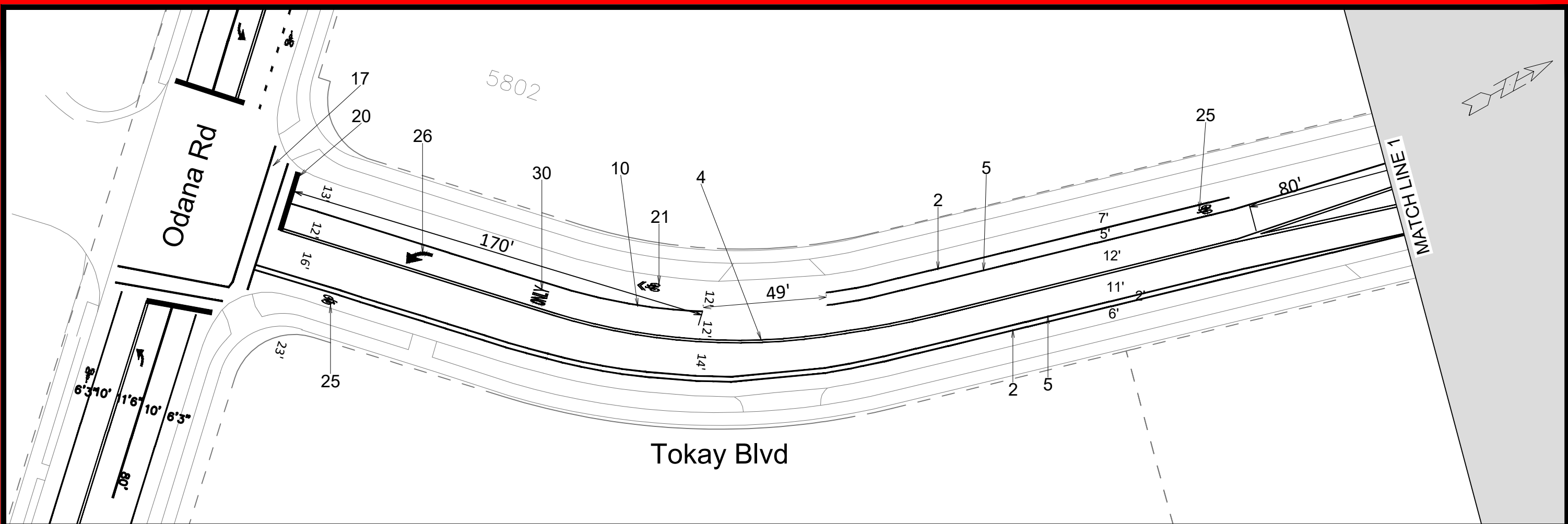
S WHITNEY WAY - PAVEMENT MARKINGS  
**CHIP SEAL EPOXY 2026**

M:\DESIGN\Traffic\Maps\_Plans\PM\PM2026\Chip Seal Epoxy\Databases\Chip Seal Epoxy 2026\_West.dwg

CONTRACT NO. 8836, 8837, 8838, 8839

15929  
MADISON, WI

MARK	REVISION	DATE	BY
15929	4/23/2026 9:47 PM	15929	PM-85



MARK	REVISION	DATE	BY

15929  
 MADISON, WI  
 CHIP SEAL EPOXY 2026  
 M:\DESIGN\Traffic\Maps\_Plans\PM\PM2026\Chip Seal Epoxy\Databases\Chip Seal Epoxy 2026\_West.dwg  
 CONTRACTOR: 8836, 8837, 8838, 8839  
 15929  
 PM-86

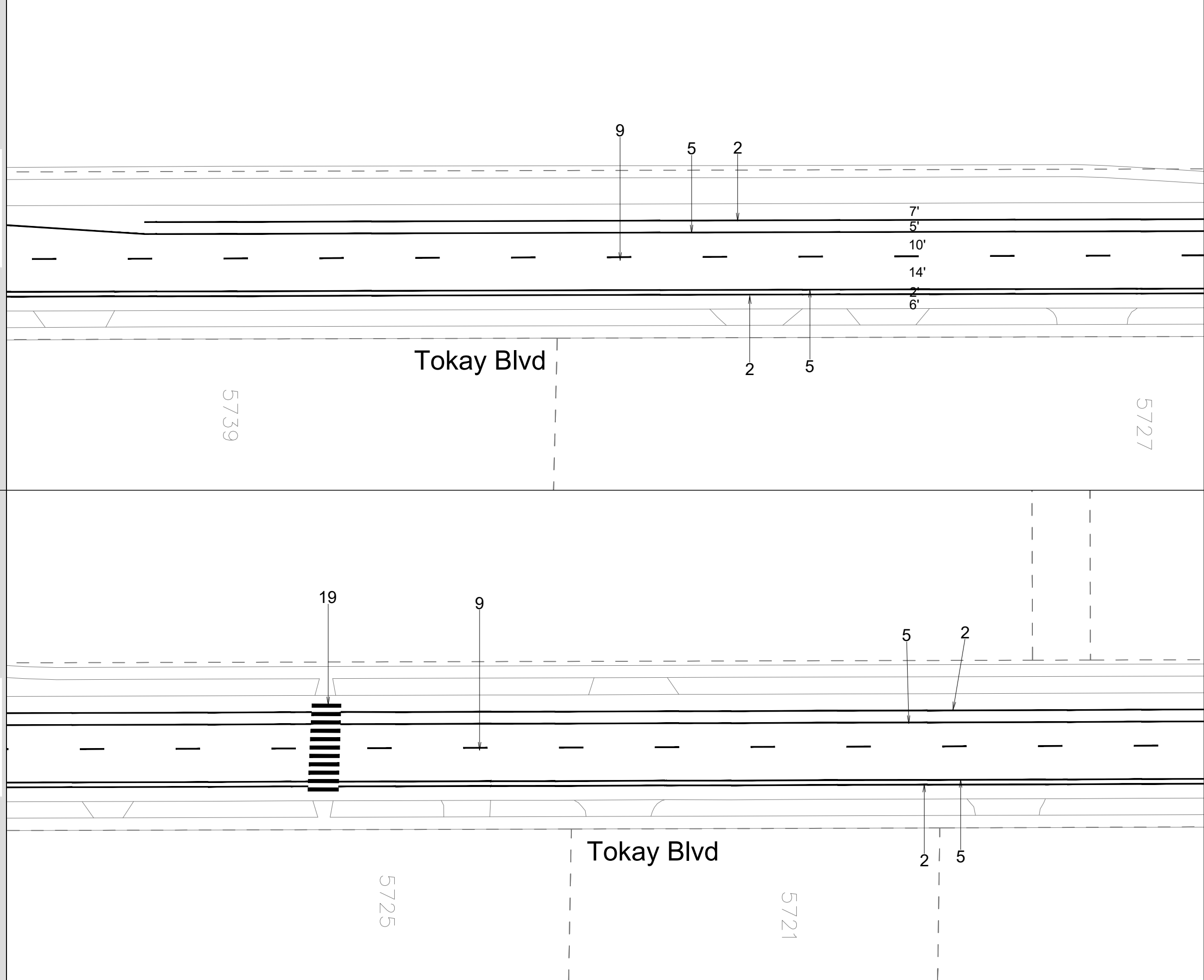
TOKAY BLVD - PAVEMENT MARKINGS  
 CHIP SEAL EPOXY 2026  
  
 15929  
 PM-86

MATCH LINE 2

MATCH LINE 3

MATCH LINE 3

MATCH LINE 4



MARK	REVISION	DATE	BY

15929  
 MADISON, WI  
 CONTRACT NO. 8836, 8837, 8838, 8839

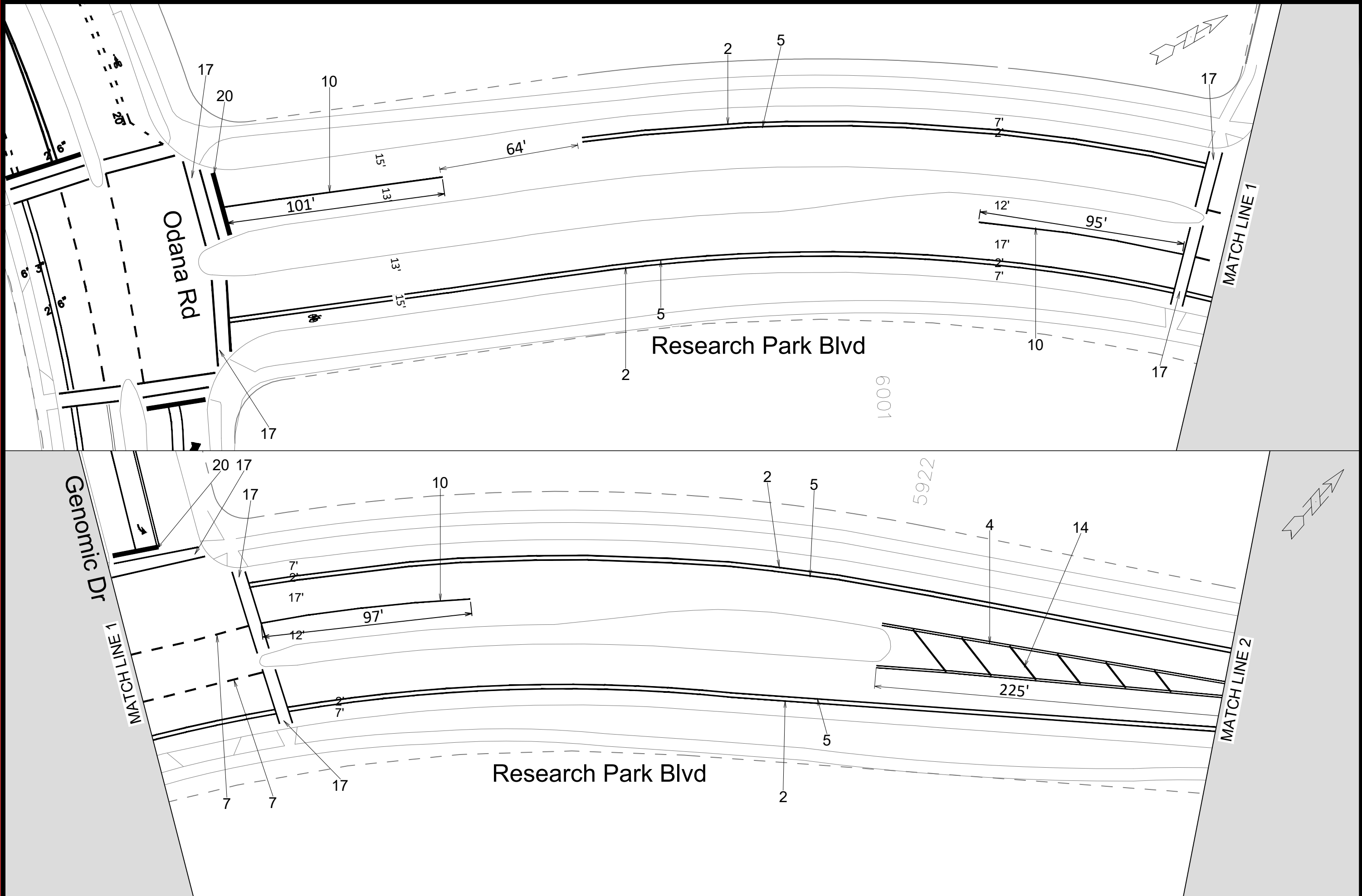
TOKAY BLVD - PAVEMENT MARKINGS  
**CHIP SEAL EPOXY 2026**  
 M:\DESIGN\Traffic\Maps\_Plans\PM\PM2026\Chip Seal Epoxy\Databases\Chip Seal Epoxy 2026\_West.dwg



15929  
 PM-87

Designed By: TS  
 Date: 4/23/2026 9:48 PM  
 Scale: 1"=40'  
 15929  
 PM-87





MARK	REVISION	DATE	BY

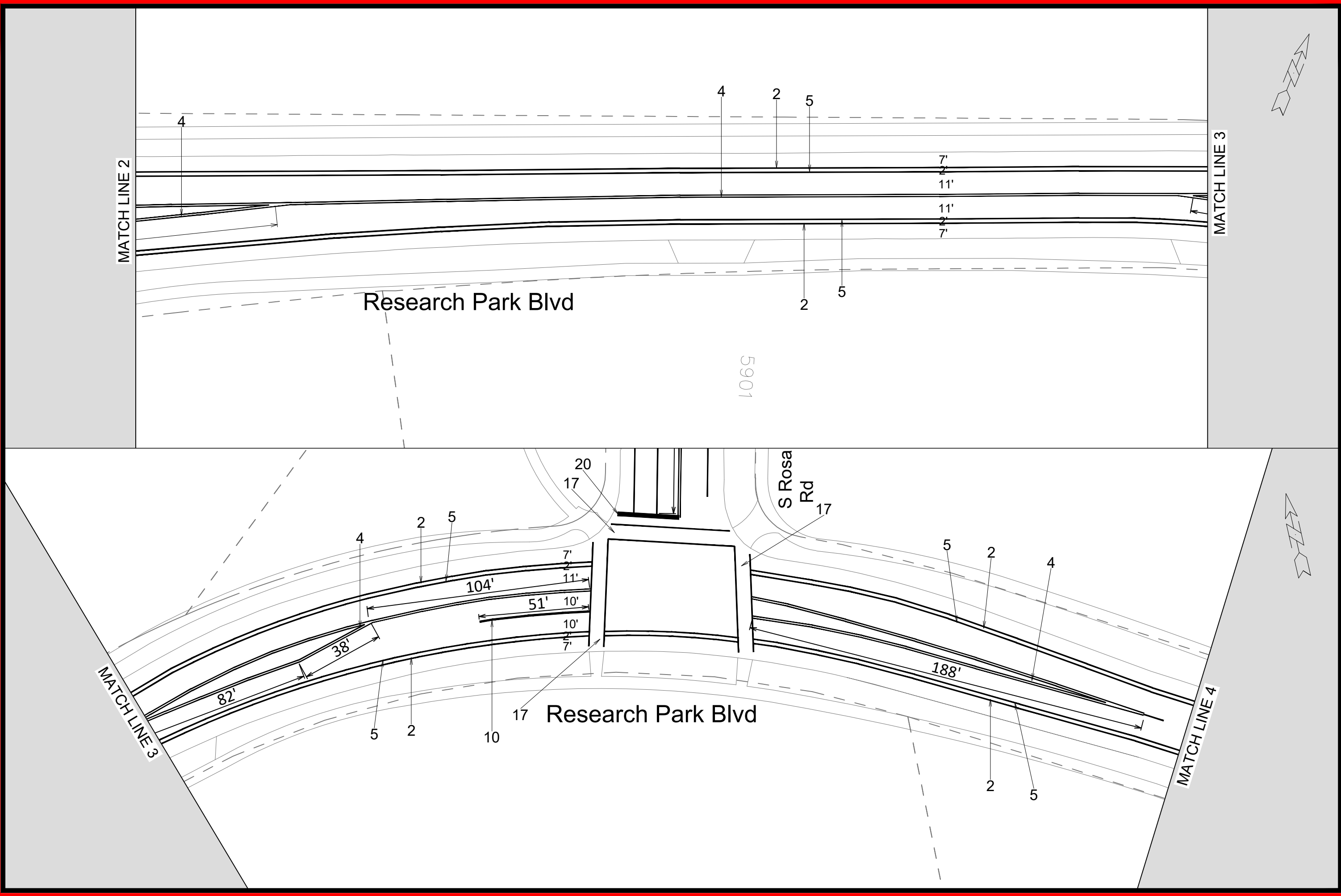
15929  
 MADISON, WI  
 CONTRACT NO. 8836, 8837, 8838, 8839

RESEARCH PARK BLVD - PAVEMENT MARKINGS  
**CHIP SEAL EPOXY 2026**  
 M:\DESIGN\Traffic\Maps\_Plans\PM\PM2026\Chip Seal Epoxy\Databases\Chip Seal Epoxy 2026\_West.dwg



15929  
 PM-89

Date: 4/23/2026 9:49 PM  
 Scale: 1" = 40'  
 Designed By: TS  
 15929  
 PM-89

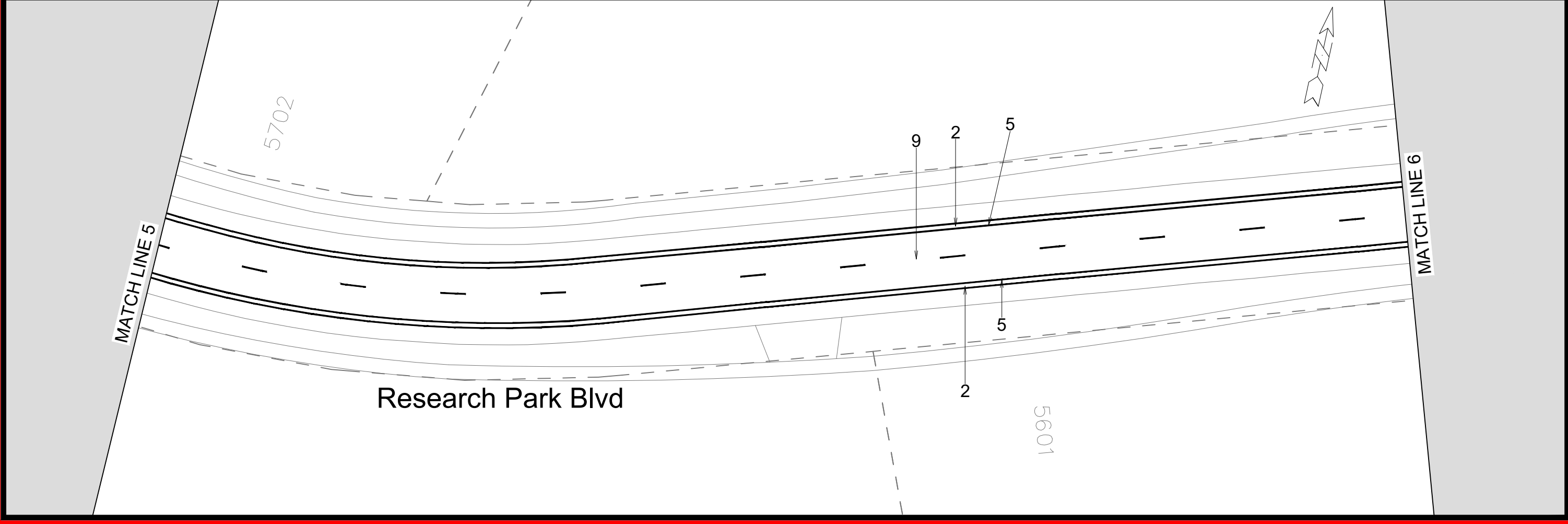
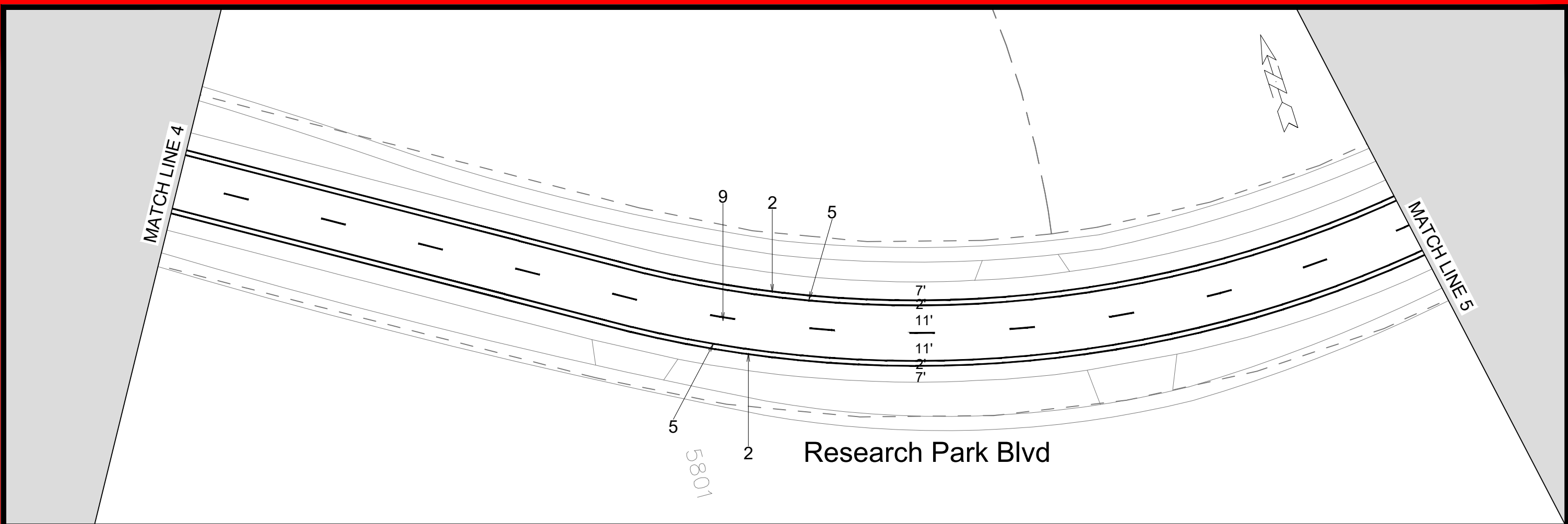


MARK	REVISION	DATE	BY
15929	TS	4/23/2026 9:49 PM	TS

15929  
 MADISON, WI  
 CHIP SEAL EPOXY 2026  
 M:\DESIGN\Traffic\Maps\_Plans\PM\PM2026\Chip Seal Epoxy\Databases\Chip Seal Epoxy 2026\_West.dwg  
 CONTRACT 15929, 8837, 8836, 8835



15929  
 PM-90



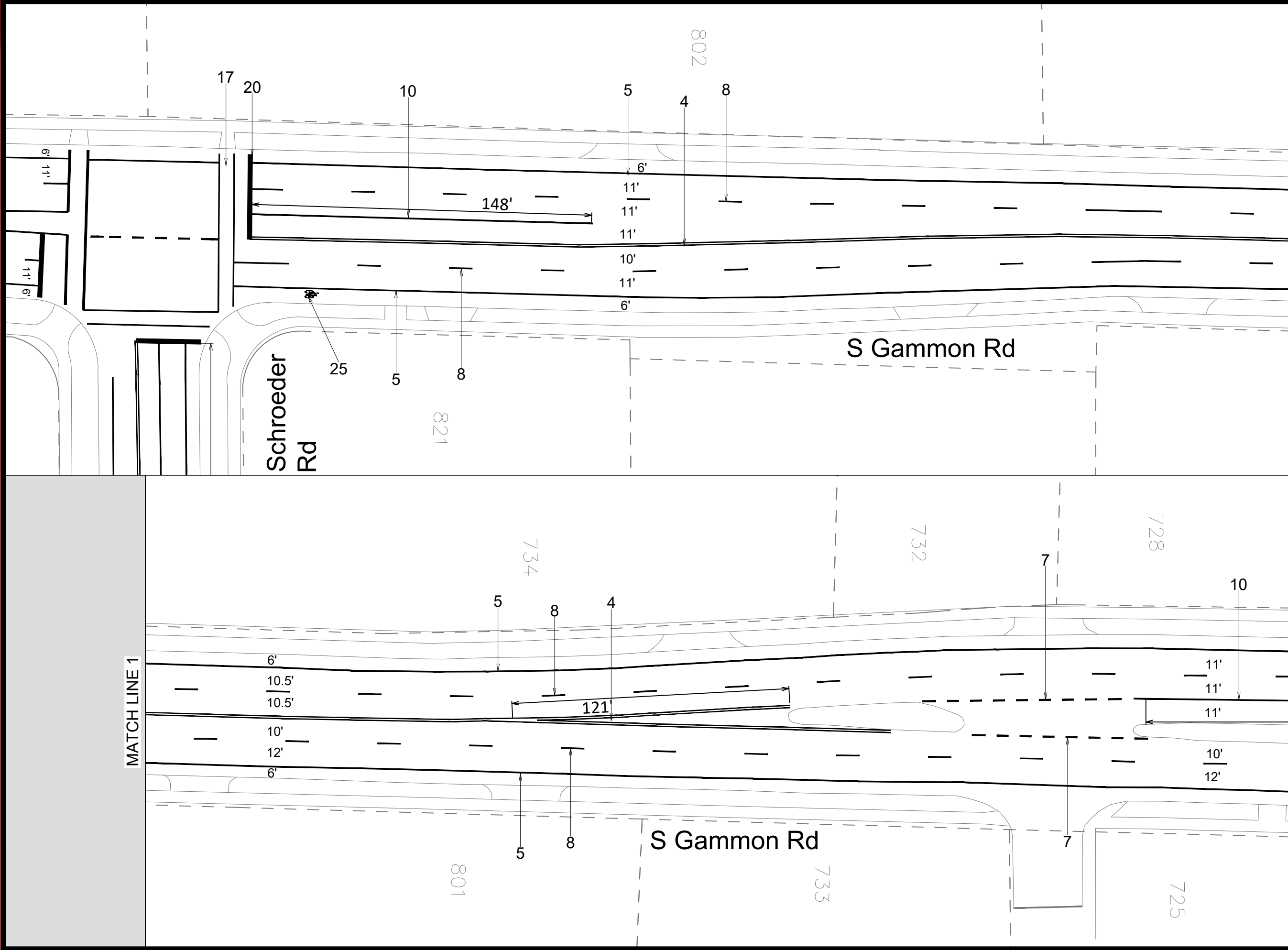
MARK	REVISION	DATE	BY

15929  
 MADISON, WI  
 CONTRACT NO. 8836, 8837, 8838, 8839, 8840, 8841, 8842, 8843, 8844, 8845, 8846, 8847, 8848, 8849, 8850, 8851, 8852, 8853, 8854, 8855, 8856, 8857, 8858, 8859, 8860, 8861, 8862, 8863, 8864, 8865, 8866, 8867, 8868, 8869, 8870, 8871, 8872, 8873, 8874, 8875, 8876, 8877, 8878, 8879, 8880, 8881, 8882, 8883, 8884, 8885, 8886, 8887, 8888, 8889, 8890, 8891, 8892, 8893, 8894, 8895, 8896, 8897, 8898, 8899, 8900, 8901, 8902, 8903, 8904, 8905, 8906, 8907, 8908, 8909, 8910, 8911, 8912, 8913, 8914, 8915, 8916, 8917, 8918, 8919, 8920, 8921, 8922, 8923, 8924, 8925, 8926, 8927, 8928, 8929, 8930, 8931, 8932, 8933, 8934, 8935, 8936, 8937, 8938, 8939, 8940, 8941, 8942, 8943, 8944, 8945, 8946, 8947, 8948, 8949, 8950, 8951, 8952, 8953, 8954, 8955, 8956, 8957, 8958, 8959, 8960, 8961, 8962, 8963, 8964, 8965, 8966, 8967, 8968, 8969, 8970, 8971, 8972, 8973, 8974, 8975, 8976, 8977, 8978, 8979, 8980, 8981, 8982, 8983, 8984, 8985, 8986, 8987, 8988, 8989, 8990, 8991, 8992, 8993, 8994, 8995, 8996, 8997, 8998, 8999, 9000



15929  
 PM-91






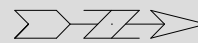
MATCH LINE 1

MATCH LINE 2

Schroeder Rd

S Gammon Rd

S Gammon Rd



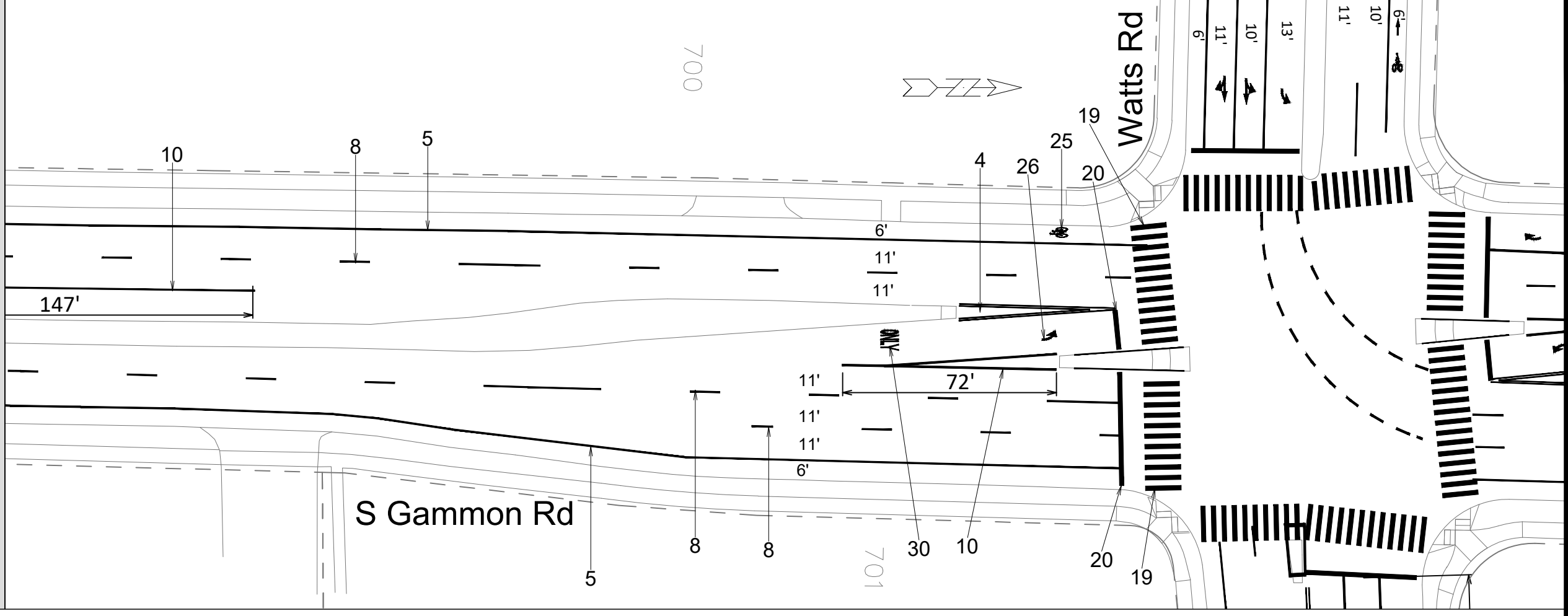
MARK	REVISION	DATE	BY

15929  
 MADISON, WI  
 CHIP SEAL EPOXY 2026  
 M:\DESIGN\Traffic\Maps\_Plans\PM\PM2026\Chip Seal Epoxy\Databases\Chip Seal Epoxy 2026\_West.dwg  
 CONTRACTOR: 8836, 8837, 8836, 8835  
 15929  
 Scale: 1" = 40'

15929  
 PM-106



MATCH LINE 2



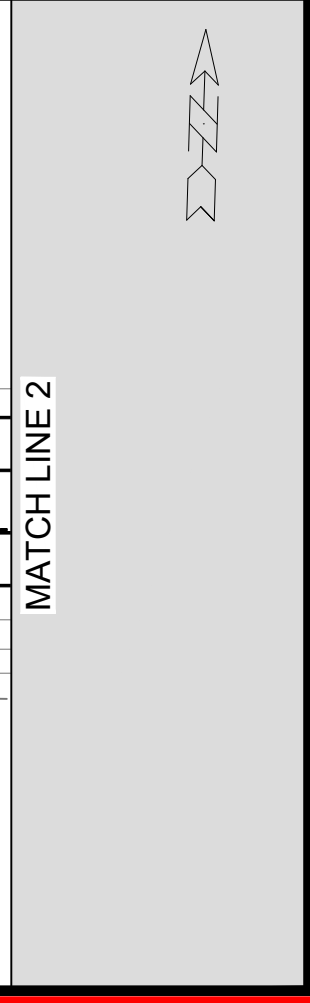
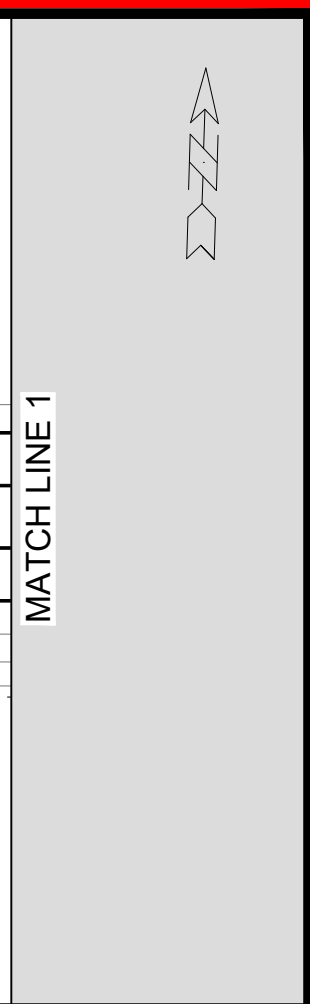
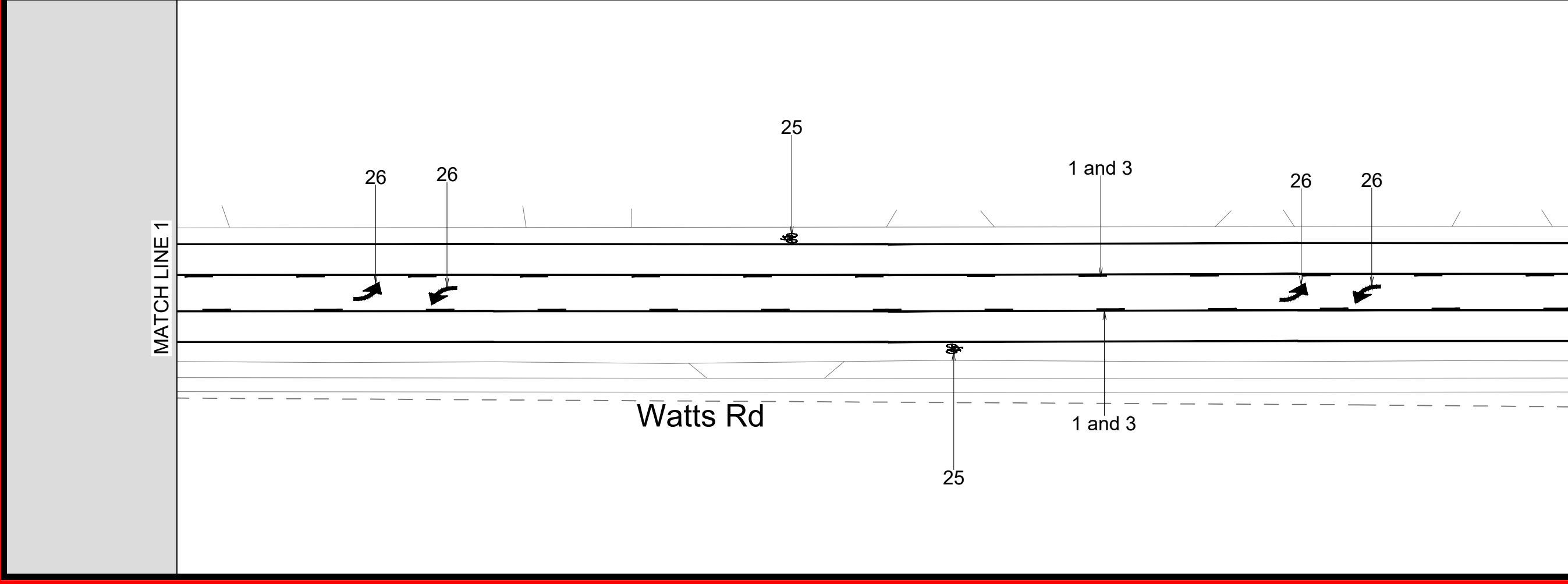
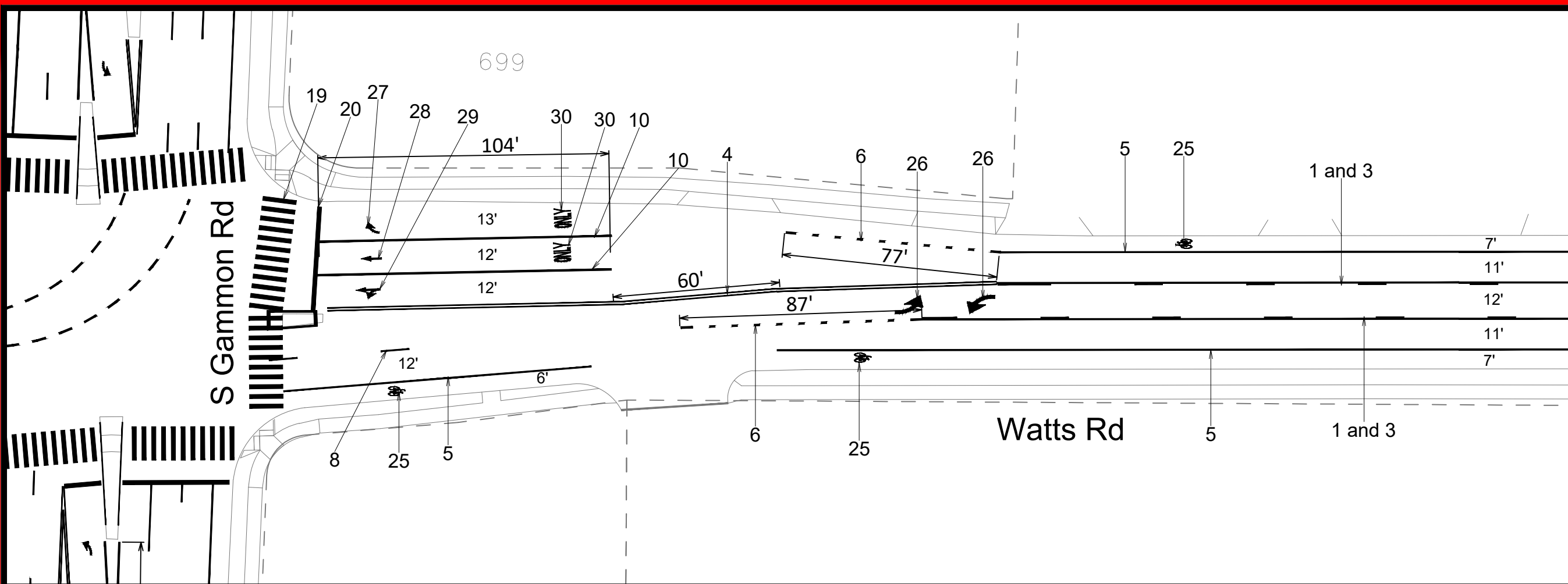
MARK	REVISION	DATE	BY
15929 <td>TS <td>4/23/2026 9:51 PM <td>PM-107 </td></td></td>	TS <td>4/23/2026 9:51 PM <td>PM-107 </td></td>	4/23/2026 9:51 PM <td>PM-107 </td>	PM-107

15929  
 MADISON, WI  
 15929  
 8837, 8836, 8835  
 CONTRACT



15929  
 PM-107

S GAMMON RD - PAVEMENT MARKINGS  
 CHIP SEAL EPOXY 2026  
 M:\DESIGN\Traffic\Maps\_Plans\PM\PM2026\Chip Seal Epoxy\Databases\Chip Seal Epoxy 2026\_West.dwg



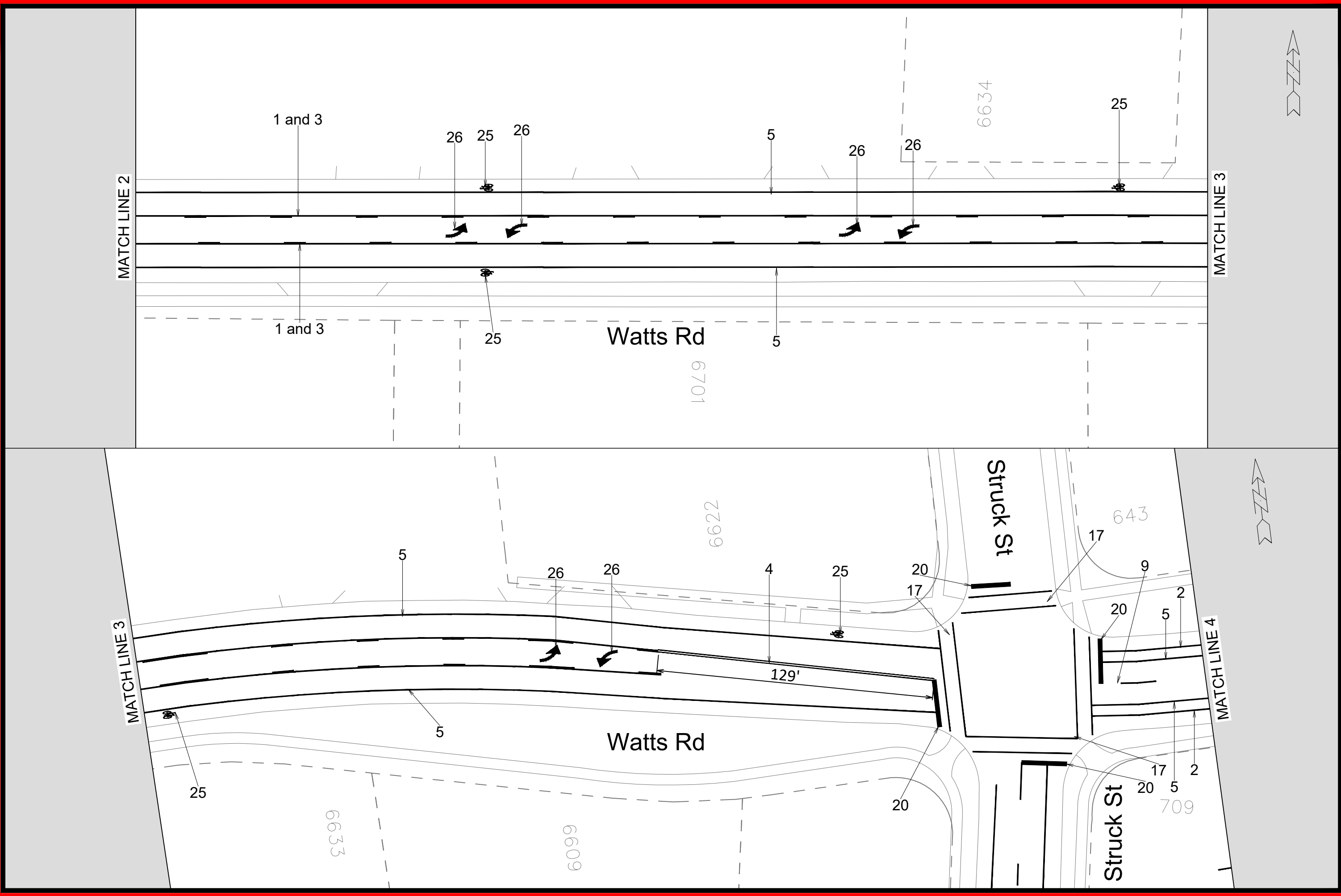
MARK	REVISION	DATE	BY

15929  
 MADISON, WI  
 CONTRAC 15929  
 8836, 8837, 8838, 8839

15929  
 PM-108



WATTS RD-RAYOVAC DR - PAVEMENT MARKINGS  
 CHIP SEAL EPOXY 2026  
 M:\DESIGN\Traffic\Maps\_Plans\PM\PM2026\Chip Seal Epoxy\Databases\Chip Seal Epoxy 2026\_West.dwg



MARK	REVISION	DATE	BY

15929  
 MADISON, WI  
 CONTRACT NO. 8836, 8837, 8838, 8839

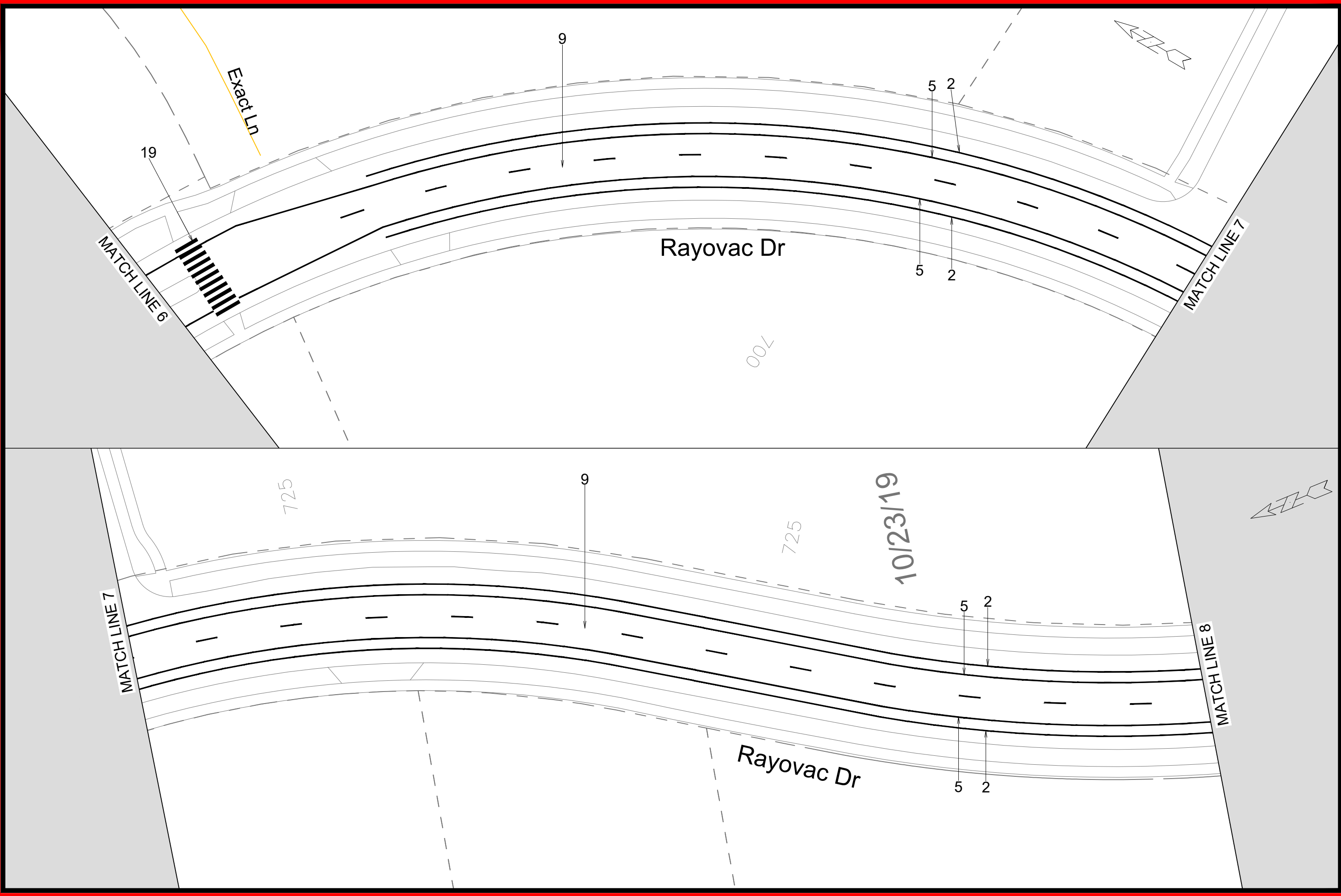
WATTS RD-RAYOVAC DR - PAVEMENT MARKINGS  
**CHIP SEAL EPOXY 2026**  
 M:\DESIGN\Traffic\Maps\_Plans\PM\PM2026\Chip Seal Epoxy\Datasets\Chip Seal Epoxy 2026\_West.dwg



15929  
 PM-109

Date: 4/23/2026 9:52 PM  
 Scale: 1" = 40'  
 Designed By: TS  
 15929





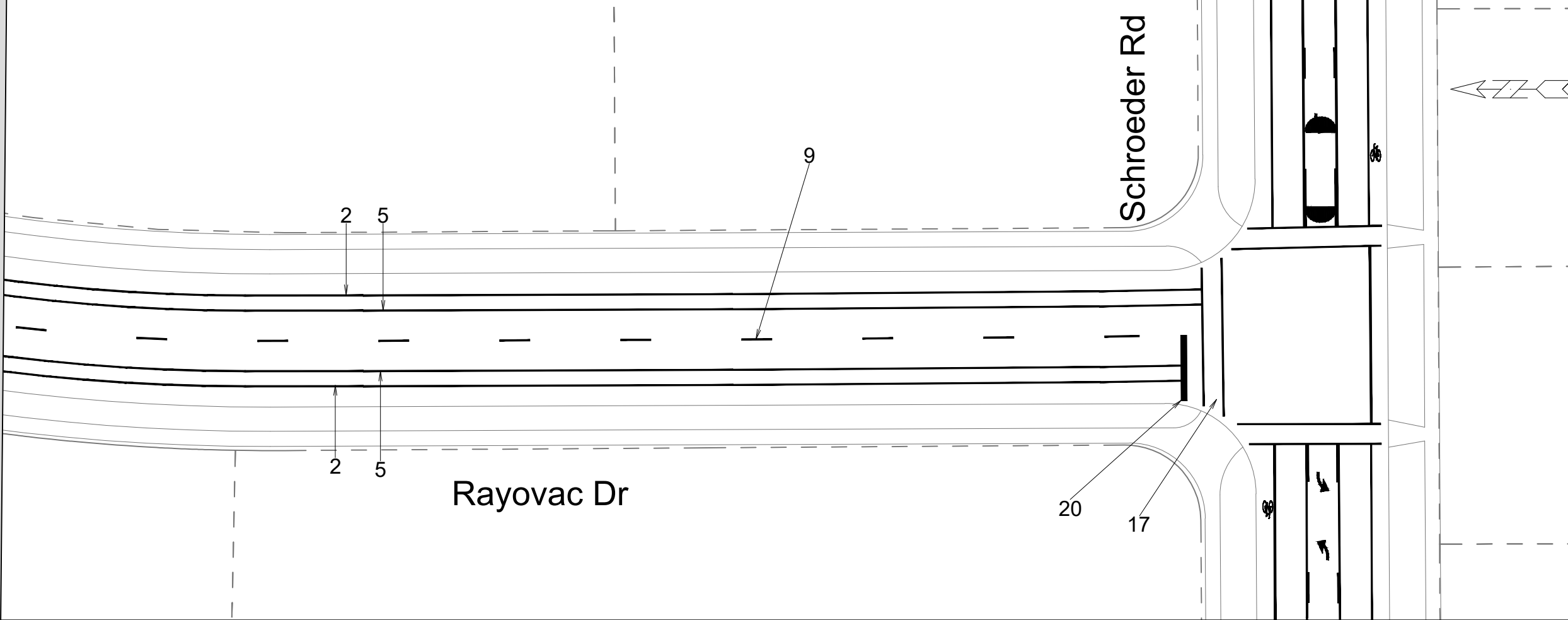
MARK	REVISION	DATE	BY

15929  
 MADISON, WI  
 CONTRACT NO. 15929  
 WATTS RD-RAYOVAC DR - PAVEMENT MARKINGS  
**CHIP SEAL EPOXY 2026**  
 M:\DESIGN\Traffic\Maps\_Plans\PM\PM2026\Chip Seal Epoxy\Databases\Chip Seal Epoxy 2026\_West.dwg  
 Date: 4/23/2026 9:52 PM  
 Scale: 1" = 40'  
 PM-111



15929  
 PM-111

MATCH LINE 8



15929  
PM-112

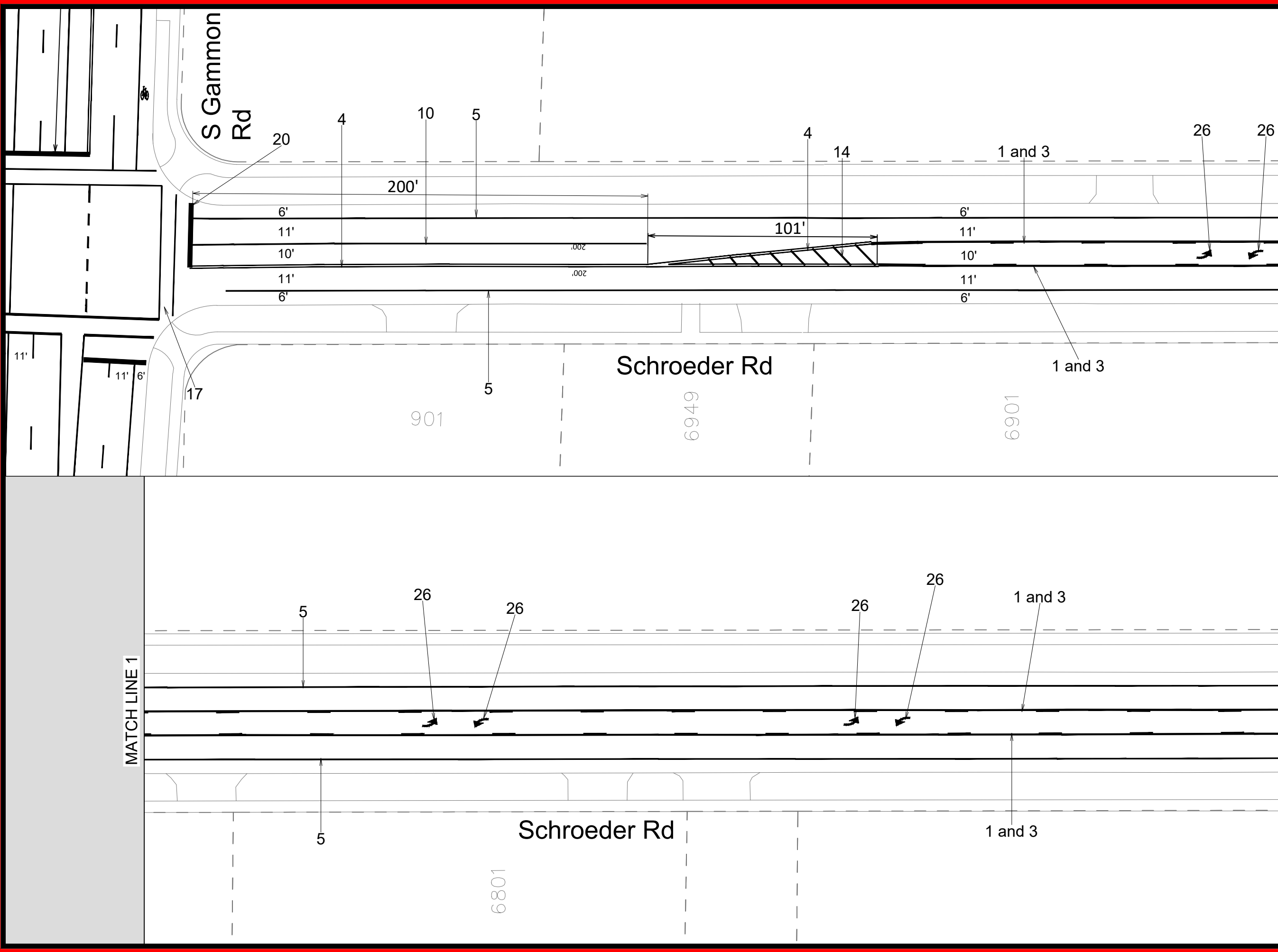
WATTS RD-RAYOVAC DR - PAVEMENT MARKINGS  
**CHIP SEAL EPOXY 2026**

M:\DESIGN\Traffic\Maps\_Plans\PM\PM2026\Chip Seal Epoxy\Databases\Chip Seal Epoxy 2026\_West.dwg

CONTRACT NO. 8837, 8836, 8835

15929  
MADISON, WI

MARK	REVISION	DATE	BY
1	DESIGNED	4/23/2026	TS
2	DATE	4/23/2026	TS
3	SCALE	1" = 40'	TS
4	DATE	4/23/2026	TS
5	BY	4/23/2026	TS



MATCH LINE 1

MATCH LINE 2



MARK	REVISION	DATE	BY

Designed By: TS  
 Date: 4/23/2026 9:53 PM  
 Scale: 1" = 40'  
 15929 PM-119

15929  
 MADISON, WI  
 SCHROEDER RD - PAVEMENT MARKINGS  
 CHIP SEAL EPOXY 2026  
 M:\DESIGN\Traffic\Maps\_Plans\PM\PM2026\Chip Seal Epoxy\Databases\Chip Seal Epoxy 2026\_West.dwg  
 CONTRACT NO. 8836, 8837, 8838, 8839



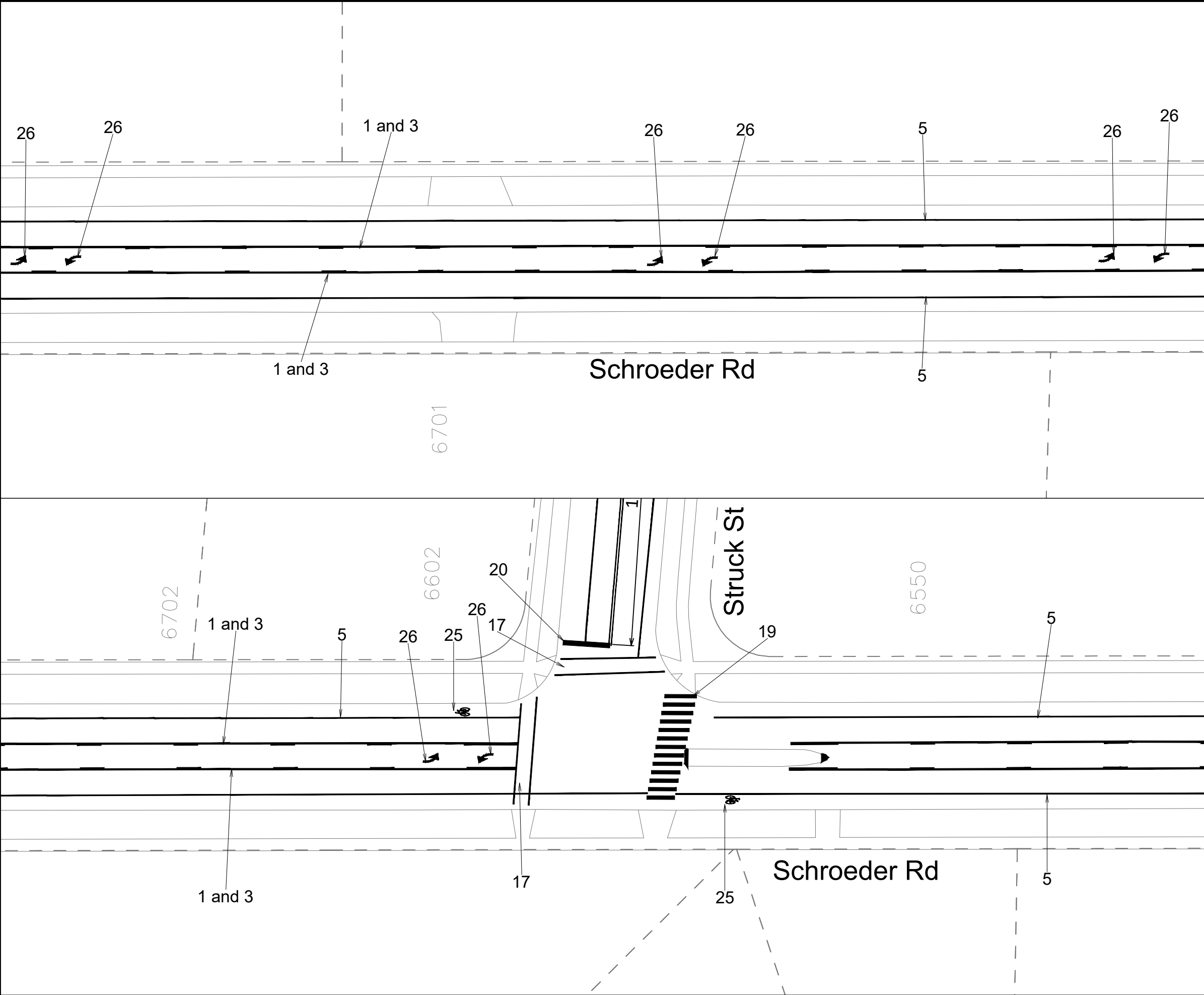
15929  
 PM-119

MATCH LINE 2

MATCH LINE 3

MATCH LINE 3

MATCH LINE 4



MARK	REVISION	DATE	BY

Designed By: TS  
Date: 4/23/2026 9:54 PM  
Scale: 1" = 40'  
15929  
PM-120

15929  
MADISON, WI  
CONTRACT NO. 8836, 8837, 8838, 8839  
SCHROEDER RD - PAVEMENT MARKINGS  
CHIP SEAL EPOXY 2026  
M:\DESIGN\Traffic\Maps\_Plans\PM\PM2026\Chip Seal Epoxy\Databases\Chip Seal Epoxy 2026\_West.dwg



15929  
PM-120

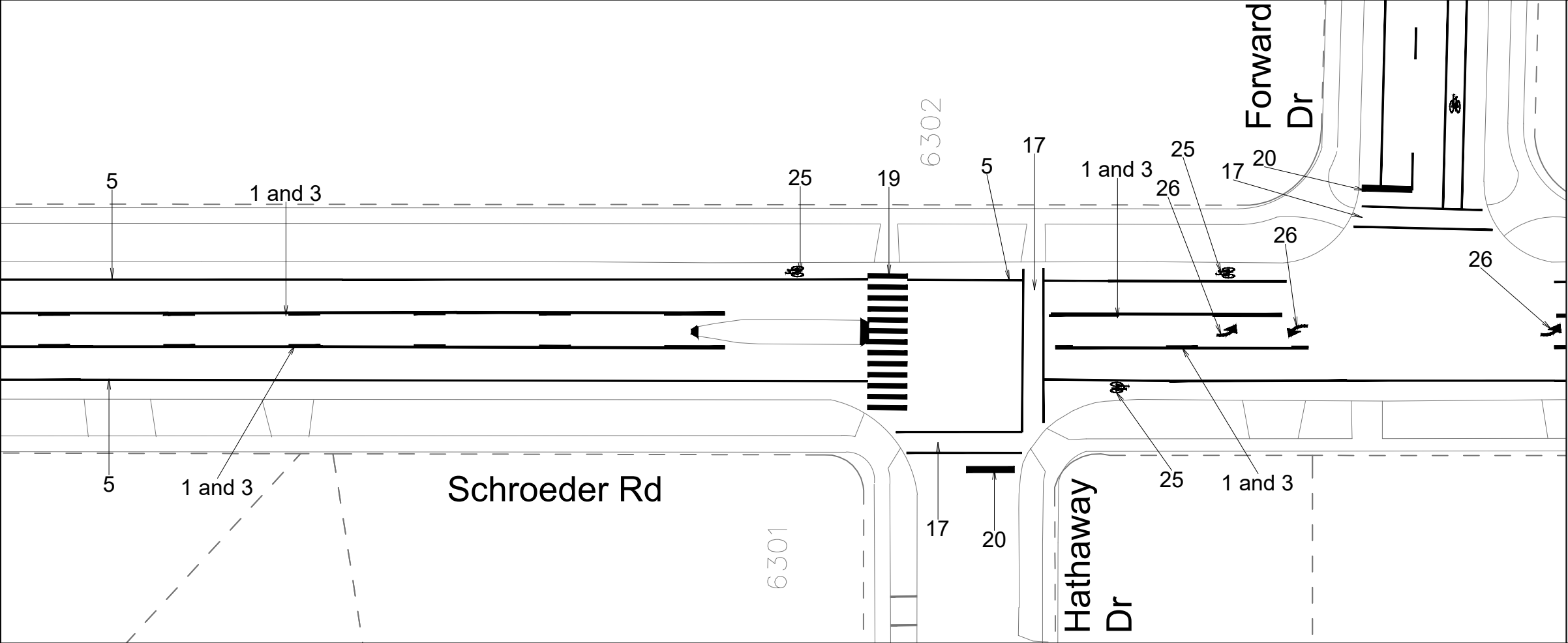
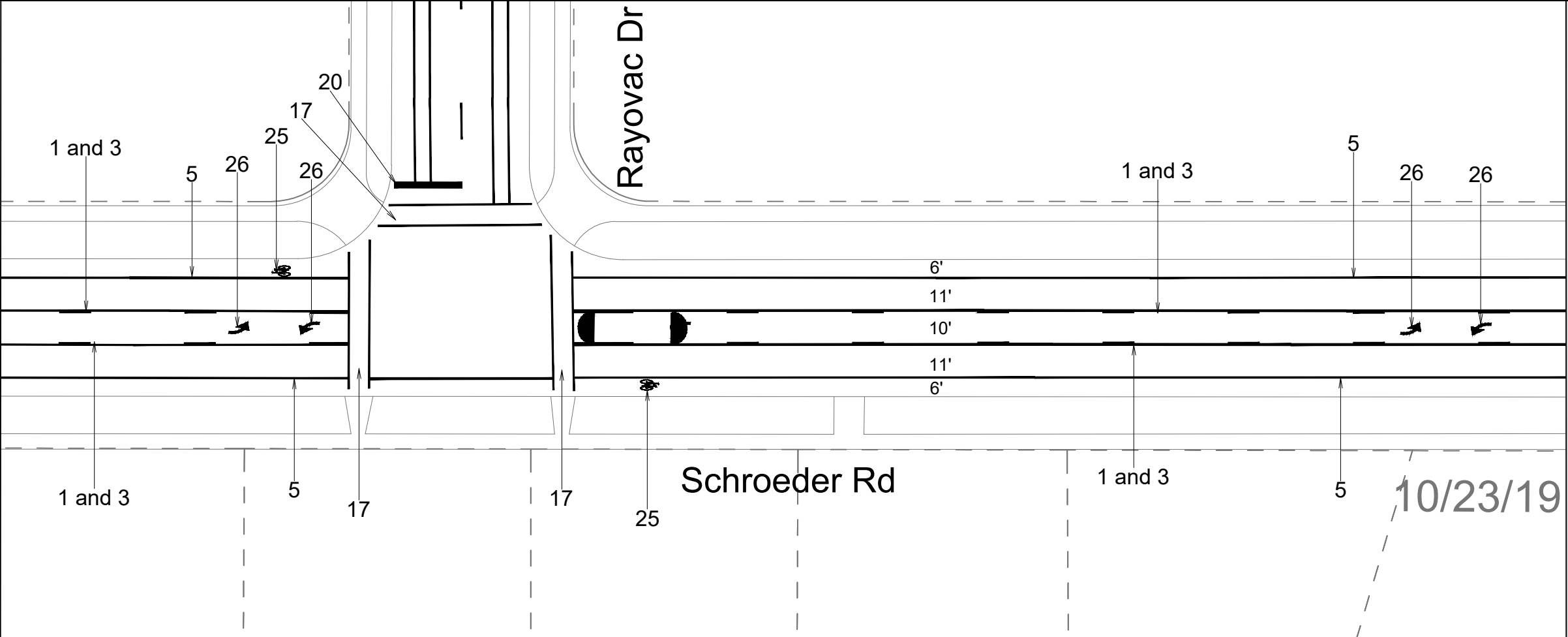


MATCH LINE 6

MATCH LINE 7

MATCH LINE 7

MATCH LINE 8



MARK	REVISION	DATE	BY

15929  
MADISON, WI  
CONTRACT NO. 8836, 8837, 8838, 8839

SCHROEDER RD - PAVEMENT MARKINGS  
CHIP SEAL EPOXY 2026

15929  
PM-122

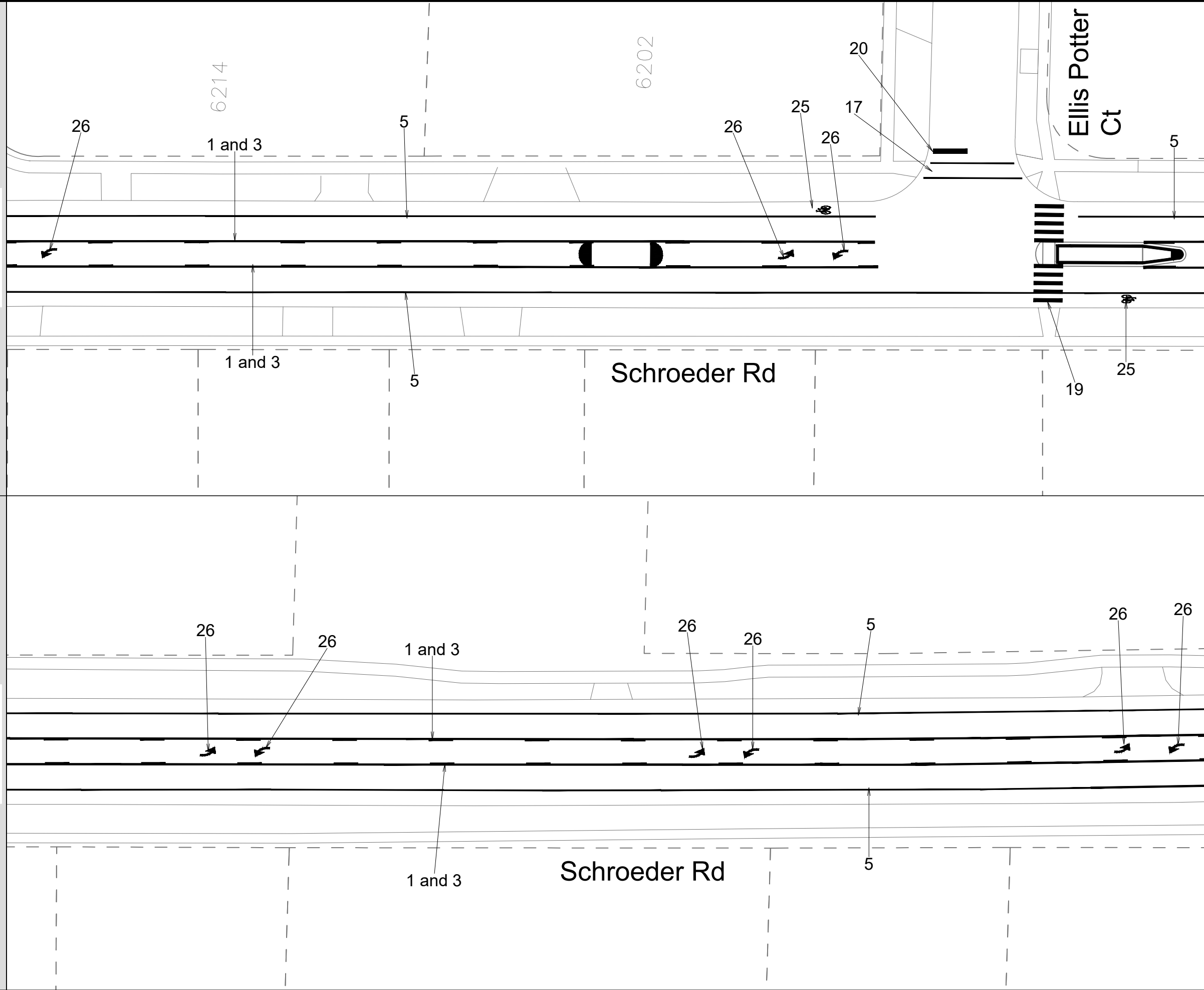
M:\DESIGN\Traffic\Maps\_Plans\PM\PM2026\Chip Seal Epoxy\Databases\Chip Seal Epoxy 2026\_West.dwg  
Date: 10/23/19 9:54 PM  
Scale: 1" = 40'  
Designed By: TS  
15929

MATCH LINE 8

MATCH LINE 9

MATCH LINE 9

MATCH LINE 10



MARK	REVISION	DATE	BY

15929  
 MADISON, WI  
 CHIP SEAL EPOXY 2026  
 M:\DESIGN\Traffic\Maps\_Plans\PM\PM2026\Chip Seal Epoxy\Databases\Chip Seal Epoxy 2026\_West.dwg CONTRACTOR: 8837, 8836, 8835  
 Date: 4/23/2026 9:56 PM Scale: 1" = 40'



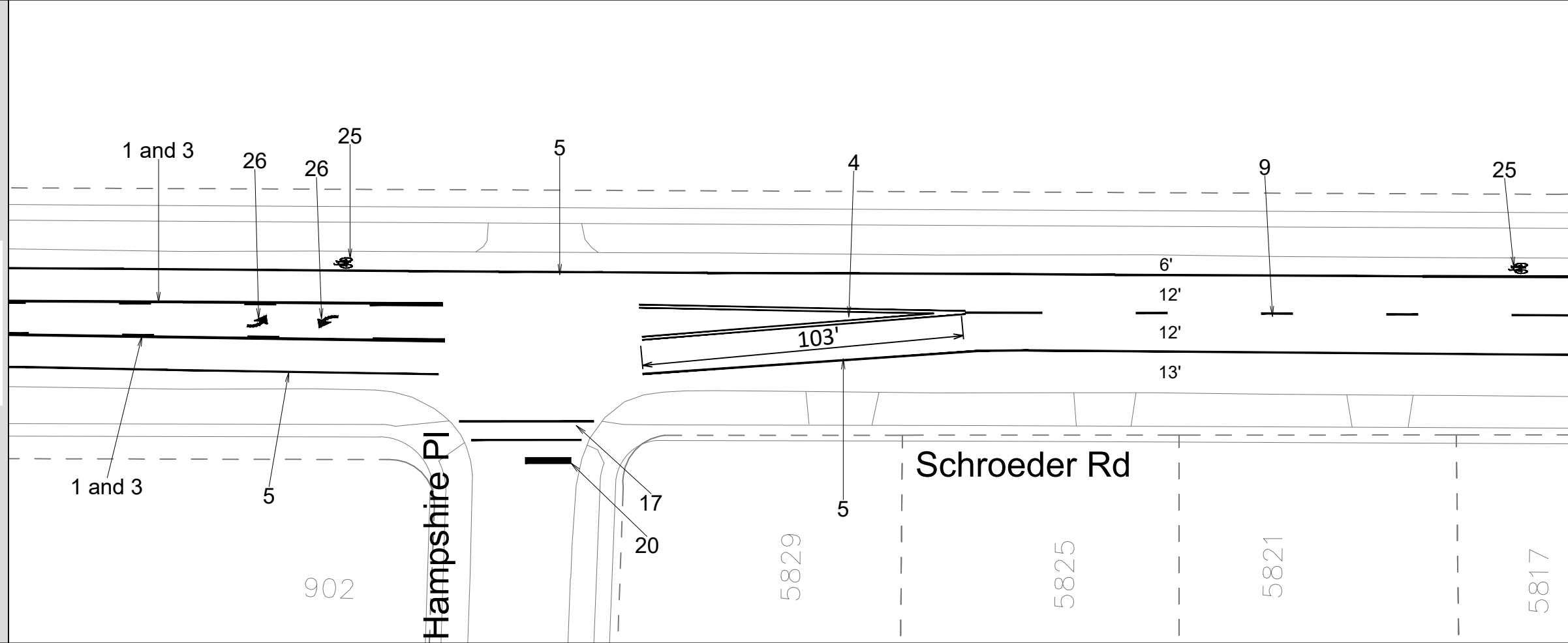
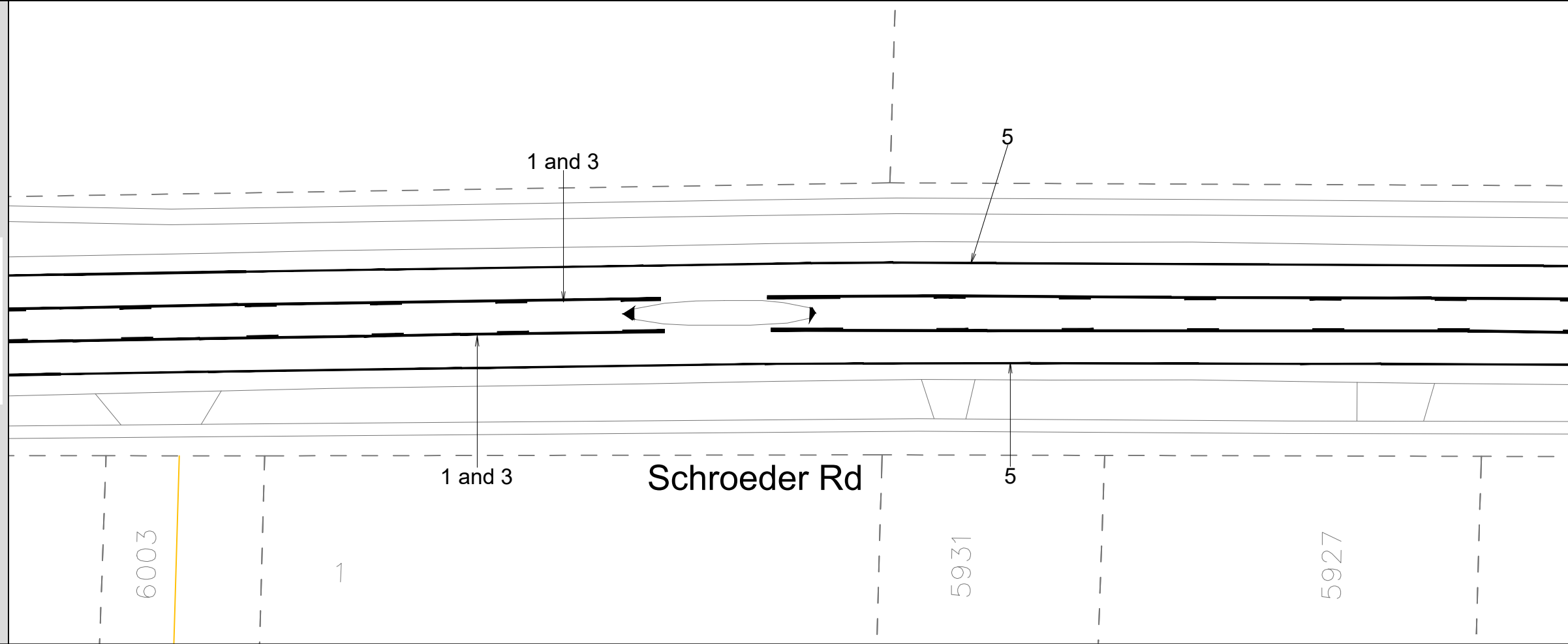
15929  
 PM-123

MATCH LINE 10

MATCH LINE 11

MATCH LINE 11

MATCH LINE 12



MARK	REVISION	DATE	BY

15929  
 MADISON, WI  
 SCHROEDER RD - PAVEMENT MARKINGS  
 CHIP SEAL EPOXY 2026  
 M:\DESIGN\Traffic\Maps\_Plans\PM\PM2026\Chip Seal Epoxy\Databases\Chip Seal Epoxy 2026\_West.dwg CONTRACTOR: 8837, 8836, 8835



15929  
 PM-124



Beltline Ramp

MATCHLINE 15

Schroeder Rd

5501

S Whitney Way

MATCHLINE 14

Schroeder Rd

MATCHLINE 15

Beltline Ramp

9

5604

5

4

17

5602

4

25

99'

6'

140'

6'


5

17

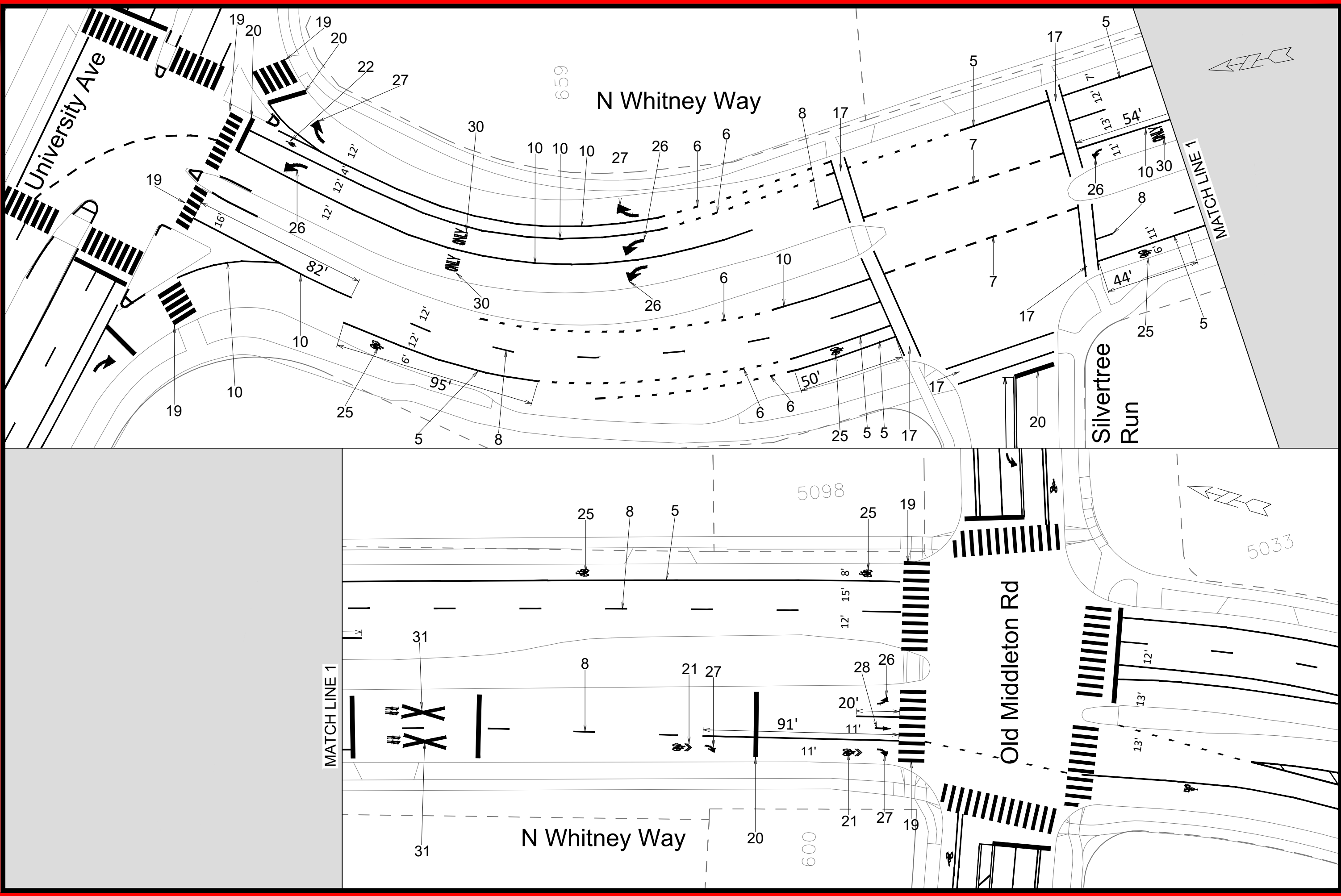
MARK	REVISION	DATE	BY

Designed By: TS Date: 4/23/2026 9:56 PM Scale: 1" = 40'  
 15929 PM-126

15929  
 MADISON, WI  
 8837, 8836, 8835  
 CONTRACT 15929  
 SCHROEDER RD - PAVEMENT MARKINGS  
 CHIP SEAL EPOXY 2026  
 M:\DESIGN\Traffic\Maps\_Plans\PM\PM2026\Chip Seal Epoxy\Databases\Chip Seal Epoxy 2026\_West.dwg



15929  
 PM-126



MARK	REVISION	DATE	BY

15929  
 MADISON, WI  
 CHIP SEAL EPOXY 2026  
 M:\DESIGN\Traffic\Maps\_Plans\PM\PM2026\Chip Seal Epoxy\Databases\Chip Seal Epoxy 2026\_West.dwg  
 CONTRACTOR: 8836, 8837, 8838, 8839  
 15929  
 PM-127



15929  
 PM-127