

Madison, Wisconsin

CITY OF MADISON  
CITY ENGINEERING DIVISION  
DEPARTMENT OF PUBLIC WORKS  
PLAN OF PROPOSED IMPROVEMENT

PUBLIC IMPROVEMENT PROJECT APPROVED

FEBRUARY 24, 2015

BY THE COMMON COUNCIL OF MADISON, WISCONSIN


PUBLIC IMPROVEMENT DESIGN APPROVED BY:

*[Signature]* 2/20/15  
City Engineer Date


INDEX OF SHEETS

SHEET NO.	TITLE
1	PATH AND LAUNCH RECONFIGURATION (PLAN)
2	BIKE PATH PLAN AND PROFILE
3	TRAFFIC CONTROL PLAN
4	

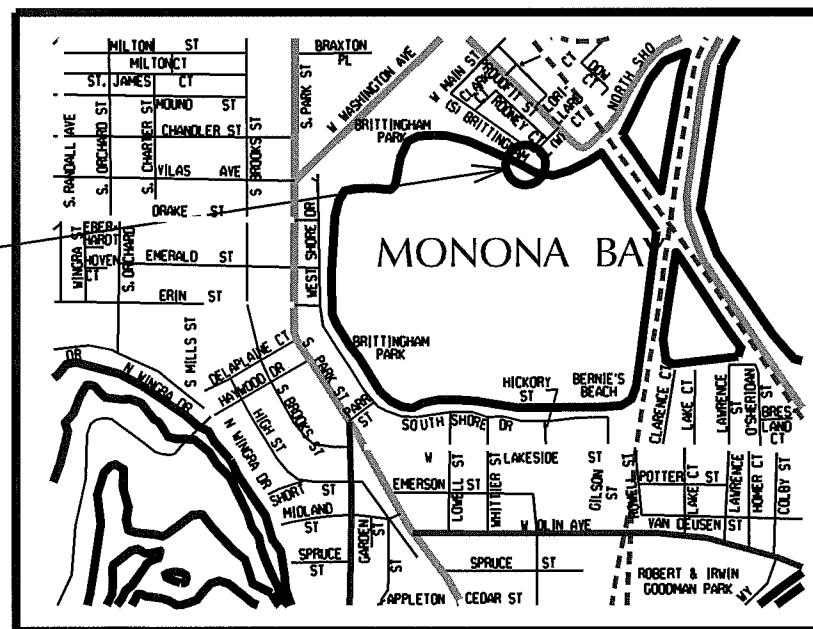
BRITTINGHAM PARK BIKE PATH  
AND BOAT LAUNCH RECONFIGURATION  
CITY PROJECT NO. 10534  
CONTRACT NO. 7495



CONVENTIONAL SIGNS	
FIELD VERIFY ALL UTILITY LOCATIONS	
GAS	G
STORM SEWER	ST
SANITARY SEWER	SAN
WATER	W
OVERHEAD ELECTRIC	OH
POWER POLE	
HANDICAP RAMP	
COMBUSTIBLE FLUIDS	



PROJECT LOCATION



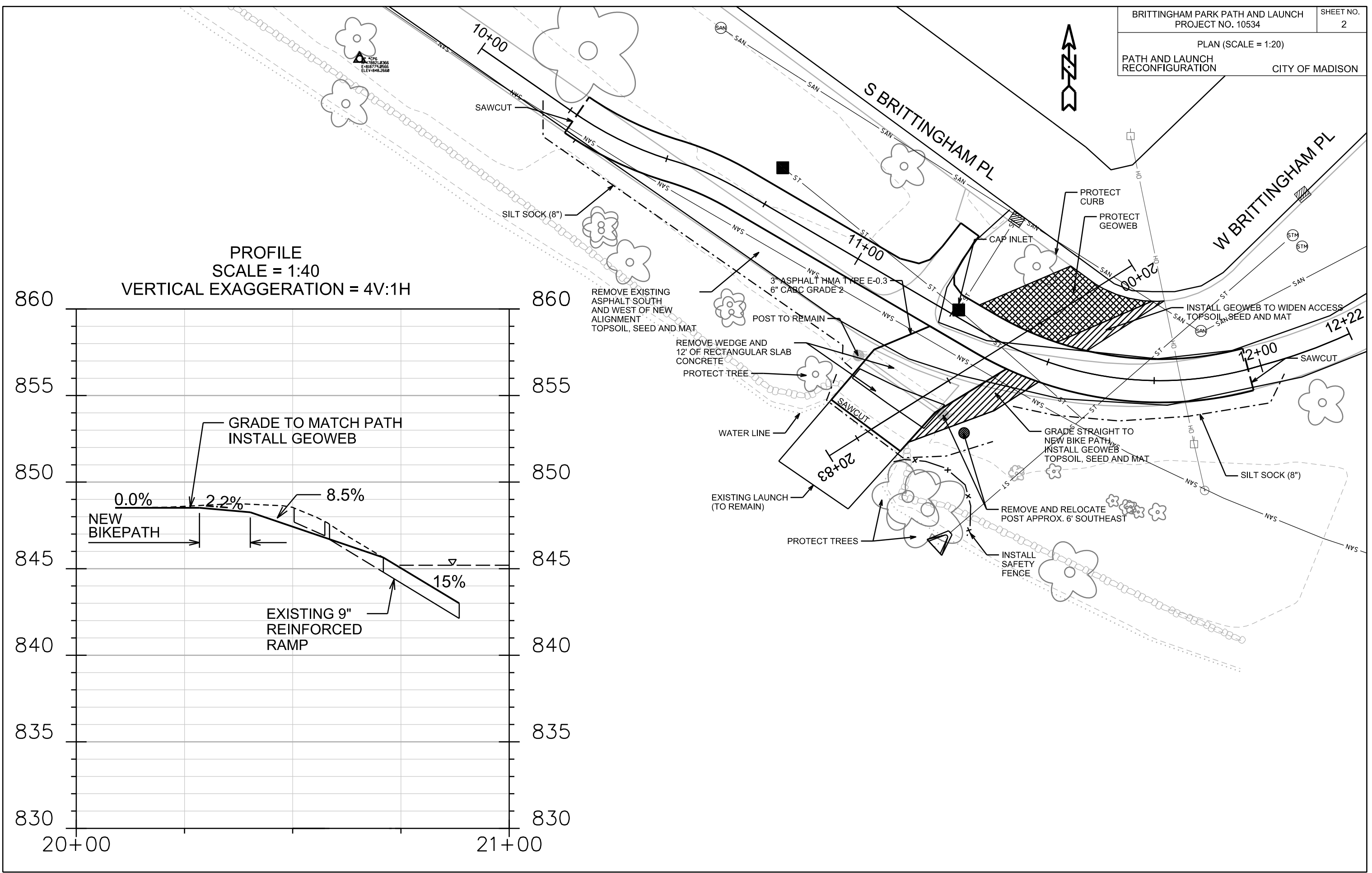
PLANNED EARTHWORK QUANTITIES  
EXCAVATION CUT (MEASURED PLAN QUANTITY).....120 CY  
ESTIMATED UNDISTRIBUTED UNDERCUT.....20 CY  
TOTAL UNCLASSIFIED EXCAVATION CUT.....140 CY

PLOT SCALE:

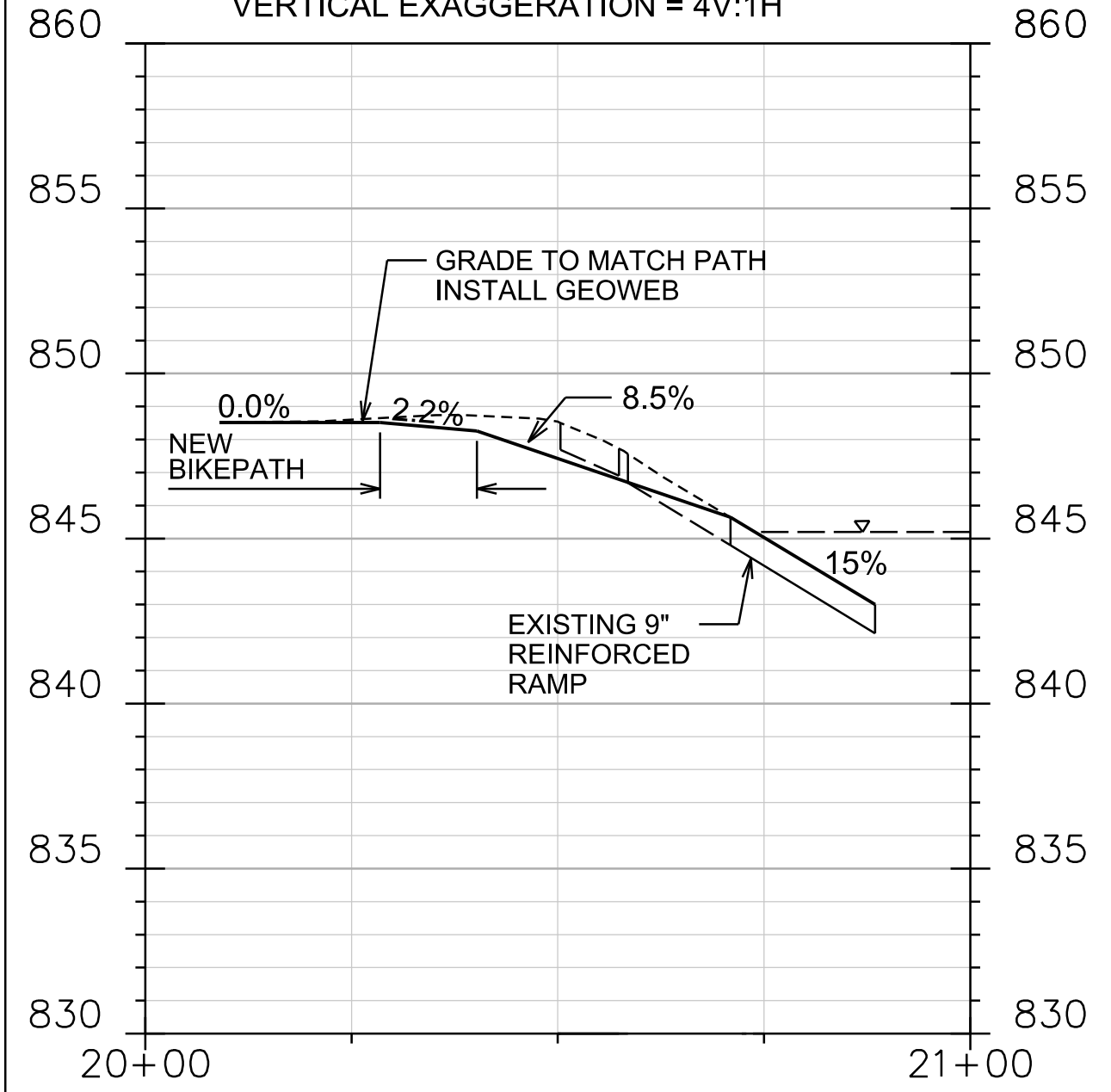
PLOT NAME:

REV. DATE:

ORIGINATOR: CITY OF MADISON, STREETS DIVISION



PROFILE  
SCALE = 1:40  
VERTICAL EXAGGERATION = 4V:1H



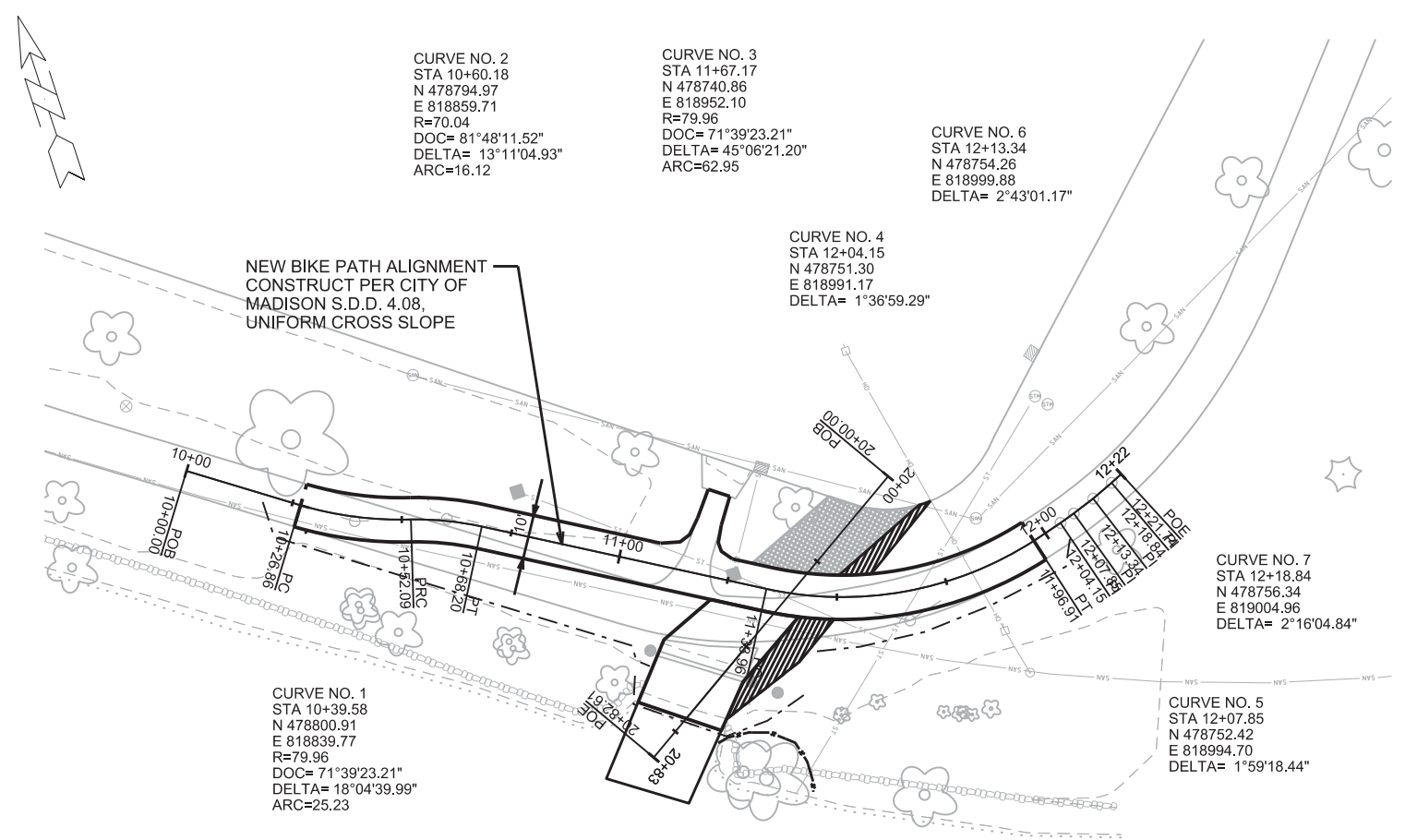
PLOT SCALE: \_\_\_\_\_

PLOT NAME: \_\_\_\_\_

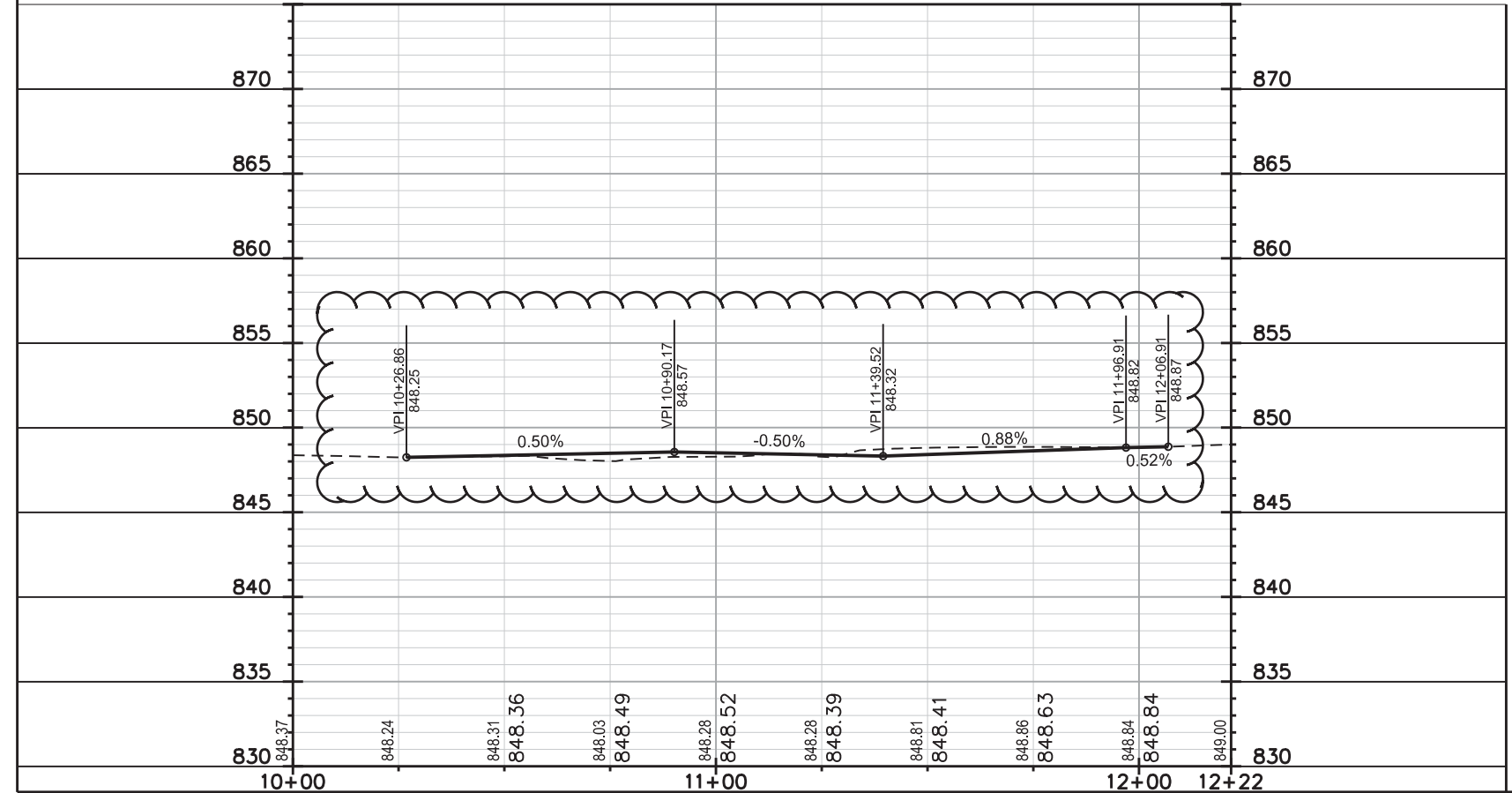
REV. DATE: \_\_\_\_\_

ORIGINATOR: CITY OF MADISON, STREETS DIVISION

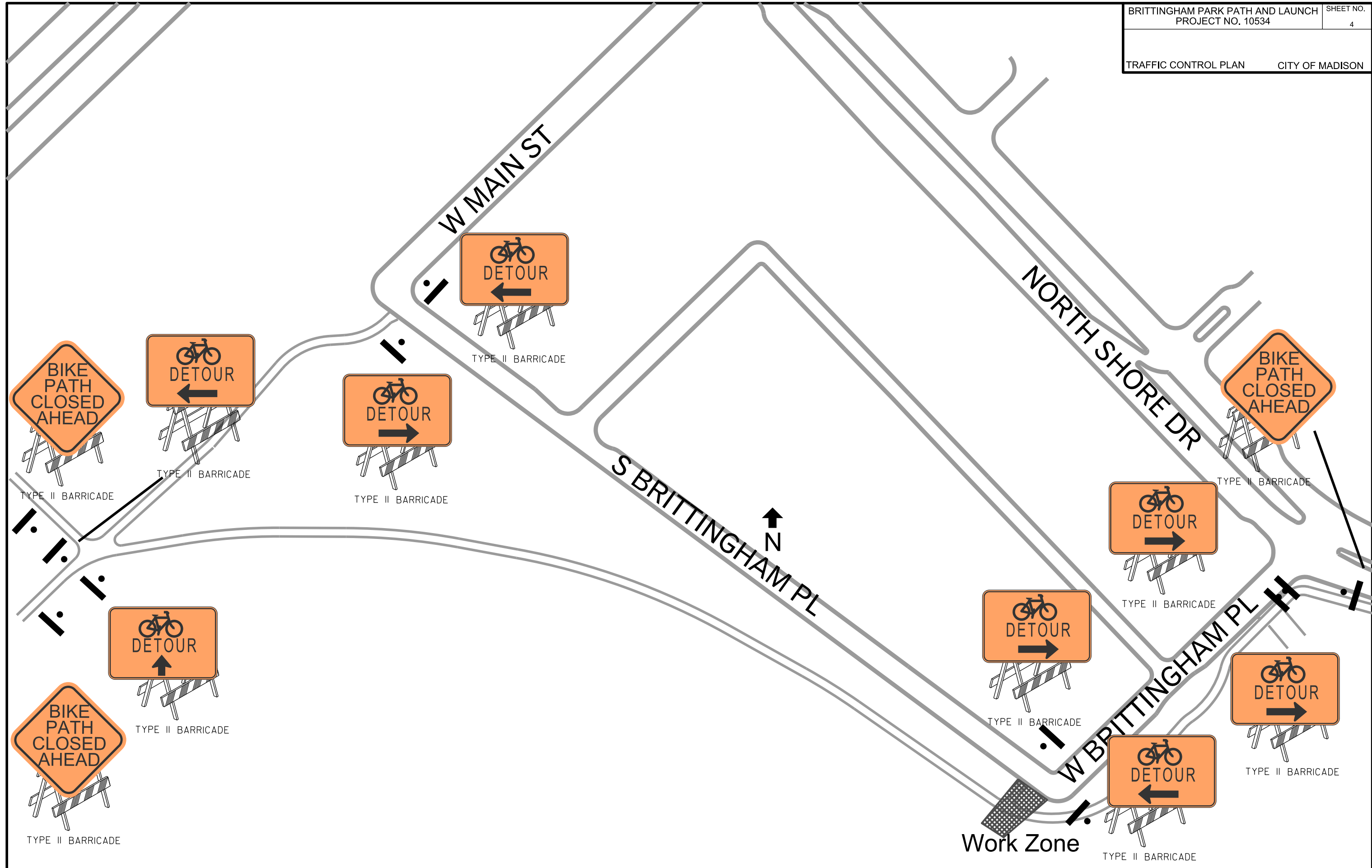
REV. LES 04/29/2015



NEW BIKE PATH ALIGNMENT  
CONSTRUCT PER CITY OF  
MADISON S.D.D. 4.08,  
UNIFORM CROSS SLOPE



PLOT SCALE: \_\_\_\_\_  
PLOT NAME: \_\_\_\_\_  
REV. DATE: \_\_\_\_\_  
ORIGINATOR: CITY OF MADISON, STREETS DIVISION



PLOT SCALE:  
 PLOT NAME:  
 REV. DATE:  
 ORIGINATOR: CITY OF MADISON, TRAFFIC ENG. DIV.