



Madison, Wisconsin

CITY OF MADISON

CITY ENGINEERING DIVISION

DEPARTMENT OF PUBLIC WORKS

PLAN OF PROPOSED IMPROVEMENT

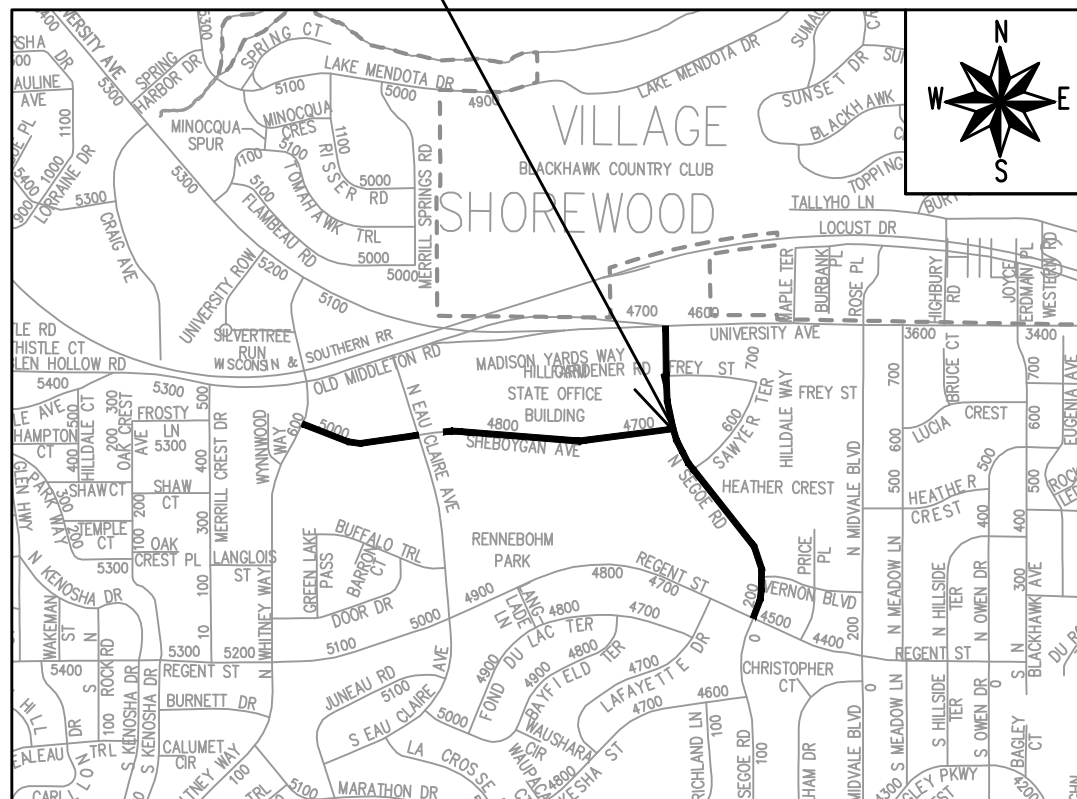
SHEBOYGAN AVENUE AND SEGOE ROAD ASSESSMENT DISTRICT - 2024

INDEX OF SHEETS

SHEET NO.	NOTES AND DETAILS
D1-D3	NOTES AND DETAILS
EC1-EC11	EROSION CONTROL PLANS
P1-P11	STREET PLAN & PROFILES
G1-G2	SWALE PLANS
U1-U11	UTILITY PLAN & PROFILES
U12-U13	SANITARY SEWER SCHEDULE
U14-U17	STORM SEWER SCHEDULE
W1-W7	WATER MAIN PLAN & PROFILES
W8-W11	WATER IMPACT PLAN
W12	WATER ESTIMATE OF MATERIALS
E1-E15	ELECTRICAL PLANS
M1-M14	PAVEMENT MARKING PLANS
TC1-TC2	TRAFFIC CONTROL PLANS
X1-X34	CROSS SECTIONS
MN-1	MAINTENANCE PLAN (CITY USE ONLY)

CITY PROJECT NO. 14215
CONTRACT NO. 8693

PROJECT LOCATION



ADDENDUM #1- 12/8/2023
REVISED THE FOLLOWING:
TITLE SHEET
SHEETS P1-P2, P4-P11
SHEET U8
SHEETS W1, W2, W6, W8-W9, W12
SHEETS M8, M10
SHEETS X31-X32
SHEET MN1
ADDED THE FOLLOWING:
SHEETS TC1-TC2

EARTHWORK SUMMARY:

EXCAVATION CUT (MEASURED PLAN QUANTITY).....	14,900 CY
ESTIMATED UNDISTRIBUTED UNDERCUT.....	2,500 CY
TOTAL UNCLASSIFIED EXCAVATION CUT.....	17,400 CY

PLOT SCALE: 1"=0" = 1'-0" XREF
REV. DATE: 12/8/2023 1:52 PM
ORIGINATOR: CITY_OF_MADISON

PUBLIC IMPROVEMENT PROJECT APPROVED

OCTOBER 17, 2023


BY THE COMMON COUNCIL OF MADISON, WISCONSIN

PUBLIC IMPROVEMENT DESIGN APPROVED BY:

Chris Petykowski 12/01/2023


City Engineer Date

TRAFFIC SIGNALS/STREET LIGHTING DESIGNED BY:




Dec 1, 2023

STREET DESIGNED BY:



Dec 1, 2023

STORM SEWER DESIGNED BY:




Dec 1, 2023

SANITARY SEWER DESIGNED BY:



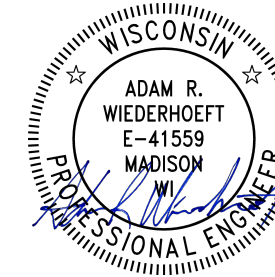
Dec 1, 2023

PAVEMENT MARKING DESIGNED BY:



Dec 1, 2023

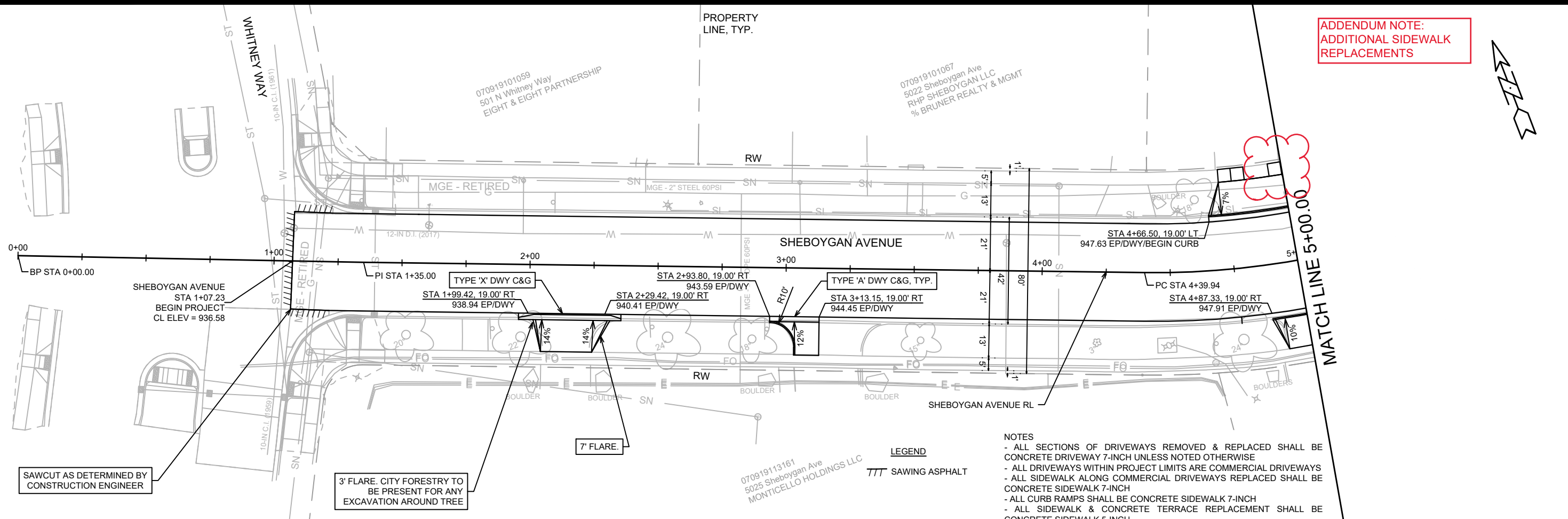
WATER DESIGNED BY:



Dec 1, 2023

NOTES:

ALL GUTTERS SHALL DRAIN WITH A MINIMUM GRADE OF 0.50% TOWARD STORM SEWER INLETS.
SIDEWALK RAMPS SHALL HAVE A MAXIMUM SLOPE OF 1" PER 12". SIDEWALK AND CURB RAMPS SHALL BE CONSTRUCTED WITH A SIDE SLOPE OF 2.00%. SIDEWALK SHALL HAVE A MINIMUM LONGITUDINAL SLOPE OF 0.50% AND A MAXIMUM LONGITUDINAL SLOPE OF 5.00% EXCEPT WHERE STREET GRADES EXCEED 5.00%.



ADDENDUM NOTE:
ADDITIONAL SIDEWALK
REPLACEMENTS

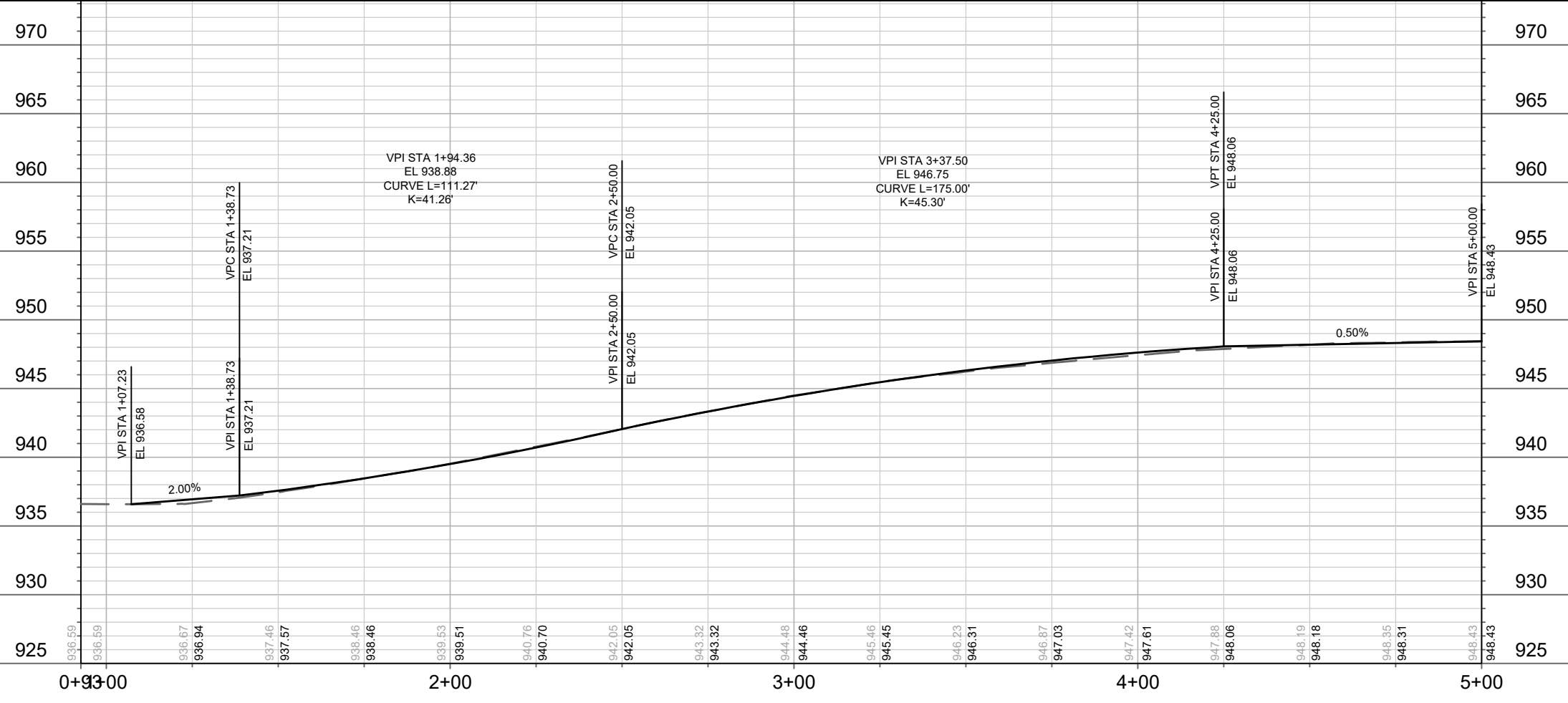
SAWCUT AS DETERMINED BY
CONSTRUCTION ENGINEER

3' FLARE. CITY FORESTRY TO
BE PRESENT FOR ANY
EXCAVATION AROUND TREE

070919113161
5025 Sheboygan Ave
MONTICELLO HOLDINGS LLC

LEGEND
TTT SAWING ASPHALT

NOTES
- ALL SECTIONS OF DRIVEWAYS REMOVED & REPLACED SHALL BE CONCRETE DRIVEWAY 7-INCH UNLESS NOTED OTHERWISE
- ALL DRIVEWAYS WITHIN PROJECT LIMITS ARE COMMERCIAL DRIVEWAYS
- ALL SIDEWALK ALONG COMMERCIAL DRIVEWAYS REPLACED SHALL BE CONCRETE SIDEWALK 7-INCH
- ALL CURB RAMPS SHALL BE CONCRETE SIDEWALK 7-INCH
- ALL SIDEWALK & CONCRETE TERRACE REPLACEMENT SHALL BE CONCRETE SIDEWALK 5-INCH



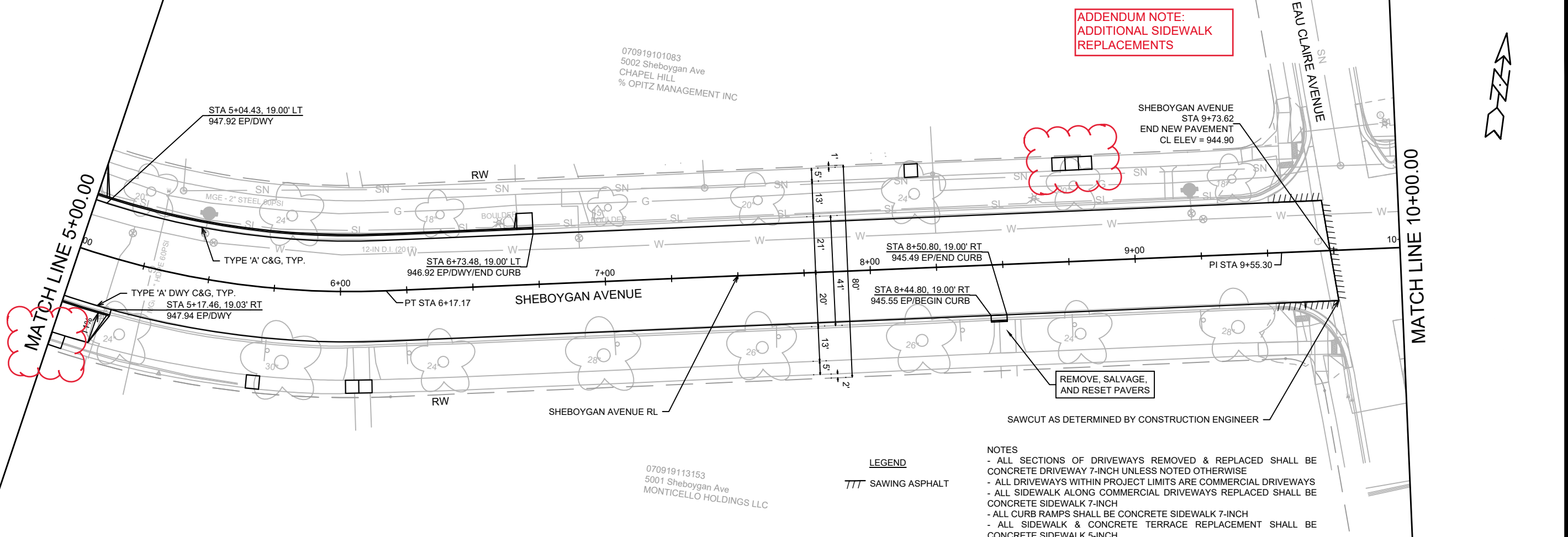
DATE	BY
REVISION	
DESIGNED BY: MFG	DATE: 12/8/2023 1:58 PM
SCALE: 1"=40'	
14215	P-1

14215
MADISON, WI
8693
CONTRACT NO:

PLAN & PROFILE SHEBOYGAN AVENUE
SHEBOYGAN SEGEOE RESURFACING WITH UTILITIES
M:\DESIGN\Projects\14215\CAD\Streets\14215EN-PnP.dwg



14215
P-1



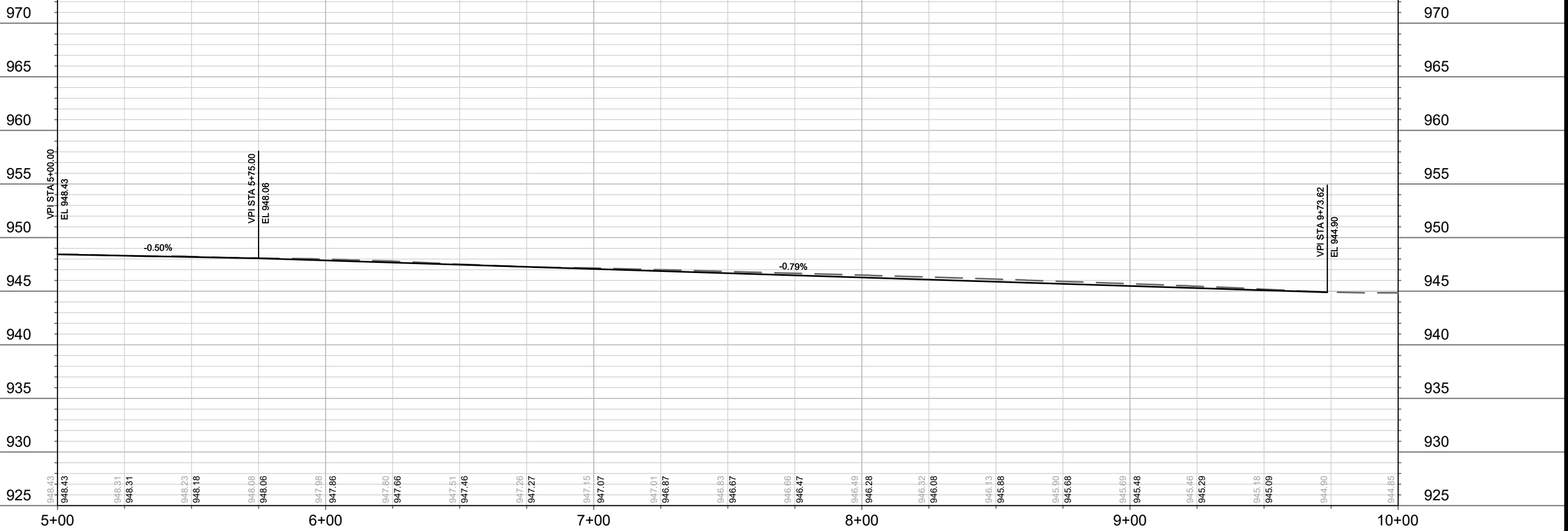
ADDENDUM NOTE:
ADDITIONAL SIDEWALK
REPLACEMENTS

070919101083
5002 Sheboygan Ave
CHAPEL HILL
% OPITZ MANAGEMENT INC

070919113153
5001 Sheboygan Ave
MONTICELLO HOLDINGS LLC

LEGEND
/// SAWING ASPHALT

- NOTES
- ALL SECTIONS OF DRIVEWAYS REMOVED & REPLACED SHALL BE CONCRETE DRIVEWAY 7-INCH UNLESS NOTED OTHERWISE
 - ALL DRIVEWAYS WITHIN PROJECT LIMITS ARE COMMERCIAL DRIVEWAYS
 - ALL SIDEWALK ALONG COMMERCIAL DRIVEWAYS REPLACED SHALL BE CONCRETE SIDEWALK 7-INCH
 - ALL CURB RAMPS SHALL BE CONCRETE SIDEWALK 7-INCH
 - ALL SIDEWALK & CONCRETE TERRACE REPLACEMENT SHALL BE CONCRETE SIDEWALK 5-INCH



MARK	REVISION	DATE	BY

14215
MADISON, WI
8693
CONTRACT NO:

PLAN & PROFILE SHEBOYGAN AVENUE
SHEBOYGAN SEGEOE RESURFACING WITH UTILITIES
M:\DESIGN\Projects\14215\CAD\Streets\14215EN-PrP.dwg



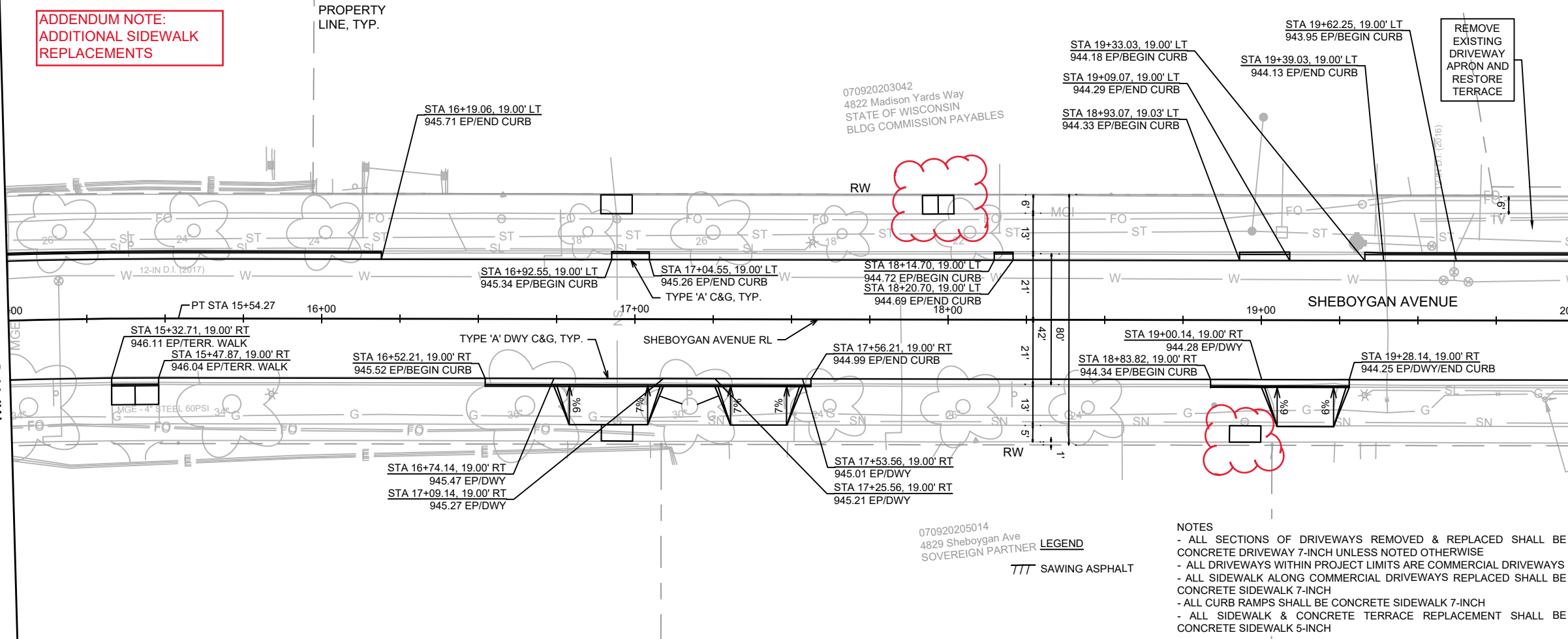
14215
P-2

ADDENDUM NOTE:
ADDITIONAL SIDEWALK
REPLACEMENTS

PROPERTY
LINE, TYP.

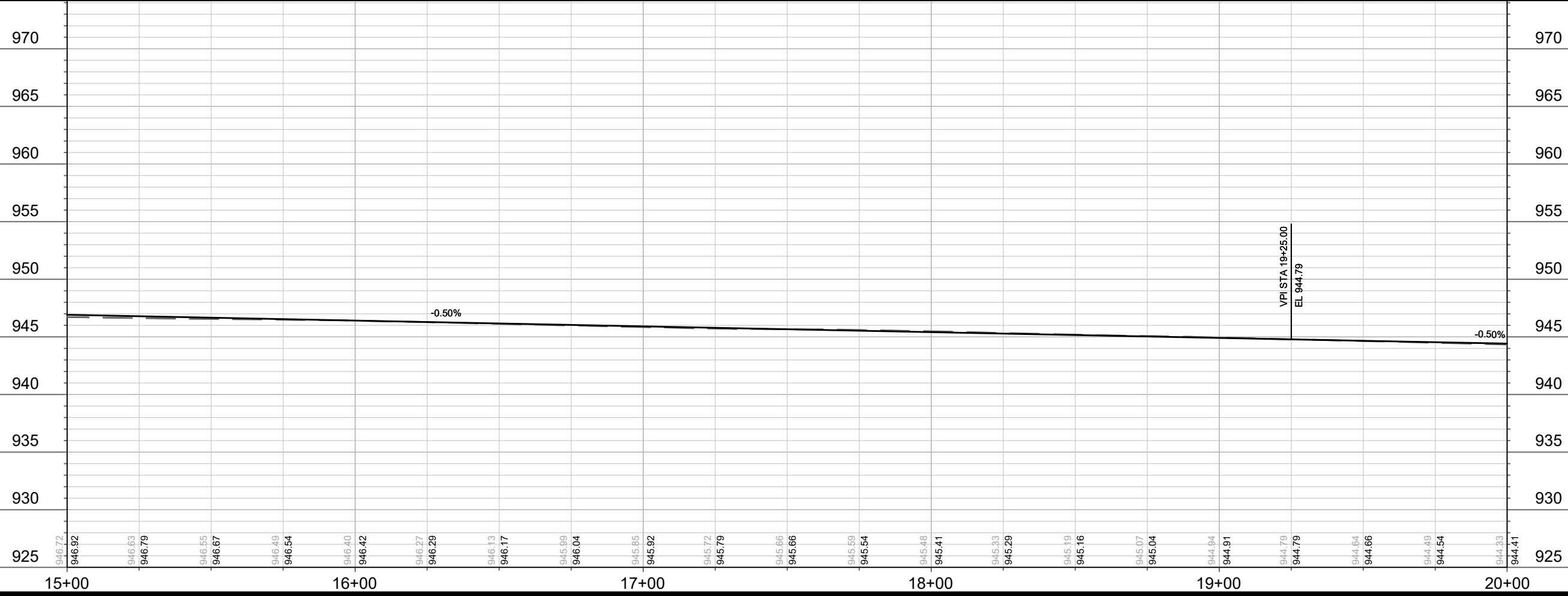
MATCH LINE 15+00.00

MATCH LINE 20+00.00

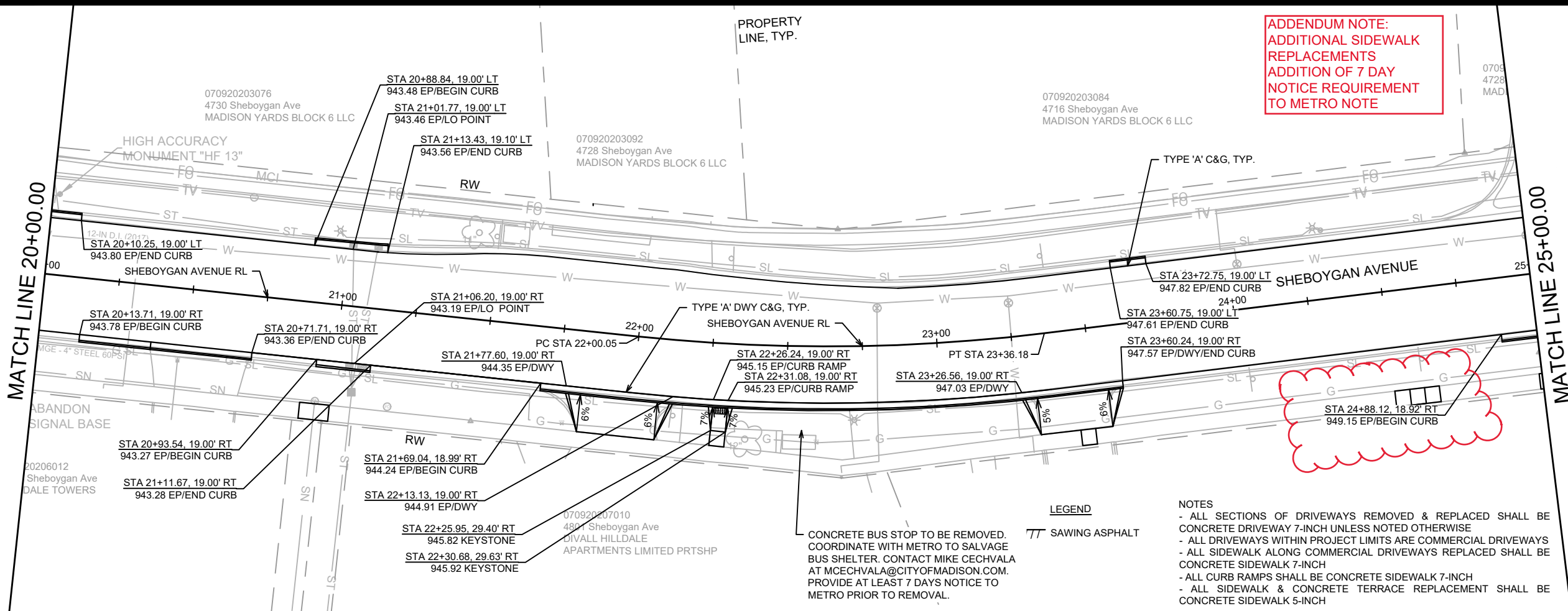


070920205014
4829 Sheboygan Ave
SOVEREIGN PARTNER
LEGEND
TTT SAWING ASPHALT

- NOTES
- ALL SECTIONS OF DRIVEWAYS REMOVED & REPLACED SHALL BE CONCRETE DRIVEWAY 7-INCH UNLESS NOTED OTHERWISE
 - ALL DRIVEWAYS WITHIN PROJECT LIMITS ARE COMMERCIAL DRIVEWAYS
 - ALL SIDEWALK ALONG COMMERCIAL DRIVEWAYS REPLACED SHALL BE CONCRETE SIDEWALK 7-INCH
 - ALL CURB RAMPS SHALL BE CONCRETE SIDEWALK 7-INCH
 - ALL SIDEWALK & CONCRETE TERRACE REPLACEMENT SHALL BE CONCRETE SIDEWALK 5-INCH



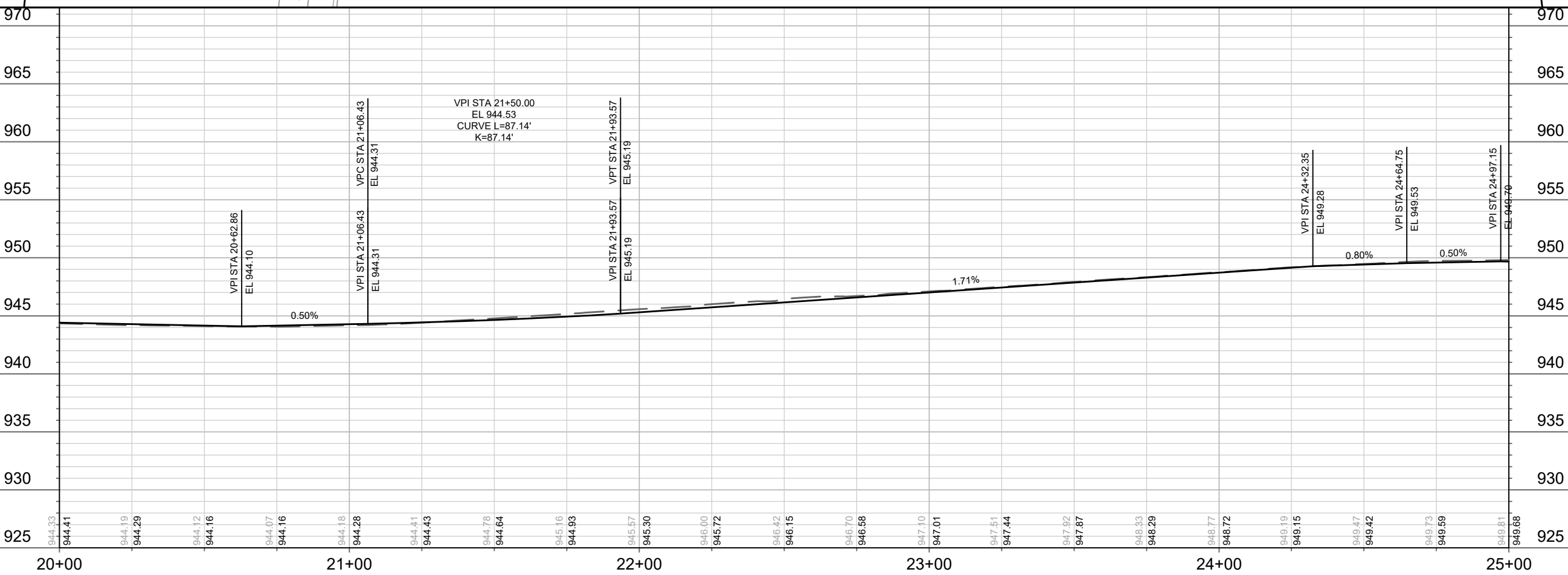
14215	14215	8693	14215
MADISON, WI	MADISON, WI	CONTRACT NO:	14215
PLAN & PROFILE SHEBOYGAN AVENUE	SHEBOYGAN SEGOE RESURFACING WITH UTILITIES		
14215			
P-4			



**ADDENDUM NOTE:
ADDITIONAL SIDEWALK
REPLACEMENTS
ADDITION OF 7 DAY
NOTICE REQUIREMENT
TO METRO NOTE**

- NOTES**
- ALL SECTIONS OF DRIVEWAYS REMOVED & REPLACED SHALL BE CONCRETE DRIVEWAY 7-INCH UNLESS NOTED OTHERWISE
 - ALL DRIVEWAYS WITHIN PROJECT LIMITS ARE COMMERCIAL DRIVEWAYS
 - ALL SIDEWALK ALONG COMMERCIAL DRIVEWAYS REPLACED SHALL BE CONCRETE SIDEWALK 7-INCH
 - ALL CURB RAMPS SHALL BE CONCRETE SIDEWALK 7-INCH
 - ALL SIDEWALK & CONCRETE TERRACE REPLACEMENT SHALL BE CONCRETE SIDEWALK 5-INCH

CONCRETE BUS STOP TO BE REMOVED. COORDINATE WITH METRO TO SALVAGE BUS SHELTER. CONTACT MIKE CECVALA AT MCECHVALA@CITYOFMADISON.COM. PROVIDE AT LEAST 7 DAYS NOTICE TO METRO PRIOR TO REMOVAL.



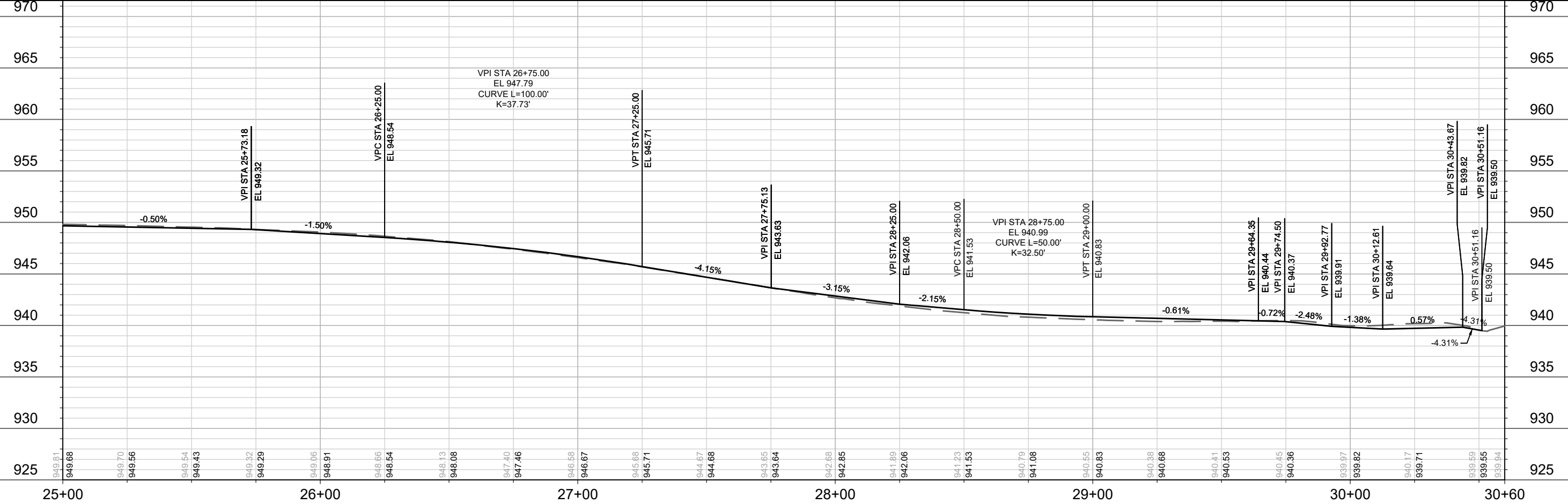
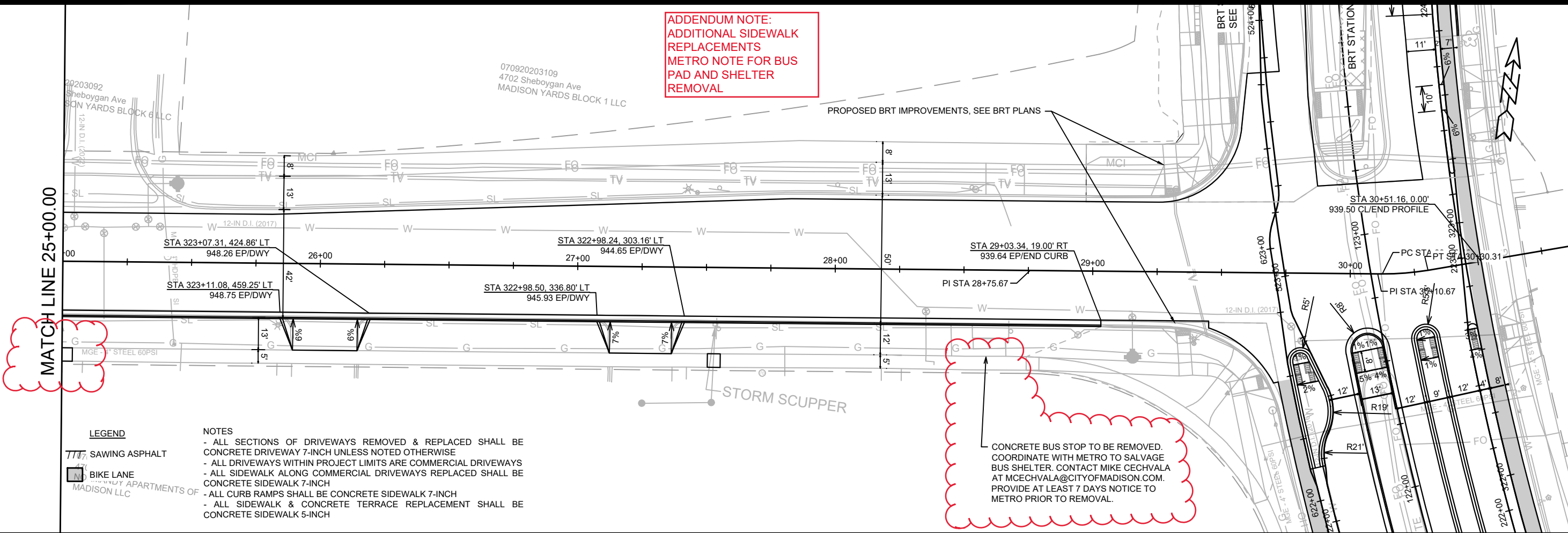
NO.	DATE	BY

14215
MADISON, WI
8693
CONTRACT NO:

PLAN & PROFILE SHEBOYGAN AVENUE
SHEBOYGAN SEGEOE RESURFACING WITH UTILITIES
M:\DESIGN\Projects\14215\CAD\Streets\14215EN-PnP.dwg



14215
P-5



14215
MADISON, WI
CONTRACT NO: 8693

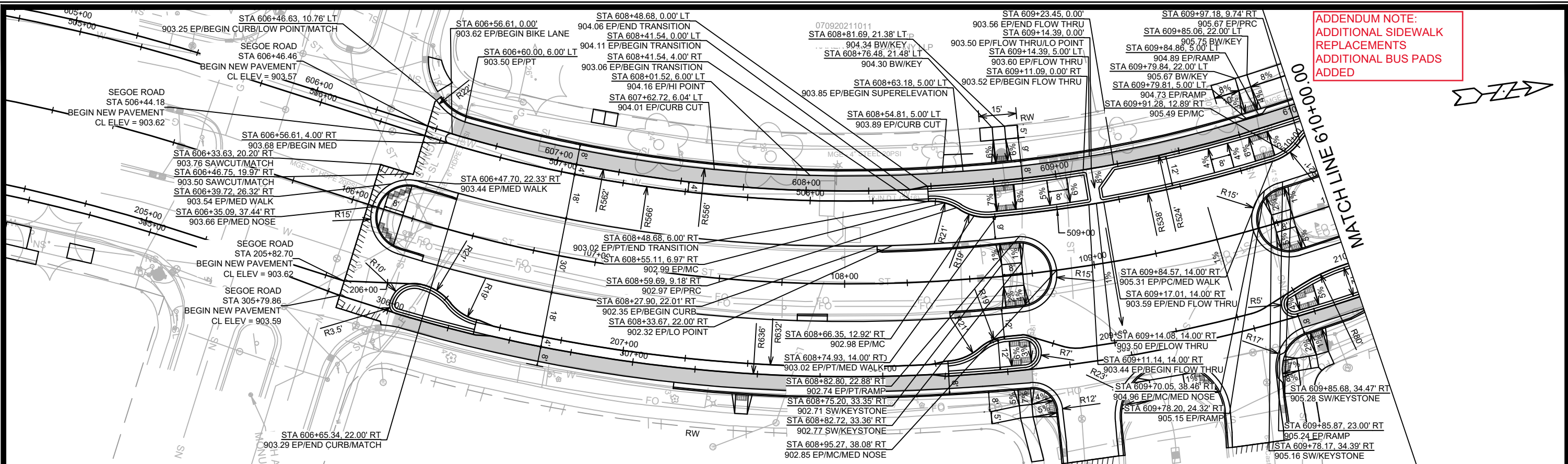
PLAN & PROFILE SHEBOYGAN AVENUE
SHEBOYGAN SEGEOE RESURFACING WITH UTILITIES

M:\DESIGN\Projects\14215\CAD\Streets\14215EN-PnP.dwg

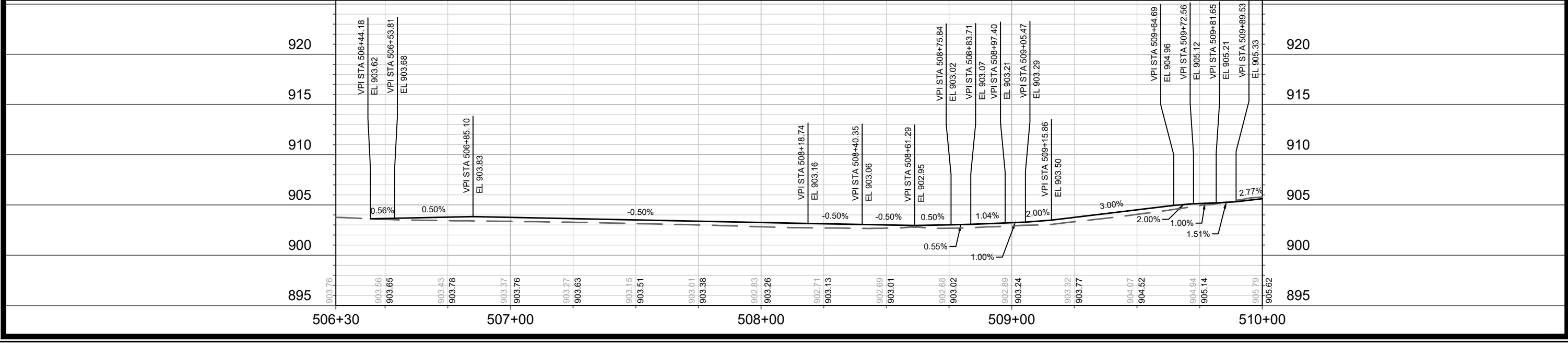
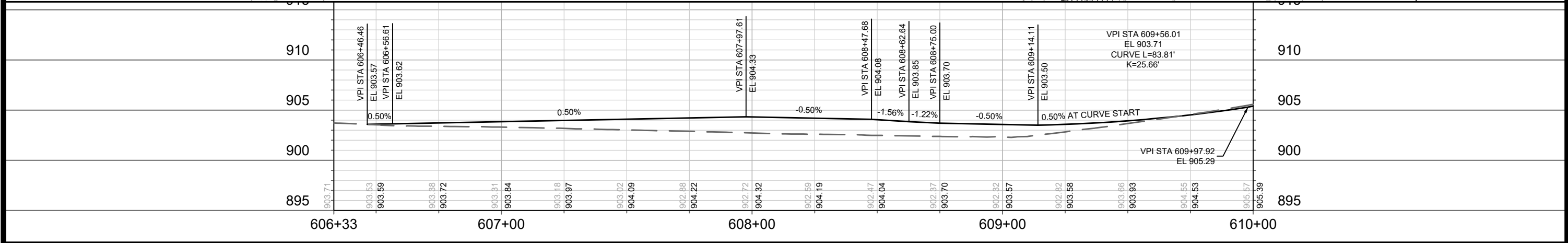
14215
P-6

NO.	REVISION	DATE	BY

Scale: 1"=40'



**ADDENDUM NOTE:
ADDITIONAL SIDEWALK
REPLACEMENTS
ADDITIONAL BUS PADS
ADDED**

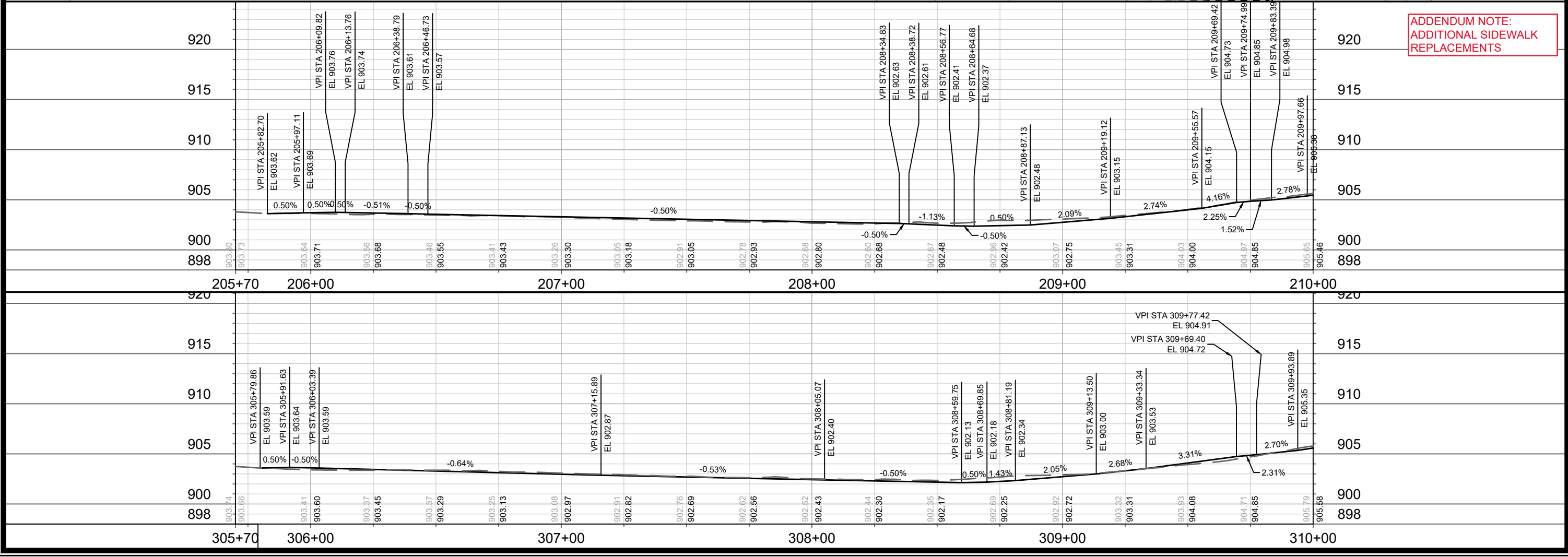
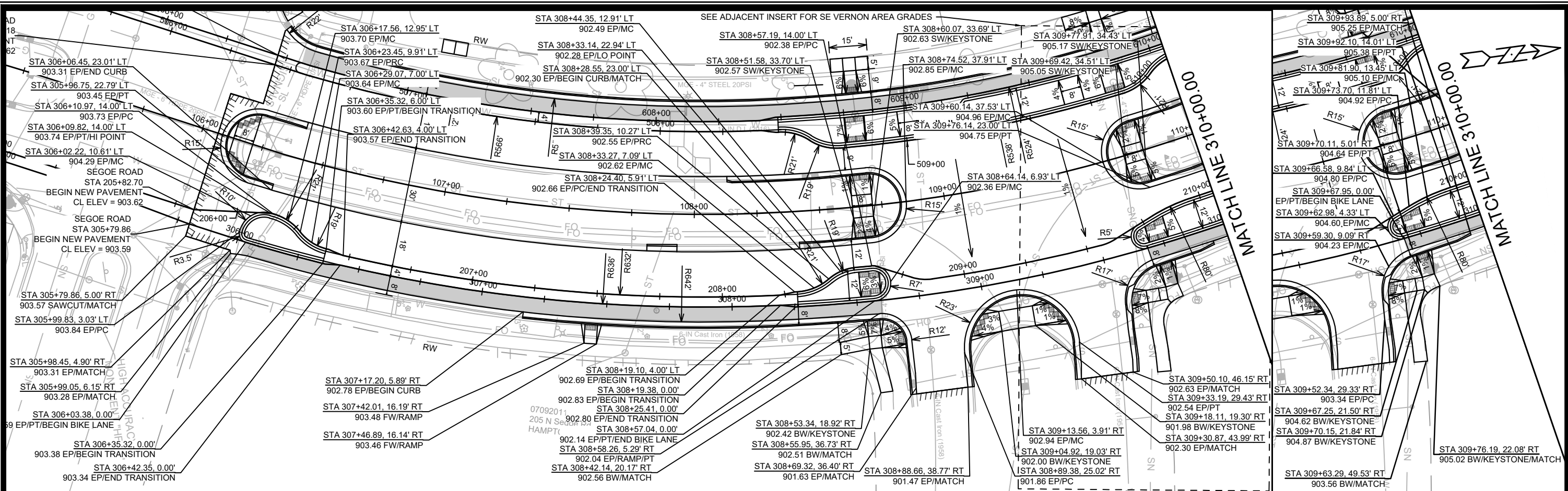


DATE	BY
REVISION	
DESIGNED BY: MFG	DATE: 12/28/2023 1:59 PM
SCALE: 1" = 40'	
MARK	14215
	P-7A

14215
MADISON, WI
8693
CONTRACT NO:

PLAN & PROFILE SEGOE RD SOUTHBOUND GRADES
SHEBOYGAN SEGOE RESURFACING WITH UTILITIES
M:\DESIGN\Projects\14215\CAD\Streets\14215EN-PnP.dwg

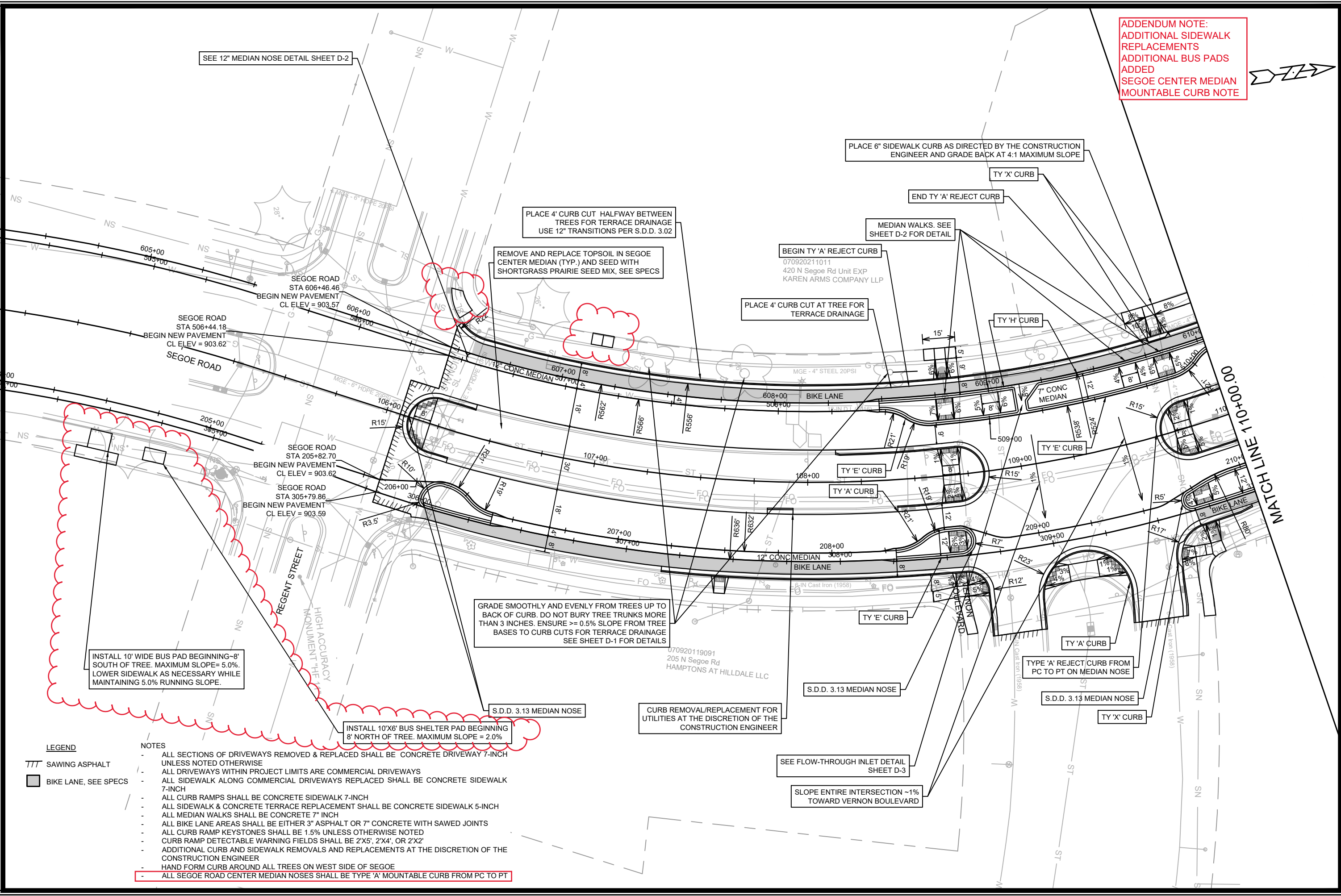
14215
P-7A



**ADDENDUM NOTE:
ADDITIONAL SIDEWALK
REPLACEMENTS**

DATE	BY
REVISION	
MARK	14215
DESIGNED BY	MFG
DATE	12/8/2023 2:00 PM
SCALE	1" = 40'
CONTRACT NO.	8693
	
14215 P-7B	

14215
 MADISON, WI
 SHEBOYGAN SEGOE RESURFACING WITH UTILITIES
 M:\DESIGN\Projects\14215\CAD\Streets\14215EN-PnP.dwg
 CONTRACT NO.: 8693
 PLAN & PROFILE SEGOE RD NORTHBOUND GRADES



ADDENDUM NOTE:
 ADDITIONAL SIDEWALK REPLACEMENTS
 ADDITIONAL BUS PADS ADDED
 SEGOE CENTER MEDIAN MOUNTABLE CURB NOTE



DATE	BY
REVISION	
DESIGNED BY: MFG	DATE: 12/11/2023 12:44 PM
SCALE: 1" = 40'	
MARK	14215
CONTRACT NO.	8693
PROJECT NO.	14215
SHEET NO.	P-7C

14215
 MADISON, WI
 SHEBOYGAN SEGOE RESURFACING WITH UTILITIES
 CONTRACT NO.: 8693
 PLAN SEGOE RD
 CITY OF MADISON
 WISCONSIN
 14215
 P-7C

- LEGEND**
- TTT SAWING ASPHALT
 - BIKE LANE, SEE SPECS
- NOTES**
- ALL SECTIONS OF DRIVEWAYS REMOVED & REPLACED SHALL BE CONCRETE DRIVEWAY 7-INCH UNLESS NOTED OTHERWISE
 - ALL DRIVEWAYS WITHIN PROJECT LIMITS ARE COMMERCIAL DRIVEWAYS
 - ALL SIDEWALK ALONG COMMERCIAL DRIVEWAYS REPLACED SHALL BE CONCRETE SIDEWALK 7-INCH
 - ALL CURB RAMPS SHALL BE CONCRETE SIDEWALK 7-INCH
 - ALL SIDEWALK & CONCRETE TERRACE REPLACEMENT SHALL BE CONCRETE SIDEWALK 5-INCH
 - ALL MEDIAN WALKS SHALL BE CONCRETE 7" INCH
 - ALL BIKE LANE AREAS SHALL BE EITHER 3" ASPHALT OR 7" CONCRETE WITH SAWED JOINTS
 - ALL CURB RAMP KEYSTONES SHALL BE 1.5% UNLESS OTHERWISE NOTED
 - CURB RAMP DETECTABLE WARNING FIELDS SHALL BE 2'X5', 2'X4', OR 2'X2'
 - ADDITIONAL CURB AND SIDEWALK REMOVALS AND REPLACEMENTS AT THE DISCRETION OF THE CONSTRUCTION ENGINEER
 - HAND FORM CURB AROUND ALL TREES ON WEST SIDE OF SEGOE
 - ALL SEGOE ROAD CENTER MEDIAN NOSES SHALL BE TYPE 'A' MOUNTABLE CURB FROM PC TO PT

INSTALL 10' WIDE BUS PAD BEGINNING 8' SOUTH OF TREE. MAXIMUM SLOPE = 5.0%. LOWER SIDEWALK AS NECESSARY WHILE MAINTAINING 5.0% RUNNING SLOPE.

INSTALL 10'X6' BUS SHELTER PAD BEGINNING 8' NORTH OF TREE. MAXIMUM SLOPE = 2.0%

GRADE SMOOTHLY AND EVENLY FROM TREES UP TO BACK OF CURB. DO NOT BURY TREE TRUNKS MORE THAN 3 INCHES. ENSURE $\geq 0.5\%$ SLOPE FROM TREE BASES TO CURB CUTS FOR TERRACE DRAINAGE SEE SHEET D-1 FOR DETAILS

PLACE 4' CURB CUT HALFWAY BETWEEN TREES FOR TERRACE DRAINAGE USE 12" TRANSITIONS PER S.D.D. 3.02

REMOVE AND REPLACE TOPSOIL IN SEGOE CENTER MEDIAN (TYP.) AND SEED WITH SHORTGRASS PRAIRIE SEED MIX, SEE SPECS

PLACE 6" SIDEWALK CURB AS DIRECTED BY THE CONSTRUCTION ENGINEER AND GRADE BACK AT 4:1 MAXIMUM SLOPE

PLACE 4' CURB CUT AT TREE FOR TERRACE DRAINAGE

BEGIN TY 'A' REJECT CURB
 070920211011
 420 N Segoe Rd Unit EXP
 KAREN ARMS COMPANY LLP

070920119091
 205 N Segoe Rd
 HAMPTONS AT HILLDALE LLC

SEE FLOW-THROUGH INLET DETAIL SHEET D-3

SLOPE ENTIRE INTERSECTION ~1% TOWARD VERNON BOULEVARD

TYPE 'A' REJECT CURB FROM PC TO PT ON MEDIAN NOSE

S.D.D. 3.13 MEDIAN NOSE

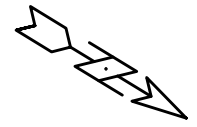
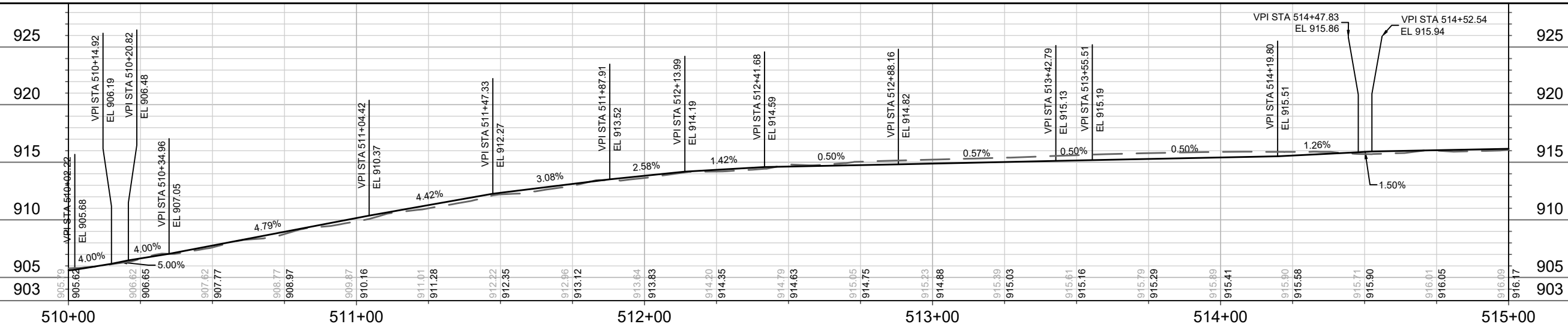
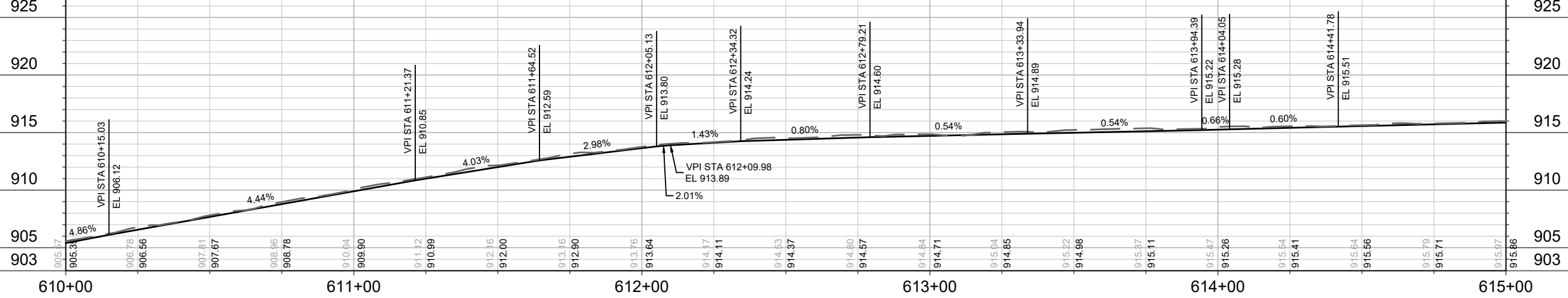
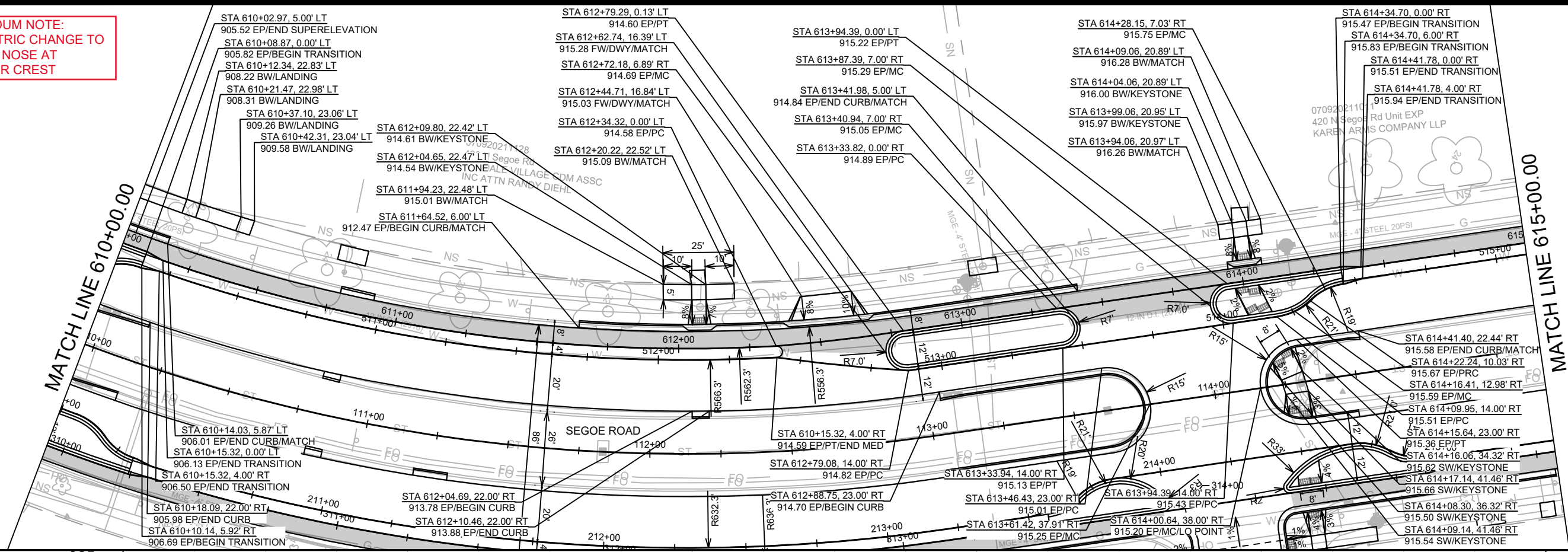
CURB REMOVAL/REPLACEMENT FOR UTILITIES AT THE DISCRETION OF THE CONSTRUCTION ENGINEER

S.D.D. 3.13 MEDIAN NOSE

S.D.D. 3.13 MEDIAN NOSE

S.D.D. 3.13 MEDIAN NOSE

**ADDENDUM NOTE:
GEOMETRIC CHANGE TO
MEDIAN NOSE AT
HEATHER CREST**



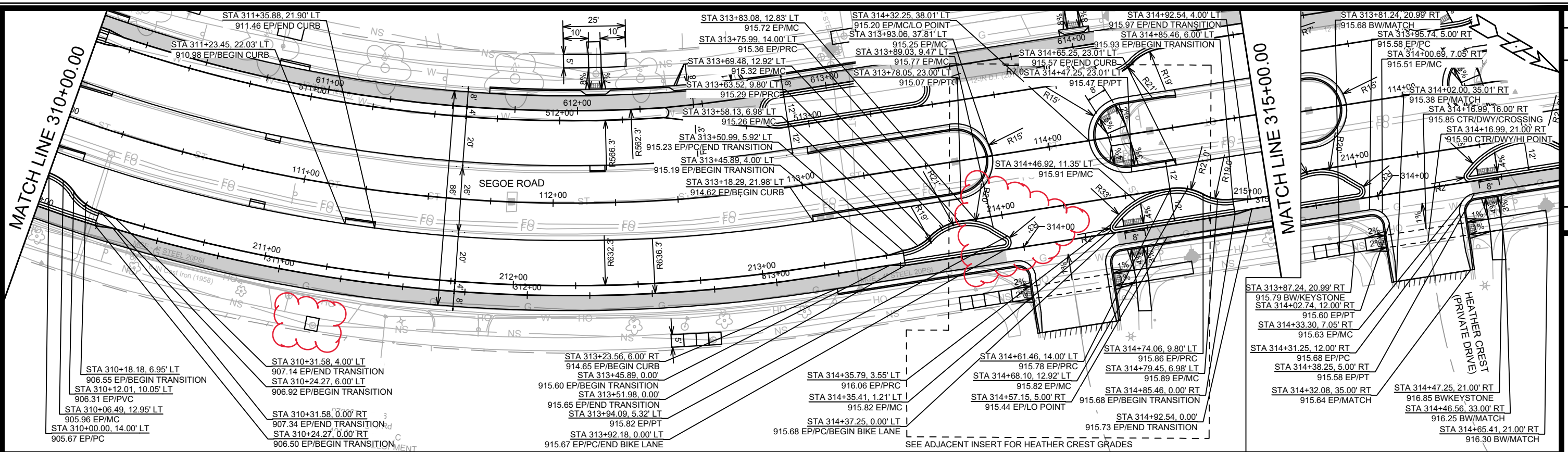
DATE	BY
REVISION	
MARK	14215
Designed By: MFG	Date: 12/8/2023 2:00 PM
Scale:	1" = 40'
P-8A	

14215
MADISON, WI
CONTRACT NO: 8693

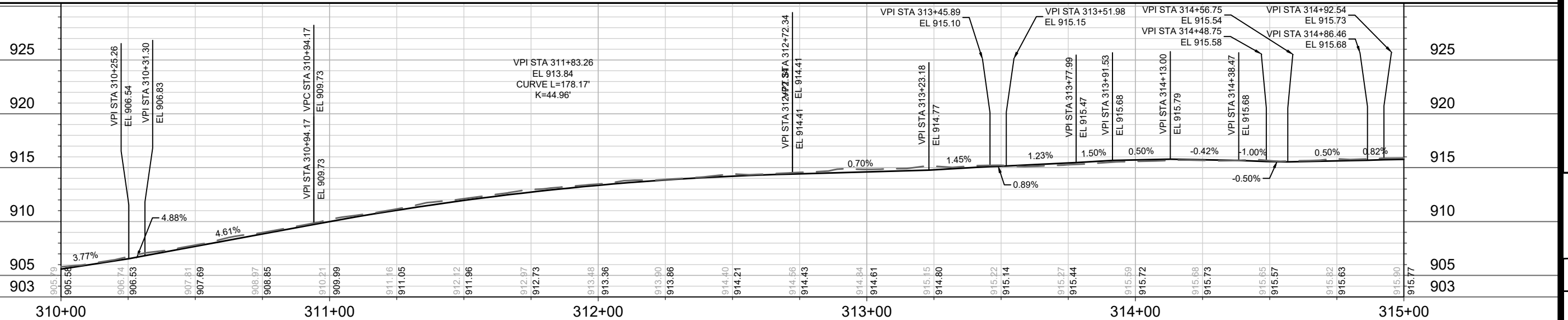
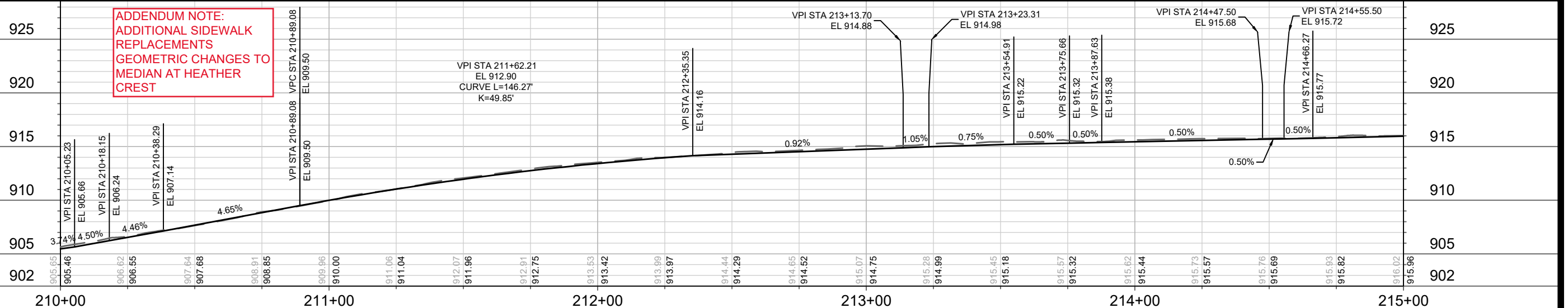
PLAN & PROFILE SEGOE RD SOUTHBOUND GRADES
SHEBOYGAN SEGOE RESURFACING WITH UTILITIES
M:\DESIGN\Projects\14215\CAD\Streets\14215EN-PnP.dwg



14215
P-8A



ADDENDUM NOTE:
 ADDITIONAL SIDEWALK
 REPLACEMENTS
 GEOMETRIC CHANGES TO
 MEDIAN AT HEATHER
 CREST




DATE	BY
12/8/2023	PM

14215
 MADISON, WI
 8693
 CONTRACT NO:

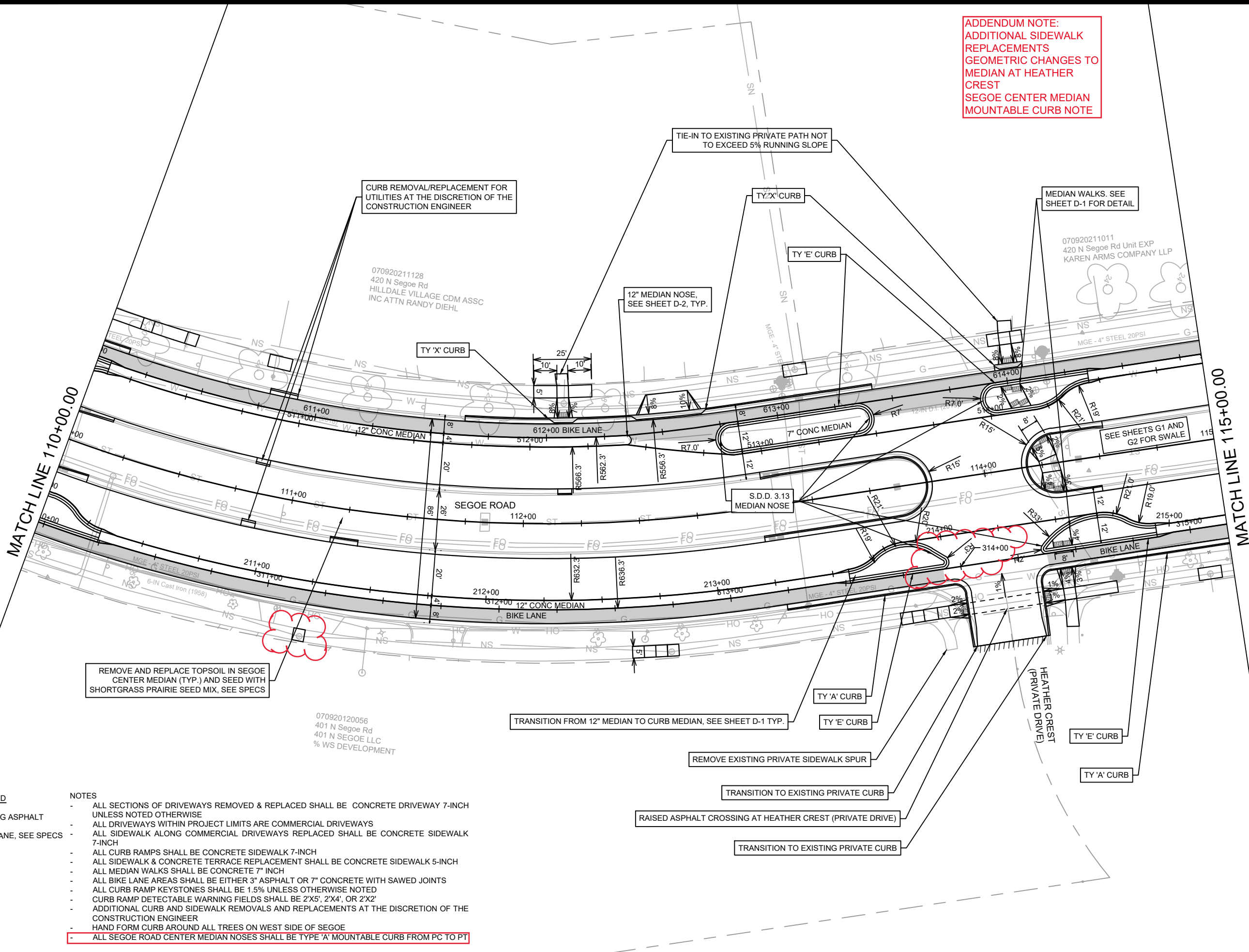
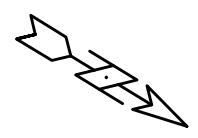
14215
 MADISON, WI
 8693
 CONTRACT NO:

14215
 MADISON, WI
 8693
 CONTRACT NO:



14215
 P-8B

ADDENDUM NOTE:
 ADDITIONAL SIDEWALK
 REPLACEMENTS
 GEOMETRIC CHANGES TO
 MEDIAN AT HEATHER
 CREST
 SEGOE CENTER MEDIAN
 MOUNTABLE CURB NOTE



- LEGEND**
- SAWING ASPHALT
 - BIKE LANE, SEE SPECS
- NOTES**
- ALL SECTIONS OF DRIVEWAYS REMOVED & REPLACED SHALL BE CONCRETE DRIVEWAY 7-INCH UNLESS NOTED OTHERWISE
 - ALL DRIVEWAYS WITHIN PROJECT LIMITS ARE COMMERCIAL DRIVEWAYS
 - ALL SIDEWALK ALONG COMMERCIAL DRIVEWAYS REPLACED SHALL BE CONCRETE SIDEWALK 7-INCH
 - ALL CURB RAMPS SHALL BE CONCRETE SIDEWALK 7-INCH
 - ALL SIDEWALK & CONCRETE TERRACE REPLACEMENT SHALL BE CONCRETE SIDEWALK 5-INCH
 - ALL MEDIAN WALKS SHALL BE CONCRETE 7" INCH
 - ALL BIKE LANE AREAS SHALL BE EITHER 3" ASPHALT OR 7" CONCRETE WITH SAWED JOINTS
 - ALL CURB RAMP KEYSTONES SHALL BE 1.5% UNLESS OTHERWISE NOTED
 - CURB RAMP DETECTABLE WARNING FIELDS SHALL BE 2'X5', 2'X4', OR 2'X2'
 - ADDITIONAL CURB AND SIDEWALK REMOVALS AND REPLACEMENTS AT THE DISCRETION OF THE CONSTRUCTION ENGINEER
 - HAND FORM CURB AROUND ALL TREES ON WEST SIDE OF SEGOE
 - ALL SEGOE ROAD CENTER MEDIAN NOSES SHALL BE TYPE 'A' MOUNTABLE CURB FROM PC TO PT

DATE	BY
REVISION	
Designed By: MFG	Date: 12/11/2023 12:44 PM
Scale: 1" = 40'	
14215	P-8C

14215
 MADISON, WI
 8693
 CONTRACT NO:

PLAN SEGOE RD
 SHEBOYGAN SEGOE RESURFACING WITH UTILITIES

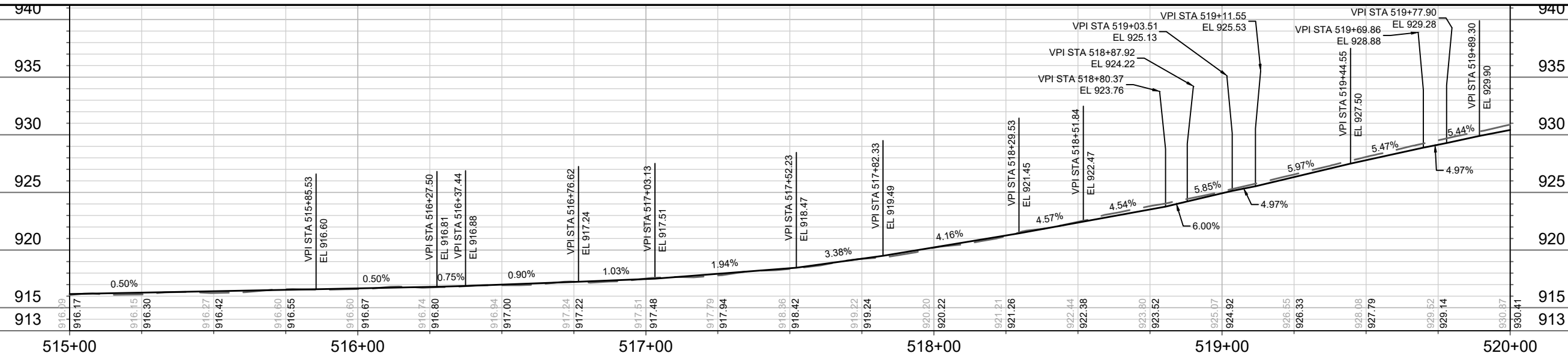
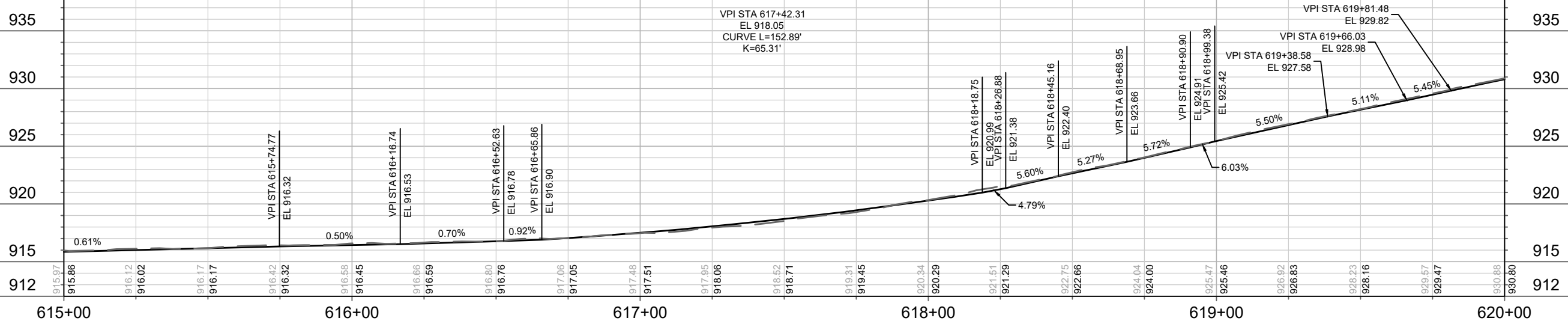
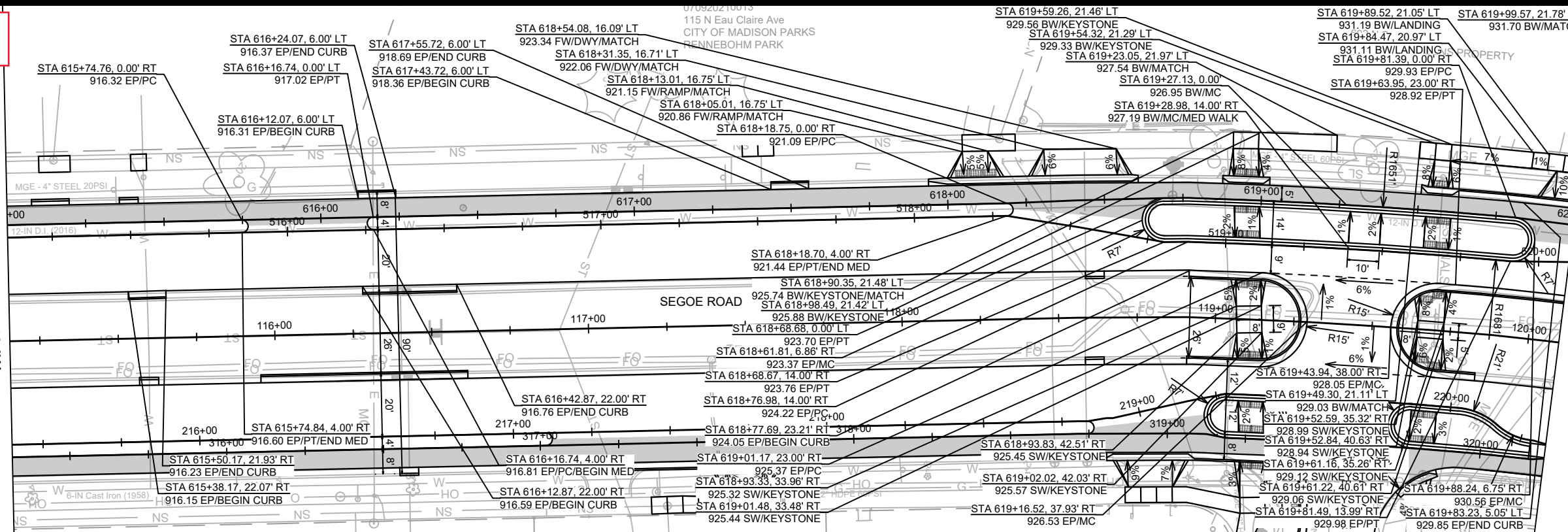
M:\DESIGN\Projects\14215\CAD\Streets\14215EN-PnP.dwg

14215
 P-8C

**ADDENDUM NOTE:
ADDITIONAL SIDEWALK
REPLACEMENTS**

MATCH LINE 615+00.00

MATCH LINE 620+00.00



DATE	BY
REVISION	
MARK	
Designed By: MFG	Date: 12/8/2023 2:01 PM
Scale: 1" = 40'	
14215	P-9A

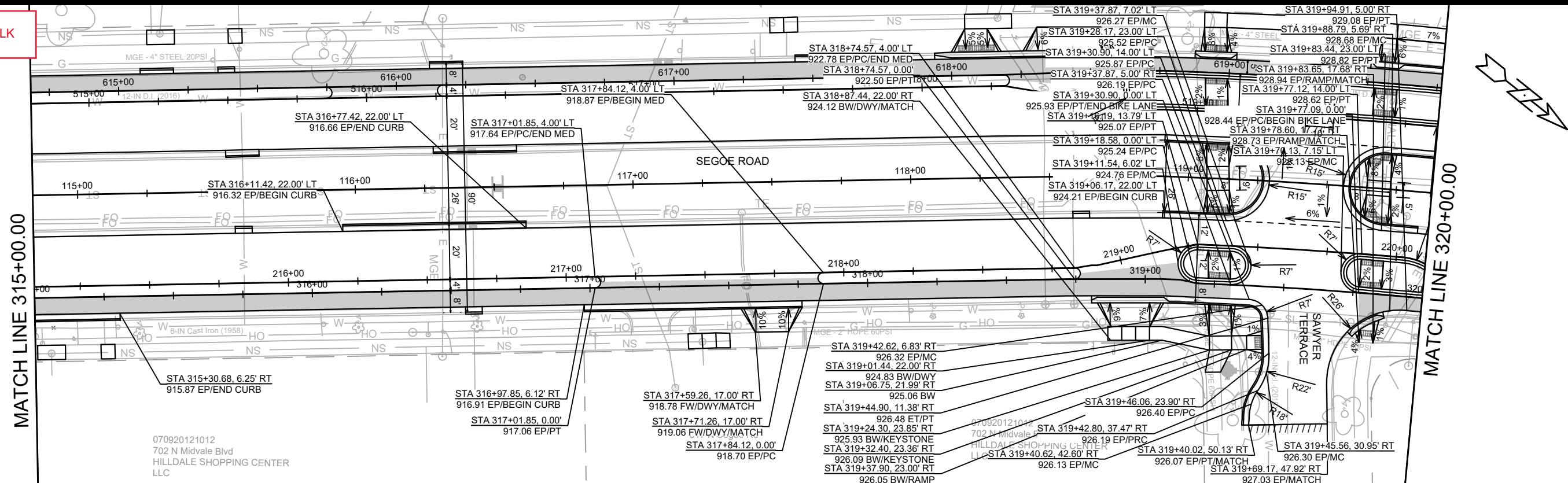
14215
MADISON, WI
8693
CONTRACT NO:

PLAN & PROFILE SEGOE RD SOUTHBOUND GRADES
SHEBOYGAN SEGOE RESURFACING WITH UTILITIES
M:\DESIGN\Projects\14215\CAD\Streets\14215EN-PnP.dwg



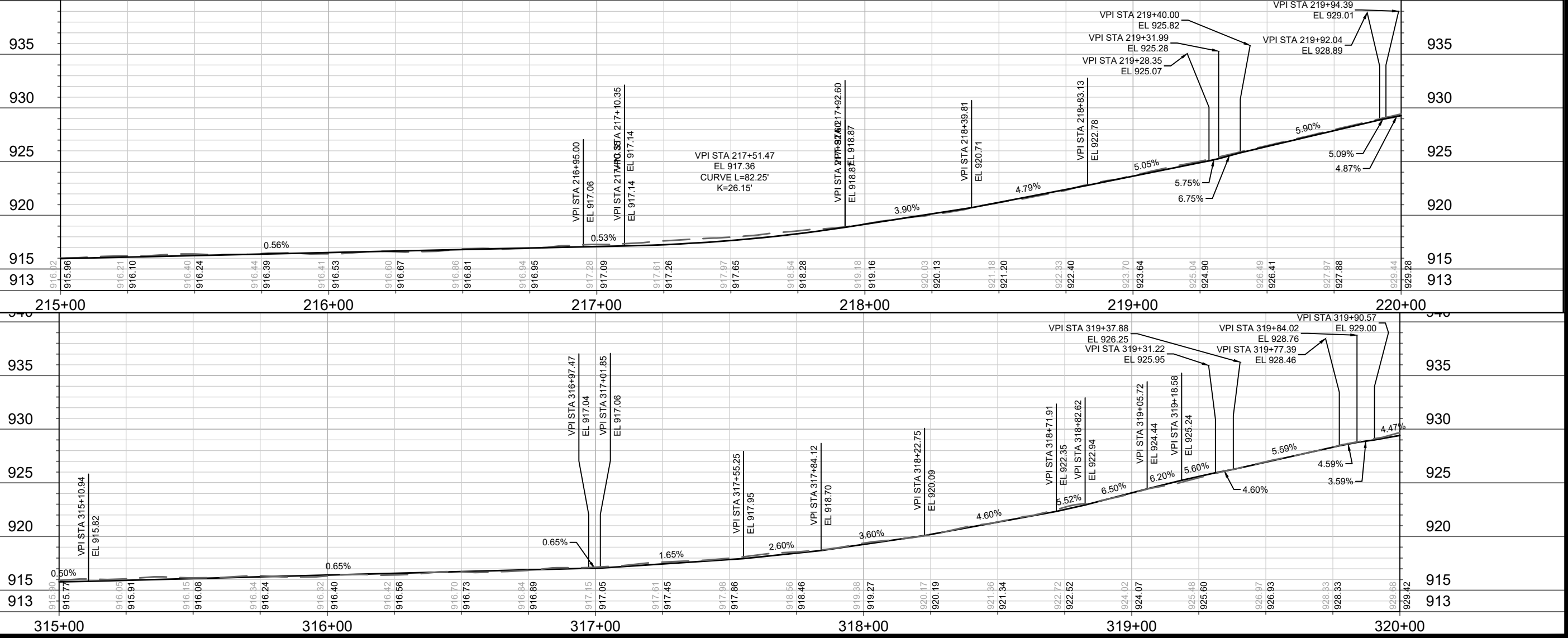
14215
P-9A

ADDENDUM NOTE:
ADDITIONAL SIDEWALK
REPLACEMENTS



070920121012
702 N Midvale Blvd
HILLDALE SHOPPING CENTER
LLC

- STA 319+42.62, 6.83' RT
- 926.32 EP/MC
- STA 319+01.44, 22.00' RT
- 924.83 BW/DWY
- STA 319+06.75, 21.99' RT
- 925.06 BW
- STA 319+44.90, 11.38' RT
- 926.48 EP/PT
- STA 319+24.30, 23.85' RT
- 925.93 BW/KEYSTONE
- STA 319+32.40, 23.36' RT
- 926.09 BW/KEYSTONE
- STA 319+37.90, 23.00' RT
- 926.05 BW/RAMP
- STA 319+42.62, 6.83' RT
- 926.32 EP/MC
- STA 319+01.44, 22.00' RT
- 924.83 BW/DWY
- STA 319+06.75, 21.99' RT
- 925.06 BW
- STA 319+44.90, 11.38' RT
- 926.48 EP/PT
- STA 319+24.30, 23.85' RT
- 925.93 BW/KEYSTONE
- STA 319+32.40, 23.36' RT
- 926.09 BW/KEYSTONE
- STA 319+37.90, 23.00' RT
- 926.05 BW/RAMP



MARK	REVISION	DATE	BY

14215
MADISON, WI
8693
CONTRACT NO:

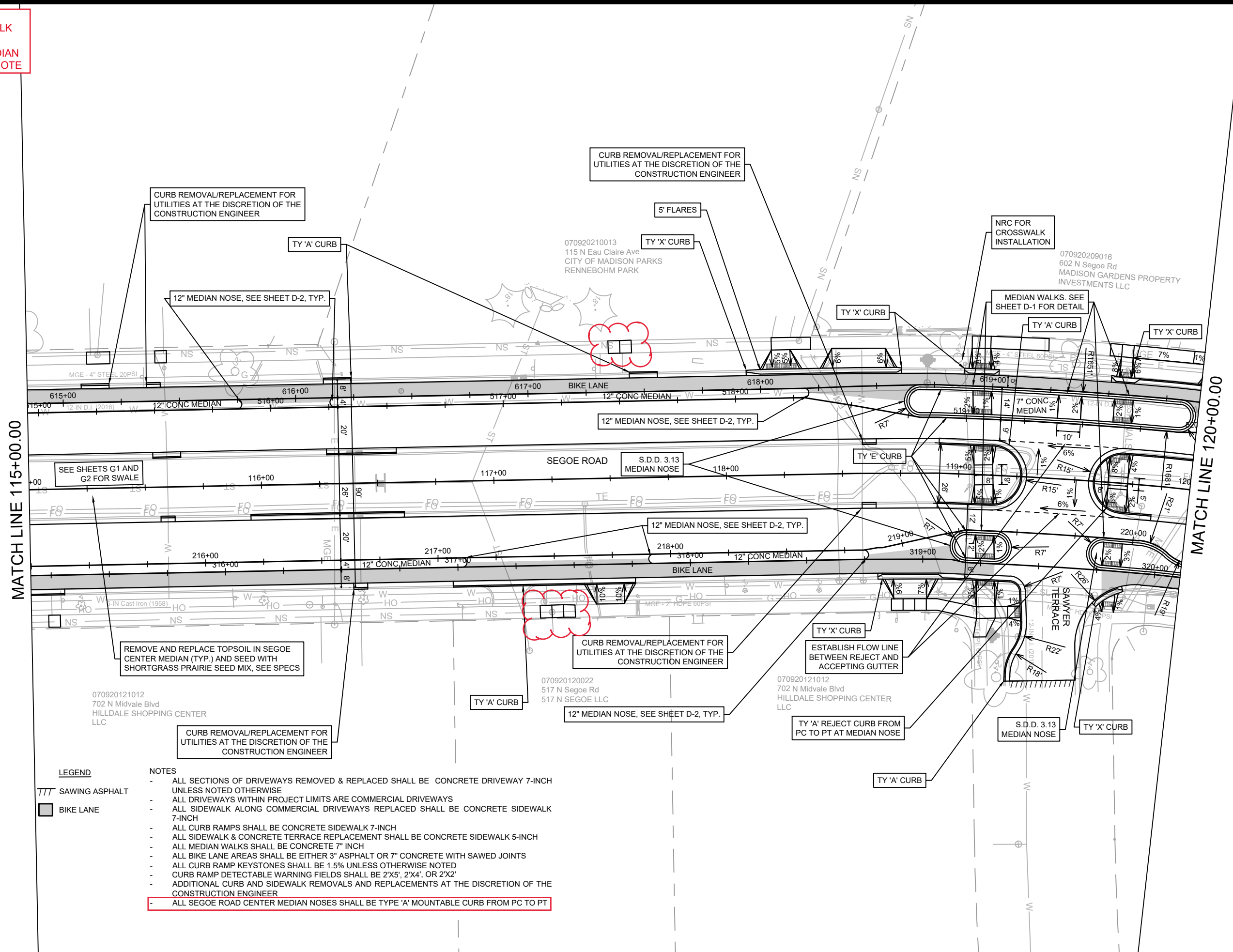
PLAN & PROFILE SEGOE RD NORTHBOUND GRADES
SHEBOYGAN SEGOE RESURFACING WITH UTILITIES

M:\DESIGN\Projects\14215\CAD\Streets\14215EN-PnP.dwg



14215
P-9B

ADDENDUM NOTE:
 ADDITIONAL SIDEWALK
 REPLACEMENTS
 SEGOE CENTER MEDIAN
 MOUNTABLE CURB NOTE



LEGEND
 TTT SAWING ASPHALT
 BIKE LANE

NOTES

- ALL SECTIONS OF DRIVEWAYS REMOVED & REPLACED SHALL BE CONCRETE DRIVEWAY 7-INCH UNLESS NOTED OTHERWISE
- ALL DRIVEWAYS WITHIN PROJECT LIMITS ARE COMMERCIAL DRIVEWAYS
- ALL SIDEWALK ALONG COMMERCIAL DRIVEWAYS REPLACED SHALL BE CONCRETE SIDEWALK 7-INCH
- ALL CURB RAMPS SHALL BE CONCRETE SIDEWALK 7-INCH
- ALL SIDEWALK & CONCRETE TERRACE REPLACEMENT SHALL BE CONCRETE SIDEWALK 5-INCH
- ALL MEDIAN WALKS SHALL BE CONCRETE 7" INCH
- ALL BIKE LANE AREAS SHALL BE EITHER 3" ASPHALT OR 7" CONCRETE WITH SAWED JOINTS
- ALL CURB RAMP KEYSTONES SHALL BE 1.5% UNLESS OTHERWISE NOTED
- CURB RAMP DETECTABLE WARNING FIELDS SHALL BE 2'X5', 2'X4', OR 2'X2'
- ADDITIONAL CURB AND SIDEWALK REMOVALS AND REPLACEMENTS AT THE DISCRETION OF THE CONSTRUCTION ENGINEER
- ALL SEGOE ROAD CENTER MEDIAN NOSES SHALL BE TYPE 'A' MOUNTABLE CURB FROM PC TO PT

MARK	REVISION	DATE	BY

14215
 MADISON, WI
 8693
 CONTRACT NO:

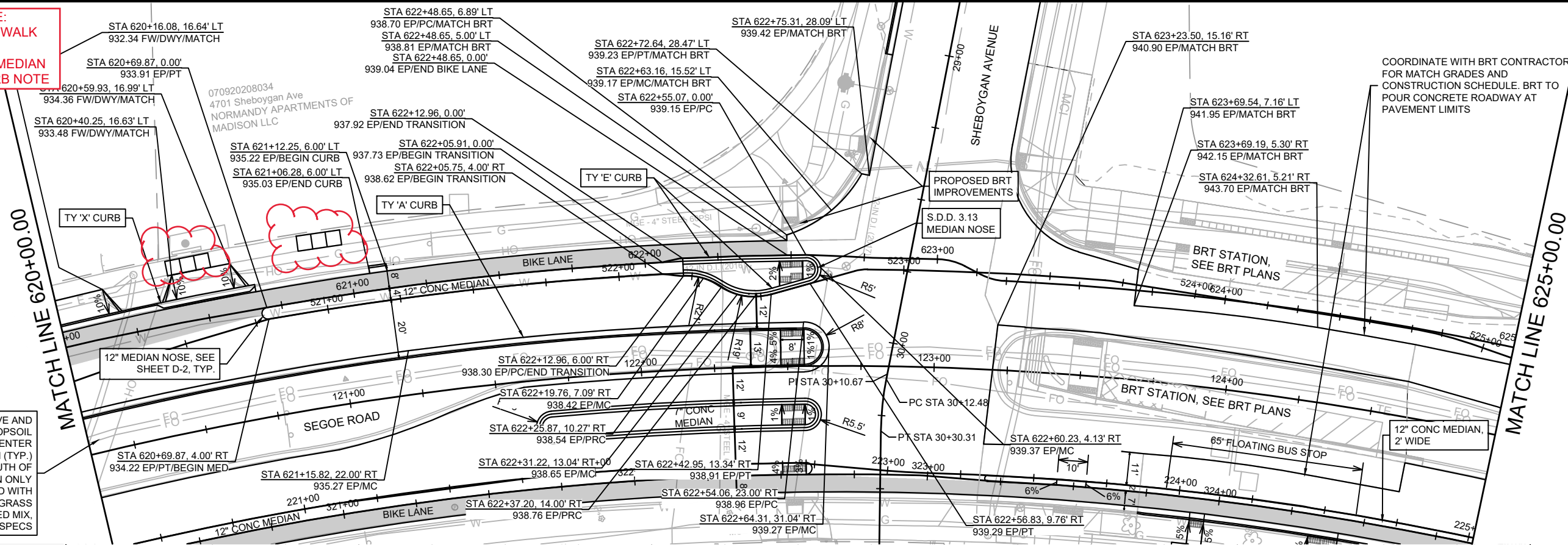
PLAN SEGOE RD
 SHEBOYGAN SEGOE RESURFACING WITH UTILITIES
 M:\DESIGN\Projects\14215\CAD\Streets\14215EN-PnP.dwg



14215
 P-9C

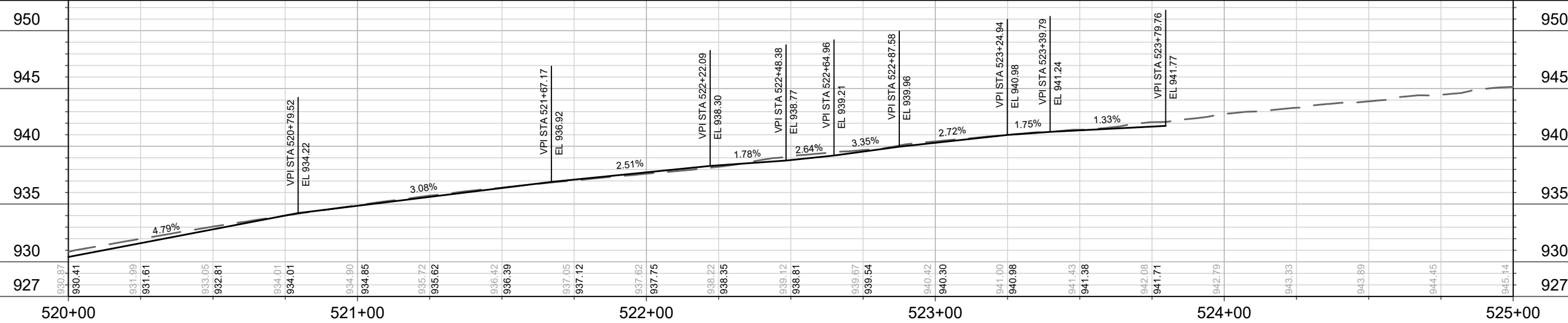
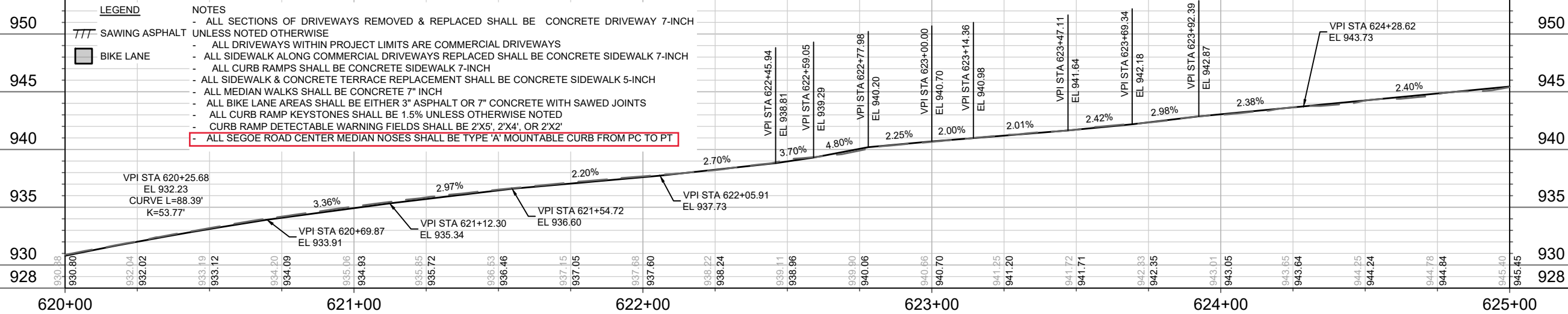
Designed By: MFG
 Date: 12/11/2023 12:45 PM
 Scale: 1" = 40'
 P-9C

**ADDENDUM NOTE:
ADDITIONAL SIDEWALK
REPLACEMENTS
SEGOE CENTER MEDIAN
MOUNTABLE CURB NOTE**



REMOVE AND REPLACE TOPSOIL IN SEGOE CENTER MEDIAN (TYP.) SOUTH OF SHEBOYGAN ONLY AND SEED WITH SHORTGRASS PRAIRIE SEED MIX, SEE SPECS

- LEGEND**
- /// SAWING ASPHALT
 - BIKE LANE
- NOTES**
- ALL SECTIONS OF DRIVEWAYS REMOVED & REPLACED SHALL BE CONCRETE DRIVEWAY 7-INCH UNLESS NOTED OTHERWISE
 - ALL DRIVEWAYS WITHIN PROJECT LIMITS ARE COMMERCIAL DRIVEWAYS
 - ALL SIDEWALK ALONG COMMERCIAL DRIVEWAYS REPLACED SHALL BE CONCRETE SIDEWALK 7-INCH
 - ALL CURB RAMPS SHALL BE CONCRETE SIDEWALK 7-INCH
 - ALL SIDEWALK & CONCRETE TERRACE REPLACEMENT SHALL BE CONCRETE SIDEWALK 5-INCH
 - ALL MEDIAN WALKS SHALL BE CONCRETE 7" INCH
 - ALL BIKE LANE AREAS SHALL BE EITHER 3" ASPHALT OR 7" CONCRETE WITH SAWS JOINTS
 - ALL CURB RAMP KEYSTONES SHALL BE 1.5% UNLESS OTHERWISE NOTED
 - CURB RAMP DETECTABLE WARNING FIELDS SHALL BE 2'X5', 2'X4', OR 2'X2'
 - ALL SEGOE ROAD CENTER MEDIAN NOSES SHALL BE TYPE 'A' MOUNTABLE CURB FROM PC TO PT



COORDINATE WITH BRT CONTRACTOR FOR MATCH GRADES AND CONSTRUCTION SCHEDULE. BRT TO POUR CONCRETE ROADWAY AT PAVEMENT LIMITS

DATE	BY
12/11/2023	12:45 PM
14215	
P-10A	

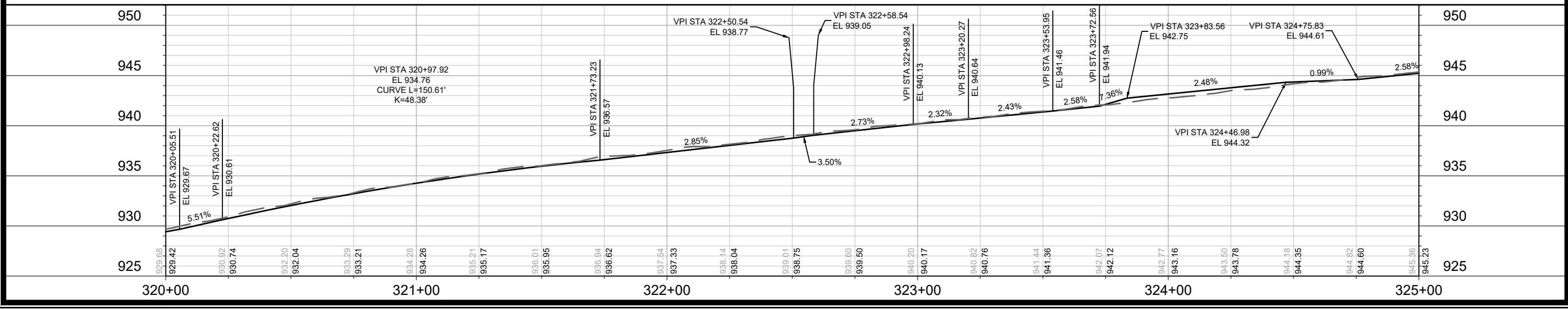
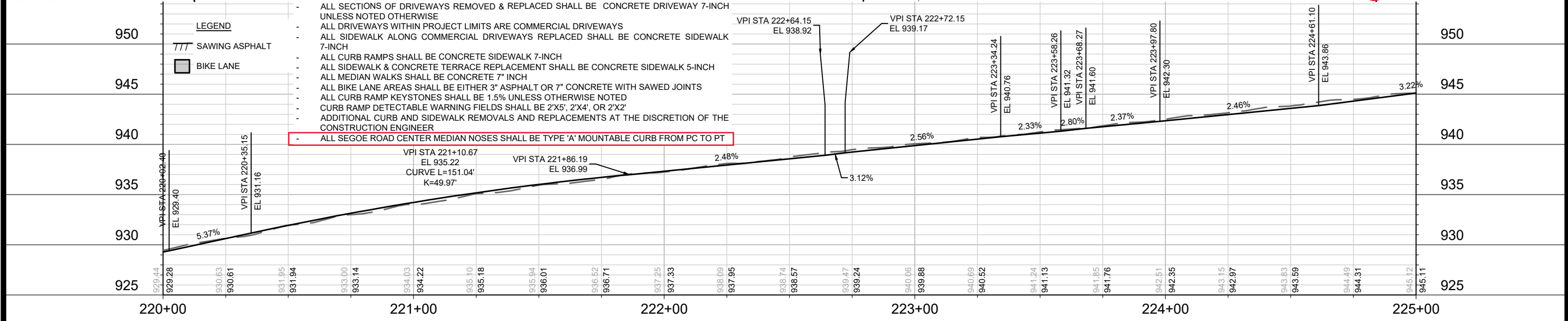
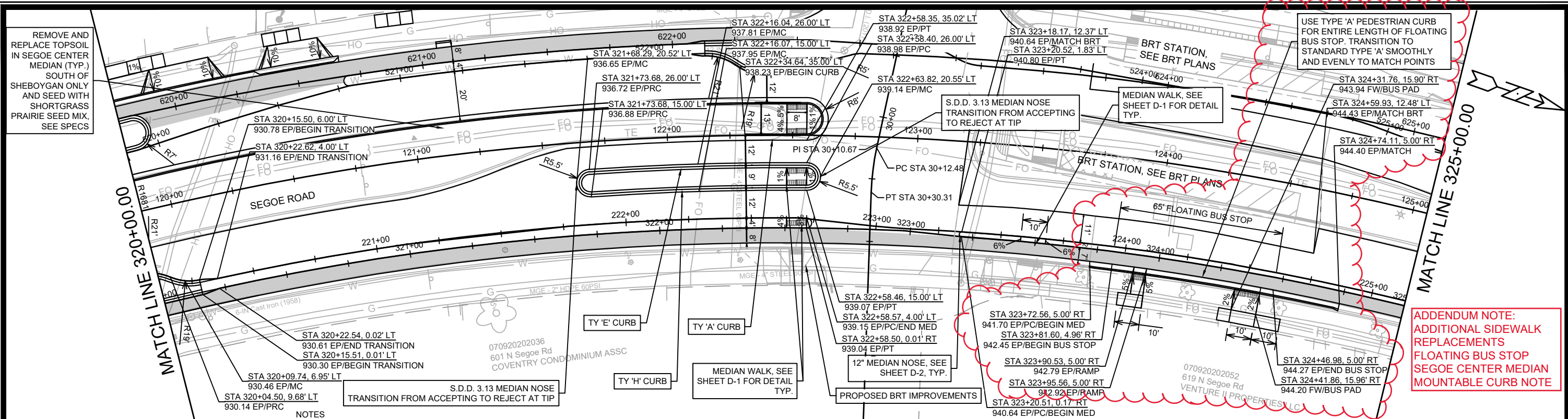
14215
MADISON, WI
8693
CONTRACT NO:

PLAN & PROFILE SEGOE RD SOUTHBOUND
SHEBOYGAN SEGOE RESURFACING WITH UTILITIES



14215
P-10A

M:\DESIGN\Projects\14215\CAD\Streets\14215EN-PnP.dwg

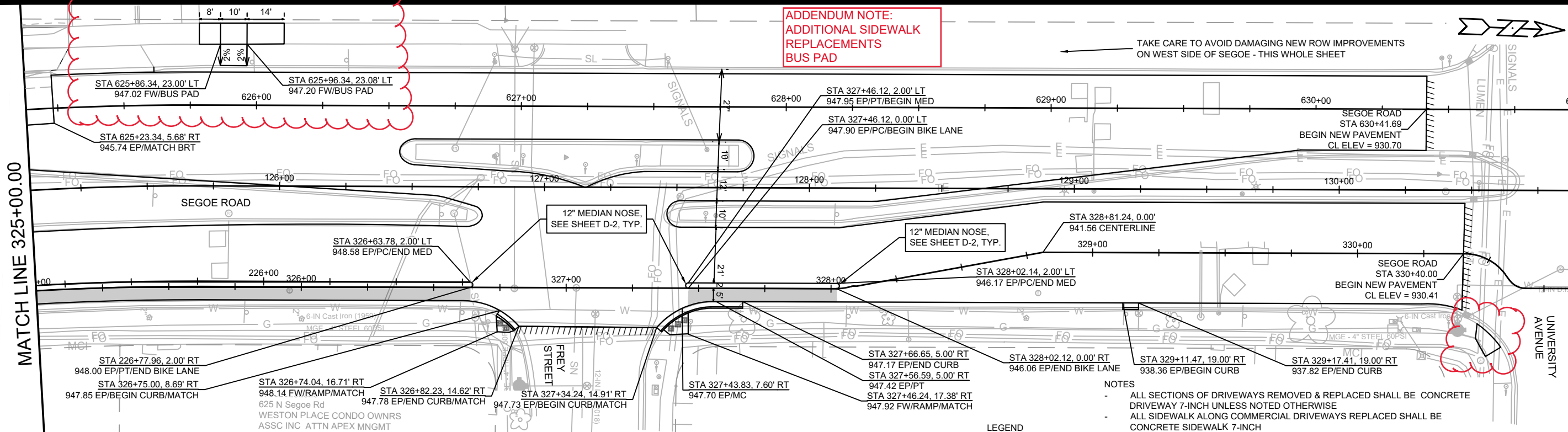



14215	MADISON, WI	8693	CONTRACT NO:
PLAN & PROFILE SEGOE RD NORTHBOUND			
SHEBOYGAN SEGOE RESURFACING WITH UTILITIES			
M:\DESIGN\Projects\14215\CAD\Streets\14215EN-PnP.dwg			
14215	P-10B	14215	P-10B

MATCH LINE 325+00.00

ADDENDUM NOTE:
ADDITIONAL SIDEWALK
REPLACEMENTS
BUS PAD

TAKE CARE TO AVOID DAMAGING NEW ROW IMPROVEMENTS
ON WEST SIDE OF SEGOE - THIS WHOLE SHEET

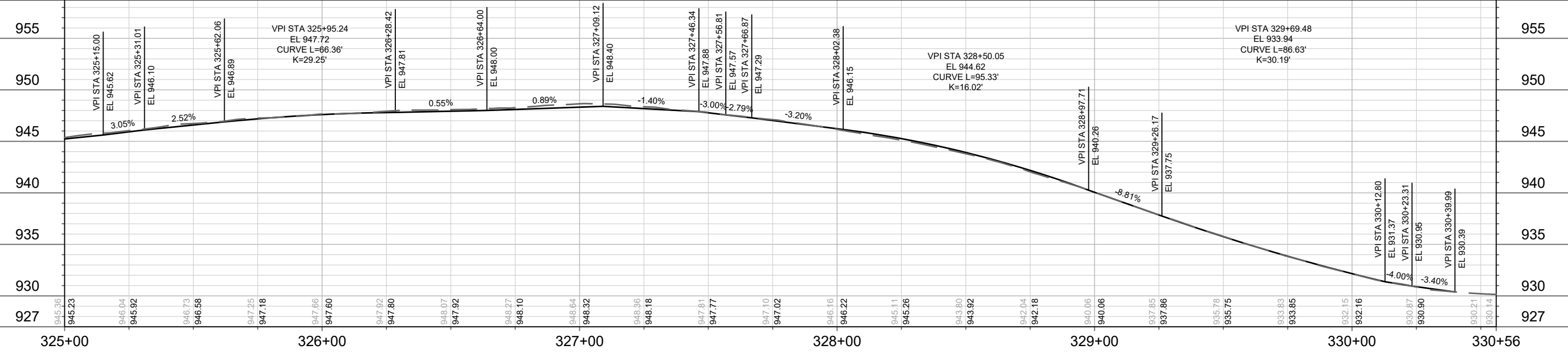
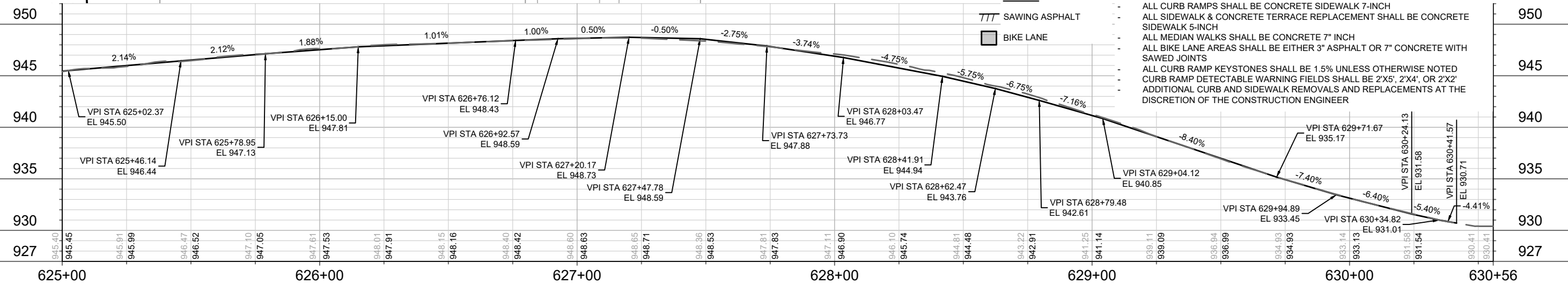


- NOTES
- ALL SECTIONS OF DRIVEWAYS REMOVED & REPLACED SHALL BE CONCRETE DRIVEWAY 7-INCH UNLESS NOTED OTHERWISE
 - ALL SIDEWALK ALONG COMMERCIAL DRIVEWAYS REPLACED SHALL BE CONCRETE SIDEWALK 7-INCH
 - ALL CURB RAMPS SHALL BE CONCRETE SIDEWALK 7-INCH
 - ALL SIDEWALK & CONCRETE TERRACE REPLACEMENT SHALL BE CONCRETE SIDEWALK 5-INCH
 - ALL MEDIAN WALKS SHALL BE CONCRETE 7" INCH
 - ALL BIKE LANE AREAS SHALL BE EITHER 3" ASPHALT OR 7" CONCRETE WITH SAWED JOINTS
 - ALL CURB RAMP KEYSTONES SHALL BE 1.5% UNLESS OTHERWISE NOTED
 - CURB RAMP DETECTABLE WARNING FIELDS SHALL BE 2'X5', 2'X4', OR 2'X2'
 - ADDITIONAL CURB AND SIDEWALK REMOVALS AND REPLACEMENTS AT THE DISCRETION OF THE CONSTRUCTION ENGINEER

LEGEND

TTT SAWING ASPHALT

BIKE LANE



DATE	BY
REVISION	
MARK	
DESIGNED BY: MFG	DATE: 12/28/2023 3:21 PM
14215	
P-11	

14215
MADISON, WI
8693

CONTRACT NO:

PLAN & PROFILE SEGOE RD
SHEBOYGAN SEGOE RESURFACING WITH UTILITIES
M:\DESIGN\Projects\14215\CAD\Streets\14215EN-PnP.dwg



14215
P-11

Addendum 1 - RJN 12/5/23
 - Changed storm box crossings to be perpendicular
 - Added 2 bends

070920211011
 420 N Segoe Rd Unit EXP
 KAREN ARMS COMPANY LLP

STA. 108+67.8, 40.1 LT
 6-IN 45° BEND
 STA. 108+55.1, 49.9 LT
 5-IN HYDRANT
 RELO FROM STA. 108+67

STA. 109+41.4, 14.0 RT
 8-IN 45° BEND
 STA. 109+16.2, 13.0 RT
 8-IN 45° BEND

STA. 109+89.2, 21.4 RT
 12X6-IN TEE
 INSULATION (TYP.)

STA. 106+26.0, 47.9 RT
 CUT & CAP EX 6" WATER MAIN

WN 33
 W-8

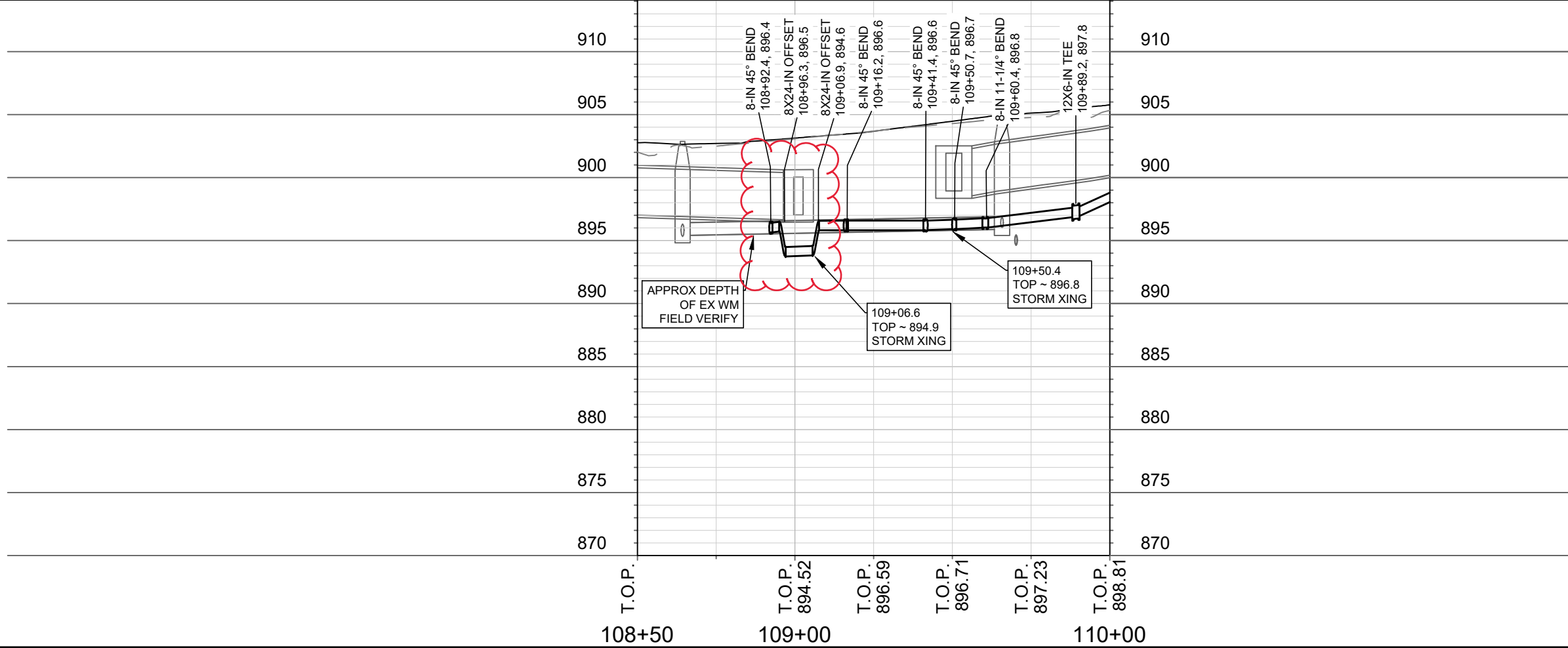
SEE SHEET W-6

070920119091
 205 N Segoe Rd
 HAMPTONS AT HILLDALE LLC

STA. 109+50.7, 23.8 RT
 8-IN 45° BEND
 STA. 109+60.4, 24.5 RT
 8-IN 11-1/4° BEND

STA. 109+89.2, 29.2 RT
 6-IN VALVE & BOX

STA. 109+89.2, 51.5 RT
 5-IN HYDRANT



MARK	REVISION	DATE	BY

Designed By: RJN
 Date: 12/8/2023 2:04 PM
 Scale: #####
 14215
 W-1

14215
 MADISON, WI
 8693
 CONTRACT NO:

SEGOE RD - WATER PLAN AND PROFILE
 SHEBOYGAN SEGOE RESURFACING WITH UTILITIES
 M:\DESIGN\Projects\14215\CAD\Water\14215-Water-Segoe Ave.dwg

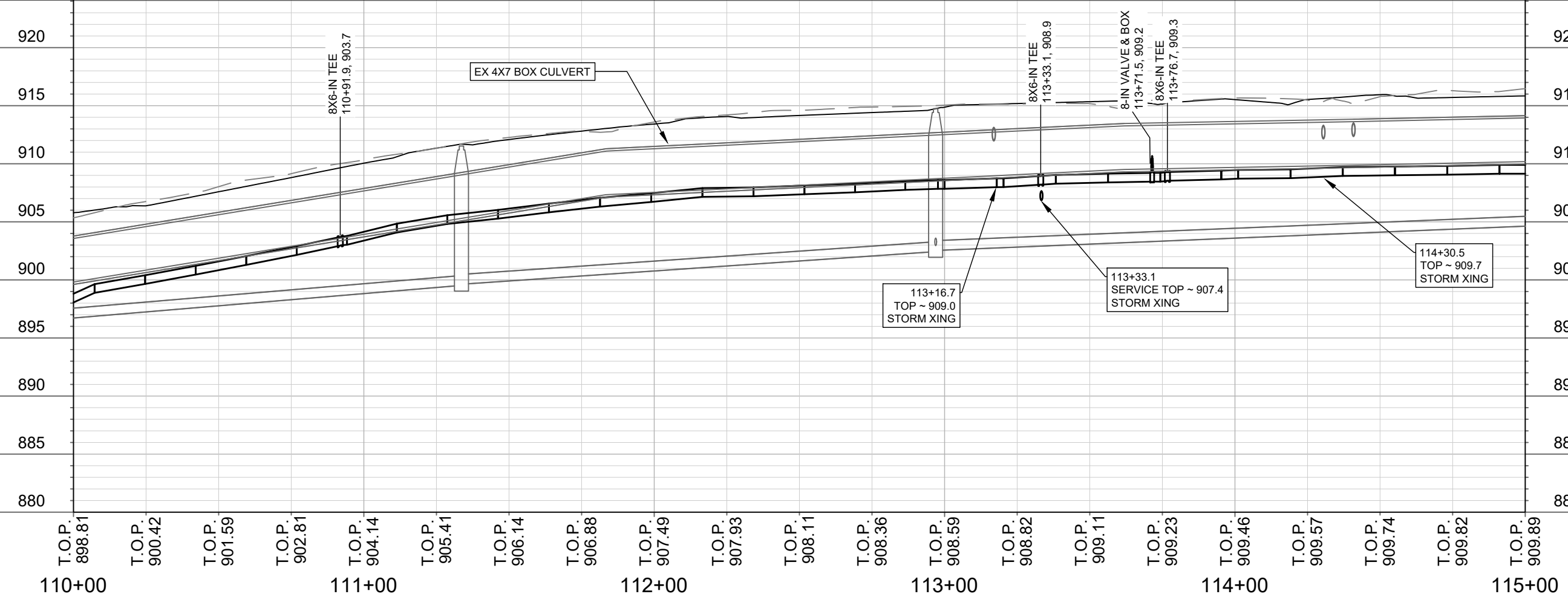
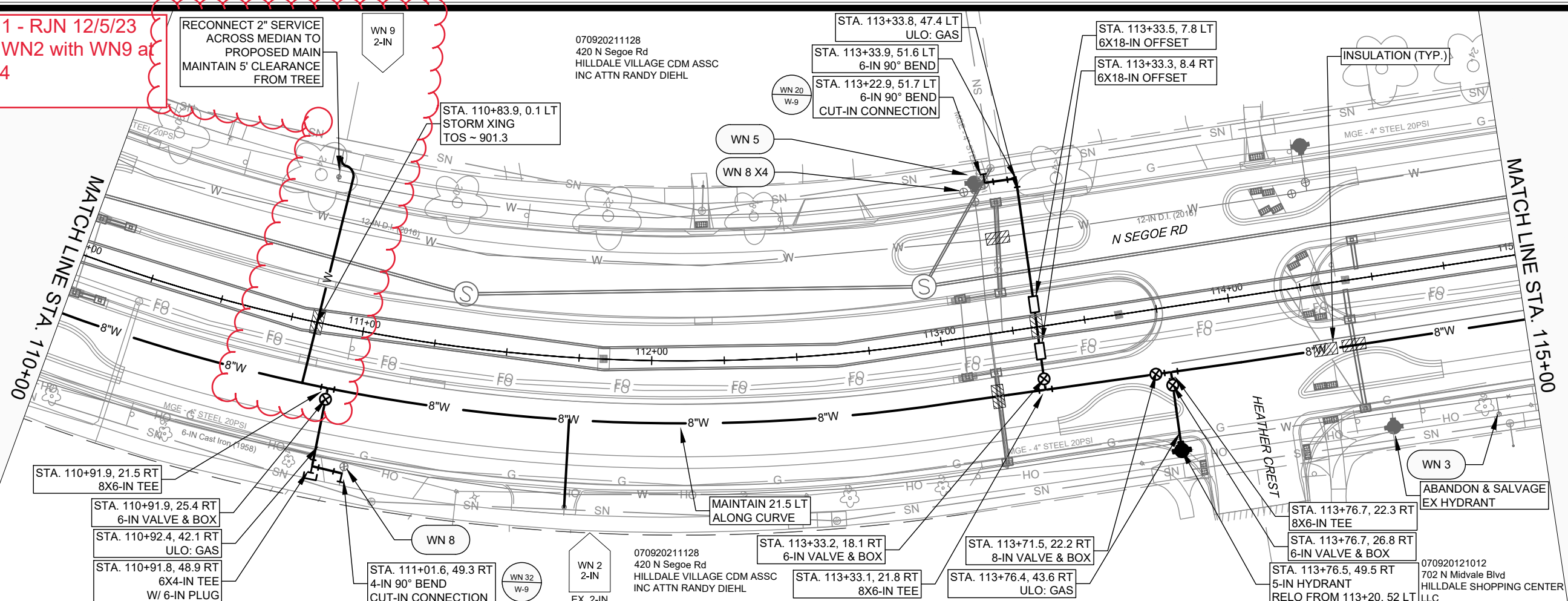


14215
 W-1

Addendum 1 - RJN 12/5/23
 - Replaced WN2 with WN9 at
 STA 110+84

RECONNECT 2" SERVICE
 ACROSS MEDIAN TO
 PROPOSED MAIN
 MAINTAIN 5' CLEARANCE
 FROM TREE

070920211128
 420 N Segoe Rd
 HILLDALE VILLAGE CDM ASSC
 INC ATTN RANDY DIEHL



MARK	REVISION	DATE	BY
14215	14215	12/5/2023 2:05 PM	W-2

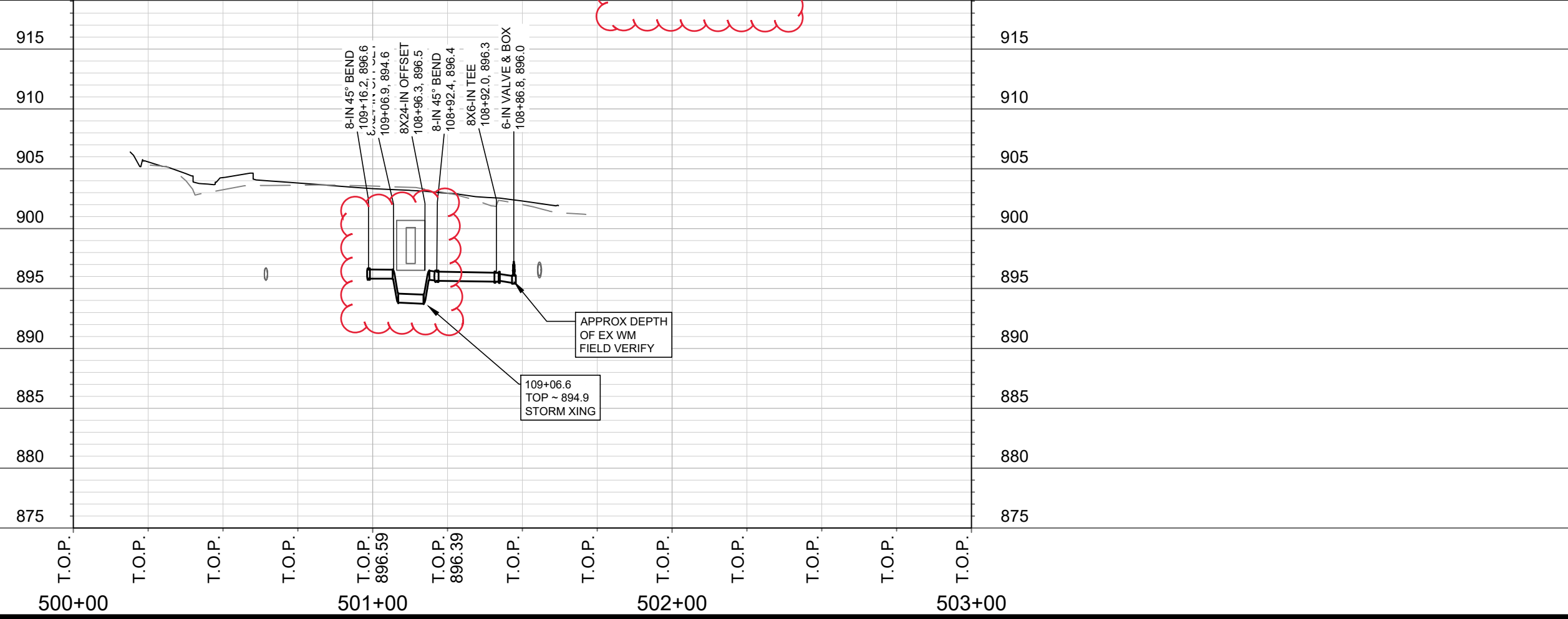
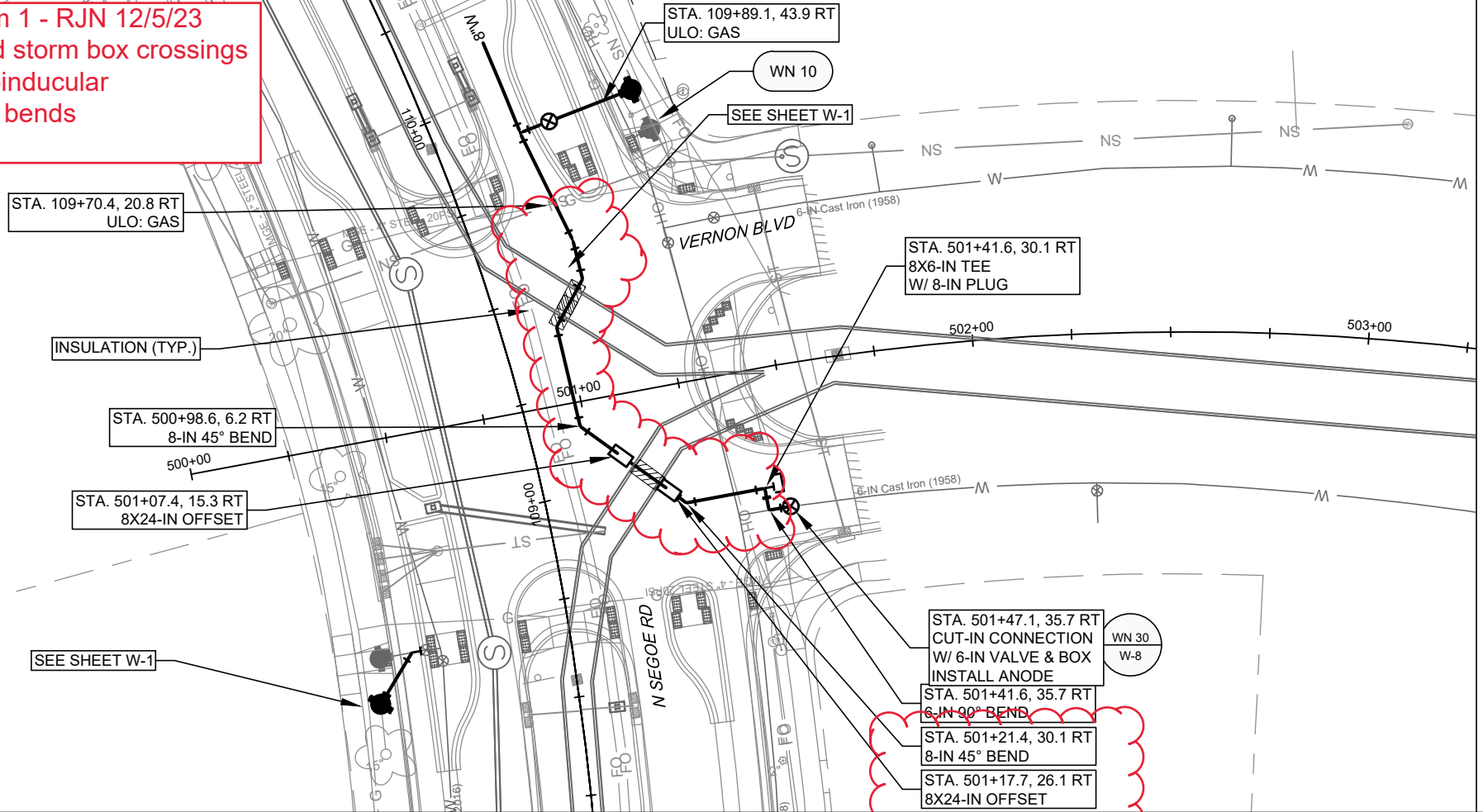
14215
 MADISON, WI
 CONTRACT NO.: 8693

SEGOE RD - WATER PLAN AND PROFILE
 SHEBOYGAN SEGOE RESURFACING WITH UTILITIES
 M:\DESIGN\Projects\14215\CAD\Water\14215-Water-Segoe Ave.dwg



14215
 W-2

Addendum 1 - RJN 12/5/23
 - Changed storm box crossings to be perpendicular
 - Added 2 bends



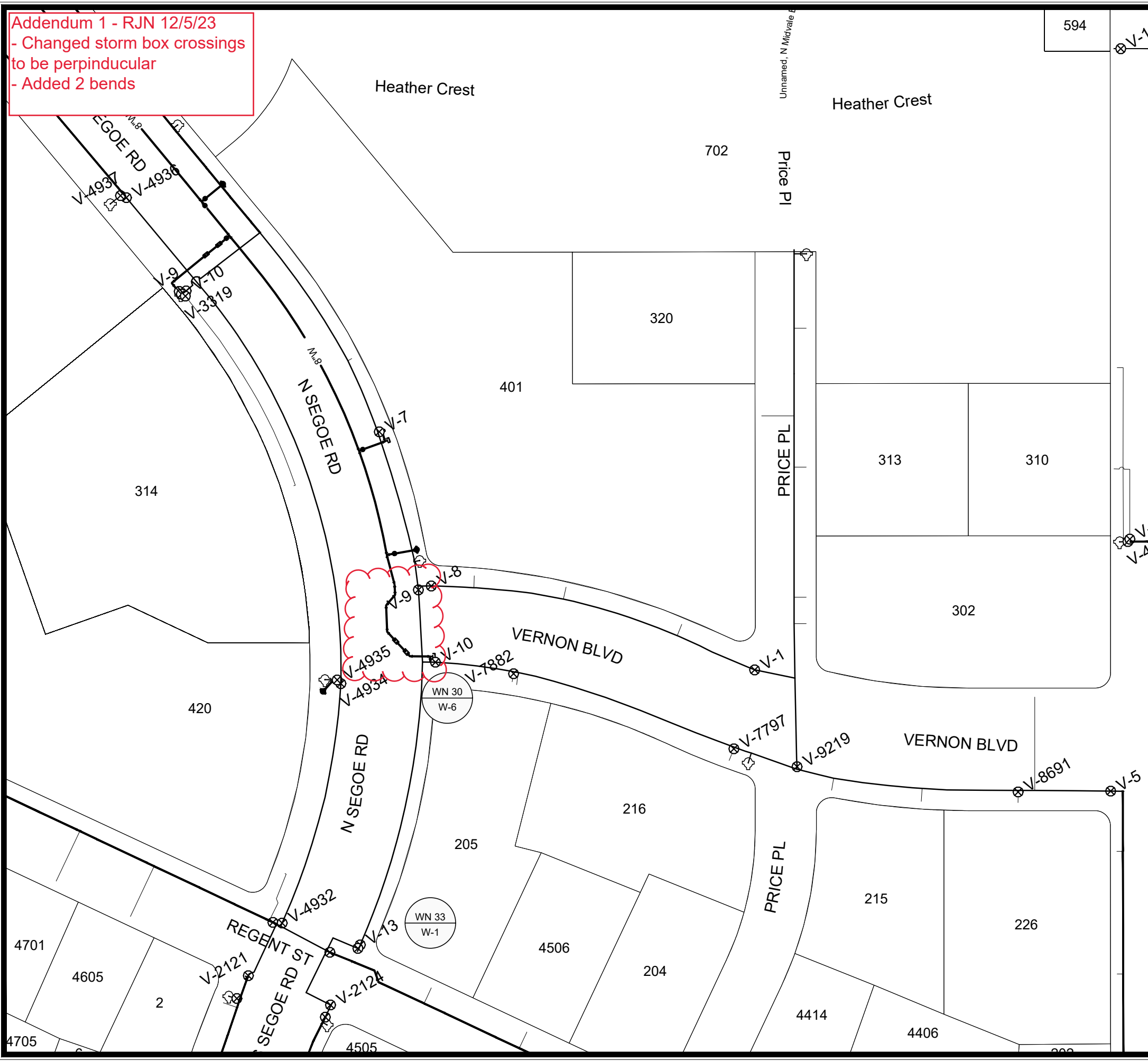
MARK	REVISION	DATE	BY
14215 <td>14215 <td>12/8/2023 2:04 PM <td>W-6</td> </td></td>	14215 <td>12/8/2023 2:04 PM <td>W-6</td> </td>	12/8/2023 2:04 PM <td>W-6</td>	W-6

14215
 MADISON, WI
 8693
 CONTRACT NO:

VERNON BLVD - WATER PLAN AND PROFILE
 SHEBOYGAN SEGOE RESURFACING WITH UTILITIES
 M:\DESIGN\Projects\14215\CAD\Water\14215-Water-Segoe Ave.dwg

14215
 W-6

Addendum 1 - RJN 12/5/23
 - Changed storm box crossings to be perpendicular
 - Added 2 bends



1" = 100'

WN 30: CUT-IN CONNECTION; CUT & CAP MAIN NORTH & SOUTH OF TEE.

- ISOLATION VALVES:
- V-2 (VERNON BLVD & PRICE PL)
 - V-5 (VERNON BLVD & MIDVALE BLVD)
 - V-9 (SEGOE RD & VERNON BLVD)

- PROVIDE NOTICE:
- 205 N SEGOE RD
 - 215, 216 PRICE PL
 - 226 N MIDVALE BLVD

WN 33: CUT & CAP EX 6" MAIN.

- ISOLATION VALVES:
- V-9 (SEGOE RD & VERNON BLVD)
 - V-10 (SEGOE RD & VERNON BLVD)
 - V-2123 (SEGOE RD & REGENT ST)

- PROVIDE NOTICE:
- NONE

DISCLAIMER NOTE:
 THE WATER IMPACT PLAN IS PROVIDED FOR REFERENCE PURPOSES TO AID PLANNING CONNECTION POINT ISOLATION AND PREPARING NOTIFICATION LISTS DURING PLANNED OUTAGES. REQUEST ANY ALTERNATIVE CONNECTION METHODS IN WRITING, PER SPECS.

MARK	REVISION	DATE	BY
14215	14215	12/8/2023 2:05 PM	W-8

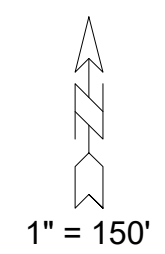
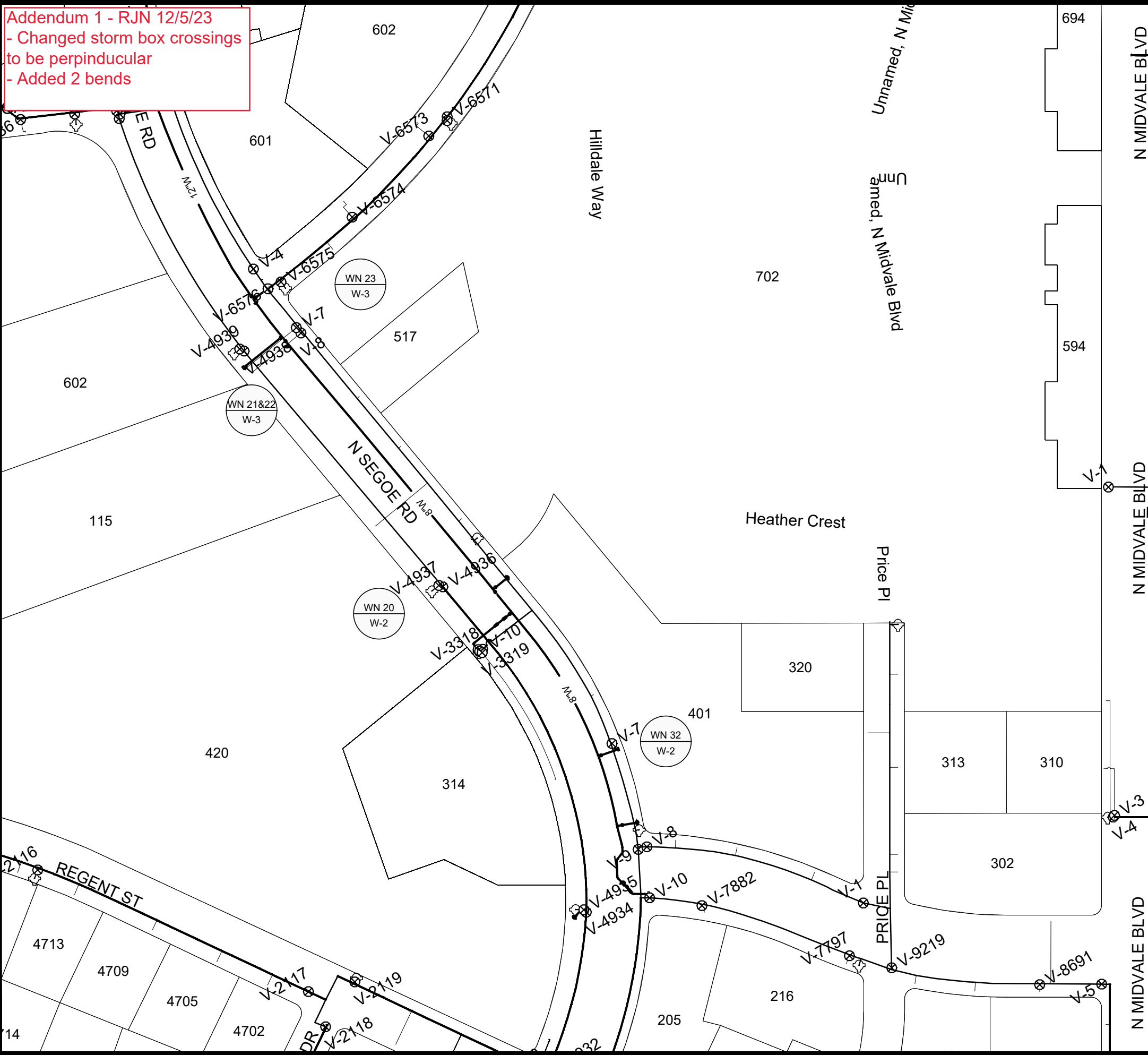
14215
 MADISON, WI
 8693

WATER IMPACT PLAN
 SHEBOYGAN SEGOE RESURFACING WITH UTILITIES
 M:\DESIGN\Projects\14215\CAD\Water\14215 WU ImpactPlan.dwg
 CONTRACT NO:



14215
 W-8

Addendum 1 - RJN 12/5/23
 - Changed storm box crossings to be perpendicular
 - Added 2 bends



WN 20: CUT-IN CONNECTION. (DO NOT CUT IN BEFORE 2" SERVICE TO THE SOUTH IS ACTIVE)
ISOLATION VALVES:
 - SVCV-3651-9 (6" SERVICE VALVE)
PROVIDE NOTICE:
 - 420 N SEGOE

WN 21 & 22: CUT-IN CONNECTION.
ISOLATION VALVES:
 - SV-7 (EX SERVICE VALVE)
 - SV-8 (EX SERVICE VALVE)
PROVIDE NOTICE:
 - 602 N SEGOE

WN 23: CONNECT TO EXISTING 12" MAIN.
ISOLATION VALVES:
 - V-4 (SEGOE RD & SAWYER TER)
 - V-8 (SEGOE RD & VERNON BLVD)
 - V-9 (SEGOE RD & VERNON BLVD)
 - V-6571 (602 SAWYER TER)
PROVIDE NOTICE:
 - 401, 517, 601 N SEGOE RD
 - 601, 602 SAWYER TER

WN 32: CUT-IN CONNECTION.
ISOLATION VALVES:
 - SV-7 (EX SERVICE VALVE)
PROVIDE NOTICE:
 - 401 N SEGOE

DISCLAIMER NOTE:
 THE WATER IMPACT PLAN IS PROVIDED FOR REFERENCE PURPOSES TO AID PLANNING CONNECTION POINT ISOLATION AND PREPARING NOTIFICATION LISTS DURING PLANNED OUTAGES. REQUEST ANY ALTERNATIVE CONNECTION METHODS IN WRITING, PER SPECS.

MARK	REVISION	DATE	BY
14215			
14215			

14215
 MADISON, WI
 8693

CONTRACT NO:

WATER IMPACT PLAN
 SHEBOYGAN SEGOE RESURFACING WITH UTILITIES
 M:\DESIGN\Projects\14215\CAD\Water\14215 WU ImpactPlan.dwg



14215
 W-9

Addendum 1 - RJN 12/5/23
 - Remove one "reconnect 2-in service"
 - Added one "furnish and install 2-in service"

CONSTRUCTION NOTES:

- CONSTRUCT NEW WATER MAIN 6.0' BELOW FINISHED GRADE, UNLESS OTHERWISE NOTED. INSULATE MAIN WITH POLYSTYRENE BOARD AT STORM CROSSINGS AND OTHER AREAS IDENTIFIED BY ENGINEER AS HAVING INADEQUATE COVER.
- VERIFY SIZE OF EXISTING WATER SERVICES AND RECONNECT SERVICES AS INDICATED.
- MINIMIZE DISRUPTION OF SERVICE TO CUSTOMERS. NOTIFY PER CONTRACT REQUIREMENTS OF ANY PLANNED WATER OUTAGE.

- WN-1 REPLACE THE EXISTING LEAD SERVICE WITH A NEW COPPER SERVICE.
- WN-2 EXTEND AND RECONNECT THE EXISTING COPPER SERVICE TO THE NEW WATER MAIN.
- WN-3 EXISTING SERVICE TO BE ABANDONED WHEN THE WATER MAIN IS CUT OFF.
- WN-4 DISCONNECT FROM THE OLD WATER MAIN AND RECONNECT THE EXISTING COPPER WATER SERVICE LATERAL TO THE NEW WATER MAIN.
- WN-5 RELOCATE THE EXISTING FIRE HYDRANT.
- WN-6 ABANDON WATER VALVE ACCESS STRUCTURE.
- WN-7 FURNISH AND INSTALL THE NEW TOP SECTION FOR THE WATER ACCESS STRUCTURE.
- WN-8 ABANDON THE VALVE BOX.
- WN-9 FURNISH THE DITCH, COMPACTION, AND ALL MATERIALS AND LABOR FOR THE INSTALLATION OF NEW SERVICE LATERAL.
- WN-10 REMOVE AND SALVAGE EXISTING HYDRANT
- WN-11 REPLACE THE EXISTING COPPER SERVICE WITH A COPPER SERVICE
- WN-20+ SEE WATER IMPACT PLAN FOR CONNECTION POINT ISOLATION AND WATER SHUT-OFF NOTIFICATION INFORMATION.

***ESTIMATE OF MATERIALS SUPPLIED BY CONTRACTOR:**

DESCRIPTION	QUANTITY	UNIT
FURNISH AND INSTALL 4 INCH PIPE & FITTINGS	20	LNFT
FURNISH AND INSTALL 6 INCH PIPE & FITTINGS	360	LNFT
FURNISH AND INSTALL 8 INCH PIPE & FITTINGS	1200	LNFT
FURNISH AND INSTALL 12 INCH PIPE & FITTINGS	1220	LNFT
FURNISH AND INSTALL 6-INCH WATER VALVE	8	EACH
FURNISH AND INSTALL 8-INCH WATER VALVE	3	EACH
FURNISH AND INSTALL 12-INCH WATER VALVE	5	EACH
FURNISH, INSTALL AND SALVAGE HYDRANT	1	EACH
FURNISH AND INSTALL 2 INCH SERVICE LATERALS	1	EACH
RECONNECT 2-INCH SERVICE LATERAL	3	EACH
CUT-IN OR CONNECT TO EXISTING WATER SYSTEM	14	EACH
CUT OFF EXISTING WATER MAIN	3	EACH
ABANDON WATER VALVE BOX	20	EACH
STYROFOAM INSULATION BOARDS	50	EACH
ADJUST WATER VALVE BOX	50	EACH
6-IN MJ PLUG	3	EACH
12-IN SOLID SLEEVE	2	EACH
4-IN 90° BEND	2	EACH
6-IN 90° BEND	11	EACH
8-IN 90° BEND	1	EACH
6-IN 45° BEND	1	EACH
8-IN 45° BEND	6	EACH
12-IN 45° BEND	2	EACH
12X8-IN REDUCER	1	EACH
6X4-IN TEE	2	EACH
8X6-IN TEE	6	EACH
12X6-IN TEE	5	EACH
12X8-IN TEE	2	EACH
12X12-IN TEE	2	EACH
6X18-IN OFFSET	2	EACH
12X24-IN OFFSET	2	EACH
INSTALL ANODE	3	EACH

***ESTIMATE OF MATERIALS SALVAGED & REUSED:**

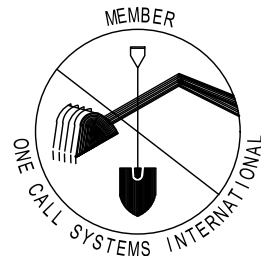
5-IN HYDRANT	2	RELOCATE
--------------	---	----------

** ESTIMATE OF MATERIALS IS FOR INFORMATION ONLY. ENGINEER DOES NOT GUARANTEE ACCURACY OF MATERIAL TAKE-OFF.*

TO OBTAIN LOCATION OF PARTICIPANTS' UNDERGROUND FACILITIES BEFORE YOU DIG IN WISCONSIN

CALL DIGGERS HOTLINE
 TOLL FREE
 811 OR 1-800-242-8511
 FAX-A-LOCATE 1-800-338-3860
 TDD (FOR HEARING IMPAIRED) 1-800-542-2289

WIS. STATUTE 182.0175 (1974)
 REQUIRES MIN. OF 3 WORK DAYS
 NOTICE BEFORE YOU EXCAVATE.



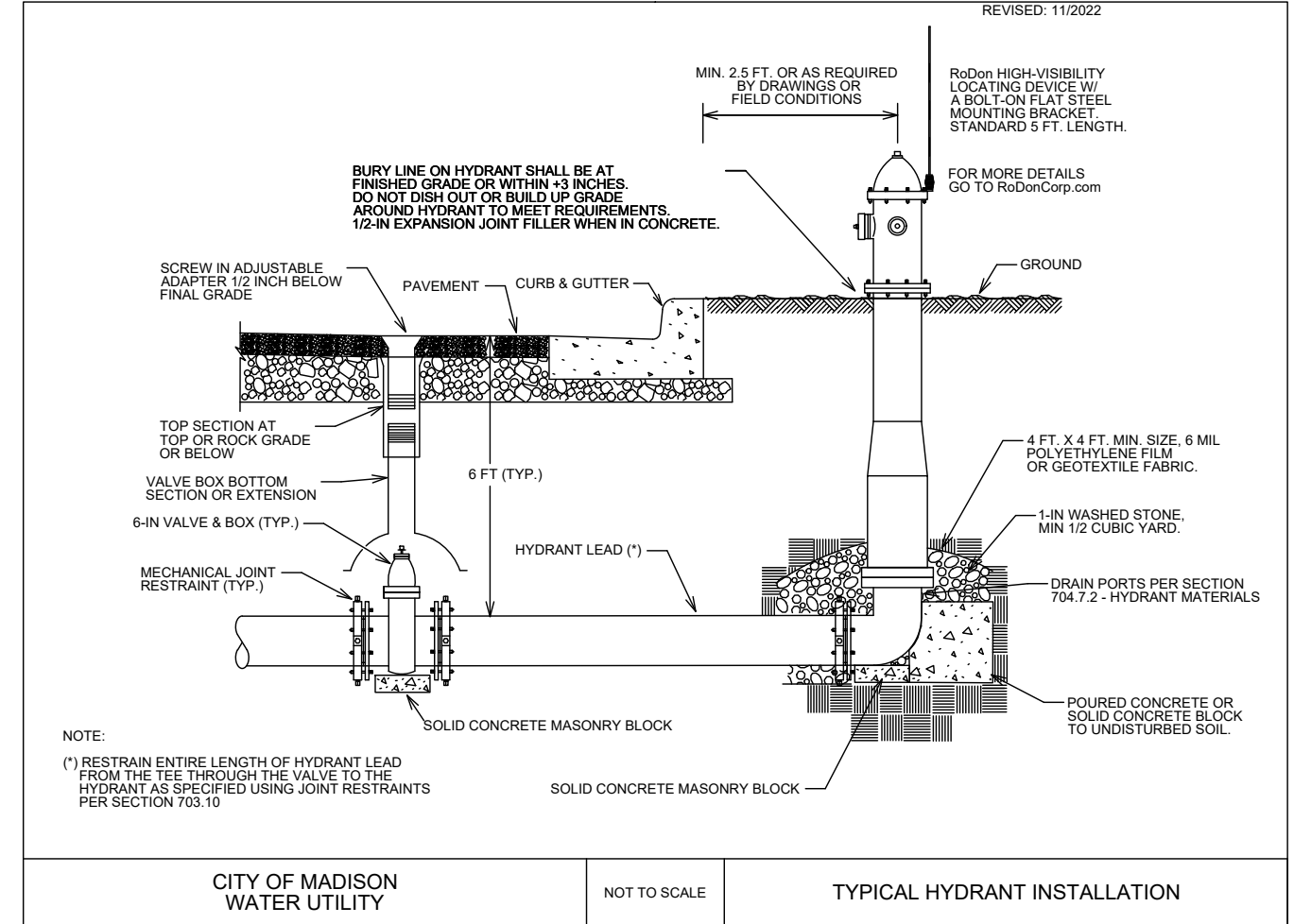
DISCLAIMER NOTE: UTILITY LOCATIONS SHOWN ARE APPROXIMATE ONLY. IT SHALL BE THE CONTRACTOR'S RESPONSIBILITY TO DETERMINE THE EXACT HORIZONTAL AND VERTICAL LOCATION OF ALL EXISTING UNDERGROUND AND OVERHEAD UTILITIES PRIOR TO COMMENCING WORK.

WATER UTILITY ULO SCHEDULE

ULO	UTILITY	STATION	OFFSET	SHEET
#1	WATER/GAS	110+92	42.1 RT	W-2
#2	WATER/GAS	113+33	47.4 LT	W-2
#3	WATER/GAS	113+76	43.6 RT	W-2
#4	WATER/ELEC	116+31	22.8 RT	W-3
#5	WATER/ELEC	119+93	21.1 RT	W-3
#6	WATER/GAS	122+26	25.4 RT	W-4
#7	WATER/GAS	109+70	20.8 RT	W-6
#8	WATER/GAS	109+89	43.9 RT	W-6
#9	WATER/FIBER	30+07	19.4 RT	W-7

PART VII - WATER MAINS AND SERVICE LATERALS

DETAIL DRAWING NO. 7.04
 REVISED: 11/2022



CITY OF MADISON
 WATER UTILITY

NOT TO SCALE

TYPICAL HYDRANT INSTALLATION

MARK	REVISION	DATE	BY
14215	14215	12/05/2023 2:07 PM	W-12

14215
 MADISON, WI
 8693
 CONTRACT NO:

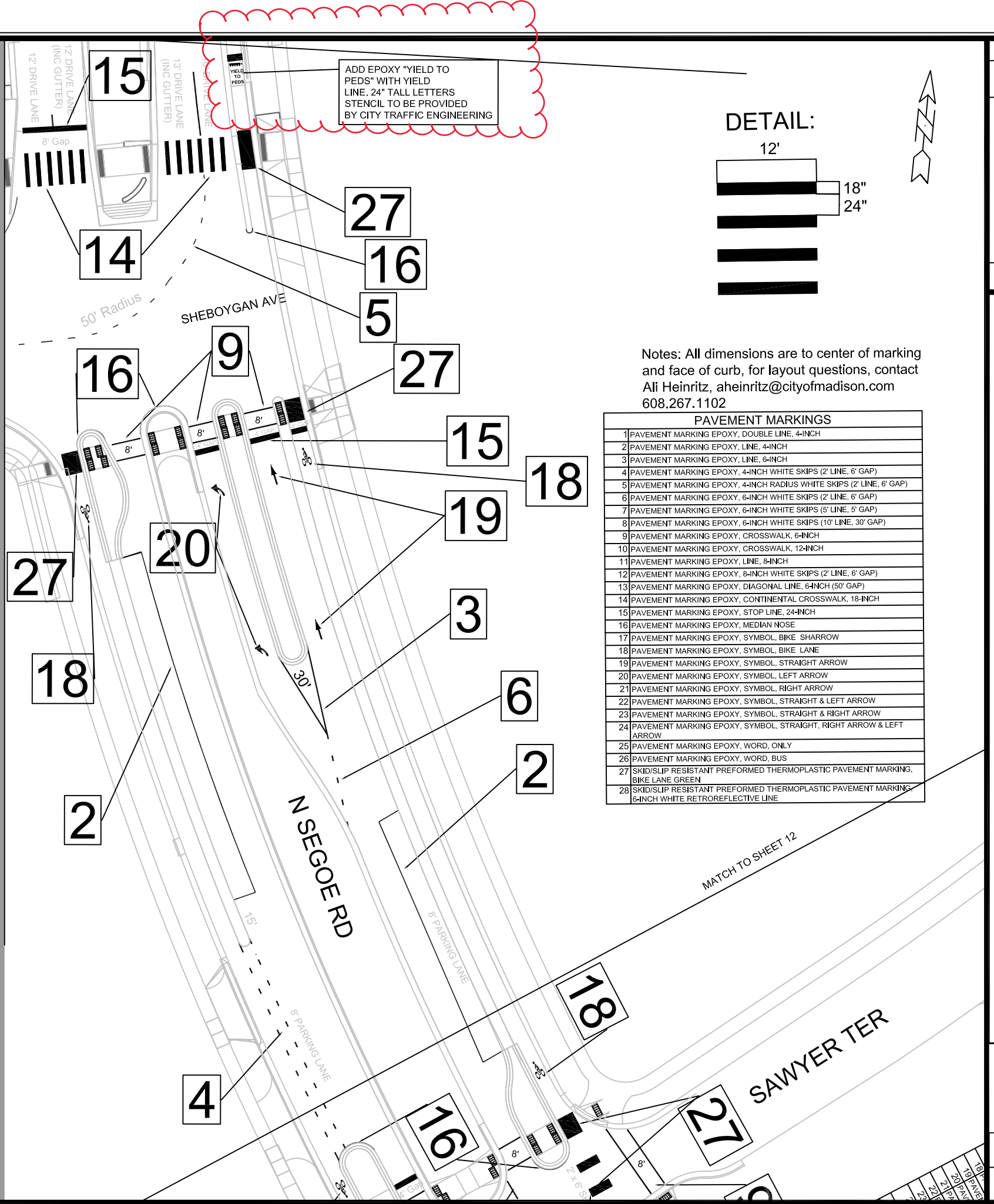
WATER ESTIMATE OF MATERIALS
 SHEBOYGAN SEGEO RESURFACING WITH UTILITIES
 M:\DESIGN\Projects\14215\CAD\Water\14215 WU Materials.dwg



14215
 W-12

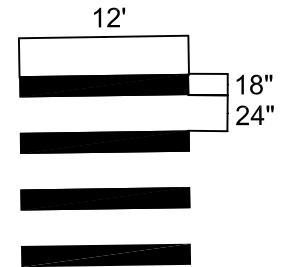
**ADDENDUM #1
NEW MARKINGS FOR
FLOATING BUS STOP**

ML - (7)




ADD EPOXY "YIELD TO PEDES" WITH YIELD LINE. 24" TALL LETTERS STENCIL TO BE PROVIDED BY CITY TRAFFIC ENGINEERING

DETAIL:



Notes: All dimensions are to center of marking and face of curb, for layout questions, contact Ali Heinritz, aheinritz@cityofmadison.com 608.267.1102

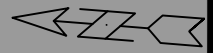
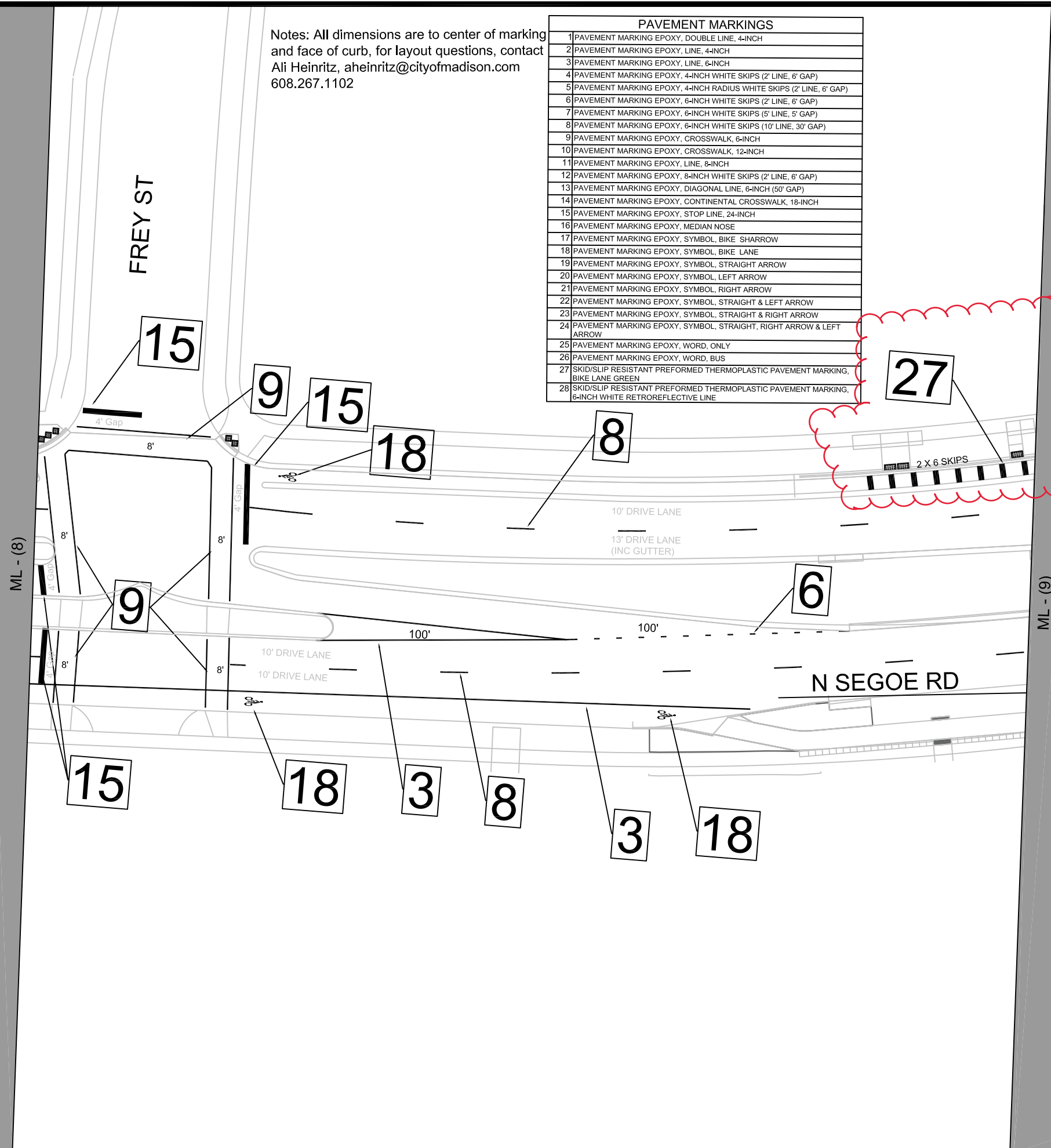
PAVEMENT MARKINGS	
1	PAVEMENT MARKING EPOXY, DOUBLE LINE, 4-INCH
2	PAVEMENT MARKING EPOXY, LINE, 4-INCH
3	PAVEMENT MARKING EPOXY, LINE, 6-INCH
4	PAVEMENT MARKING EPOXY, 4-INCH WHITE SKIPS (2' LINE, 6' GAP)
5	PAVEMENT MARKING EPOXY, 4-INCH RADIUS WHITE SKIPS (2' LINE, 6' GAP)
6	PAVEMENT MARKING EPOXY, 6-INCH WHITE SKIPS (2' LINE, 6' GAP)
7	PAVEMENT MARKING EPOXY, 6-INCH WHITE SKIPS (5' LINE, 5' GAP)
8	PAVEMENT MARKING EPOXY, 6-INCH WHITE SKIPS (10' LINE, 30' GAP)
9	PAVEMENT MARKING EPOXY, CROSSWALK, 6-INCH
10	PAVEMENT MARKING EPOXY, CROSSWALK, 12-INCH
11	PAVEMENT MARKING EPOXY, LINE, 8-INCH
12	PAVEMENT MARKING EPOXY, 8-INCH WHITE SKIPS (2' LINE, 6' GAP)
13	PAVEMENT MARKING EPOXY, DIAGONAL LINE, 6-INCH (50' GAP)
14	PAVEMENT MARKING EPOXY, CONTINENTAL CROSSWALK, 18-INCH
15	PAVEMENT MARKING EPOXY, STOP LINE, 24-INCH
16	PAVEMENT MARKING EPOXY, MEDIAN NOSE
17	PAVEMENT MARKING EPOXY, SYMBOL, BIKE SHARROW
18	PAVEMENT MARKING EPOXY, SYMBOL, BIKE LANE
19	PAVEMENT MARKING EPOXY, SYMBOL, STRAIGHT ARROW
20	PAVEMENT MARKING EPOXY, SYMBOL, LEFT ARROW
21	PAVEMENT MARKING EPOXY, SYMBOL, RIGHT ARROW
22	PAVEMENT MARKING EPOXY, SYMBOL, STRAIGHT & LEFT ARROW
23	PAVEMENT MARKING EPOXY, SYMBOL, STRAIGHT & RIGHT ARROW
24	PAVEMENT MARKING EPOXY, SYMBOL, STRAIGHT, RIGHT ARROW & LEFT ARROW
25	PAVEMENT MARKING EPOXY, WORD, ONLY
26	PAVEMENT MARKING EPOXY, WORD, BUS
27	SKID/SLIP RESISTANT PREFORMED THERMOPLASTIC PAVEMENT MARKING, BIKE LANE GREEN
28	SKID/SLIP RESISTANT PREFORMED THERMOPLASTIC PAVEMENT MARKING, 6-INCH WHITE RETROREFLECTIVE LINE

14215	MADISON, WI	8693	CONTRACT NO:
PAVEMENT MARKING PLANS			
SHEBOYGAN SEGOE RESURFACING WITH UTILITIES			
M:\DESIGN\Projects\14215\CAD\Traffic\14215TE-Pavement markings.dwg			
			
14215			
M-8			

Notes: All dimensions are to center of marking and face of curb, for layout questions, contact Ali Heinritz, aheinritz@cityofmadison.com 608.267.1102

PAVEMENT MARKINGS	
1	PAVEMENT MARKING EPOXY, DOUBLE LINE, 4-INCH
2	PAVEMENT MARKING EPOXY, LINE, 4-INCH
3	PAVEMENT MARKING EPOXY, LINE, 6-INCH
4	PAVEMENT MARKING EPOXY, 4-INCH WHITE SKIPS (2' LINE, 6' GAP)
5	PAVEMENT MARKING EPOXY, 4-INCH RADIUS WHITE SKIPS (2' LINE, 6' GAP)
6	PAVEMENT MARKING EPOXY, 6-INCH WHITE SKIPS (2' LINE, 6' GAP)
7	PAVEMENT MARKING EPOXY, 6-INCH WHITE SKIPS (5' LINE, 5' GAP)
8	PAVEMENT MARKING EPOXY, 6-INCH WHITE SKIPS (10' LINE, 30' GAP)
9	PAVEMENT MARKING EPOXY, CROSSWALK, 6-INCH
10	PAVEMENT MARKING EPOXY, CROSSWALK, 12-INCH
11	PAVEMENT MARKING EPOXY, LINE, 8-INCH
12	PAVEMENT MARKING EPOXY, 8-INCH WHITE SKIPS (2' LINE, 6' GAP)
13	PAVEMENT MARKING EPOXY, DIAGONAL LINE, 6-INCH (50' GAP)
14	PAVEMENT MARKING EPOXY, CONTINENTAL CROSSWALK, 18-INCH
15	PAVEMENT MARKING EPOXY, STOP LINE, 24-INCH
16	PAVEMENT MARKING EPOXY, MEDIAN NOSE
17	PAVEMENT MARKING EPOXY, SYMBOL, BIKE SHARROW
18	PAVEMENT MARKING EPOXY, SYMBOL, BIKE LANE
19	PAVEMENT MARKING EPOXY, SYMBOL, STRAIGHT ARROW
20	PAVEMENT MARKING EPOXY, SYMBOL, LEFT ARROW
21	PAVEMENT MARKING EPOXY, SYMBOL, RIGHT ARROW
22	PAVEMENT MARKING EPOXY, SYMBOL, STRAIGHT & LEFT ARROW
23	PAVEMENT MARKING EPOXY, SYMBOL, STRAIGHT & RIGHT ARROW
24	PAVEMENT MARKING EPOXY, SYMBOL, STRAIGHT, RIGHT ARROW & LEFT ARROW
25	PAVEMENT MARKING EPOXY, WORD, ONLY
26	PAVEMENT MARKING EPOXY, WORD, BUS
27	SKID/SLIP RESISTANT PREFORMED THERMOPLASTIC PAVEMENT MARKING, BIKE LANE GREEN
28	SKID/SLIP RESISTANT PREFORMED THERMOPLASTIC PAVEMENT MARKING, 6-INCH WHITE RETROREFLECTIVE LINE

ADDENDUM #1
NEW MARKINGS FOR
FLOATING BUS STOP



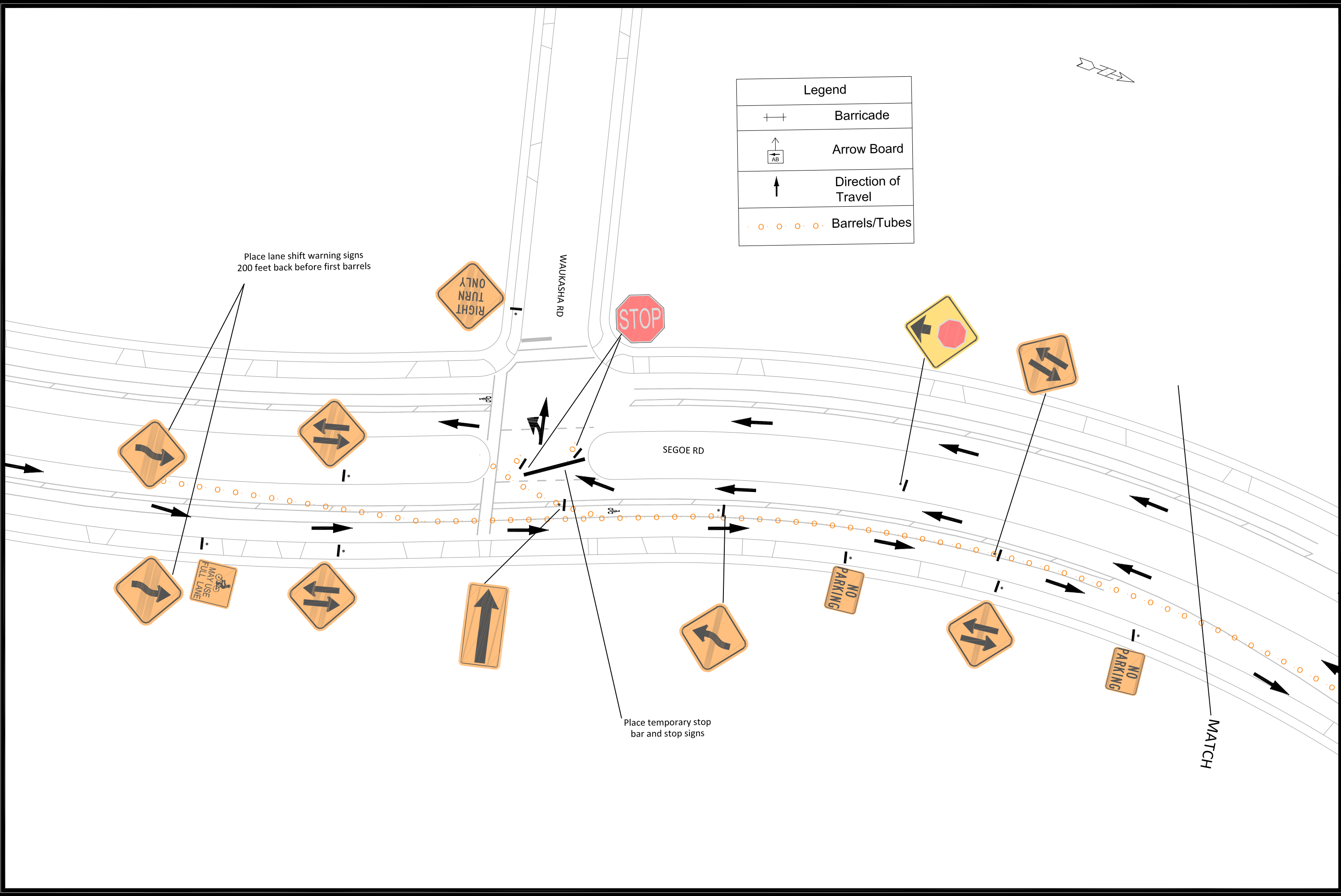
MARK	REVISION	DATE	BY
14215			

14215
MADISON, WI
8693
CONTRACT NO:

PAVEMENT MARKING PLANS
SHEBOYGAN SEGOE RESURFACING WITH UTILITIES
M:\DESIGN\Projects\14215\CAD\Traffic\14215TE-Pavement.makings.dwg



14215
M-10



Legend	
	Barricade
	Arrow Board
	Direction of Travel
	Barrels/Tubes



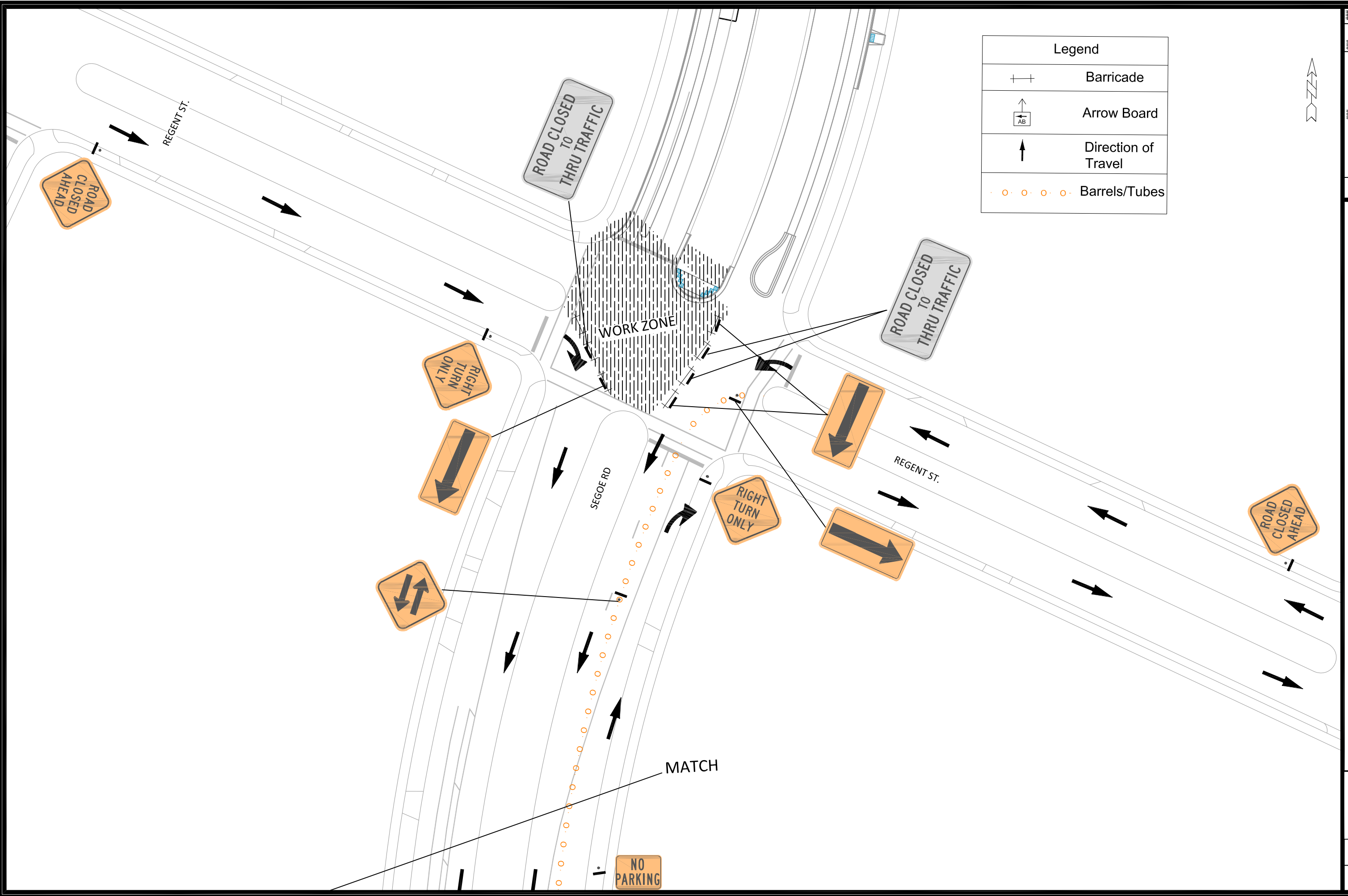
14215
TC-1

TRAFFIC CONTROL PLANS
SHEBOYGAN SEGOE RESURFACING & UTILITIES
M:\DESIGN\Projects\14215\CAD\Traffic\14215TE-Traffic Control draft.dwg

14215
MADISON, WI
8693
CONTRACT NO:

MARK	REVISION	DATE	BY
###	###	###	###
###	###	###	###
###	###	###	###
###	###	###	###

Designed By: AH
Date: 12/8/2023 2:09 PM
Scale: Custom
TC-1



Legend	
	Barricade
	Arrow Board
	Direction of Travel
	Barrels/Tubes

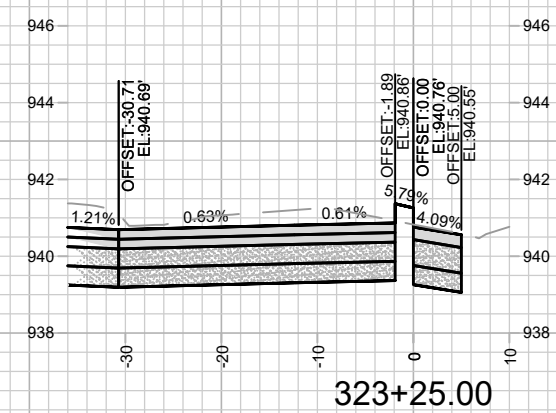
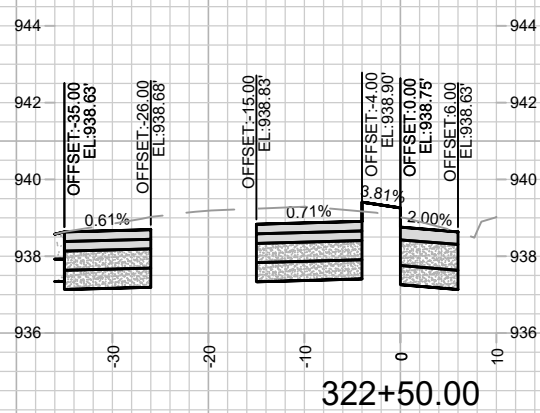
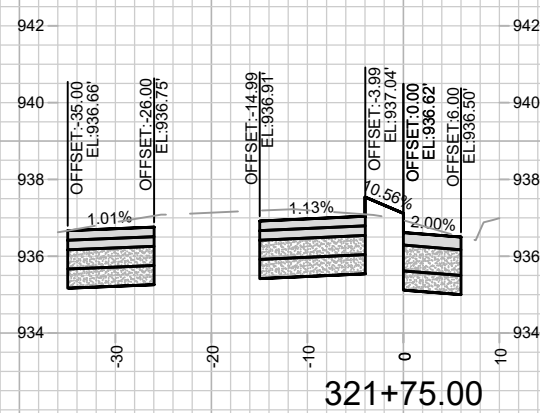
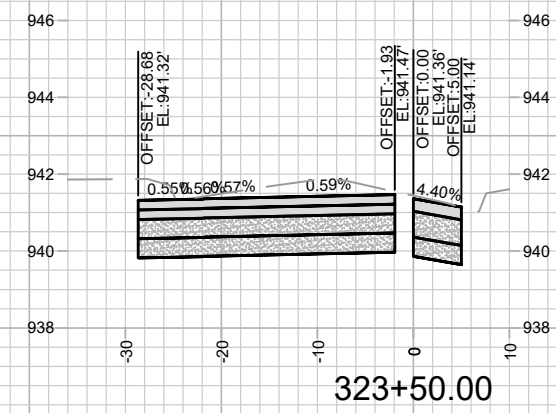
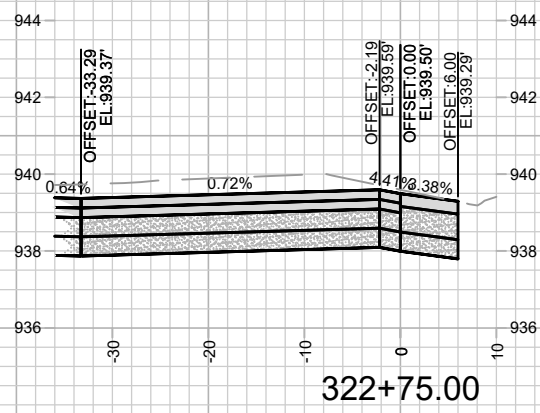
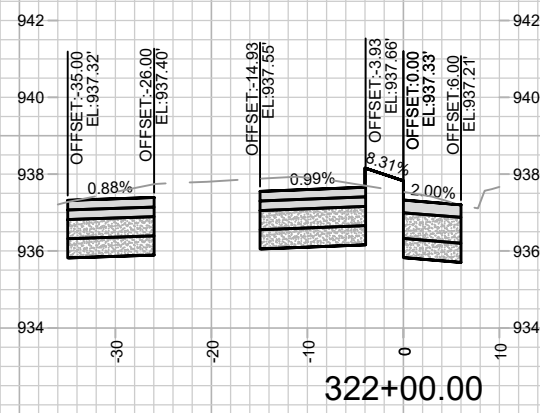
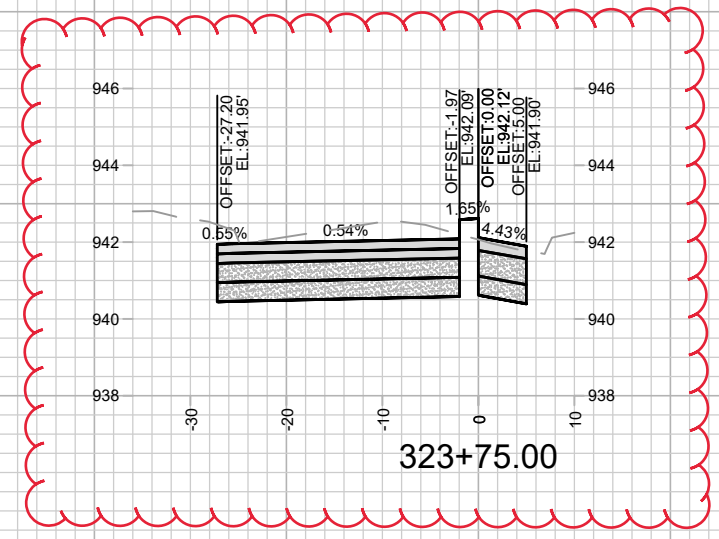
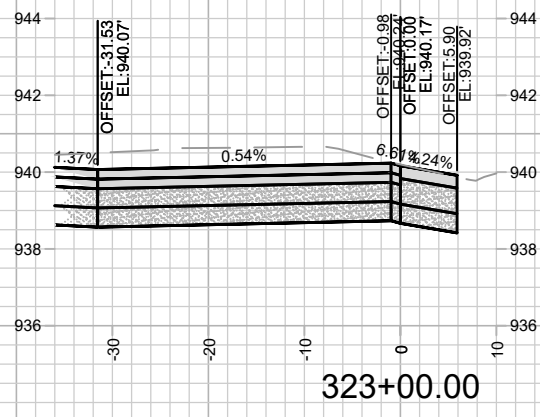
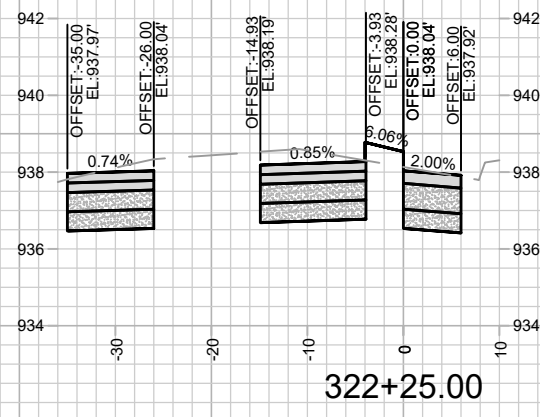


###	###	###	###
###	###	###	###
###	###	###	###
###	###	###	###
MARK	REVISION	DATE	BY
14215	12/28/2023	2:11 PM	TC-2
Designed By: AH		Scale: Custom	

14215
 MADISON, WI
 CONTRACT NO: 8693
 SHEBOYGAN SEGOE RESURFACING & UTILITIES
 M:\DESIGN\Projects\14215\CAD\Traffic\14215TE-Traffic Control draft.dwg



14215
 TC-2

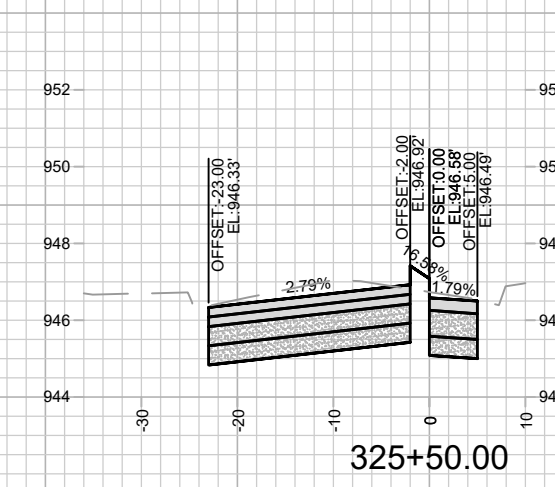
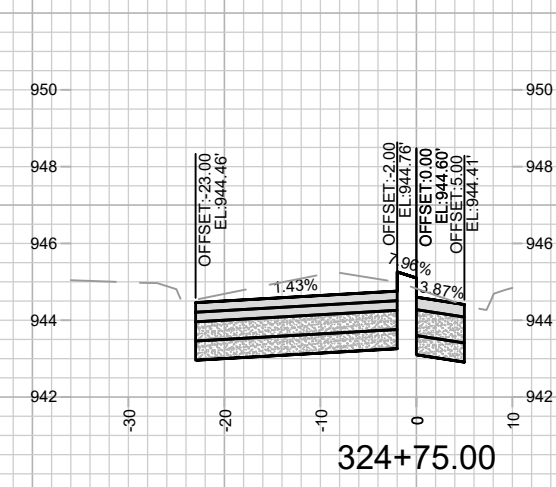
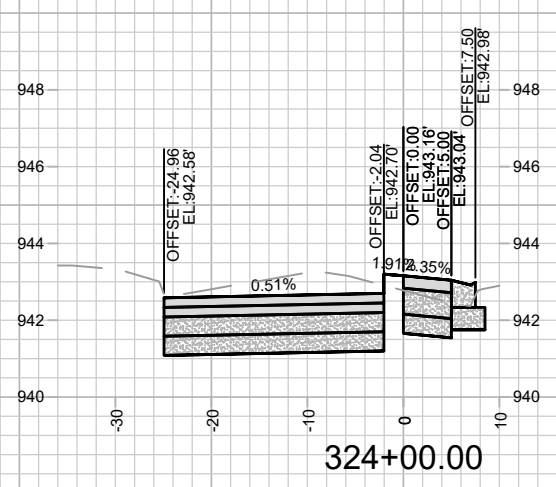
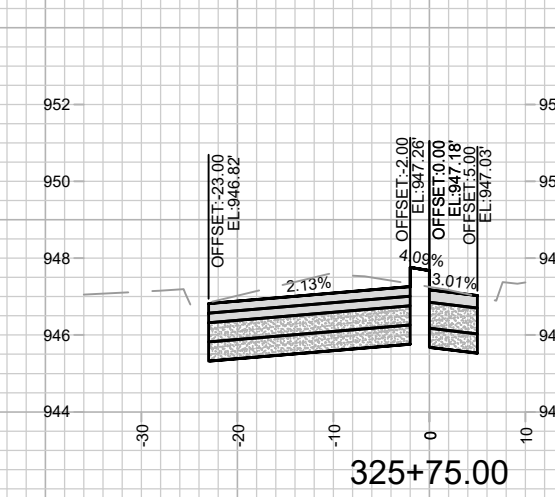
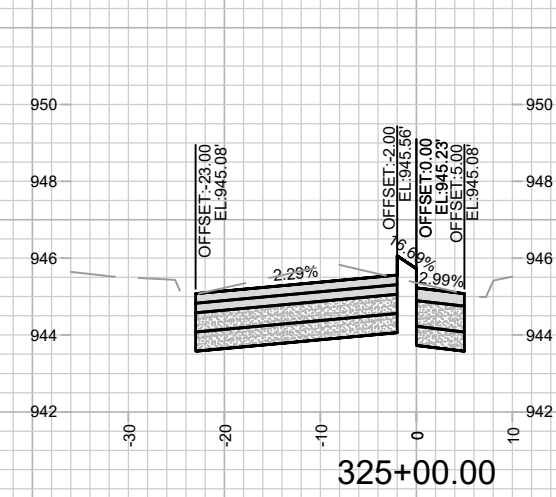
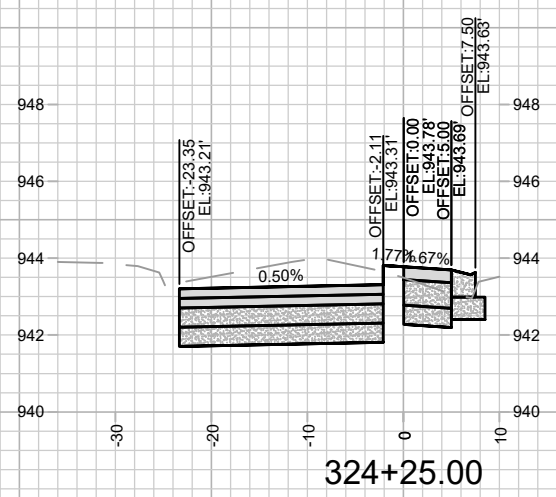
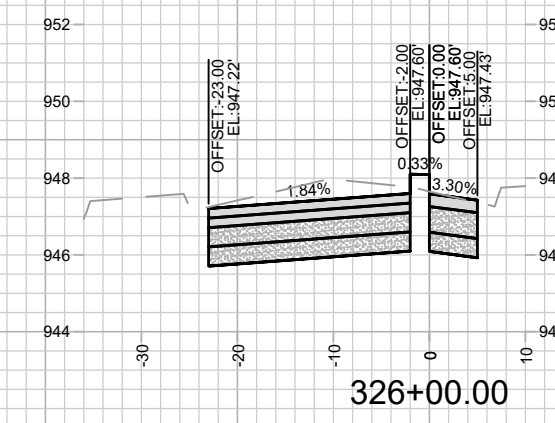
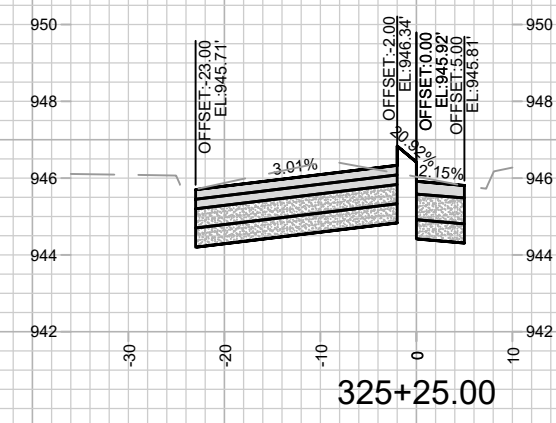
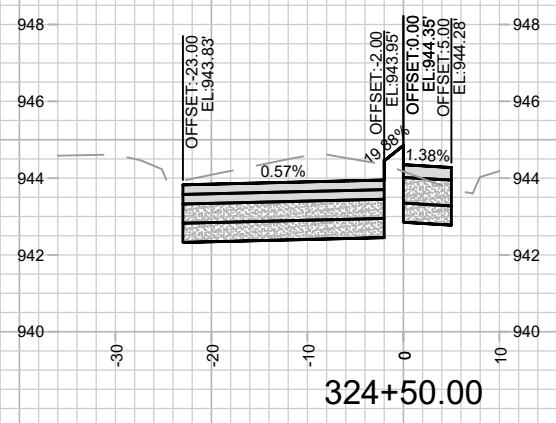


MARK	REVISION	DATE	BY

Designed By: MFG Date: 12/8/2023 2:06 PM Scale: 1" = 20'

14215
MADISON, WI
8693
CONTRACT NO:

SEGOE RD - CROSS SECTIONS
SHEBOYGAN SEGOE RESURFACING WITH UTILITIES
M:\DESIGN\Projects\14215\CAD\Streets\14215EN-Xsec.dwg



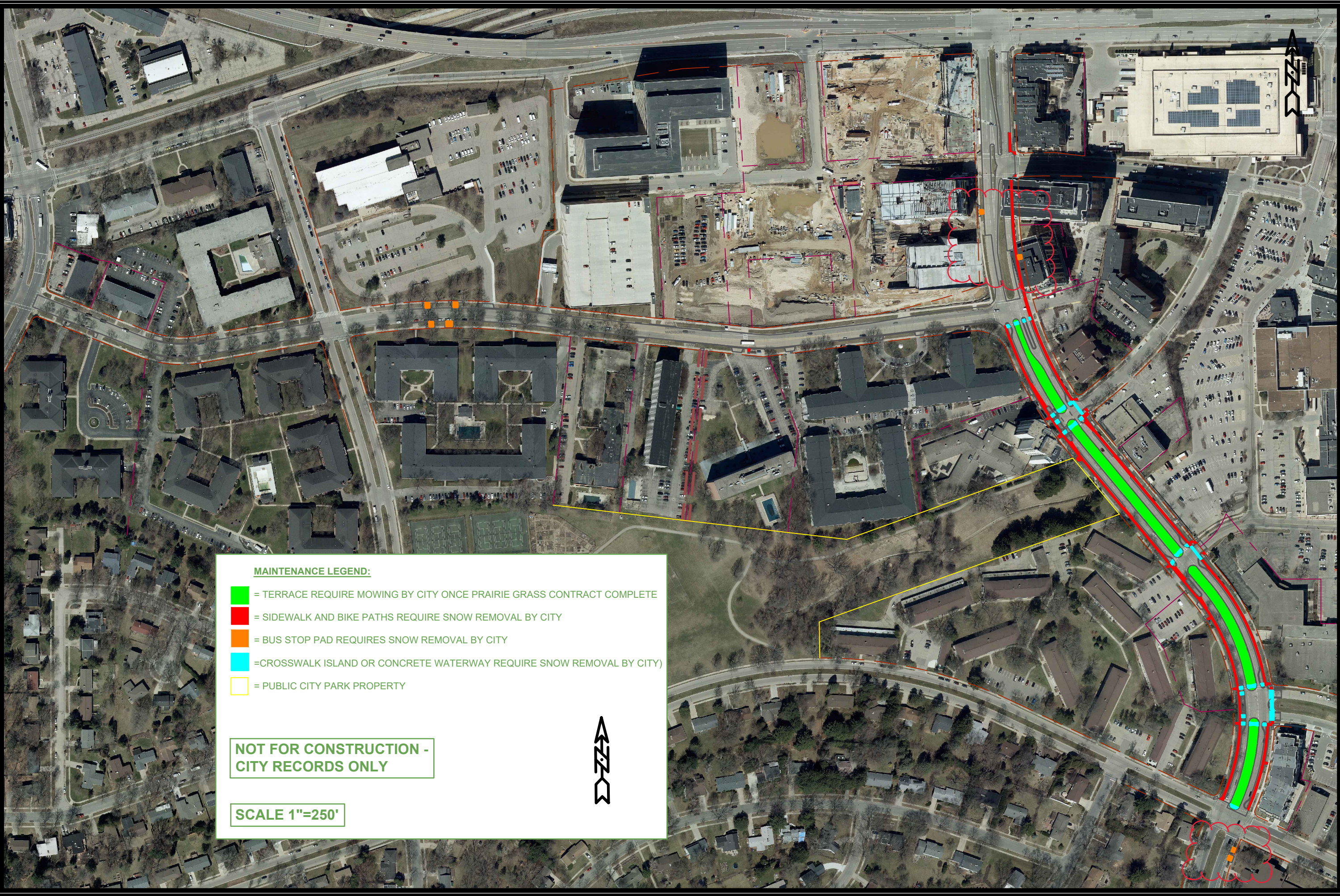
MARK	REVISION	DATE	BY
14215	12/8/2023 2:06 PM		
Scale: 1" = 20'			X-32

14215
MADISON, WI
8693
CONTRACT NO:

SEGOE RD - CROSS SECTIONS
SHEBOYGAN SEGOE RESURFACING WITH UTILITIES
M:\DESIGN\Projects\14215\CAD\Streets\14215EN-Xsec.dwg



14215
X-32



MAINTENANCE LEGEND:

- = TERRACE REQUIRE MOWING BY CITY ONCE PRAIRIE GRASS CONTRACT COMPLETE
- = SIDEWALK AND BIKE PATHS REQUIRE SNOW REMOVAL BY CITY
- = BUS STOP PAD REQUIRES SNOW REMOVAL BY CITY
- = CROSSWALK ISLAND OR CONCRETE WATERWAY REQUIRE SNOW REMOVAL BY CITY)
- = PUBLIC CITY PARK PROPERTY

**NOT FOR CONSTRUCTION -
CITY RECORDS ONLY**

SCALE 1"=250'



DATE	BY
REVISION	
DATE	BY
12/8/2023 2:07 PM	MFG
Scale: 1"=250'	
14215	MN-1

14215
MADISON, WI
CONTRACT NO: 8693

MAINTENANCE PLAN
SHEBOYGAN SEGOE RESURFACING WITH UTILITIES
M:\DESIGN\Projects\14215\CAD\Streets\14215EN-Maintenance.dwg



14215
MN-1