

BID OF _____

2024

PROPOSAL, CONTRACT, BOND AND SPECIFICATIONS

FOR

**ANNUAL CONSTRUCTION & RECONSTRUCTION OF CONCRETE SIDEWALK &
INCIDENTAL CONCRETE CURB & GUTTER WORK ORDERED (DISTRICT 19) BY
THE COMMON COUNCIL**

CONTRACT NO. 8754

MUNIS NO. 14816

IN

MADISON, DANE COUNTY, WISCONSIN

AWARDED BY THE COMMON COUNCIL
MADISON, WISCONSIN ON _____

CITY ENGINEERING DIVISION
1600 EMIL STREET
MADISON, WISCONSIN 53713

<https://bidexpress.com/login>


**ANNUAL CONSTRUCTION & RECONSTRUCTION OF CONCRETE SIDEWALK &
INCIDENTAL CONCRETE CURB & GUTTER WORK ORDERED (DISTRICT 19) BY
THE COMMON COUNCIL
CONTRACT NO. 8754**

INDEX

SECTION A: ADVERTISEMENT FOR BIDS AND INSTRUCTIONS TO BIDDERSA-1
SECTION B: PROPOSAL SECTION.....B-1
SECTION C: SMALL BUSINESS ENTERPRISE C-1
SECTION D: SPECIAL PROVISIONS..... D-1
SECTION E: BIDDER’S ACKNOWLEDGEMENTE-1
SECTION F: BEST VALUE CONTRACTING F-1
SECTION G: BID BOND G-1
SECTION H: AGREEMENT H-1
SECTION I: PAYMENT AND PERFORMANCE BOND I-1

This Proposal, and Agreement have
been prepared by:

**CITY ENGINEERING DIVISION
CITY OF MADISON
MADISON, DANE COUNTY, WISCONSIN**



James M. Wolfe, P.E., City Engineer

JMW: wjm

SECTION A: ADVERTISEMENT FOR BIDS AND INSTRUCTIONS TO BIDDERS

REQUEST FOR BID FOR PUBLIC WORKS CONSTRUCTION CITY OF MADISON, WISCONSIN

A BEST VALUE CONTRACTING MUNICIPALITY

PROJECT NAME:	ANNUAL CONSTRUCTION & RECONSTRUCTION OF CONCRETE SIDEWALK & INCIDENTAL CONCRETE CURB & GUTTER WORK ORDERED (DISTRICT 19) BY THE COMMON COUNCIL
CONTRACT NO.:	8754
SBE GOAL	5%
BID BOND	5%
SBE PRE BID MEETING (2:00 P.M.)	February 1, 2024
PREQUALIFICATION APPLICATION DUE (2:00 P.M.)	February 1, 2024
BID SUBMISSION (2:00 P.M.)	February 8, 2024
BID OPEN (2:30 P.M.)	February 8, 2024
PUBLISHED IN WSJ	January 25 & February 1, 2024

SBE PRE BID MEETING: Pre-Bid Meetings are being held virtually. Advance registration is required. Visit the SBE Meeting web page on Engineering's web site:

<https://www.cityofmadison.com/engineering/developers-contractors/contractors/how-to-bid-public-works-contracts/small-business>.

Questions regarding SBE Program requirements may be directed to Tracy Lomax, Affirmative Action Division. Tracy may be reached at (608) 267-8634, or by email, TLomax@cityofmadison.com.

PREQUALIFICATION APPLICATION: Forms are available on our website, www.cityofmadison.com/engineering/developers-contractors/contractors/how-to-get-prequalified. If not currently prequalified in the categories listed in Section A, an amendment to your Prequalification will need to be submitted prior to the same due date. Postmark is not applicable.

BIDS TO BE SUBMITTED: by hand to 1600 EMIL ST., MADISON, WI 53713 or online at www.bidexpress.com.

Bids may be submitted on line through Bid Express or in person at 1600 Emil St. The bids will be posted on line after the bid opening. If you have any questions, please call Alane Boutelle at (608) 267-1197, or John Fahrney at (608) 266-9091.

STANDARD SPECIFICATIONS

The City of Madison's Standard Specifications for Public Works Construction - 2024 Edition, as supplemented and amended from time to time, forms a part of these contract documents as if attached hereto.

These standard specifications are available on the City of Madison Public Works website, www.cityofmadison.com/engineering/developers-contractors/standard-specifications.

The Contractor shall review these Specifications prior to preparation of proposals for the work to be done under this contract, with specific attention to Article 102, "BIDDING REQUIREMENTS AND CONDITIONS" and Article 103, "AWARD AND EXECUTION OF THE CONTRACT." For the convenience of the bidder, below are highlights of three subsections of the specifications.

SECTION 102.1: PRE-QUALIFICATION OF BIDDERS

In accordance with Wisconsin State Statutes 66.0901 (2) and (3), all bidders must submit to the Board of Public Works proof of responsibility on forms furnished by the City. The City requires that all bidders be qualified on a biennial basis.

Bidders must present satisfactory evidence that they have been regularly engaged in the type of work specified herein and they are fully prepared with necessary capital, materials, machinery and supervisory personnel to conduct the work to be contracted for to the satisfaction of the City. All bidders must be pre-qualified by the Board of Public Works for the type of construction on which they are bidding prior to the opening of the bid.

In accordance with Section 39.02(9)(a)l. of the General Ordinances, all bidders shall submit in writing to the Affirmative Action Division Manager of the City of Madison, a Certificate of Compliance or an Affirmative Action Plan at the same time or prior to the submission of the proof of responsibility forms.

The bidder shall be disqualified if the bidder fails to or refuses to, prior to opening of the bid, submit a Certificate of compliance, Affirmative Action Plan or Affirmative Action Data Update, as applicable, as defined by Section 39.02 of the General Ordinances (entitled Affirmative Action) and as required by Section 102.11 of the Standard Specifications.

SECTION 102.4 PROPOSAL

No bid will be accepted that does not contain an adequate or reasonable price for each and every item named in the Schedule of Unit Prices.

A lump sum bid for the work in accordance with the plans and specifications is required. The lump sum bid must be the same as the total amounts bid for the various items and it shall be inserted in the space provided.

All papers bound with or attached to the proposal form are considered a part thereof and must not be detached or altered when the proposal is submitted. The plans, specifications and other documents designated in the proposal form will be considered a part of the proposal whether attached or not.

A proposal submitted by an individual shall be signed by the bidder or by a duly authorized agent. A proposal submitted by a partnership shall be signed by a member/partner or by a duly authorized agent thereof. A proposal submitted by a corporation shall be signed by an authorized officer or duly authorized registered agent of such corporation, and the proposal shall show the name of the State under the laws of which such corporation was chartered. The required signatures shall in all cases appear in the space provided thereof on the proposal.

Each proposal shall be placed, together with the proposal guaranty, in a sealed envelope, so marked as to indicate name of project, the contract number or option to which it applies, and the name and address of the Contractor or submitted electronically through Bid Express (www.bidexpress.com). Proposals will be accepted at the location, the time and the date designated in the advertisement. Proposals received after the time and date designated will be returned to the bidder unopened.

SECTION 102.5: BID DEPOSIT (PROPOSAL GUARANTY)

All bids, sealed or electronic, must be accompanied with a Bid Bond (City of Madison form) equal to at least 5% of the bid or a Certificate of Annual/Biennial Bid Bond or certified check, payable to the City Treasurer. Bid deposit of the successful bidders shall be returned within forty-eight (48) hours following execution of the contract and bond as required.

MINOR DISCREPENCIES

Bidder is responsible for submitting all forms necessary for the City to determine compliance with State and City bidding requirements. Notwithstanding any language to the contrary contained herein, the City

may exercise its discretion to allow bidders to correct or supplement submissions after bid opening, if the minor discrepancy, bid irregularity or omission is insignificant and not one related to price, quality, quantity, time of completion or performance of the contract.

Bidders for this Contract(s) must be Pre-Qualified for at least one of the following type(s) of construction denoted by an

Building Demolition

- 101 Asbestos Removal
- 120 House Mover

- 110 Building Demolition

Street, Utility and Site Construction

- 201 Asphalt Paving
- 205 Blasting
- 210 Boring/Pipe Jacking
- 215 Concrete Paving
- 220 Con. Sidewalk/Curb & Gutter/Misc. Flat Work
- 221 Concrete Bases and Other Concrete Work
- 222 Concrete Removal
- 225 Dredging
- 230 Fencing
- 235 Fiber Optic Cable/Conduit Installation
- 240 Grading and Earthwork
- 241 Horizontal Saw Cutting of Sidewalk
- 242 Hydro Excavating
- 243 Infrared Seamless Patching
- 245 Landscaping, Maintenance
- 246 Ecological Restoration
- 250 Landscaping, Site and Street
- 251 Parking Ramp Maintenance
- 252 Pavement Marking
- 255 Pavement Sealcoating and Crack Sealing
- 260 Petroleum Above/Below Ground Storage Tank Removal/Installation
- 262 Playground Installer

- 265 Retaining Walls, Precast Modular Units
- 270 Retaining Walls, Reinforced Concrete
- 275 Sanitary, Storm Sewer and Water Main Construction
- 276 Sawcutting
- 280 Sewer Lateral Drain Cleaning/Internal TV Insp.
- 285 Sewer Lining
- 290 Sewer Pipe Bursting
- 295 Soil Borings
- 300 Soil Nailing
- 305 Storm & Sanitary Sewer Laterals & Water Svc.
- 310 Street Construction
- 315 Street Lighting
- 318 Tennis Court Resurfacing
- 320 Traffic Signals
- 325 Traffic Signing & Marking
- 332 Tree pruning/removal
- 333 Tree, pesticide treatment of
- 335 Trucking
- 340 Utility Transmission Lines including Natural Gas, Electrical & Communications
- 399 Other _____

Bridge Construction

- 501 Bridge Construction and/or Repair

Building Construction

- 401 Floor Covering (including carpet, ceramic tile installation, rubber, VCT)
- 402 Building Automation Systems
- 403 Concrete
- 404 Doors and Windows
- 405 Electrical - Power, Lighting & Communications
- 410 Elevator - Lifts
- 412 Fire Suppression
- 413 Furnishings - Furniture and Window Treatments
- 415 General Building Construction, Equal or Less than \$250,000
- 420 General Building Construction, \$250,000 to \$1,500,000
- 425 General Building Construction, Over \$1,500,000
- 428 Glass and/or Glazing
- 429 Hazardous Material Removal
- 430 Heating, Ventilating and Air Conditioning (HVAC)
- 433 Insulation - Thermal
- 435 Masonry/Tuck pointing

- 437 Metals
- 440 Painting and Wallcovering
- 445 Plumbing
- 450 Pump Repair
- 455 Pump Systems
- 460 Roofing and Moisture Protection
- 464 Tower Crane Operator
- 461 Solar Photovoltaic/Hot Water Systems
- 465 Soil/Groundwater Remediation
- 466 Warning Sirens
- 470 Water Supply Elevated Tanks
- 475 Water Supply Wells
- 480 Wood, Plastics & Composites - Structural & Architectural
- 499 Other _____

State of Wisconsin Certifications

- 1 Class 5 Blaster - Blasting Operations and Activities 2500 feet and closer to inhabited buildings for quarries, open pits and road cuts.
- 2 Class 6 Blaster - Blasting Operations and Activities 2500 feet and closer to inhabited buildings for trenches, site excavations, basements, underwater demolition, underground excavations, or structures 15 feet or less in height.
- 3 Class 7 Blaster - Blasting Operations and Activities for structures greater than 15' in height, bridges, towers, and any of the objects or purposes listed as "Class 5 Blaster or Class 6 Blaster".
- 4 Petroleum Above/Below Ground Storage Tank Removal and Installation (Attach copies of State Certifications.)
- 5 Hazardous Material Removal (Contractor to be certified for asbestos and lead abatement per the Wisconsin Department of Health Services, Asbestos and Lead Section (A&LS).) See the following link for application: www.dhs.wisconsin.gov/Asbestos/Cert. State of Wisconsin Performance of Asbestos Abatement Certificate must be attached.
- 6 Certification number as a Certified Arborist or Certified Tree Worker as administered by the International Society of Arboriculture
- 7 Pesticide application (Certification for Commercial Applicator For Hire with the certification in the category of turf and landscape (3.0) and possess a current license issued by the DATCP)
- 8 State of Wisconsin Master Plumbers License.

SECTION B: PROPOSAL

Please refer to the
Bid Express Website
at <https://bidexpress.com>
look up contract number
and go to
Section B: Proposal Page

You can access all City of Madison bid solicitations for FREE at www.bidexpress.com

Click on the “Register for Free” button and follow the instructions to register your company and yourself. You will be asked for a payment subscription preference, since you may wish to bid online someday. Simply choose the method to pay on a ‘per bid’ basis. This requires no payment until / unless you actually bid online. You can also choose the monthly subscription plan at this time. You will, however, be asked to provide payment information. Remember, you can change your preference at anytime. You will then be able to complete your free registration and have full access to the site. Your free access does not require completion of the ‘Digital ID’ process, so you will have instant access for viewing and downloading. To be prepared in case you ever do wish to bid online, you may wish to establish your digital ID also, since you cannot bid without a Digital ID.

If you have any problems with the free registration process, you can call the bidexpress help team, toll free at 1-888-352-2439 (option 1, option1).

SECTION C: SMALL BUSINESS ENTERPRISE

Instructions to Bidders City of Madison SBE Program Information

2 Small Business Enterprise (SBE) Program Information

2.1 Policy and Goal

The City of Madison reaffirms its policy of nondiscrimination in the conduct of City business by maintaining a procurement process which remains open to all who have the potential and ability to sell goods and services to the City. It is the policy of the City of Madison to allow Small Business Enterprises (SBE) maximum feasible opportunity to participate in City of Madison contracting. The bidder acknowledges that its bid has been submitted in accordance with the SBE program and is for the public's protection and welfare.

Please refer to the "ADVERTISEMENT FOR BIDS" for the goal for the utilization of SBEs on this project. SBEs may participate as subcontractors, vendors and/or suppliers, which provide a commercially useful function. The dollar value for SBE suppliers or 'materials only' vendors shall be discounted to 60% for purposes of meeting SBE goals.

A bidder which achieves or exceeds the SBE goal will be in compliance with the SBE requirements of this project. In the event that the bidder is unable to achieve the SBE goal, the bidder must demonstrate that a good faith effort to do so was made. Failure to either achieve the goal or demonstrate a good faith effort to do so will be grounds for the bidder being deemed a non-responsible contractor ineligible for award of this contract.

A bidder may count towards its attainment of the SBE goal only those expenditures to SBEs that perform a commercially useful function. For purposes of evaluating a bidder's responsiveness to the attainment of the SBE goal, the contract participation by an SBE is based on the percentage of the total base bid proposed by the Contractor. The total base bid price is inclusive of all addenda.

Work performed by an SBE firm in a particular transaction can be counted toward the goal only if it involves a commercially useful function. That is, in light of industry practices and other relevant considerations, does the SBE firm have a necessary and useful role in the transaction, of a kind for which there is a market outside the context of the SBE Program, or is the firm's role a superfluous step added in an attempt to obtain credit towards goals? If, in the judgment of the Affirmative Action Division, the SBE firm will not perform a commercially useful function in the transaction, no credit towards goals will be awarded.

The question of whether a firm is performing a commercially useful function is completely separate from the question of whether the firm is an eligible SBE. A firm is eligible if it meets the definitional criteria and ownership and control requirements, as set forth in the City of Madison's SBE Program.

If the City of Madison determines that the SBE firm is performing a commercially useful function, then the City of Madison must then decide what that function is. If the commercially useful function is that of an SBE vendor / supplier that regularly transacts business with the respective product, then the City of Madison will count 60% of the value of the product supplied toward SBE goals.

To be counted, the SBE vendor / supplier must be engaged in selling the product in question to the public. This is important in distinguishing an SBE vendor / supplier, which has a regular trade with a variety of customers, from a firm which performs supplier-like functions on an ad hoc basis or for only one or two contractors with whom it has a special relationship.

A supplier of bulk goods may qualify as an eligible SBE vendor / supplier if it either maintains an inventory or owns or operates distribution equipment. With respect to the distribution equipment; e.g., a fleet of trucks, the term "operates" is intended to cover a situation in which the supplier leases the equipment on a regular basis for its entire business. It is not intended to cover a situation in which the firm simply provides drivers for trucks owned or leased by another party; e.g., a prime contractor, or leases such a party's trucks on an ad hoc basis for a specific job.

If the commercially useful function being performed is not that of a qualified SBE vendor / supplier, but rather that of delivery of products, obtaining bonding or insurance, procurement of personnel, acting as a broker or manufacturer's representative in the procurement of supplies, facilities, or materials, etc., only the fees or commissions will apply towards the goal.

For example, a business that simply transfers title of a product from manufacturer to ultimate purchaser; e. g., a sales representative who re-invoices a steel product from the steel company to the Contractor, or a firm that puts a product into a container for delivery would not be considered a qualified SBE vendor / supplier. The Contractor would not receive credit based on a percentage of the cost of the product for working with such firms.

Concerning the use of services that help the Contractor obtain needed supplies, personnel, materials or equipment to perform a contract: only the fee received by the service provider will be counted toward the goal. For example, use of a SBE sales representative or distributor for a steel company, if performing a commercially useful function at all, would entitle the Contractor receiving the steel to count only the fee paid to the representative or distributor toward the goal. This provision would also govern fees for professional and other services obtained expressly and solely to perform work relating to a specific contract.

Concerning transportation or delivery services: if an SBE trucking company picks up a product from a manufacturer or a qualified vendor / supplier and delivers the product to the Contractor, the commercially useful function it is performing is not that of a supplier, but simply that of a transporter of goods. Unless the trucking company is itself the manufacturer or a qualified vendor / supplier in the product, credit cannot be given based on a percentage of the cost of the product. Rather, credit would be allowed for the cost of the transportation service.

The City is aware that the rule's language does not explicitly mention every kind of business that may contribute work on this project. In administering these programs, the City would, on a case-by-case basis, determine the appropriate counting formula to apply in a particular situation.

2.2 Contract Compliance

Questions concerning the SBE Program shall be directed to the Contract Compliance Officer of the City of Madison Department of Civil Rights, Affirmative Action Division, 210 Martin Luther King, Jr. Blvd., Room 523, Madison, WI 53703; telephone (608) 266-4910.

2.3 Certification of SBE by City of Madison

The Affirmative Action Division maintains a directory of SBEs which are currently certified as such by the City of Madison. Contact the Contract Compliance Officer as indicated in Section 2.2 to receive a copy of the SBE Directory or you may access the SBE Directory online at www.cityofmadison.com/civil-rights/contract-compliance/targeted-business-enterprise-programs/targeted-business-enterprise.

All contractors, subcontractors, vendors and suppliers seeking SBE status must complete and submit the **Targeted Business Certification Application** to the City of Madison Affirmative Action Division by the time and date established for receipt of bids. A copy of the Targeted Business Certification Application is available by contacting the Contract Compliance Officer at the address and telephone indicated in Section 2.2 or you may access the Targeted Business Certification Application online at www.cityofmadison.com/civil-rights/contract-compliance/targeted-business-enterprise-programs/targeted-business-enterprise. Submittal of the Targeted Business Certification Application by the time specified does not guarantee that the applicant will be certified as a SBE eligible to be utilized towards meeting the SBE goal for this project.

2.4 Small Business Enterprise Compliance Report

2.4.1 Good Faith Efforts

Bidders shall take all necessary affirmative steps to assure that SBEs are utilized when possible and that the established SBE goal for this project is achieved. A contractor who self performs a portion of the work, and is pre-qualified to perform that category of work, may subcontract that portion of the work, but shall not be required to do so. When a bidder is unable to achieve the established SBE goal, the bidder must demonstrate that a good faith effort to do so was made. Such a good faith effort should include the following:

- 2.4.1.1 Attendance at the pre-bid meeting.
- 2.4.1.2 Using the City of Madison's directory of certified SBEs to identify SBEs from which to solicit bids.
- 2.4.1.3 Assuring that SBEs are solicited whenever they are potential sources.
- 2.4.1.4 Referring prospective SBEs to the City of Madison Affirmative Action Division for certification.
- 2.4.1.5 Dividing total project requirements into smaller tasks and/or quantities, where economically feasible, to permit maximum feasible SBE participation.
- 2.4.1.6 Establishing delivery schedules, where requirements permit, which will encourage participation by SBEs.
- 2.4.1.7 Providing SBEs with specific information regarding the work to be performed.
- 2.4.1.8 Contacting SBEs in advance of the deadline to allow such businesses sufficient time to prepare a bid.
- 2.4.1.9 Utilizing the bid of a qualified and competent SBE when the bid of such a business is deemed reasonable (i.e. 5% above the lowest bidder), although not necessarily low.
- 2.4.1.10 Contacting SBEs which submit a bid, to inquire about the details of the bid and confirm that the scope of the work was interpreted as intended.
- 2.4.1.11 Completion of Cover Page (page C-6), Summary Sheet (page C-7) and SBE Contact Reports (pages C-8 and C9) if applicable.

2.4.2 Reporting SBE Utilization and Good Faith Efforts

The Small Business Enterprise Compliance Report is to be submitted by the bidder with the bid: This report is due by the specified bid closing time and date. Bids submitted without a completed SBE Compliance Report as outlined below may be deemed non-responsible and the bidder ineligible for award of this contract. Notwithstanding any language to the contrary contained herein, the City may exercise its discretion to allow bidders to correct or supplement submissions after bid opening, if the minor discrepancy, bid irregularity or omission is insignificant and not one related to price, quality, quantity, time of completion, performance of the contract, or percentage of SBE utilization.

2.4.2.1 If the Bidder meets or exceeds the goal established for SBE utilization, the Small Business Enterprise Compliance Report shall consist of the following:

- 2.4.2.1.1 **Cover Page**, Page C-6; and
- 2.4.2.1.2 **Summary Sheet**, C-7.

2.4.2.2 If the bidder does not meet the goal established for SBE utilization, the Small Business Enterprise Compliance Report shall consist of the following:

- 2.4.2.2.1 **Cover Page**, Page C-6;
- 2.4.2.2.2 **Summary Sheet**, C-7; and
- 2.4.2.2.3 **SBE Contact Report**, C-8 and C-9. (A separate Contact Report must be completed for each applicable SBE which is not utilized.)

2.5 Appeal Procedure

A bidder which does not achieve the established goal and is found non-responsible for failure to demonstrate a good faith effort to achieve such goal and subsequently denied eligibility for award of contract may appeal that decision to the Small Business Enterprises Appeals Committee. All appeals shall be made in writing, and shall be delivered to and received by the City Engineer no later than 4:30 PM on the third business day following the bidder's receipt of the written notification of ineligibility by the Affirmative Action Division Manager. Postmark not acceptable. The notice of appeal shall state the basis for the appeal of the decision of the Affirmative Action Division Manager. The Appeal shall take place in accordance with Madison General Ordinance 33.54.

2.6 SBE Requirements After Award of the Contract

The successful bidder shall identify SBE subcontractors, suppliers and vendors on the subcontractor list in accordance with the specifications. The Contractor shall submit a detailed explanation of any variances between the listing of SBE subcontractors, vendors and/or suppliers on the subcontractor list and the Contractor's SBE Compliance Report for SBE participation.

No change in SBE subcontractors, vendors and/or suppliers from those SBEs indicated in the SBE Compliance Report will be allowed without prior approval from the Engineer and the Affirmative Action Division. The contractor shall submit in writing to the City of Madison Affirmative Action Division a request to change any SBE citing specific reasons which necessitate such a change. The Affirmative Action Division will use a general test of reasonableness in approving or rejecting the contractor's request for change. If the request is approved, the Contractor will make every effort to utilize another SBE if available.

The City will monitor the project to ensure that the actual percentage commitment to SBE firms is carried out.

2.7 SBE Definition and Eligibility Guidelines

A Small Business Enterprise is a business concern awarded certification by the City of Madison. For the purposes of this program a Small Business Enterprise is defined as:

- A. An independent business operated under a single management. The business may not be a subsidiary of any other business and the stock or ownership may not be held by any individual or any business operating in the same or a similar field. In determining whether an entity qualifies as a SBE, the City shall consider all factors relevant to being an independent business including, but not limited to, the date the business was established, adequacy of its resources for the work in which it proposes to involve itself, the degree to which financial, equipment leasing and other relationships exist with other ineligible firms in the same or similar lines of work. SBE owner(s) shall enjoy the customary incidents of ownership and shall share in the risks and profits commensurate with their enjoyment interests, as demonstrated by an examination of the substance rather than form or arrangements that may be reflected in its ownership documents.
- B. A business that has averaged no more than \$4.0 million in annual gross receipts over the prior three year period and the principal owner(s) do not have a personal net worth in excess of \$1.32 million.

Firm and/or individuals that submit fraudulent documents/testimony may be barred from doing business with the City and/or forfeit existing contracts.

SBE certification is valid for one (1) year unless revoked.

**ANNUAL CONSTRUCTION & RECONSTRUCTION OF CONCRETE SIDEWALK &
INCIDENTAL CONCRETE CURB & GUTTER WORK ORDERED (DISTRICT 19) BY
THE COMMON COUNCIL
CONTRACT NO. 8754**

Small Business Enterprise Compliance Report

**This information may be submitted electronically through
Bid Express or submitted with bid in sealed envelope.**

Cover Sheet

Prime Bidder Information

Company: _____

Address: _____

Telephone Number: _____ Fax Number: _____

Contact Person/Title: _____

Prime Bidder Certification

I, _____, _____ of
Name Title
_____ certify that the information
Company

contained in this SBE Compliance Report is true and correct to the best of my knowledge and belief.

Witness' Signature

Bidder's Signature

Date

**ANNUAL CONSTRUCTION & RECONSTRUCTION OF CONCRETE SIDEWALK &
INCIDENTAL CONCRETE CURB & GUTTER WORK ORDERED (DISTRICT 19) BY
THE COMMON COUNCIL
CONTRACT NO. 8754**

Small Business Enterprise Compliance Report

SBE Contact Report

Submit separate copy of this form for each SBE which you are not able to utilize towards meeting the SBE goal for this project. Attach separate sheets if necessary.

SBE Information

Company: _____

Address: _____

Telephone Number: _____

Contact Person/Title: _____

1. Outline below all efforts to solicit a bid from the above SBE. Include date, means of contact, who from your company made this contact and the result.

2. Describe the information provided to the aforementioned SBE regarding the scope of work for which he/she was to provide a bid.

Is this the same scope of work on which the subcontractor you intend to utilize based his/her bid?

Yes No

3. Did this SBE submit a bid? Yes No

4. Is the General Contractor pre-qualified to self-perform this category of work?

Yes No

5. If you responded "Yes" to Question 3, please check the items below which apply and provide the requested detail. If you responded "No" to Question 3, please skip ahead to item 6 below.

The SBE listed above is unavailable for work on this project for the following reasons. Provide specific detail for this conclusion.

The SBE listed above is unqualified for work on this project. Provide specific details for this conclusion.

The SBE listed above provided a price that was unreasonable (i.e. more than 5% above the lowest bidder). Provide specific detail for this conclusion including the SBE's price and the price of the subcontractor you intend to utilize.

A contract with the SBE listed above may constitute a breach of the bidder's collective bargaining agreements. Provide specific detail for this conclusion including, but not limited to, correspondence from the SBE indicating it will not sign a project labor agreement and/or correspondence from the applicable trade union indicating a project labor agreement will not be allowed at the time of project bidding.

Other; please specify reason(s) other than listed above which made it impossible for you to utilize this SBE on this project.

6. Describe any other good faith efforts:

SECTION D: SPECIAL PROVISIONS

ANNUAL CONSTRUCTION & RECONSTRUCTION OF CONCRETE SIDEWALK & INCIDENTAL CONCRETE CURB & GUTTER WORK ORDERED (DISTRICT 19) BY THE COMMON COUNCIL CONTRACT NO. 8754

It is the intent of these Special Provisions to set forth the final contractual intent as to the matter involved and shall prevail over the Standard Specifications and plans whenever in conflict therewith. In order that comparisons between the Special Provisions can be readily made, the numbering system for the Special Provisions is equivalent to that of the Specifications.

Whenever in these Specifications the term "Standard Specifications" appears, it shall be taken to refer to the City of Madison Standard Specifications for Public Works Construction and Supplements thereto.

SECTION 102.11: BEST VALUE CONTRACTING

This Contract shall be considered a Best Value Contract if the Contractor's bid is equal to or greater than \$75,500 for a single trade contract; or equal to or greater than \$369,500 for a multi-trade contract pursuant to MGO 33.07(7).

SECTION 104 SCOPE OF WORK

The Contractor shall perform repair work primarily throughout Aldermanic District 19. This work includes replacing defective sidewalk, curb and gutter, and sidewalk ramps, including truncated domes (supplied by the City of Madison), and associated work. A list of repair locations and an area map have been provided within these Special Provisions for reference.

The Contractor shall also install new sidewalk and concrete bus pads at those locations designated by the Common Council, and as directed by the Engineer.

SECTION 104.3 CHANGES IN THE WORK

The quantities of the items listed in this Contract are estimates only, based upon sidewalks marked in the 19th Aldermanic District. The quantities of the items are subject to change.

The City reserves the right to decrease or increase any of the quantities of the items bid upon without any change in the unit price bid, unless by mutual agreement by both the Contractor and the City.

If the quantity of any item is reduced, such decrease **SHALL NOT** constitute a claim for damages by the Contractor for loss of anticipated profits, **NOR** shall the Contractor be compensated for any overhead, equipment, material, and labor charges, or any other costs incurred in the expectation of any quantity of work originally estimated in the Contract.

SECTION 104.4 INCREASE OR DECREASE QUANTITIES

The Contractor shall note that some bid item quantities may increase or decrease based on what is encountered in the field. If the actual field conditions vary from the plan quantity, no additional compensation shall be given for increasing or decreasing quantities. Any overruns shall be paid for under the appropriate bid item(s) without any penalty or change to the bid item price for the associated bit item. The Contractor shall not be reimbursed for any deletions to the contract. No change to the unit bid price will be allowed for changes to the quantities.

The City reserves the authority to delete or add any number of these systems from the Contract. Should this occur the Contractor shall not be eligible for any additional compensation for the remainder of the systems.

SECTION 104.10 CLEANING UP

Remaining concrete dust and slurry shall be cleaned and removed from sidewalk surface as well as surrounding railings, sidewalk, pavement, driveways, landscaping, or other objects in the vicinity of work upon completion of concrete sawcutting.

Excess concrete from finishing operations and from spillage into SASs and inlets and on adjacent sidewalk and/or street shall be removed immediately.

This work shall be incidental to operations connected with this contract.

SECTION 105.12 COOPERATION OF THE CONTRACTOR

The City of Madison has been given to understand that work may be undertaken by others in approximately the same time frame in District 19 as this proposed project. This contract shall not be responsible for removing/replacing sidewalk within the limits of the other reconstruction projects. A separate contract shall be awarded to sawcut trip hazards. This work may be ongoing at the same time. It shall be the Contractor's responsibility to verify this information and subsequent changes in the scheduling of the work by others and to make corrections in his/her construction timetable as required. The Contractor shall coordinate the work under this contract with the work by others stated below.

Sidewalk and curb repair/replacement projects including:

- *Horizontal Sawcutting of Concrete Sidewalk, District 19 (Contract #8756)
- *Mineral Point Rd Widen Sidewalk for East-West BRT (Contract #8717)
- *Public Works Projects, Private Developments, and Utility Work in District 19

Projects and/or Streets may be deleted or added to the above list.

SECTION 107.1 PUBLIC CONVENIENCE AND SAFETY

The Contractor shall strictly adhere to Section 182.0175, Wisconsin Statutes, regarding notification and location of utilities, including but not limited to three working days advance notice. The Contractor shall notify the Diggers Hotline at 1-800-242-8511 before moving onto and starting work on each of the various streets.

The Contractor shall schedule the operations so as to cause a minimum of interruption, interference or disturbance to the operation of stores, businesses, office buildings, hotels, churches, etc., and to allow access by pedestrians and emergency, delivery and service vehicles at all times.

The contractor shall coordinate work with other construction projects in District 19 so that sidewalk is open on one side of the street at all times.

The contractor shall not work on sidewalks on streets within two blocks of schools while in session.

If sidewalk exists on both sides of any given block, the Contractor shall complete all repairs and reopen the sidewalk on one side of the block before beginning repairs on the opposite side of the block.

The Contractor shall not progress through the Aldermanic District in a random fashion. A single ward of the district shall be completed before moving into another ward unless otherwise directed by the Engineer.

The Contractor shall properly barricade and light all work areas in accordance with the City of Madison Standards for Sidewalk and Bike Closures and the State of Wisconsin Standard Detail Drawing S.D.D. 15D30-1.

Access to all driveways within the project limits shall be maintained whenever possible. During times when work is through a driveway or will prevent access to driveways, the Contractor shall notify all residents, a minimum of 48 hours in advance, if vehicular access cannot be provided to their property. All residential driveway access shall be restored within ten (10) days of removal, including concrete cure time and asphalt paving.

Access to commercial driveways and multi-family units shall be maintained at all times unless arrangements are made with the property owner and approved by the Engineer. No additional compensation shall be given for maintaining access.

At locations with sidewalk repairs through driveways, if curing concrete is not in place prior to the weekend, $\frac{3}{4}$ " crushed stone or crushed concrete shall be furnished and installed by the Contractor to allow for weekend access unless otherwise directed by the Engineer. All cost for the furnishing and installation and removal of $\frac{3}{4}$ " crushed stone or crushed concrete shall be incidental to the various items of construction.

SECTION 107.13 TREE PROTECTION SPECIFICATIONS

107.13(c) SIDEWALK EXCAVATION & INSTALLATION

The City Forester will review sidewalk that is marked for removal and adjacent to street trees. Forestry will mark sidewalk with "NRC" (No Root Cutting) next to trees that sidewalk removal and replacement has a greater potential to damage tree roots. The Contractor shall proceed in the following sequence to repair sidewalk marked with NRC as follows:

1. Place a yellow ribbon around the tree marked NRC at approximately 4-feet from the ground in order to highlight these trees for the equipment operator removing the concrete;
2. Ribbon shall remain until forms have been removed;
3. Carefully remove the concrete sidewalk so marked and those adjacent sidewalk sections six (6) feet on either side of the visible root flair without damaging roots;
4. At the City's discretion, install a type II barricade;
5. Await inspection by Forester, who shall determine which roots can or cannot be cut or shaved and communicate his/her findings to the Contractor and the Engineering Construction Inspector. After the Contractor notifies the City Forestry staff that the removals are complete and ready for their determination, the City Forestry staff shall respond by then end of next work day. Rain days, weekends and holidays do not count as a work day for this purpose.
6. Proceed to cut or shave roots in the presence and under the direction of the Forester;
7. Install the granular sub-base, 3-inch minimum depth if the sub-grade is not acceptable, and new concrete sidewalk, 5-inch minimum depth;
8. Remove ribbon.

At locations where the sidewalk is to be removed and replaced that are adjacent to street trees that are not marked "NRC", the Contractor can remove the concrete and underlying soil to sub-grade without notification to the City Forestry Representative. The Contractor and the City shall review the construction site for privately owned trees (on private property, but near the sidewalk to be removed) that could require the above process. In those cases, the trees shall be reviewed on a case-by-case basis with the property owner.

Contractor shall not cut any roots that are 3” or larger in diameter without prior permission from the City Forestry Representative for sidewalk installation or repair within five (5) feet of any tree located in the terrace as measured from the outside edge of the tree trunk or visible aboveground portion of the root system. In situations where root severing has to occur, the root cutting will be clean cuts – not jagged or ripped. The use of a Backhoe to clean cut tree roots is NOT acceptable. All roots over one (1) inch in diameter that are damaged shall be cleanly cut immediately back of the damaged section on the same day of excavation. Exposed roots should be covered as soon as excavation and installation are complete.

107.13(d) ROOT CUTTING / ROOT GRINDING

Roots shall be cut or ground as specified by the City Forestry Representative. This cutting or grinding shall require the use of tools such as: stump grinders; lopping shears; root saws; sawzall; front mounted stump or wheel grinders; and chainsaws. Unless otherwise specified the Contractor shall be paid per linear foot for Root Cutting for the length of the NRC Curb or NRC sidewalk, with a maximum length of fifteen (15) linear feet per NRC location, more specifically as follows:

ROOT CUTTING - SIDEWALK

DESCRIPTION

This item shall include all root cutting and / or root grinding as determined by the City Forestry Representative for roots under removed sidewalk that has been marked with “NRC” for No Root Cut until further inspection. Work under this item shall include all work, materials, labor and incidentals necessary to cut or grind the root, using proper tools as prescribed by the City Forestry Representative.

METHOD OF MEASUREMENT

Root Cutting – Sidewalk shall be measured per linear foot of sidewalk that is marked with “NRC” in the field, with a maximum measurement of 15 linear feet per tree location.

BASIS OF PAYMENT

Root Cutting – Sidewalk shall be measured as described above which shall be full compensation for all work, materials and incidentals to complete the work as described above regardless of the degree of difficulty per given location.

SECTIONS 107.2 PROTECTION AND RESTORATION OF PROPERTY AND PROPERTY MONUMENTS

Care shall be taken not to disturb property irons, sodded areas, landscaping, and retaining walls on private property. The Contractor shall use care around all existing trees, plantings, fences, walls, steps and driveways that are to remain. Damage to these items during construction shall be repaired or replaced at the Contractor’s expense.

Sidewalk forms, form pins and all other items incidental to the work shall not be left or stored on the sidewalk or on private property.

SECTION 107.6 DUSTPROOFING

Whenever sawcutting of concrete is required, the sawcutting shall be done by a means that will eliminate any dust.

The Contractor shall take all necessary steps to control dust arising from operations connected with this contract. When ordered by the Engineer, the Contractor shall dustproof the construction area by using power sweepers and water. Dustproofing shall be incidental with operations connected with this contract.

SECTION 107.7 MAINTENANCE OF TRAFFIC

Lane closures on arterial and collector streets shall require a Traffic Control Plan approved by Lukas Collins, City Traffic Engineering, llcollins@cityofmadison.com, 261-9625. The Contractor shall not start work within the arterial or collector street lane closure area until the Traffic Engineering Department has approved the Traffic Control Plan and traffic control devices have been installed, in accordance with the approved plan. Failure of the Contractor to obtain approval of a Traffic Control Plan, as specified above, may prevent the Contractor from starting work and shall be considered a delay of the project, caused by the Contractor. Peak hour traffic restrictions may apply as directed by the Traffic Engineer.

No work shall occur during peak hour traffic times on collector and arterial streets and as directed by the Engineer. Peak hour traffic times are 7:00 a.m. to 8:30 a.m. and 4:00 p.m. to 5:30 p.m.

On-street parking may be removed by the Contractor to facilitate sidewalk construction and maintain traffic flow. The Contractor shall notify the Traffic Engineering Department forty-eight (48) hours in advance of proposed parking removal. The Contractor shall obtain from the City and place "No Parking" portables, "No Parking" cardboard signs or meter bags whichever is applicable for the particular street. "No Parking" must be posted in advance of construction.

On streets without time restricted parking, the Contractor shall post said streets at least forty eight (48) hours prior to beginning work with "No Parking" signs legibly marked with the date and time of restricted parking. The Contractor shall notify the Police Department Traffic Bureau at 266-4622 during regular hours or the Police Dispatcher after regular hours stating the construction company name, the contract number, the street or streets posted, the time and date posted, and shall request the police department personnel check the posting.

On streets with time restricted parking, the Contractor shall post said street at least twelve hours prior to beginning work with "No Parking" signs legibly marked with the date and time of restricted parking. The Contractor shall notify the Police Department Traffic Bureau at 266-4622 during regular hours or the Police Dispatcher after regular hours stating the construction company name, the contract number, the street or streets posted, the time and date posted, and shall request the police department personnel check the posting.

On all streets where residential permit parking is allowed, the Contractor shall post said street at least forty-eight (48) hours prior to beginning work with "No Parking" signs legibly marked with the date and time of restricted parking. Residential permit parking zones are indicated with a zone number on a lower corner of the permanent time restriction sign. The Contractor shall notify the Police Department Traffic Bureau at 266-4622 during regular hours or the Police Dispatcher after regular hours stating the construction company name, the contract number, the street or streets posted, the time and date posted, and shall request the police department personnel check the posting.

"No Parking" signs shall be posted a minimum of three (3) feet above curb elevations. If no work is begun on the posted street within two (2) days of the posted start date, the Contractor shall remove the "No Parking" signs and repost the street when ready to begin work on that street.

The Contractor shall maintain two-way traffic during the performance of all work covered by the contract.

Traffic control shall consist of furnishing and maintaining all provisions for traffic control in accordance with the Federal Highway Administrations "Manual on Uniform Traffic Control Devices"(MUTCD) and the City of Madison Standards for sidewalk and bikeway closures and the State of Wisconsin Standard Detail Drawing S.D.D. 15D 30-1.

No construction equipment or materials shall be stored in the peak hour restriction roadway or street right-of-way that is open to traffic during non-working hours.

The work shall be arranged so that there is a minimum of interference with ingress and egress to private property. The Contractor shall furnish and install 3/4" crushed stone or crushed concrete on walkways and driveways as directed by the Engineer. All costs for this work shall be incidental to the various items of construction.

This contract does not include a separate contract item for Traffic Control. All the work herein before prescribed, required and performed will not be separately measured for payment, but will be considered incidental to other items in the contract.

SECTION 107.8 NOTIFICATION WHEN CLOSING STREET

The Contractor shall not remove traffic signs. For removal and replacement of traffic and parking signs, contact the City of Madison Traffic Engineering Operations, 1120 Sayle Street, 266-4767, 8:00 a.m. to 4:00 p.m., a minimum of one (1) working day in advance of when any existing signs need to be removed. This service is provided free of charge. If the Contractor removes the signs, the Contractor will be billed for the reinstallation of, and any damage to, signing equipment.

SECTION 107.9 BARRICADES, WARNING SIGNS AND FLAGMEN

Should the Contractor require occupying a lane of traffic during non-peak hours, an electric arrow board and appropriate signing will be required. The cost of the arrow board and signing shall be at the Contractor's expense.

The Contractor shall barricade and light all work areas in accordance with the Federal Highway Administrations "Manual on Uniform Traffic Control Devices" (MUTCD).

Electric lighting (flashers) shall be used for lighting of work areas. Type II barricades shall be used for all work in the sidewalk, drive apron, and curb and gutter area. All costs pertaining to the above work shall be at the Contractors expense.

SECTION 109.2 PROSECUTION OF THE WORK

The Contractor shall begin work for this project on or before **April 8, 2024**. Work shall begin only after the start work letter is received. If it is desirable to begin work before the above-mentioned date, the Contractor shall establish a mutually acceptable date with the City Engineer. The Contractor shall limit workdays to 7:00 a.m. to 7:00 p.m. No work shall be allowed on Sundays and holidays unless approved by the Engineer.

All work shall be completed on or before **OCTOBER 4, 2024**.

The Contractor shall work such overtime as required by the Engineer to meet the requirements of this project at no additional cost to the City.

The time of completion will be computed in accordance with Section 109.7 of the Standard Specifications starting with the latest start date shown above or the actual date work begins whichever is sooner.

- A. In the event that the Contractor fails to shown an acceptable rate of progress, the Contractor will be notified in writing of such and have seven (7) calendar days in which to resume work. Failure to respond to said notice, would subject the Contractor to paragraph C. of this section.
- B. The Contractor shall furnish a minimum of one (1) complete working crew in order to insure the completion of the work contemplated by this contract.

A complete working crew shall consist of at least the following personnel:

- 1. One Foreman

2. One Cement Finisher
 3. Two Laborers for Concrete Work
 4. Grading force sufficient to prepare sufficient grade ahead of form setting and concrete work in order that concrete work shall not be delayed.
 5. Backfilling and cleanup force sufficient to restore disturbed areas within one (1) work day after concrete is cured.
- C. There shall be deducted from any monies due or that may become due the Contractor, the sum of \$425.00 for each and every work day that the Contractor shall fail to provide the working forces as specified in paragraph B above. This sum shall be considered and treated not as a penalty but as fixed, agreed and liquidated damages due the City of Madison from the Contractor by reason of inconvenience to the public, added costs of engineering and supervision, maintenance of detours and other items which have caused an expenditure of public funds resulting from his/her failure to comply with the requirements of paragraph A above.
- D. Where any deductions from or forfeitures of payment in connection with the work of this contract are duly and properly declared or imposed against the Contractor, in accordance with the terms of this contract, State Laws, or Ordinances of the City, the total amount thereof may be withheld from any money whatsoever due or to become due the Contractor under the contract, and when deducted, shall be deemed and taken as payment in such amount.
- E. A "Work Day" shall be any day that a Contractor can work on a project and it would or does necessitate an Engineer or Inspector on the project for any part of the day. If inclement weather curtails construction, the Engineer shall decide what portion, if any part of a day, shall be called a "Work Day". Work days may be counted to the nearest one-half day. A record of work days shall be kept on the job by the Engineer or Inspector.

SECTION 109.3 LIMITATIONS OF OPERATIONS

Sidewalk and driveway aprons in residential areas shall be replaced within three (3) work days after it has been made impassable or removed.

Sidewalk, driveways, and drive aprons adjoining multi-family units and business properties shall be replaced within twenty-four (24) hours after being made impassable or removed. This does not eliminate the requirement for maintaining driveway access to multi-family unit and commercial properties at all times as described in Section 107.1 within these Special Provisions.

The Contractor shall properly barricade all work areas until all patching, topsoil, seed and matting work is complete.

SECTION 109.14 MOBILIZATION

This contract does not include a separate contract item for Mobilization. All the work herein before prescribed, required and performed will not be separately measured for payment, but will be considered incidental to other items in the contract.

SECTION 201 EXCAVATION CUT

The cost of excavating and preparation of subgrade including subbase, backfilling, and disposal of surplus materials shall be incidental to the new sidewalk Bid Items 5-Inch Concrete Sidewalk and 7-Inch Concrete Sidewalk & Drive.

At locations where excavation is required at a depth greater than seven (7) inches for 5-Inch Concrete Sidewalk, the amount over seven inches shall be paid for at the unit price as Excavation Cut and the difference to be backfilled shall be paid for at the unit price as Crushed Stone.

At locations where excavation is required at a depth greater than nine (9) inches for 7-Inch Concrete Sidewalk and Drive, the amount over nine inches shall be paid for at the unit price as Excavation Cut and the difference to be backfilled shall be paid for at the unit price as Crushed Stone.

SECTION 210 EROSION CONTROL

Material stored at the project site, for use as backfill materials shall be stored in such a manner that will not result in runoff of stockpiled material into streets or drainage facilities in the event of rain. Excavated materials and imported backfill materials stored on street and sidewalks pavements shall be removed from the street and sidewalk pavements by hand shoveling and brooming at the end of each work day.

SECTION 301.8 PROTECTION OF THE CONCRETE

The Contractor shall protect all concrete work subjected to cold weather. Protection of same shall be done in accordance with Madison Standard Specifications. The Contractor shall protect all concrete work against damage or defacement of any kind until it has been accepted by the City. Concrete not acceptable to the Engineer, shall be removed and replaced, or repaired to the satisfaction of the Engineer. All costs pertaining to the above work shall be at the Contractor's expense.

SECTION 303 CONCRETE SIDEWALKS, CONCRETE DRIVEWAYS, CONCRETE MOUNTABLE MEDIAN ISLAND NOSE AND STEPS OF CONCRETE MASONRY

Existing concrete, asphalt mixes, or other types of material used to shim raised sidewalks, shall be removed from adjacent sidewalk stones prior to placing new sidewalk.

All debris shall be removed from excavated areas prior to placement of the topsoil, crushed stone, and asphalt material.

Where directed by the Engineer, and in accordance with the requirements of Section 302.2(d) and 303.2(d) of the Standard Specifications, the Contractor shall install expansion joint filler.

SECTION 303.2(n) CURB RAMP DETECTABLE WARNING FIELD

MATERIALS

This section shall be revised to include The City of Madison shall furnish the Detectable Warning Fields.

The Contractor shall contact City of Madison Engineering Services, 1600 Emil Street, 608-266-4430, during regular business hours, a minimum of one working day in advance to schedule pick-up of the cast iron plates. The Contractor shall pick up the cast iron plates between the hours of 7:30 a.m. and 8:00 a.m.

SECTION 305.2 REMOVE & REPLACE 5 INCH CONCRETE SIDEWALK-SIDEWALK REPLACEMENT PROGRAM; REMOVE & REPLACE 7 INCH CONCRETE SIDEWALK & DRIVE-SIDEWALK REPLACEMENT PROGRAM

DESCRIPTION

All sidewalk removed at crosswalks shall be replaced with 7 inches of concrete. Concrete walk and drive apron shall consist of removing and replacing existing concrete walk and drive apron where designated by the Engineer in accordance with section 303.3 of The City of Madison Standard Specifications except as modified herein.

Removal and replacement of sidewalk and drive aprons shall include all costs for excavating, replacement of disturbed sub-base material with four inches (4") of 3/4" crushed stone or crushed concrete, grade preparation, tree root removal, expansion joints and disposal. Tree root removal shall be completed in accordance with section 107.13 Tree Protection Specification.

Removal of sidewalks and drive aprons shall include excavation of existing material including asphalt material, up to one (1) foot on each side of the sidewalk or drive aprons, as the case may be, except all work done in the vicinity of any tree located in the terrace shall be completed in accordance with section 107.13 Tree Protection Specification. All material shall be hauled from the site. At no time shall any material be deposited on private property or terrace areas.

Existing concrete, asphalt mixes or other types of material used to shim raised sidewalks shall be removed from adjacent sidewalk stones prior to placing new sidewalk.

After the new sidewalks have been constructed and the forms removed, the excavated areas adjacent to the sidewalk shall be back filled immediately with the appropriate material; topsoil, crushed stone, concrete or asphalt mix.

The cost of placing and compacting select backfill shall be incidental to this item.

Transverse full depth sawcuts shall be incidental to the removal item.

All debris shall be removed from the excavated areas prior to placement of the topsoil.

The Contractor shall take precautions during construction operations not to disfigure, scar, or impair the health of any tree on public or private property.

The Contractor shall remove tree roots from existing live trees in accordance with section 107.13 Tree Protection Specification.

Tree roots ends one-half inch (1/2") and up which are severed shall be cut in accordance with section 107.13 Tree Protection Specification. The tree root ends shall be back filled with soil or other suitable means immediately following the cutting.

Sidewalk and driveway aprons in residential areas shall be replaced within three (3) work days after it has been made impassable or removed. Sidewalk, driveways, and drive aprons adjoining multifamily units and business properties shall be replaced within twenty-four (24) hours after being made impassable or removed.

METHOD OF MEASUREMENT

Concrete sidewalk shall be measured by area in square feet.

BASIS OF PAYMENT

The contract unit price shall be paid as per Section 303.3(b) of The City of Madison Standard Specifications except that the unit price shall include: removal of sidewalk or drive apron; asphalt sawcut; fill; topsoil; seed and matting.

SECTION 402 ASPHALT CONSTRUCTION

Asphalt pavement, installed with this contract, shall conform to all the pertinent requirements of Section 402 of the Standard Specifications except as modified herein.

For temporary sidewalks the mixture shall be installed one (1) inch in compacted thickness and to the width designated in the field by the Engineer. The existing base or foundation shall be leveled and mechanically compacted.

Patching along curb and gutter, driveways, sidewalks, and other areas shall be done at the locations and to dimensions and depths as laid out in the field by the Engineer. Tack coat shall be applied to all adjacent existing concrete and Asphalt surfaces.

The unit price bid for HMA pavement shall include the cost of tack coat materials.

BID ITEM 40202 – HMA PAVEMENT 4 LT 58-28 S

METHOD OF MEASUREMENT

HMA Pavement 4 LT 58-28 S shall be measured by the area in square yard.

BID ITEM 90001 - HIGH EARLY STRENGTH CONCRETE, REMOVE AND REPLACE 7-INCH CONCRETE SIDEWALK -SIDEWALK REPLACEMENT PROGRAM

The Contractor shall use high early strength concrete on driveways and sidewalks in areas designated by the Engineer.

BID ITEM 90002 – BUS PAD

DESCRIPTION

This item involves the construction of new 7” concrete bus pads at locations specified in these Special Provisions. Additional locations may be added. Madison Metro staff will mark specific bus pad locations on the curb.

METHOD OF MEASUREMENT

Bus Pad shall be measured by the area in square feet.

In cases where sidewalk is required to connect the bus pad to the mainline walk, it shall be paid in square feet under bid item 30301; 5” Concrete Sidewalk.

BASIS OF PAYMENT

The contact price for Bus Pad, measured as provided above, shall be payment in full for the work as outlined above, including: excavation, disposal of removed material; preparation of subgrade including subbase; finishing and protecting; fill, topsoil, seed and matting, and for all labor, tools, equipment and incidentals necessary to complete the work.

City of Madison Alder District 19

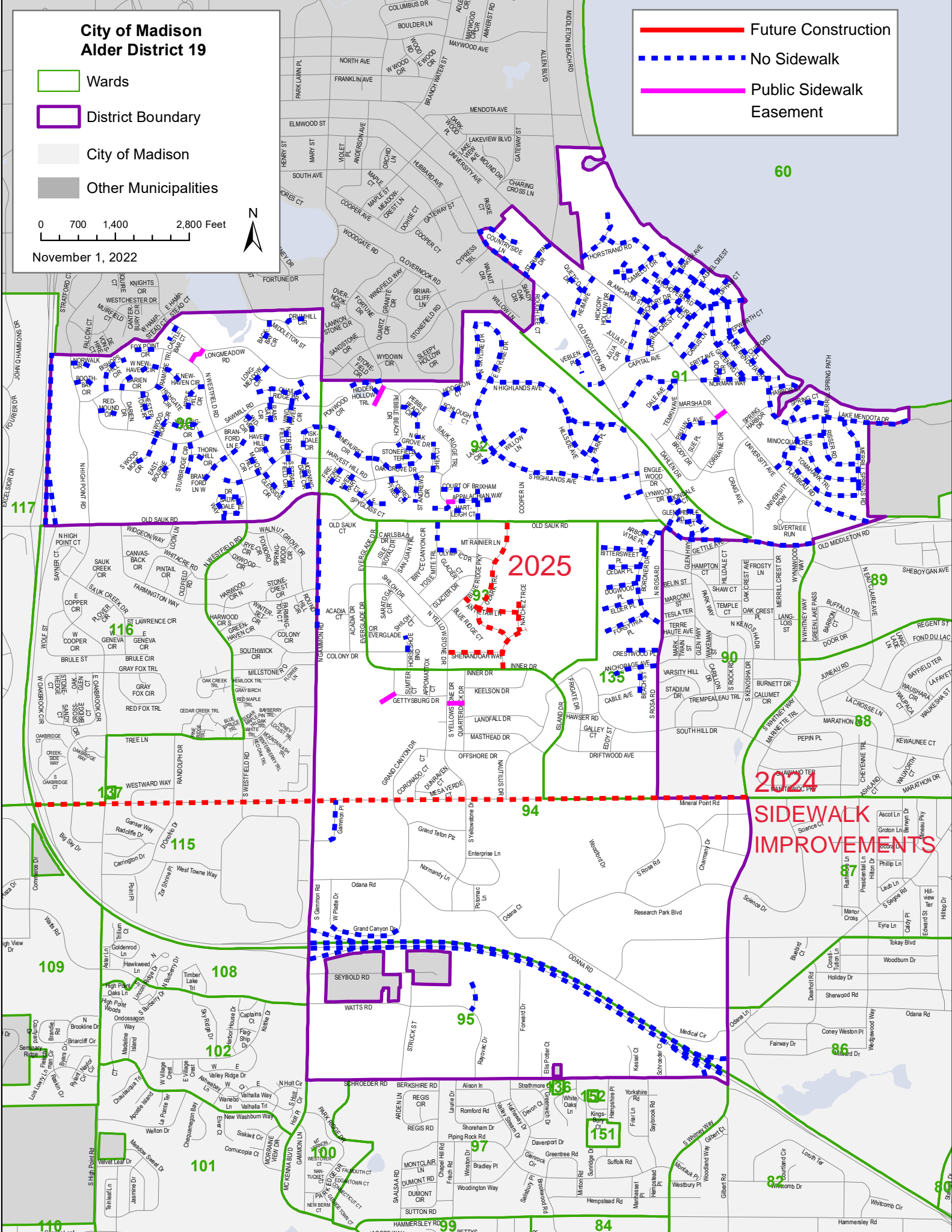
- Wards
- District Boundary
- City of Madison
- Other Municipalities

0 700 1,400 2,800 Feet

November 1, 2022



- Future Construction
- No Sidewalk
- Public Sidewalk Easement



2024 SIDEWALK IMPROVEMENTS

2025

District 19 Sidewalk Repairs

Contract #8754

Ward	Address	Frontage	Remove & Replace 5" Sidewalk (SF)	Remove & Replace 7" Sidewalk (SF)	5" New Sidewalk (SF)	7" New Sidewalk (SF)	Bus Pads (SF)	Remove & Replace C&G (LF)	Adj. MH (EA)	Detectable Warning Field (SF)	Comments
091	5320 Brody Dr	Brody Dr	32.0								abuts catch basin
091	5320 Brody Dr	Brody Dr		53.3							At driveway, by 5302
091	5320 Brody Dr	Brody Dr	266.5								between dw's, 5302-5340 16 stone run
091	5320 Brody Dr	Brody Dr		106.6							At driveway, 5302-5340, 16 stone run
091	5320 Brody Dr	Brody Dr	53.3								next to dw, 5302-5340, 16 stone run
091	5320 Brody Dr	Brody Dr	133.3								by 5334/5336
091	5320 Brody Dr	Brody Dr	266.5								by 5338-5340
091	5320 Brody Dr	Brody Dr	80.0								by 5340
091	5320 Brody Dr	Brody Dr	80.0								by 5340
091	5343 Brody Dr	Brody Dr	36.0								
091	5401 Brody Dr	Lorraine Dr	26.7								
091	5405 Brody Dr	Brody Dr	32.0								
091	5409 Brody Dr	Brody Dr	53.3								At driveway
091	5410 Brody Dr	Brody Dr	106.6								
091	5421 Brody Dr	Brody Dr		54.0						8	ramp
091	5438 Brody Dr	Brody Dr		72.0						8	ramp
091	5501 Brody Dr	Brody Dr	106.6								
091	1625 Capital Ave	Capital Ave	30.0								
091	1625 Capital Ave	Capital Ave	25.0								At driveway
091	1625 Capital Ave	Capital Ave	25.0								
091	1630 Capital Ave	Capital Ave			12.0						waterway
091	1630 Capital Ave	Capital Ave	55.0								At driveway
091	1647 Capital Ave	Capital Ave	53.3								
091	1647 Capital Ave	Capital Ave	50.0								SAS in section
091	1651 Capital Ave	Capital Ave	100.0								
091	1655 Capital Ave	Capital Ave		64.0							7" at shared dw with 1659
091	1659 Capital Ave	Capital Ave	58.6								
091	1 Craig Ave	University Ave	25.0								
091	1 Craig Ave	University Ave	150.0				160.0				(19-02) S side of University Ave, E of Craig Ave. Bus pad only (approx. 20'x8').
091	2 Craig Ave	University Ave	35.0								Southerly side of University Ave, along wall to pedestrian underpass.
091	2 Craig Ave	University Ave		72.0						8	Ramp crossing University Ave, towards Spring Harbor Dr.
091	5413 Dahlen Dr	Dahlen Dr	106.6								
091	5414 Dahlen Dr	Dahlen Dr	53.3								
091	5425 Dahlen Dr	Dahlen Dr	26.7								
091	5426 Dahlen Dr	Dahlen Dr	26.7								At driveway
091	5430 Dahlen Dr	Dahlen Dr	80.0								
091	5434 Dahlen Dr	Dahlen Dr	26.7								private tree
091	5438 Dahlen Dr	Dahlen Dr	53.3								At driveway
091	5441 Dahlen Dr	Dahlen Dr	106.6								
091	5501 Dahlen Dr	Dahlen Dr	80.0								
091	5505 Dahlen Dr	Dahlen Dr	133.3								
091	5506 Dahlen Dr	Dahlen Dr	26.7								
091	5509 Dahlen Dr	Dahlen Dr	53.3								At P.L. 5513, 4 stones total, at driveway
091	5513 Dahlen Dr	Dahlen Dr	80.0								
091	5513 Dahlen Dr	Dahlen Dr	58.6								At P.L. 5509, 4 stones total
091	5529 Dahlen Dr	Dahlen Dr	106.6								
091	1706 Heim Ave	Old Middleton Rd	50.0								SAS in section
091	17 Julia Cir	Julia Cir	53.3								

District 19 Sidewalk Repairs

Contract #8754

Ward	Address	Frontage	Remove & Replace 5" Sidewalk (SF)	Remove & Replace 7" Sidewalk (SF)	5" New Sidewalk (SF)	7" New Sidewalk (SF)	Bus Pads (SF)	Remove & Replace C&G (LF)	Adj. MH (EA)	Detectable Warning Field (SF)	Comments
091	21 Julia Cir	Julia Cir	80.0								
091	5 Julia Cir	Julia Cir	26.7								
091	5825 Julia St	Julia St	26.7								
091	5209 Lake Mendota Dr	University Ave					75.0				(19-01) N side of University Ave, E of Craig Ave. Bus pad only (approx. 15'x5').
091	5321 Lake Mendota Dr	Lake Mendota Dr	26.7								
091	1001 Lorraine Dr	Lorraine Dr		99.0						8	ramp
091	1002 Lorraine Dr	Lorraine Dr	106.6								
091	1002 Lorraine Dr	Lorraine Dr	165.2								
091	1002 Lorraine Dr	Lorraine Dr		77.0						8	ramp
091	1002 Lorraine Dr	Brody Dr	106.6								
091	1002 Lorraine Dr	Brody Dr	26.7								At driveway
091	1006 Lorraine Dr	Lorraine Dr	26.7								
091	1010 Lorraine Dr	Lorraine Dr	58.6								
091	1010 Lorraine Dr	Lorraine Dr	80.0								At driveway
091	1017 Lorraine Dr	Lorraine Dr	133.3								
091	1022 Lorraine Dr	Lorraine Dr	37.3								
091	1029 Lorraine Dr	Lorraine Dr	245.2								thru dw
091	1102 Lorraine Dr	Lorraine Dr	26.7								
091	1105 Lorraine Dr	Lorraine Dr	26.7								
091	1105 Lorraine Dr	Lorraine Dr	85.3								
091	1106 Lorraine Dr	Lorraine Dr	26.7								
091	1109 Lorraine Dr	Lorraine Dr	53.3								At driveway
091	1109 Lorraine Dr	Lorraine Dr	58.6								
091	1114 Lorraine Dr	Lorraine Dr	53.3								At driveway
091	1117 Lorraine Dr	Lorraine Dr	53.3								
091	1118 Lorraine Dr	Lorraine Dr	32.0								private tree
091	1121 Lorraine Dr	Lorraine Dr	106.6								
091	1122 Lorraine Dr	Lorraine Dr	133.3								At driveway, 1 stone At P.L. 1118
091	1125 Lorraine Dr	Lorraine Dr	53.3								At driveway, At P.L. 1129, 4 stones total
091	1129 Lorraine Dr	Lorraine Dr	58.6								At P.L. 1125, 4 stones total
091	913 Lorraine Dr	Lorraine Dr	80.0								
091	917 Lorraine Dr	Brody Dr	26.7								
091	5401 Marsha Dr	Pauline Ave	58.6								
091	5401 Marsha Dr	Pauline Ave	32.0								
091	5402 Marsha Dr	Marsha Dr	26.7								At driveway
091	5406 Marsha Dr	Marsha Dr	80.0								At driveway
091	5410 Marsha Dr	Marsha Dr	53.3								
091	5502 Marsha Dr	Marsha Dr	58.6								
091	5509 Marsha Dr	Marsha Dr	53.3								At driveway
091	5513 Marsha Dr	Marsha Dr	53.3								
091	5513 Marsha Dr	Marsha Dr	106.6								3 stones at driveway
091	5521 Marsha Dr	Marsha Dr	106.6								
091	5522 Marsha Dr	Marsha Dr	53.3								At driveway
091	5526 Marsha Dr	Marsha Dr	32.0								
091	5529 Marsha Dr	Marsha Dr	80.0								
091	5905 Old Middleton Rd	Old Middleton Rd	80.0								
091	6021 Old Middleton Rd	Old Middleton Rd	53.3								Owen Park
091	6021 Old Middleton Rd	Old Middleton Rd	26.7								Owen Park
091	6021 Old Middleton Rd	Old Middleton Rd			26.7						7" at driveway, Owen park

District 19 Sidewalk Repairs

Contract #8754

Ward	Address	Frontage	Remove & Replace 5" Sidewalk (SF)	Remove & Replace 7" Sidewalk (SF)	5" New Sidewalk (SF)	7" New Sidewalk (SF)	Bus Pads (SF)	Remove & Replace C&G (LF)	Adj. MH (EA)	Detectable Warning Field (SF)	Comments
091	6024 Old Middleton Rd	Julia St	53.3								need to mark
091	1151 Pauline Ave	Pauline Ave	133.3								
091	1151 Pauline Ave	Lorraine Dr	85.3								
091	1151 Pauline Ave	Pauline Ave		126.0				6.0		8	ramp, curb-6'
091	5102 Silvertree Run	Silvertree Run		25.0							At driveway between 725 Univ. Row and 5102 Silvertree Run
091	5119 Silvertree Run	Silvertree Run	25.0								UW Lot 23 frontage
091	1110 Spring Harbor Dr	Spring Harbor Dr	80.0								Spring Harbor Middle School. Water valve in sidewalk.
091	1110 Spring Harbor Dr	Spring Harbor Dr	26.7								Spring Harbor Middle School
091	1210 Spring Harbor Dr	University Ave	60.5								Terrace concrete/bus pad.
091	1210 Spring Harbor Dr	Spring Harbor Dr	100.0								MG&E substation at Univ. Ave/Spring Harbor Dr.
091	1210 Spring Harbor Dr	University Ave	30.0								Terrace concrete/bus pad.
091	1101 Temkin Ave	Temkin Ave	80.0								At P.L. 1105, 6 stones total
091	1102 Temkin Ave	Temkin Ave	106.6								
091	1102 Temkin Ave	Temkin Ave		120.0						8	ramp, verify
091	1105 Temkin Ave	Temkin Ave	80.0								At P.L. 1101, 6 stones total, at driveway
091	1114 Temkin Ave	Temkin Ave	26.7								
091	1114 Temkin Ave	Temkin Ave	80.0								1 stone at driveway
091	1205 Temkin Ave	Temkin Ave	26.7								
091	1213 Temkin Ave	Temkin Ave	53.3								At driveway
091	1217 Temkin Ave	Temkin Ave	26.7								
091	1218 Temkin Ave	Temkin Ave	53.3								
091	1218 Temkin Ave	Temkin Ave	32.0								At driveway
091	1226 Temkin Ave	Temkin Ave	85.3								
091	1226 Temkin Ave	Temkin Ave	106.6								
091	1301 Temkin Ave	Temkin Ave	133.3								
091	1301 Temkin Ave	Temkin Ave	53.3								
091	1302 Temkin Ave	Temkin Ave	26.7								At driveway
091	1302 Temkin Ave	Temkin Ave	80.0								
091	1302 Temkin Ave	Temkin Ave		54.0						8	ramp
091	1305 Temkin Ave	Temkin Ave	106.6								
091	1309 Temkin Ave	Temkin Ave		80.0							7" at driveway
091	1309 Temkin Ave	Norman Way	26.7								by 1317, private tree
091	1309 Temkin Ave	Norman Way		26.7							by 1321, 7" at driveway
091	1309 Temkin Ave	Norman Way	80.0								by 1317, private tree
091	1309 Temkin Ave	Temkin Ave	26.7								by 1313
091	5003 University Ave	N Whitney Way		25.0							At northern driveway on Whitney Way
091	5003 University Ave	N Whitney Way		25.0							At northern driveway on Whitney Way
091	5201 University Ave	University Ave	25.0								
091	5273 University Ave	University Ave	30.0								
091	5441 University Ave	University Ave	26.7								
091	5441 University Ave	University Ave	26.7								wooded lot south of 5441
091	5441 University Ave	University Ave	85.3								wooded lot south of 5441
091	5445 University Ave	Norman Way	26.7								Kwik Trip
091	5445 University Ave	University Ave		40.0						8	Kwik Trip, ramp
091	5445 University Ave	University Ave		53.3							7" at driveway
091	5445 University Ave	University Ave	26.7								Kwik Trip, by bus shelter
091	5501 University Ave	University Ave	80.0								church, behind terrace inlet
091	5929 University Ave	University Ave	69.3								SAS within
091	5929 University Ave	University Ave					3.0				curb thru ramp
091	6223 University Ave	University Ave	80.0								

District 19 Sidewalk Repairs

Contract #8754

Ward	Address	Frontage	Remove & Replace 5" Sidewalk (SF)	Remove & Replace 7" Sidewalk (SF)	5" New Sidewalk (SF)	7" New Sidewalk (SF)	Bus Pads (SF)	Remove & Replace C&G (LF)	Adj. MH (EA)	Detectable Warning Field (SF)	Comments
091	6223 University Ave	University Ave	213.2								
091	6235 University Ave	University Ave	26.7								
091	749 University Row	N Whitney Way	56.0								Utility MH in section.
091	750 University Row	University Row	25.0								gas valve in section
091	750 University Row	University Row	25.0								along parking lot
091	750 University Row	University Row					60.0				(19-03) W side of University Row, S of University Ave. Widen bus pad (approx. 10'x6').
091	600 N Whitney Way	Old Middleton Rd					100.0				(19-04) N side of Old Middleton Rd, W of Whitney Way. Widen bus pad (approx. 10'x10').
091	659 N Whitney Way	N Whitney Way		50.0						8	
092	16 Court Of Brixham	Sauk Ridge Trl	53.3								
092	5505 Englewood Dr	Englewood Dr	80.0								
092	5506 Englewood Dr	Englewood Dr	80.0								
092	5515 Englewood Dr	Englewood Dr	80.0								
092	5518 Englewood Dr	Englewood Dr	106.6								
092	18 Firestone Ct	N Gammon Rd	80.0								
092	717 N Gammon Rd	N Gammon Rd	26.7								
092	985 N Gammon Rd	N Gammon Rd	53.3								
092	985 N Gammon Rd	Ponwood Cir	106.6								by 937
092	1 Hartleigh Ct	Sauk Ridge Trl	133.3								
092	6605 Harvest Hill Rd	Harvest Hill Rd	53.3								
092	6605 Harvest Hill Rd	Sauk Ridge Trl	133.3								At P.L. 754 Sauk Ridge, 6 stones total
092	6705 Harvest Hill Rd	Harvest Hill Rd	133.3								
092	6709 Harvest Hill Rd	Harvest Hill Rd	106.6								
092	6717 Harvest Hill Rd	Harvest Hill Rd	80.0								
092	6733 Harvest Hill Rd	Harvest Hill Rd	26.7								At P.L. 6737, 5 stones total
092	6737 Harvest Hill Rd	Pebble Beach Rd	106.6								
092	6737 Harvest Hill Rd	Harvest Hill Rd	106.6								At P.L. 6733, 5 stones total
092	6737 Harvest Hill Rd	Harvest Hill Rd		5.0							top corner of ramp
092	6805 Harvest Hill Rd	Harvest Hill Rd	80.0								
092	6809 Harvest Hill Rd	Harvest Hill Rd	80.0								
092	6810 Harvest Hill Rd	Harvest Hill Rd	80.0								
092	6810 Harvest Hill Rd	Harvest Hill Rd	80.0								
092	6813 Harvest Hill Rd	Harvest Hill Rd	80.0								
092	6818 Harvest Hill Rd	Harvest Hill Rd	53.3								At P.L. 6822, 4 stones total
092	6822 Harvest Hill Rd	Harvest Hill Rd	26.7								
092	6822 Harvest Hill Rd	Harvest Hill Rd	26.7								
092	6822 Harvest Hill Rd	Harvest Hill Rd	53.3								At P.L. 6818, 4 stones total
092	6826 Harvest Hill Rd	Harvest Hill Rd	26.7								
092	6901 Harvest Hill Rd	Harvest Hill Rd	53.3								
092	6905 Harvest Hill Rd	Harvest Hill Rd	106.6								
092	6905 Harvest Hill Rd	Harvest Hill Rd	80.0								
092	6909 Harvest Hill Rd	Harvest Hill Rd	106.6								
092	6912 Harvest Hill Rd	Harvest Hill Rd	53.3								by 6916
092	6950 Harvest Hill Rd	Harvest Hill Rd	80.0								by 6908/6910
092	6950 Harvest Hill Rd	Harvest Hill Rd	53.3								
092	5509 Lynwood Dr	Mondale Ct	26.7								At P.L. 5 Mondale Ct, 5 stones total
092	5509 Lynwood Dr	Lynwood Dr	26.7								by 5511
092	5518 Lynwood Dr	Lynwood Dr	80.0								
092	13 Mondale Ct	Mondale Ct	26.7								

District 19 Sidewalk Repairs

Contract #8754

Ward	Address	Frontage	Remove & Replace 5" Sidewalk (SF)	Remove & Replace 7" Sidewalk (SF)	5" New Sidewalk (SF)	7" New Sidewalk (SF)	Bus Pads (SF)	Remove & Replace C&G (LF)	Adj. MH (EA)	Detectable Warning Field (SF)	Comments
092	13 Mondale Ct	Mondale Ct	26.7								by 15
092	13 Mondale Ct	Mondale Ct	106.6								At driveway
092	17 Mondale Ct	Mondale Ct	80.0								
092	17 Mondale Ct	Mondale Ct	80.0								
092	18 Mondale Ct	Mondale Ct	80.0								
092	18 Mondale Ct	Mondale Ct	26.7								by 20 at P.L. of 26, 2 stones total
092	26 Mondale Ct	Mondale Ct	26.7								At P.L. 20, 2 stones total
092	5 Mondale Ct	Mondale Ct	106.6								At P.L. 5509 Lynwood Dr, 5 stones total
092	5418 Old Middleton Rd	Old Middleton Rd					100.0				(19-05) N side of Old Middleton Rd, W of Gettle Ave. Widen bus pad (approx. 10'x10').
092	5444 Old Middleton Rd	Old Middleton Rd	80.0								by Glenthistle Ct
092	6502 Old Sauk Rd	Old Sauk Rd	80.0								by 6514
092	6502 Old Sauk Rd	Sauk Ridge Trl	106.6								by 1 Sauk Woods Ct
092	6502 Old Sauk Rd	Old Sauk Rd	26.7								by 6510
092	6502 Old Sauk Rd	Sauk Ridge Trl		53.3							7" at driveway
092	6714 Old Sauk Rd	Old Sauk Rd	26.7								
092	6722 Old Sauk Rd	Old Sauk Rd	100.0				140.0				(19-09) N side of Old Sauk Rd, E of Everglade Dr. Bus pad only (approx. 10'x14').
092	6722 Old Sauk Rd	Old Sauk Rd	80.0								
092	6902 Old Sauk Rd	Pebble Beach Dr	80.0								
092	6902 Old Sauk Rd	Pebble Beach Dr	80.0								
092	6906 Old Sauk Rd	Old Sauk Rd	53.3								
092	6914 Old Sauk Rd	Old Sauk Rd	80.0								
092	6914 Old Sauk Rd	Old Sauk Rd	80.0								by 6916
092	714 Pebble Beach Dr	Pebble Beach Dr	80.0								
092	718 Pebble Beach Dr	Pebble Beach Dr	80.0								
092	718 Pebble Beach Dr	Harvest Hill Rd	80.0								
092	801 Pebble Beach Dr	Pebble Beach Dr	26.7								
092	801 Pebble Beach Dr	Pebble Beach Dr		32.0							7" at driveway
092	801 Pebble Beach Dr	Pebble Beach Dr	106.6								Woodlands Condos, by 9 Oak Grove
092	801 Pebble Beach Dr	Pebble Beach Dr	53.3								Woodlands Condos, by 19 Oak Grove
092	806 Pebble Beach Dr	Pebble Beach Dr	53.3								
092	810 Pebble Beach Dr	Pebble Beach Dr	53.3								
092	834 Pebble Beach Dr	Pebble Beach Dr	133.3								Woodlands Hills park
092	834 Pebble Beach Dr	Pebble Beach Dr	26.7								Woodlands Hills park
092	834 Pebble Beach Dr	Pebble Beach Dr	53.3								Woodlands Hills park
092	845 Pebble Beach Dr	Harvest Hill Rd	80.0								
092	845 Pebble Beach Dr	Pebble Beach Dr	80.0								by 105 N Oak Grove
092	845 Pebble Beach Dr	Pebble Beach Dr	26.7								by 102 N Oak Grove
092	845 Pebble Beach Dr	Pebble Beach Dr	26.7								by 102 N Oak Grove
092	845 Pebble Beach Dr	Pebble Beach Dr	26.7								by 829
092	845 Pebble Beach Dr	Harvest Hill Rd	80.0								
092	845 Pebble Beach Dr	Harvest Hill Rd	26.7								
092	845 Pebble Beach Dr	Harvest Hill Rd	26.7								
092	845 Pebble Beach Dr	Pebble Beach Dr	80.0								by 829
092	845 Pebble Beach Dr	Harvest Hill Rd	80.0								At P.L. 1 Shea Ct(on Harvest Hill), 4 stones total
092	905 Pebble Beach Dr	Pebble Beach Dr	53.3								
092	910 Pebble Beach Dr	Pebble Beach Dr	53.3								
092	913 Pebble Beach Dr	Pebble Beach Dr	80.0								
092	914 Pebble Beach Dr	Pebble Beach Dr	80.0								

District 19 Sidewalk Repairs

Contract #8754

Ward	Address	Frontage	Remove & Replace 5" Sidewalk (SF)	Remove & Replace 7" Sidewalk (SF)	5" New Sidewalk (SF)	7" New Sidewalk (SF)	Bus Pads (SF)	Remove & Replace C&G (LF)	Adj. MH (EA)	Detectable Warning Field (SF)	Comments
092	917 Pebble Beach Dr	Pebble Beach Dr	53.3								
092	918 Pebble Beach Dr	Pebble Beach Dr	26.7								
092	918 Pebble Beach Dr	Pebble Beach Dr	80.0								
092	922 Pebble Beach Dr	Pebble Beach Dr	53.3								
092	926 Pebble Beach Dr	Pebble Beach Dr	53.3								
092	926 Pebble Beach Dr	Pebble Beach Dr	106.6								
092	933 Pebble Beach Dr	Pebble Beach Dr	26.7								At driveway
092	933 Pebble Beach Dr	Pebble Beach Dr	26.7								
092	937 Pebble Beach Dr	Pebble Beach Dr	106.6								
092	937 Pebble Beach Dr	Pebble Beach Dr	26.7								At driveway
092	938 Pebble Beach Dr	Pebble Beach Dr	53.3								
092	2 Pinehurst Cir	Pebble Beach Dr		80.0						8	ramp
092	101 Ponwood Cir	Ponwood Cir	106.6								
092	101 Ponwood Cir	Ponwood Cir	53.3								by 151
092	160 Ponwood Cir	Pebble Beach Cir	133.3								by 12 Hidden Hollow
092	66 Ponwood Cir	Ponwood Cir	106.6								
092	66 Ponwood Cir	Ponwood Cir	80.0								
092	79 Ponwood Cir	Ponwood Cir	106.6								by 75
092	79 Ponwood Cir	Ponwood Cir	106.6								
092	79 Ponwood Cir	Ponwood Cir	133.3								
092	79 Ponwood Cir	N Gammon Rd	159.9								
092	79 Ponwood Cir	N Gammon Rd	106.6								
092	742 Sauk Ridge Trl	Sauk Ridge Trl	106.6								City Greenway
092	746 Sauk Ridge Trl	Sauk Ridge Trl	106.6								
092	746 Sauk Ridge Trl	Sauk Ridge Trl	106.6								
092	750 Sauk Ridge Trl	Sauk Ridge Trl	80.0								
092	754 Sauk Ridge Trl	Sauk Ridge Trl	26.7								At P.L. 6605 Harvest Hill, 6 stones total
092	754 Sauk Ridge Trl	Sauk Ridge Trl	133.3								
092	757 Sauk Ridge Trl	Sauk Ridge Trl	80.0								City Greenway
092	757 Sauk Ridge Trl	Sauk Ridge Trl	80.0								
092	801 Sauk Ridge Trl	Sauk Ridge Trl	106.6								
092	802 Sauk Ridge Trl	Sauk Ridge Trl	80.0								
092	802 Sauk Ridge Trl	Sauk Ridge Trl	133.3								
092	809 Sauk Ridge Trl	Sauk Ridge Trl	53.3								
092	810 Sauk Ridge Trl	Sauk Ridge Trl	53.3								
092	821 Sauk Ridge Trl	Sauk Ridge Trl	53.3								At driveway
092	842 Sauk Ridge Trl	Sauk Ridge Trl	26.7								
092	905 Sauk Ridge Trl	Sauk Ridge Trl	53.3								
092	909 Sauk Ridge Trl	Sauk Ridge Trl	26.7								
092	910 Sauk Ridge Trl	Sauk Ridge Trl	26.7								
092	913 Sauk Ridge Trl	Sauk Ridge Trl	26.7								
092	914 Sauk Ridge Trl	Sauk Ridge Trl	26.7								
092	918 Sauk Ridge Trl	Sauk Ridge Trl	106.6								
092	922 Sauk Ridge Trl	Sauk Ridge Trl	106.6								
092	922 Sauk Ridge Trl	Sauk Ridge Trl	106.6								
092	926 Sauk Ridge Trl	Sauk Ridge Trl	186.6								
092	929 Sauk Ridge Trl	Sauk Ridge Trl	26.7								
092	929 Sauk Ridge Trl	Sauk Ridge Trl	106.6								
092	930 Sauk Ridge Trl	Sauk Ridge Trl	26.7								At P.L. 934, 3 stones total
092	934 Sauk Ridge Trl	Sauk Ridge Trl	53.3								At P.L. 930, 3 stones total

District 19 Sidewalk Repairs

Contract #8754

Ward	Address	Frontage	Remove & Replace 5" Sidewalk (SF)	Remove & Replace 7" Sidewalk (SF)	5" New Sidewalk (SF)	7" New Sidewalk (SF)	Bus Pads (SF)	Remove & Replace C&G (LF)	Adj. MH (EA)	Detectable Warning Field (SF)	Comments
092	934 Sauk Ridge Trl	Sauk Ridge Trl	80.0								
092	934 Sauk Ridge Trl	Sauk Ridge Trl	186.6								
092	937 Sauk Ridge Trl	Sauk Ridge Trl	106.6								
092	941 Sauk Ridge Trl	Sauk Ridge Trl	53.3								
092	946 Sauk Ridge Trl	Sauk Ridge Trl	26.7								wooded fenced in lot
092	950 Sauk Ridge Trl	Sauk Ridge Trl	26.7								At P.L. 950, 2 stones total
092	950 Sauk Ridge Trl	Pebble Beach Dr	80.0								
092	950 Sauk Ridge Trl	Sauk Ridge Trl	53.3								
092	950 Sauk Ridge Trl	Sauk Ridge Trl	26.7								At P.L. 946, 2 stones total
092	1 Schlough Ct	Sauk Ridge Trl		53.3						8	ramp?
092	1 Shea Ct	Harvest Hill Rd	26.7								At P.L. 845 Pebble Beach(on Harvest Hill), 4 stones total
092	1 E Spyglass Ct	Pebble Beach Dr	106.6								
092	1 E Spyglass Ct	Pebble Beach Dr	53.3								
092	2 E Spyglass Ct	Pebble Beach Dr	133.3								
092	1 W Spyglass Ct	Pebble Beach Dr	80.0								
092	1 St Andrews Cir	Harvest Hill Rd	80.0								
092	1 St Andrews Cir	Harvest Hill Rd	80.0								
092	1 St Andrews Cir	Harvest Hill Rd	53.3								
092	2 Torrey Pines Ct	Harvest Hill Rd	106.6								
093	6402 Antietam Ln	Natchez Trace	26.7								At driveway
093	6417 Antietam Ln	Antietam Ln	53.3								
093	6421 Antietam Ln	Antietam Ln	80.0								
093	6425 Antietam Ln	Ozark Trl	53.3								
093	6425 Antietam Ln	Ozark Trl	26.7								
093	6433 Antietam Ln	Ozark Trl	53.3								
093	6433 Antietam Ln	Antietam Ln	80.0								
093	6436 Antietam Ln	Ozark Trl	53.3								
093	6441 Antietam Ln	Blue Ridge Pkwy	53.3								
093	6441 Antietam Ln	Antietam Ln	26.7								
093	1 Blue Ridge Ct	Blue Ridge Pkwy	53.3								
093	21 Blue Ridge Ct	Blue Ridge Ct	53.3								
093	25 Blue Ridge Ct	Blue Ridge Ct	26.7								
093	29 Blue Ridge Ct	Blue Ridge Ct	26.7								
093	29 Blue Ridge Ct	Blue Ridge Pkwy	53.3								
093	29 Blue Ridge Ct	Blue Ridge Pkwy	26.7								
093	5 Blue Ridge Ct	Blue Ridge Ct	80.0								
093	5 Blue Ridge Ct	Blue Ridge Ct	53.3								
093	102 Blue Ridge Pkwy	N Yellowstone Dr	80.0								
093	110 Blue Ridge Pkwy	Blue Ridge Pkwy	133.3								
093	301 Blue Ridge Pkwy	Blue Ridge Pkwy	80.0								
093	301 Blue Ridge Pkwy	Blue Ridge Pkwy	26.7								
093	302 Blue Ridge Pkwy	Blue Ridge Pkwy	133.3								
093	306 Blue Ridge Pkwy	Blue Ridge Pkwy	26.7								At P.L. 310, 2 stones total
093	306 Blue Ridge Pkwy	Blue Ridge Pkwy	26.7								
093	310 Blue Ridge Pkwy	Blue Ridge Pkwy	26.7								At P.L. 306, 2 stones total
093	314 Blue Ridge Pkwy	Glacier Dr	53.3								
093	317 Blue Ridge Pkwy	Blue Ridge Pkwy	133.3								
093	409 Blue Ridge Pkwy	Blue Ridge Pkwy	80.0								
093	409 Blue Ridge Pkwy	Olympic Dr	53.3								
093	409 Blue Ridge Pkwy	Olympic Dr	53.3								

District 19 Sidewalk Repairs

Contract #8754

Ward	Address	Frontage	Remove & Replace 5" Sidewalk (SF)	Remove & Replace 7" Sidewalk (SF)	5" New Sidewalk (SF)	7" New Sidewalk (SF)	Bus Pads (SF)	Remove & Replace C&G (LF)	Adj. MH (EA)	Detectable Warning Field (SF)	Comments
093	409 Blue Ridge Pkwy	Olympic Dr	26.7								
093	409 Blue Ridge Pkwy	Olympic Dr	53.3								
093	502 Blue Ridge Pkwy	Olympic Dr	53.3								
093	502 Blue Ridge Pkwy	Blue Ridge Pkwy	80.0								
093	502 Blue Ridge Pkwy	Blue Ridge Pkwy	53.3								
093	502 Blue Ridge Pkwy	Olympic Dr	26.7								
093	502 Blue Ridge Pkwy	Olympic Dr	26.7								
093	502 Blue Ridge Pkwy	Olympic Dr	53.3								
093	502 Blue Ridge Pkwy	Blue Ridge Pkwy	26.7								
093	601 Blue Ridge Pkwy	Mt Rainier Ln	80.0								
093	602 Blue Ridge Pkwy	Mt Rainier Ln	80.0								
093	605 Blue Ridge Pkwy	Blue Ridge Pkwy	53.3								At driveway
093	606 Blue Ridge Pkwy	Old Sauk Rd		16.0							top half of ramp
093	606 Blue Ridge Pkwy	Old Sauk Rd	26.7								At driveway
093	401 Bryce Canyon Cir	Bryce Canyon Cir	53.3								
093	401 Bryce Canyon Cir	Bryce Canyon Cir	106.6								
093	402 Bryce Canyon Cir	Bryce Canyon Cir	53.3								At P.L. 406, 4 stones total
093	405 Bryce Canyon Cir	Bryce Canyon Cir	53.3								
093	405 Bryce Canyon Cir	Bryce Canyon Cir	26.7								
093	406 Bryce Canyon Cir	Bryce Canyon Cir	53.3								At P.L. 402, 4 stones total
093	406 Bryce Canyon Cir	Bryce Canyon Cir	26.7								
093	410 Bryce Canyon Cir	Bryce Canyon Cir	26.7								
093	410 Bryce Canyon Cir	Bryce Canyon Cir	26.7								
093	6610 Carlsbad Dr	San Juan Trl	53.3								
093	6610 Carlsbad Dr	San Juan Trl	53.3								
093	6710 Carlsbad Dr	Carlsbad Dr	80.0								
093	6714 Carlsbad Dr	Carlsbad Dr	26.7								
093	6721 Carlsbad Dr	Everglade Dr	26.7								
093	6721 Carlsbad Dr	Everglade Dr	53.3								
093	6721 Carlsbad Dr	Everglade Dr	80.0								
093	6701 Colony Dr	Colony Dr	80.0								
093	6701 Colony Dr	Horseshoe Bnd	53.3								
093	6705 Colony Dr	Colony Dr	80.0								
093	6710 Colony Dr	Colony Dr	53.3								At driveway
093	6714 Colony Dr	Colony Dr	26.7								
093	6721 Colony Dr	Colony Dr	80.0								
093	19 Everglade Cir	Everglade Cir	106.6								At driveway
093	101 Everglade Dr	Colony Dr	266.5								
093	101 Everglade Dr	Colony Dr	53.3								
093	105 Everglade Dr	Everglade Dr	26.7								
093	109 Everglade Dr	Everglade Dr	26.7								
093	109 Everglade Dr	Everglade Cir	133.3								
093	201 Everglade Dr	Everglade Dr	106.6								
093	201 Everglade Dr	Everglade Cir	26.7								
093	301 Everglade Dr	Everglade Dr	26.7								
093	309 Everglade Dr	Everglade Dr	80.0								
093	501 Everglade Dr	Everglade Dr	53.3								At P.L. 505, 4 stones total
093	501 Everglade Dr	Everglade Dr	106.6								
093	505 Everglade Dr	Everglade Dr	53.3								At P.L. 501, 4 stones
093	505 Everglade Dr	Everglade Dr	80.0								

District 19 Sidewalk Repairs

Contract #8754

Ward	Address	Frontage	Remove & Replace 5" Sidewalk (SF)	Remove & Replace 7" Sidewalk (SF)	5" New Sidewalk (SF)	7" New Sidewalk (SF)	Bus Pads (SF)	Remove & Replace C&G (LF)	Adj. MH (EA)	Detectable Warning Field (SF)	Comments
093	509 Everglade Dr	Everglade Dr	106.6								
093	513 Everglade Dr	Everglade Dr	26.7								
093	601 Everglade Dr	Everglade Dr	53.3								
093	601 Everglade Dr	Everglade Dr	26.7								
093	609 Everglade Dr	Old Sauk Rd					35.0				(19-08) S side of Old Sauk Rd, E of Everglade Dr. Widen bus pad (approx. 5'x7'.)
093	609 Everglade Dr	Everglade Dr	26.7								
093	609 Everglade Dr	Everglade Dr	80.0								
093	6 Glacier Ct	Glacier Ct	26.7								
093	202 Glacier Dr	N Yellowstone Dr	53.3								At driveway
093	213 Glacier Dr	Glacier Dr	53.3								
093	217 Glacier Dr	Glacier Dr	53.3								
093	217 Glacier Dr	Glacier Dr	133.3								
093	221 Glacier Dr	Glacier Dr	80.0								
093	225 Glacier Dr	Glacier Dr	186.6								At driveway
093	230 Glacier Dr	Glacier Ct	26.7								
093	302 Glacier Dr	Glacier Ct	106.6								
093	102 Horseshoe Bnd	Colony Dr	80.0								
093	9 Horseshoe Bnd	Horseshoe Bnd	106.6								
093	9 Horseshoe Bnd	Horseshoe Bnd	53.3								
093	6402 Inner Dr	Jetty Dr	26.7								
093	6406 Inner Dr	Inner Dr	26.7								
093	6418 Inner Dr	Inner Dr	26.7								
093	6422 Inner Dr	Inner Dr	26.7								
093	6426 Inner Dr	Inner Dr	53.3								At driveway
093	6426 Inner Dr	Inner Dr	26.7								
093	6602 Inner Dr	Inner Dr	133.3								At driveway
093	6602 Inner Dr	N Yellowstone Dr	26.7								
093	6602 Inner Dr	N Yellowstone Dr	53.3								
093	6602 Inner Dr	Inner Dr	26.7								
093	6614 Inner Dr	Inner Dr	53.3								At driveway
093	6702 Inner Dr	Inner Dr	106.6								At driveway
093	6714 Inner Dr	Inner Dr	53.3								At driveway
093	6718 Inner Dr	Colony Dr	106.6								
093	6718 Inner Dr	Colony Dr	26.7								
093	6718 Inner Dr	Colony Dr	26.7								At driveway
093	501 Isle Royal Dr	N Yellowstone Dr		16.0							corner of ramp
093	505 Isle Royal Dr	Isle Royal Dr	80.0								
093	510 Isle Royal Dr	Isle Royal Dr	53.3								
093	514 Isle Royal Dr	Isle Royal Dr	53.3								
093	517 Isle Royal Dr	Carlsbad Dr	53.3								
093	1 Mt Rainier Ln	Blue Ridge Pkwy	106.6								
093	1 Mt Rainier Ln	Mt Rainier Ln	26.7								
093	21 Mt Rainier Ln	Mt Rainier Ln	53.3								
093	5 Mt Rainier Ln	Mt Rainier Ln	26.7								
093	5 Mt Rainier Ln	Mt Rainier Ln	26.7								At driveway
093	6 Mt Rainier Ln	Mt Rainier Ln	80.0								
093	9 Mt Rainier Ln	Mt Rainier Ln	26.7								
093	201 Natchez Trace	Natchez Trace	26.7								
093	201 Natchez Trace	Natchez Trace	53.3								

District 19 Sidewalk Repairs

Contract #8754

Ward	Address	Frontage	Remove & Replace 5" Sidewalk (SF)	Remove & Replace 7" Sidewalk (SF)	5" New Sidewalk (SF)	7" New Sidewalk (SF)	Bus Pads (SF)	Remove & Replace C&G (LF)	Adj. MH (EA)	Detectable Warning Field (SF)	Comments
093	202 Natchez Trace	Jetty Dr	53.3								
093	202 Natchez Trace	Jetty Dr	106.6								
093	205 Natchez Trace	Natchez Trace	26.7								
093	6021 Old Sauk Rd	Jetty Dr	80.0								Owen Conservancy
093	6021 Old Sauk Rd	Jetty Dr	80.0								Owen Conservancy
093	6021 Old Sauk Rd	Jetty Dr	26.7								Owen Conservancy
093	6021 Old Sauk Rd	Ozark Trl	53.3								Owen Conservancy
093	6021 Old Sauk Rd	Ozark Trl	26.7								Owen Conservancy
093	6217 Old Sauk Rd	Old Sauk Rd	80.0								At driveway
093	6221 Old Sauk Rd	Old Sauk Rd	26.7						1		MH adjust
093	6409 Old Sauk Rd	Old Sauk Rd	26.7						1		MH adjust
093	6601 Old Sauk Rd	Old Sauk Rd	133.3								At driveway
093	6605 Old Sauk Rd	Old Sauk Rd	53.3								
093	6605 Old Sauk Rd	Old Sauk Rd	80.0								At driveway
093	6613 Old Sauk Rd	Old Sauk Rd	26.7								At P.L. 6617, 3 stones total
093	6617 Old Sauk Rd	Old Sauk Rd	53.3								At P.L. 6613, 3 stones total
093	6621 Old Sauk Rd	Old Sauk Rd	26.7								At driveway
093	6709 Old Sauk Rd	Old Sauk Rd	26.7								
093	6406 Olympic Dr	Olympic Dr	26.7								
093	6406 Olympic Dr	Olympic Dr	106.6								
093	6409 Olympic Dr	Olympic Dr	53.3								
093	105 Ozark Trl	Ozark Trl	26.7								
093	106 Ozark Trl	Ozark Trl	26.7								
093	106 Ozark Trl	Ozark Trl	26.7								
093	110 Ozark Trl	Ozark Trl	26.7								
093	114 Ozark Trl	Ozark Trl	26.7								
093	202 Ozark Trl	Ozark Trl	26.7								
093	202 Ozark Trl	Ozark Trl	80.0								
093	205 Ozark Trl	Ozark Trl	26.7								
093	214 Ozark Trl	Ozark Trl	106.6								
093	301 Ozark Trl	Ozark Trl	106.6								
093	301 Ozark Trl	Antietam Ln	80.0								
093	309 Ozark Trl	Ozark Trl	80.0								
093	309 Ozark Trl	Ozark Trl	106.6								
093	313 Ozark Trl	Ozark Trl	53.3								
093	314 Ozark Trl	Ozark Trl	26.7								At P.L. 318, 2 stones
093	318 Ozark Trl	Ozark Trl	53.3								At driveway
093	318 Ozark Trl	Ozark Trl	26.7								
093	318 Ozark Trl	Ozark Trl	26.7								At P.L. 314, 2 stones
093	402 Ozark Trl	Ozark Trl	53.3								
093	406 Ozark Trl	Ozark Trl	26.7								
093	410 Ozark Trl	Ozark Trl	53.3								
093	414 Ozark Trl	Ozark Trl	133.3								
093	414 Ozark Trl	Olympic Dr	80.0								
093	505 Ozark Trl	Ozark Trl	53.3								
093	510 Ozark Trl	Ozark Trl	133.3								
093	510 Ozark Trl	Ozark Trl	186.6								
093	601 Ozark Trl	Ozark Trl	80.0								At driveway
093	609 Ozark Trl	Old Sauk Rd		64.0							top half of ramp
093	610 Ozark Trl	Ozark Trl	26.7								

District 19 Sidewalk Repairs

Contract #8754

Ward	Address	Frontage	Remove & Replace 5" Sidewalk (SF)	Remove & Replace 7" Sidewalk (SF)	5" New Sidewalk (SF)	7" New Sidewalk (SF)	Bus Pads (SF)	Remove & Replace C&G (LF)	Adj. MH (EA)	Detectable Warning Field (SF)	Comments
093	610 Ozark Trl	Old Sauk Rd	26.7								
093	40 N Rosa Rd	Old Sauk Rd					50.0				(19-07) S side of Old Sauk Rd, across from Crestwood Elementary. Bus pad only (approx. 10'x5').
093	501 San Juan Trl	N Yellowstone Dr	26.7								
093	502 San Juan Trl	N Yellowstone Dr	106.6								
093	513 San Juan Trl	San Juan Trl	53.3								
093	517 San Juan Trl	San Juan Trl	26.7								
093	517 San Juan Trl	San Juan Trl	53.3								
093	518 San Juan Trl	Carlsbad Dr	53.3								
093	602 San Juan Trl	Carlsbad Dr	26.7								
093	606 San Juan Trl	San Juan Trl	53.3								
093	606 San Juan Trl	San Juan Trl	80.0								At driveway
093	610 San Juan Trl	Old Sauk Rd	26.7								
093	201 Saratoga Cir	Shiloh Dr	106.6								
093	202 Saratoga Cir	Saratoga Cir	133.3								
093	202 Saratoga Cir	Shiloh Dr	53.3								
093	6401 Shenandoah Way	Jetty Dr	106.6								
093	6405 Shenandoah Way	Shenandoah Way	26.7								At driveway
093	6409 Shenandoah Way	Shenandoah Way	26.7								At driveway
093	6413 Shenandoah Way	Shenandoah Way	26.7								
093	6422 Shenandoah Way	Shenandoah Way	80.0								
093	6422 Shenandoah Way	Shenandoah Way	32.0								terrace walk
093	6430 Shenandoah Way	Shenandoah Way	106.6								
093	5 Shiloh Ct	Shiloh Ct	53.3								
093	5 Shiloh Ct	Shiloh Ct	26.7								At driveway
093	9 Shiloh Ct	Shiloh Ct	80.0								At driveway
093	102 Shiloh Dr	Shiloh Dr	53.3								
093	110 Shiloh Dr	Shiloh Dr	133.3								At P.L. 114, 7 stones
093	113 Shiloh Dr	Shiloh Dr	106.6								
093	114 Shiloh Dr	Shiloh Dr	53.3								At P.L. 110, 7 stones total
093	114 Shiloh Dr	Shiloh Dr	80.0								
093	121 Shiloh Dr	Shiloh Dr		56.0				6.0		8	ramp + curb
093	121 Shiloh Dr	Shiloh Dr	53.3								
093	209 Shiloh Dr	Shiloh Dr	26.7								At driveway
093	209 Shiloh Dr	Shiloh Dr	26.7								
093	209 Shiloh Dr	Shiloh Dr	53.3								
093	210 Shiloh Dr	Shiloh Dr	26.7								At driveway
093	309 Shiloh Dr	Shiloh Dr	26.7								At P.L. 313, 5 stones total
093	310 Shiloh Dr	Shiloh Dr	53.3								
093	313 Shiloh Dr	Shiloh Dr	106.6								At P.L. 309, 5 stones
093	313 Shiloh Dr	Shiloh Dr	26.7								
093	321 Shiloh Dr	Everglade Dr	53.3								
093	321 Shiloh Dr	Everglade Dr	26.7								
093	1 N Yellowstone Dr	Inner Dr	26.7								
093	1 N Yellowstone Dr	N Yellowstone Dr	80.0								
093	1 N Yellowstone Dr	N Yellowstone Dr	80.0								
093	1 N Yellowstone Dr	Inner Dr	26.7								
093	1 N Yellowstone Dr	Inner Dr	80.0								
093	102 N Yellowstone Dr	N Yellowstone Dr	53.3								
093	105 N Yellowstone Dr	N Yellowstone Dr	106.6								

District 19 Sidewalk Repairs

Contract #8754

Ward	Address	Frontage	Remove & Replace 5" Sidewalk (SF)	Remove & Replace 7" Sidewalk (SF)	5" New Sidewalk (SF)	7" New Sidewalk (SF)	Bus Pads (SF)	Remove & Replace C&G (LF)	Adj. MH (EA)	Detectable Warning Field (SF)	Comments
093	105 N Yellowstone Dr	N Yellowstone Dr	26.7								
093	206 N Yellowstone Dr	N Yellowstone Dr	26.7								
093	209 N Yellowstone Dr	N Yellowstone Dr	133.3								
093	210 N Yellowstone Dr	N Yellowstone Dr	26.7								
093	302 N Yellowstone Dr	N Yellowstone Dr	26.7								
093	306 N Yellowstone Dr	N Yellowstone Dr	80.0								At driveway
093	310 N Yellowstone Dr	N Yellowstone Dr	26.7								At driveway
093	322 N Yellowstone Dr	N Yellowstone Dr	106.6								
093	334 N Yellowstone Dr	N Yellowstone Dr	26.7								At driveway
093	337 N Yellowstone Dr	Isle Royal Dr	106.6								
093	337 N Yellowstone Dr	N Yellowstone Dr		70.0						8	ramp
093	342 N Yellowstone Dr	Everglade Dr	106.6								
093	342 N Yellowstone Dr	Everglade Dr	80.0								
093	37 N Yellowstone Dr	Jetty Dr	53.3								City Greenway, across from Owen Conservancy
093	37 N Yellowstone Dr	Shenandoah Way	53.3								City Greenway
093	609 Yosemite Pl	Old Sauk Rd	80.0								
093	609 Yosemite Pl	Old Sauk Rd	106.6								
093	609 Yosemite Pl	Old Sauk Rd	106.6								
093	302 Yosemite Trl	Yosemite Trl	53.3								
093	305 Yosemite Trl	Yosemite Trl	53.3								
093	305 Yosemite Trl	Yosemite Trl	53.3								
093	310 Yosemite Trl	Yosemite Trl	80.0								
093	310 Yosemite Trl	Yosemite Trl	53.3								At P.L. 314, 4 stones total
093	314 Yosemite Trl	Yosemite Trl	53.3								At P.L. 310, 4 stones total
093	410 Yosemite Trl	Yosemite Trl	53.3								At driveway
093	410 Yosemite Trl	Yosemite Trl	26.7								
093	410 Yosemite Trl	Yosemite Trl	53.3								
094	101 Acadia Dr	Acadia Dr	26.7								
094	102 Acadia Dr	Colony Dr		120.0						8	ramp
094	105 Acadia Dr	Acadia Dr	80.0								
094	201 Acadia Dr	Acadia Dr	80.0								
094	206 Acadia Dr	Acadia Dr	53.3								
094	210 Acadia Dr	Acadia Ct	26.7								
094	210 Acadia Dr	Acadia Ct	80.0								
094	301 Acadia Dr	Acadia Dr	80.0								At driveway
094	301 Acadia Dr	Acadia Dr		42.0						8	ramp
094	302 Acadia Dr	Acadia Ct	80.0								
094	302 Acadia Dr	Acadia Ct	26.7								
094	302 Acadia Dr	Acadia Dr	26.7								At driveway
094	305 Acadia Dr	Acadia Dr	80.0								
094	305 Acadia Dr	Acadia Dr	26.7								
094	306 Acadia Dr	Acadia Dr	53.3								
094	309 Acadia Dr	Acadia Dr	26.7								At driveway
094	310 Acadia Dr	Acadia Dr	53.3								
094	313 Acadia Dr	Acadia Dr	26.7								
094	313 Acadia Dr	Acadia Dr	26.7								
094	317 Acadia Dr	Acadia Dr	53.3								
094	317 Acadia Dr	Acadia Dr	53.3								At driveway
094	317 Acadia Dr	Acadia Dr	80.0								
094	322 Acadia Dr	Acadia Dr	106.6								

District 19 Sidewalk Repairs

Contract #8754

Ward	Address	Frontage	Remove & Replace 5" Sidewalk (SF)	Remove & Replace 7" Sidewalk (SF)	5" New Sidewalk (SF)	7" New Sidewalk (SF)	Bus Pads (SF)	Remove & Replace C&G (LF)	Adj. MH (EA)	Detectable Warning Field (SF)	Comments
094	326 Acadia Dr	Acadia Dr	26.7								
094	330 Acadia Dr	Acadia Dr	80.0								
094	330 Acadia Dr	Acadia Dr	26.7								
094	18 Appomattox Ct	Appomattox Ct	26.7								At driveway
094	22 Appomattox Ct	Appomattox Ct	53.3								
094	431 Catalyst Way	S Whitney Way	26.7								
094	431 Catalyst Way	S Whitney Way	53.3								
094	401 Charmany Dr	S Rosa Rd	30.0								
094	401 Charmany Dr	Charmany Dr		30.0							7" at driveway
094	401 Charmany Dr	Charmany Dr			24.0						waterway at S Rosa Rd
094	401 Charmany Dr	Charmany Dr		48.0						8	bottom of ramp
094	401 Charmany Dr	Mineral Point Rd	26.7								
094	401 Charmany Dr	S Rosa Rd	30.0								
094	401 Charmany Dr	Mineral Point Rd	26.7								
094	401 Charmany Dr	Mineral Point Rd	80.0								
094	401 Charmany Dr	Mineral Point Rd	26.7								
094	401 Charmany Dr	Mineral Point Rd	53.3								
094	401 Charmany Dr	S Rosa Rd	60.0								
094	441 Charmany Dr	Charmany Dr		90.0							7" at driveway
094	501 Charmany Dr	Endeavor Ln	15.0								Exact Science
094	501 Charmany Dr	Endeavor Ln	95.9								open lot
094	501 Charmany Dr	Endeavor Ln	200.0								terrace sections next to mainline removals
094	501 Charmany Dr	S Whitney Way	26.7								section near Research Park
094	501 Charmany Dr	Charmany Dr		30.0							7" at driveway, Exact Science
094	501 Charmany Dr	Endeavor Ln	12.0								Exact Science
094	6801 Colony Dr	Inner Dr	26.7								
094	6801 Colony Dr	Inner Dr	80.0								
094	6805 Colony Dr	Colony Dr	26.7								
094	6905 Colony Dr	Colony Dr	80.0								At driveway
094	6906 Colony Dr	Colony Dr		53.3							7" at commercial driveway, church frontage
094	6909 Colony Dr	Colony Dr	26.7								
094	6914 Colony Dr	N Gammon Rd	26.7								
094	6914 Colony Dr	N Gammon Rd	133.3								
094	18 Coronado Ct	Coronado Ct	75.0								18 thru 24 building frontage
094	2 Dunraven Ct	S Yellowstone Dr	26.7								
094	2 Dunraven Ct	Dunraven Ct	50.0								
094	9 Dunraven Ct	Dunraven Ct	25.0								At driveway
094	9 Dunraven Ct	Dunraven Ct	25.0								At driveway
094	5534 Element Way	Mineral Point Rd	53.3								
094	5534 Element Way	Mineral Point Rd	26.7								
094	5534 Element Way	Mineral Point Rd	26.7								
094	5534 Element Way	Mineral Point Rd	26.7								section near Catalyst Way
094	6400 Enterprise Ln	Enterprise Ln		80.0							7" at commercial driveway
094	6410 Enterprise Ln	Enterprise Ln		26.7							7" at commercial driveway
094	6410 Enterprise Ln	Enterprise Ln	53.3								
094	6421 Enterprise Ln	Enterprise Ln	26.7								
094	6421 Enterprise Ln	Enterprise Ln		26.7							7" at commercial driveway
094	6422 Enterprise Ln	Enterprise Ln	53.3								
094	6422 Enterprise Ln	Enterprise Ln	26.7								
094	6422 Enterprise Ln	Enterprise Ln	80.0								actual address is 6426 but same site as 6422

District 19 Sidewalk Repairs

Contract #8754

Ward	Address	Frontage	Remove & Replace 5" Sidewalk (SF)	Remove & Replace 7" Sidewalk (SF)	5" New Sidewalk (SF)	7" New Sidewalk (SF)	Bus Pads (SF)	Remove & Replace C&G (LF)	Adj. MH (EA)	Detectable Warning Field (SF)	Comments
094	6434 Enterprise Ln	Enterprise Ln		26.7							7" at commercial driveway
094	6441 Enterprise Ln	Enterprise Ln		26.7							7" at commercial driveway
094	6441 Enterprise Ln	Enterprise Ln	26.7								
094	6441 Enterprise Ln	Enterprise Ln	26.7								
094	102 Everglade Dr	Everglade Dr	53.3								
094	102 Everglade Dr	Colony Dr		120.0						8	ramp
094	114 Everglade Dr	Everglade Dr	53.3								
094	114 Everglade Dr	Everglade Dr	26.7								
094	202 Everglade Dr	Everglade Dr	106.6								
094	202 Everglade Dr	Everglade Dr	53.3								
094	206 Everglade Dr	Everglade Dr	26.7								
094	306 Everglade Dr	Everglade Dr	53.3								
094	306 Everglade Dr	Everglade Dr	80.0								
094	318 Everglade Dr	Acadia Dr	26.7								At driveway
094	406 Everglade Dr	Everglade Dr	53.3								Everglade Park frontage
094	406 Everglade Dr	Everglade Dr	53.3								Everglade Park frontage
094	406 Everglade Dr	Everglade Dr	53.3								Everglade Park frontage
094	406 Everglade Dr	Everglade Dr	80.0								Everglade Park frontage
094	602 Everglade Dr	Old Sauk Rd	53.3								church
094	602 Everglade Dr	Everglade Dr	53.3								
094	602 Everglade Dr	Everglade Dr	80.0								
094	602 Everglade Dr	Everglade Dr	213.2								
094	602 Everglade Dr	Everglade Dr	53.3								
094	602 Everglade Dr	Old Sauk Rd	80.0								church
094	402 Gammon Pl	S Gammon Rd	80.0								
094	402 Gammon Pl	Mineral Point Rd	26.7								
094	402 Gammon Pl	Mineral Point Rd	53.3								
094	422 Gammon Pl	S Gammon Rd	26.7								
094	422 Gammon Pl	S Gammon Rd	53.3								
094	434 Gammon Pl	S Gammon Rd	26.7								
094	434 Gammon Pl	S Gammon Rd	133.3								
094	434 Gammon Pl	S Gammon Rd	53.3								section by Stanton Optical
094	201 S Gammon Rd	S Gammon Rd	26.7								high school athletic field frontage
094	201 S Gammon Rd	S Gammon Rd	80.0								schools Olson Field frontage
094	201 S Gammon Rd	Inner Dr	26.7								schools athletic fields frontage on Inner
094	201 S Gammon Rd	S Gammon Rd	26.7								high school
094	201 S Gammon Rd	S Gammon Rd	26.7								high school
094	201 S Gammon Rd	Inner Dr	106.6								schools athletic fields frontage on Inner
094	201 S Gammon Rd	S Gammon Rd		106.6							7" at main entry to high school
094	201 S Gammon Rd	S Gammon Rd	80.0								schools Olson Field frontage
094	433 S Gammon Rd	S Gammon Rd	26.7								
094	433 S Gammon Rd	S Gammon Rd		64.0						8	ramp by Dennys
094	448 S Gammon Rd	S Gammon Rd					160.0				(19-17) W side of S Gammon Rd, N of Odana Rd. Bus pad only (approx. 20'x8').
094	505 S Gammon Rd	Odana Rd		26.7							7" at driveway
094	505 S Gammon Rd	W Platte Dr		26.7							7" at driveway
094	505 S Gammon Rd	W Platte Dr	53.3								
094	505 S Gammon Rd	W Platte Dr	26.7								
094	505 S Gammon Rd	W Platte Dr	80.0								
094	509 S Gammon Rd	W Platte Dr		26.7							7" at driveway

District 19 Sidewalk Repairs

Contract #8754

Ward	Address	Frontage	Remove & Replace 5" Sidewalk (SF)	Remove & Replace 7" Sidewalk (SF)	5" New Sidewalk (SF)	7" New Sidewalk (SF)	Bus Pads (SF)	Remove & Replace C&G (LF)	Adj. MH (EA)	Detectable Warning Field (SF)	Comments
094	509 S Gammon Rd	S Gammon Rd	53.3								Diamond Center
094	524 Genomic Dr	Research Park Blvd	66.0								open field across from 6001
094	524 Genomic Dr	Research Park Blvd	156.0								open field across from 6001
094	524 Genomic Dr	Research Park Blvd	66.0								open field across from 6001
094	524 Genomic Dr	Research Park Blvd	348.0								open field across from 6001
094	524 Genomic Dr	Odana Rd	53.3								open field across from Habitat for Humanity Restore
094	524 Genomic Dr	Research Park Blvd	30.0								open field across from 6001
094	6501 Gettysburg Dr	S Yellowstone Dr	53.3								
094	6501 Gettysburg Dr	Gettysburg Dr	53.3								At driveway
094	6502 Gettysburg Dr	S Yellowstone Dr	80.0								
094	6506 Gettysburg Dr	Gettysburg Dr	26.7								
094	6506 Gettysburg Dr	Gettysburg Dr	53.3								
094	6510 Gettysburg Dr	Gettysburg Dr	26.7								
094	6513 Gettysburg Dr	Gettysburg Dr	26.7								
094	6513 Gettysburg Dr	Gettysburg Dr	26.7								
094	6517 Gettysburg Dr	Gettysburg Dr	53.3								At driveway
094	6518 Gettysburg Dr	Gettysburg Dr	106.6								
094	6601 Gettysburg Dr	Gettysburg Dr	80.0								
094	6609 Gettysburg Dr	Gettysburg Dr	26.7								
094	6609 Gettysburg Dr	Gettysburg Dr	80.0								
094	6629 Gettysburg Dr	Gettysburg Dr	53.3								
094	6633 Gettysburg Dr	Gettysburg Dr	53.3								
094	6638 Gettysburg Dr	Gettysburg Dr	80.0								
094	6638 Gettysburg Dr	Gettysburg Dr	53.3								
094	5 Grand Canyon Ct	Grand Canyon Ct	80.0								At driveway, 5/7 frontage
094	6 Grand Canyon Ct	Grand Canyon Ct	26.7								6/8 frontage
094	6 Grand Canyon Ct	Grand Canyon Ct	26.7								6/8 frontage
094	101 Grand Canyon Dr	Grand Canyon Dr	159.9								At driveway, 101/103 duplex
094	105 Grand Canyon Dr	Grand Canyon Dr	106.6								105/107 duplex
094	105 Grand Canyon Dr	Grand Canyon Dr	80.0								105/107 duplex
094	105 Grand Canyon Dr	Grand Canyon Dr	106.6								105/107 duplex
094	205 Grand Canyon Dr	Grand Canyon Dr	26.7								
094	205 Grand Canyon Dr	Grand Canyon Dr		53.3							7" at commercial driveway
094	205 Grand Canyon Dr	Grand Canyon Dr		26.7							7" at commercial driveway
094	205 Grand Canyon Dr	Coronado Ct	25.0								10 thru 14 Coronado Ct building frontage
094	205 Grand Canyon Dr	Grand Canyon Dr		53.3							7" at commercial driveway
094	205 Grand Canyon Dr	Coronado Ct	75.0								10 thru 14 Coronado Ct building frontage
094	205 Grand Canyon Dr	Grand Canyon Dr	106.6								
094	302 Grand Canyon Dr	Grand Canyon Dr		53.3							7" at commercial driveway
094	302 Grand Canyon Dr	Grand Canyon Dr	53.3								
094	302 Grand Canyon Dr	Grand Canyon Dr	53.3								
094	406 Grand Canyon Dr	Grand Canyon Dr	26.7								Gordon Foods
094	414 Grand Canyon Dr	Grand Canyon Dr	26.7								car wash
094	414 Grand Canyon Dr	Grand Canyon Dr	26.7								car wash
094	421 Grand Canyon Dr	Grand Canyon Dr					10.0				curb repair at ramp, fire station
094	421 Grand Canyon Dr	Grand Canyon Dr	133.3								section behind ramp, fire station
094	421 Grand Canyon Dr	Grand Teton Plz	106.6								fire station
094	421 Grand Canyon Dr	Grand Teton Plz	159.9								fire station
094	425 Grand Canyon Dr	Grand Canyon Dr		53.3							7" at commercial driveway
094	430 Grand Canyon Dr	Grand Canyon Dr		53.3							7" at commercial driveway, Honda service center

District 19 Sidewalk Repairs

Contract #8754

Ward	Address	Frontage	Remove & Replace 5" Sidewalk (SF)	Remove & Replace 7" Sidewalk (SF)	5" New Sidewalk (SF)	7" New Sidewalk (SF)	Bus Pads (SF)	Remove & Replace C&G (LF)	Adj. MH (EA)	Detectable Warning Field (SF)	Comments
094	438 Grand Canyon Dr	Grand Canyon Dr	26.7								Chuck E Cheese
094	444 Grand Canyon Dr	Grand Canyon Dr	26.7								bowling alley
094	444 Grand Canyon Dr	Grand Canyon Dr	80.0								bowling alley
094	449 Grand Canyon Dr	Normandy Ln		26.7							7" at commercial driveway, Delaneys
094	449 Grand Canyon Dr	Normandy Ln	53.3								Delaneys
094	518 Grand Canyon Dr	Grand Canyon Dr		26.7							7" at driveway, Nani Restaurant
094	521 Grand Canyon Dr	Grand Canyon Dr	53.3								
094	521 Grand Canyon Dr	Grand Canyon Dr		53.3							7" at driveway, old motel
094	521 Grand Canyon Dr	Grand Canyon Dr	159.9								
094	521 Grand Canyon Dr	Grand Canyon Dr	26.7								
094	521 Grand Canyon Dr	Grand Canyon Dr	53.3								old motel
094	521 Grand Canyon Dr	Grand Canyon Dr		26.7							7" at driveway, near 6605 Odana
094	526 Grand Canyon Dr	Grand Canyon Dr	80.0								Mermaid car wash, 1 stone at driveway-7"
094	98 Grand Canyon Dr	Grand Canyon Dr		26.7							7" at commercial driveway, condo complex, multi building property
094	98 Grand Canyon Dr	Grand Canyon Dr	53.3								condo complex, multi building property
094	98 Grand Canyon Dr	Grand Canyon Dr	26.7								condo complex, multi building property
094	98 Grand Canyon Dr	Offshore Dr	133.3								condo complex, multi building property
094	98 Grand Canyon Dr	Offshore Dr		80.0							7" at commercial driveway, 6602 Offshore building frontage
094	98 Grand Canyon Dr	Offshore Dr	80.0								condo complex, multi building property
094	98 Grand Canyon Dr	Offshore Dr		30.0						8	ramp, condo complex, multi building property
094	6502 Grand Teton Plz	S Yellowstone Dr						11.0			curb repair at ramp
094	6502 Grand Teton Plz	S Yellowstone Dr	133.3								
094	6502 Grand Teton Plz	Grand Teton Plz		159.9							7" at commercial driveway
094	6510 Grand Teton Plz	Mineral Point Rd	106.6								
094	6510 Grand Teton Plz	Grand Teton Plz	106.6								
094	6515 Grand Teton Plz	Grand Teton Plz	10.7								private storm
094	6522 Grand Teton Plz	Mineral Point Rd	106.6								
094	6522 Grand Teton Plz	Mineral Point Rd	53.3								
094	6522 Grand Teton Plz	Mineral Point Rd	26.7								
094	6522 Grand Teton Plz	Mineral Point Rd	106.6								
094	6522 Grand Teton Plz	Mineral Point Rd	80.0								
094	6522 Grand Teton Plz	Grand Teton Plz		26.7							7" at commercial driveway
094	6522 Grand Teton Plz	Mineral Point Rd	80.0								MH within
094	6522 Grand Teton Plz	Grand Teton Plz	26.7								
094	6522 Grand Teton Plz	Grand Teton Plz	186.6								section next to driveway, 13sq total
094	6522 Grand Teton Plz	Grand Teton Plz		159.9							7" at commercial driveway, 13sq total
094	6522 Grand Teton Plz	Mineral Point Rd	80.0								
094	6522 Grand Teton Plz	Mineral Point Rd	53.3								
094	6522 Grand Teton Plz	Mineral Point Rd	26.7								
094	6522 Grand Teton Plz	Grand Teton Plz	26.7								
094	6522 Grand Teton Plz	Grand Teton Plz	26.7								
094	6525 Grand Teton Plz	Grand Teton Plz	53.3								private storm
094	6525 Grand Teton Plz	Grand Teton Plz	53.3								
094	6525 Grand Teton Plz	Grand Teton Plz	53.3								
094	6525 Grand Teton Plz	Grand Teton Plz	80.0								
094	6525 Grand Teton Plz	Grand Teton Plz	53.3								section near PL 6515
094	6601 Grand Teton Plz	Grand Teton Plz	53.3								private storm
094	6601 Grand Teton Plz	Grand Teton Plz		80.0							7" at commercial driveway
094	6602 Grand Teton Plz	Grand Teton Plz		26.7							7" at commercial driveway
094	6602 Grand Teton Plz	Grand Teton Plz	53.3								

District 19 Sidewalk Repairs

Contract #8754

Ward	Address	Frontage	Remove & Replace 5" Sidewalk (SF)	Remove & Replace 7" Sidewalk (SF)	5" New Sidewalk (SF)	7" New Sidewalk (SF)	Bus Pads (SF)	Remove & Replace C&G (LF)	Adj. MH (EA)	Detectable Warning Field (SF)	Comments
094	6602 Grand Teton Plz	Grand Canyon Dr	80.0								parking lot frontage, private tree
094	6602 Grand Teton Plz	Grand Teton Plz	80.0								
094	6602 Grand Teton Plz	Grand Teton Plz	26.7								
094	6317 Inner Dr	Inner Dr	26.7								
094	6329 Inner Dr	Inner Dr	26.7								
094	6329 Inner Dr	Inner Dr	26.7								
094	6329 Inner Dr	Inner Dr	26.7								At driveway
094	6401 Inner Dr	Inner Dr	26.7								
094	6401 Inner Dr	Inner Dr	26.7								At driveway
094	6405 Inner Dr	Inner Dr	26.7								
094	6405 Inner Dr	Inner Dr	53.3								At driveway
094	6409 Inner Dr	Inner Dr	53.3								
094	6409 Inner Dr	Inner Dr	26.7								
094	6409 Inner Dr	Inner Dr	53.3								
094	6413 Inner Dr	Inner Dr	80.0								
094	6413 Inner Dr	Inner Dr	53.3								At driveway
094	6413 Inner Dr	Inner Dr	159.9								
094	6421 Inner Dr	Inner Dr	26.7								At driveway
094	6501 Inner Dr	Inner Dr	53.3								
094	6509 Inner Dr	Inner Dr	26.7								
094	6513 Inner Dr	Inner Dr	53.3								
094	6517 Inner Dr	Inner Dr	26.7								
094	300 Island Dr	Masthead Dr	26.7								greenway frontage at southwest corner of Island and Masthead
094	300 Island Dr	Masthead Dr	26.7								greenway frontage at southwest corner of Island and Masthead
094	318 Island Dr	Island Dr	53.3								
094	318 Island Dr	Island Dr	26.7								MH within
094	320 Island Dr	Island Dr	80.0								
094	320 Island Dr	Island Dr	53.3								
094	330 Island Dr	Island Dr	26.7						1		MH within
094	340 Island Dr	Island Dr	26.7								
094	6301 Keelson Dr	Keelson Dr	159.9								At driveway
094	6309 Keelson Dr	Keelson Dr	80.0								
094	6317 Keelson Dr	Keelson Dr	26.7								MH within
094	6318 Keelson Dr	Keelson Dr	80.0								
094	6318 Keelson Dr	Keelson Dr	26.7								At driveway
094	6321 Keelson Dr	Keelson Dr	26.7								At driveway
094	6326 Keelson Dr	Keelson Dr	26.7								
094	6329 Keelson Dr	Keelson Dr	53.3								
094	6329 Keelson Dr	Keelson Dr	26.7								
094	6402 Keelson Dr	Keelson Dr	53.3								At driveway
094	6413 Keelson Dr	Keelson Dr	26.7								
094	6417 Keelson Dr	Keelson Dr	26.7								At driveway
094	6418 Keelson Dr	Keelson Dr	80.0								At driveway
094	6421 Keelson Dr	Keelson Dr	106.6								
094	6421 Keelson Dr	Keelson Dr	106.6								
094	6425 Keelson Dr	Keelson Dr	80.0								
094	6302 Landfall Dr	Nautilus Dr	80.0								
094	6313 Landfall Dr	Landfall Dr	53.3								
094	6321 Landfall Dr	Landfall Dr	26.7								
094	6321 Landfall Dr	Landfall Dr	106.6								

District 19 Sidewalk Repairs

Contract #8754

Ward	Address	Frontage	Remove & Replace 5" Sidewalk (SF)	Remove & Replace 7" Sidewalk (SF)	5" New Sidewalk (SF)	7" New Sidewalk (SF)	Bus Pads (SF)	Remove & Replace C&G (LF)	Adj. MH (EA)	Detectable Warning Field (SF)	Comments
094	6322 Landfall Dr	Landfall Dr	26.7								
094	6325 Landfall Dr	Landfall Dr	53.3								
094	6326 Landfall Dr	Landfall Dr	26.7								
094	6326 Landfall Dr	Landfall Dr	80.0								
094	6329 Landfall Dr	Landfall Dr	80.0								
094	6330 Landfall Dr	Landfall Dr	26.7								
094	6333 Landfall Dr	Landfall Dr	26.7								
094	6334 Landfall Dr	Landfall Dr	26.7								At driveway
094	6337 Landfall Dr	Landfall Dr	106.6								
094	6341 Landfall Dr	Landfall Dr	26.7								
094	6341 Landfall Dr	Landfall Dr	80.0								At driveway
094	6342 Landfall Dr	Landfall Dr	53.3								At driveway
094	6402 Landfall Dr	Landfall Dr	53.3								
094	6405 Landfall Dr	Landfall Dr	26.7								At driveway
094	6406 Landfall Dr	Landfall Dr	26.7								
094	6409 Landfall Dr	Landfall Dr	80.0								
094	6410 Landfall Dr	Landfall Dr	53.3								
094	6413 Landfall Dr	Landfall Dr	53.3								
094	6413 Landfall Dr	Landfall Dr	26.7								
094	6414 Landfall Dr	Landfall Dr	53.3								
094	6414 Landfall Dr	Landfall Dr	80.0								
094	6414 Landfall Dr	Landfall Dr	26.7								
094	6417 Landfall Dr	Quarterdeck Dr	80.0								
094	6418 Landfall Dr	Quarterdeck Dr	26.7								At driveway
094	6213 Masthead Dr	Masthead Dr	26.7								6213/6215 duplex unit, 6215 frontage
094	6213 Masthead Dr	Masthead Dr	26.7								At driveway 6213 frontage, 6213/6215 duplex unit
094	6213 Masthead Dr	Masthead Dr	26.7								6213/6215 duplex unit, 6213 frontage
094	6305 Masthead Dr	Masthead Dr	133.3								At driveway
094	6314 Masthead Dr	Masthead Dr	80.0								
094	6317 Masthead Dr	Masthead Dr	159.9								At driveway
094	6318 Masthead Dr	Masthead Dr	53.3								
094	6321 Masthead Dr	Masthead Dr	53.3								
094	6322 Masthead Dr	Masthead Dr	80.0								At driveway
094	6325 Masthead Dr	Masthead Dr	53.3								
094	6326 Masthead Dr	Masthead Dr	53.3								At driveway
094	6326 Masthead Dr	Masthead Dr	53.3								
094	6329 Masthead Dr	Masthead Dr	53.3								
094	6329 Masthead Dr	Masthead Dr	26.7								
094	6333 Masthead Dr	Masthead Dr	159.9								At driveway
094	6337 Masthead Dr	Masthead Dr	26.7								
094	6338 Masthead Dr	Masthead Dr	26.7								At driveway
094	6405 Masthead Dr	Masthead Dr	133.3								
094	6406 Masthead Dr	Masthead Dr	53.3								At driveway
094	6410 Masthead Dr	Masthead Dr	53.3								
094	6413 Masthead Dr	Masthead Dr	26.7								
094	6417 Masthead Dr	Masthead Dr	80.0								
094	5501 Medical Cir	Medical Cir		45.0				12.0		8	ramp by YMCA, curb-12' (x-curb)
094	5510 Medical Cir	Medical Cir		26.7							7" at driveway, Madison Lakes Dental
094	5510 Medical Cir	Medical Cir	26.7								
094	5515 Medical Cir	Whitney Way		70.0						8	ramp at island by Beltline on-ramp

District 19 Sidewalk Repairs

Contract #8754

Ward	Address	Frontage	Remove & Replace 5" Sidewalk (SF)	Remove & Replace 7" Sidewalk (SF)	5" New Sidewalk (SF)	7" New Sidewalk (SF)	Bus Pads (SF)	Remove & Replace C&G (LF)	Adj. MH (EA)	Detectable Warning Field (SF)	Comments
094	5515 Medical Cir	Whitney Way		56.0				8.0		8	ramp at island by Beltline on-ramp, bridgeside, curb-8'
094	5515 Medical Cir	Medical Cir	26.7						1		SAS adjust, YMCA main building
094	5515 Medical Cir	Whitney Way		42.0						8	ramp at island by Beltline on-ramp
094	5515 Medical Cir	Whitney Way					3.0				3' curb at island by Beltline on-ramp
094	5602 Medical Cir	Medical Cir	26.7								
094	5602 Medical Cir	Medical Cir	53.3								
094	5602 Medical Cir	Medical Cir		26.7							7" at driveway
094	5606 Medical Cir	Medical Cir	53.3								
094	5606 Medical Cir	Medical Cir		26.7							7" at driveway
094	5609 Medical Cir	Medical Cir		26.7							7" at driveway, LSM Chiro
094	5610 Medical Cir	Medical Cir		133.3					1		7" at driveway, SAS within
094	5610 Medical Cir	Medical Cir		53.3							7" at driveway
094	10 Mesa Verde Ct	Mesa Verde Ct	25.0								10 thru 16 building frontage
094	10 Mesa Verde Ct	Mesa Verde Ct	25.0								10 thru 16 building frontage
094	18 Mesa Verde Ct	Mesa Verde Ct	25.0								18 thru 24 building frontage
094	2 Mesa Verde Ct	Mesa Verde Ct	75.0								2 thru 8 building frontage
094	2 Mesa Verde Ct	Mesa Verde Ct	50.0								2 thru 8 building frontage
094	2 Mesa Verde Ct	Mesa Verde Ct					9.0				curb repair at ramp, 2 thru 8 building frontage
094	2 Mesa Verde Ct	Mesa Verde Ct	25.0								2 thru 8 building frontage
094	26 Mesa Verde Ct	Mesa Verde Ct	25.0								26 thru 32 building frontage
094	5707 Mineral Point Rd	Mineral Point Rd	53.3								
094	5707 Mineral Point Rd	Mineral Point Rd	159.9								
094	5707 Mineral Point Rd	Mineral Point Rd	26.7								
094	5707 Mineral Point Rd	Mineral Point Rd	106.6								
094	5707 Mineral Point Rd	Mineral Point Rd	106.6								
094	5707 Mineral Point Rd	Mineral Point Rd	133.3								
094	5801 Mineral Point Rd	Mineral Point Rd	26.7								
094	5801 Mineral Point Rd	Mineral Point Rd	53.3								
094	5801 Mineral Point Rd	Mineral Point Rd	53.3								
094	5801 Mineral Point Rd	Mineral Point Rd	26.7								
094	5801 Mineral Point Rd	Mineral Point Rd	159.9								
094	5801 Mineral Point Rd	Mineral Point Rd	53.3								
094	5801 Mineral Point Rd	Mineral Point Rd	106.6								
094	6145 Mineral Point Rd	Mineral Point Rd	26.7								next to Oakwood Village
094	6200 Mineral Point Rd	Island Dr	26.7								
094	6200 Mineral Point Rd	Island Dr	80.0								
094	6200 Mineral Point Rd	Island Dr	26.7								
094	6201 Mineral Point Rd	Mineral Point Rd	53.3								Oakwood Village
094	6201 Mineral Point Rd	Mineral Point Rd	106.6								Oakwood Village
094	6201 Mineral Point Rd	Mineral Point Rd	80.0								remark for 3 stones(only 1 marked)
094	6201 Mineral Point Rd	Mineral Point Rd	53.3								Oakwood Village
094	6320 Mineral Point Rd	S Yellowstone Dr	26.7								325 Yellowstone frontage
094	6320 Mineral Point Rd	S Yellowstone Dr	26.7								325 Yellowstone frontage
094	6320 Mineral Point Rd	S Yellowstone Dr	26.7								325 Yellowstone frontage
094	6320 Mineral Point Rd	Nautilus Dr		26.7							7" at commercial driveway
094	6320 Mineral Point Rd	S Yellowstone Dr	26.7								325 Yellowstone frontage
094	6320 Mineral Point Rd	S Yellowstone Dr	26.7								325 Yellowstone frontage
094	6320 Mineral Point Rd	Nautilus Dr	26.7								
094	6320 Mineral Point Rd	S Yellowstone Dr	53.3								325 Yellowstone frontage
094	6411 Mineral Point Rd	Mineral Point Rd	133.3								business center

District 19 Sidewalk Repairs

Contract #8754

Ward	Address	Frontage	Remove & Replace 5" Sidewalk (SF)	Remove & Replace 7" Sidewalk (SF)	5" New Sidewalk (SF)	7" New Sidewalk (SF)	Bus Pads (SF)	Remove & Replace C&G (LF)	Adj. MH (EA)	Detectable Warning Field (SF)	Comments
094	6411 Mineral Point Rd	Mineral Point Rd	53.3								business center
094	6411 Mineral Point Rd	Mineral Point Rd		26.7							7" at driveway, business center
094	6501 Mineral Point Rd	S Yellowstone Dr	26.7								
094	6501 Mineral Point Rd	Mineral Point Rd		80.0							7" at commercial driveway
094	6501 Mineral Point Rd	Mineral Point Rd	53.3								
094	6501 Mineral Point Rd	Mineral Point Rd	26.7								
094	6501 Mineral Point Rd	S Yellowstone Dr	26.7								
094	6501 Mineral Point Rd	Mineral Point Rd	213.2								section west of driveway
094	6501 Mineral Point Rd	S Yellowstone Dr		26.7							7" at commercial driveway
094	6501 Mineral Point Rd	S Yellowstone Dr	26.7								
094	6501 Mineral Point Rd	S Yellowstone Dr	26.7								
094	6601 Mineral Point Rd	Mineral Point Rd	53.3								
094	6601 Mineral Point Rd	Mineral Point Rd	80.0								
094	6601 Mineral Point Rd	Mineral Point Rd		53.3							7" at commercial driveway
094	6601 Mineral Point Rd	Mineral Point Rd	26.7								
094	6622 Mineral Point Rd	Grand Canyon Dr		53.3							7" at commercial driveway
094	6622 Mineral Point Rd	Grand Canyon Dr	133.3								
094	6622 Mineral Point Rd	Grand Canyon Dr		133.3							7" at commercial driveway
094	6622 Mineral Point Rd	Grand Canyon Dr	133.3								
094	6637 Mineral Point Rd	Mineral Point Rd	133.3								
094	6637 Mineral Point Rd	Mineral Point Rd		26.7							7" at commercial driveway
094	6637 Mineral Point Rd	Grand Canyon Dr		53.3							7" at commercial driveway, Panera Bread
094	6637 Mineral Point Rd	Mineral Point Rd	106.6								
094	6637 Mineral Point Rd	Mineral Point Rd		53.3							7" at commercial driveway
094	6637 Mineral Point Rd	Mineral Point Rd	80.0								
094	6701 Mineral Point Rd	Grand Canyon Dr	125.0				105.0				(19-18) W side of Grand Canyon Dr, S of Mineral Point Rd. Bus pad only (approx. 15'x7').
094	6701 Mineral Point Rd	Grand Canyon Dr	80.0								CVS
094	6701 Mineral Point Rd	Grand Canyon Dr	26.7								CVS
094	6701 Mineral Point Rd	Grand Canyon Dr	53.3								CVS
094	6702 Mineral Point Rd	Grand Canyon Dr	53.3								
094	6702 Mineral Point Rd	Grand Canyon Dr		80.0							7" at commercial driveway
094	6702 Mineral Point Rd	Grand Canyon Dr	53.3								
094	6715 Mineral Point Rd	Mineral Point Rd	53.3								soccer fields frontage
094	6715 Mineral Point Rd	Mineral Point Rd	80.0								soccer fields frontage
094	6715 Mineral Point Rd	Mineral Point Rd	106.6								soccer fields frontage
094	6715 Mineral Point Rd	Mineral Point Rd	26.7								soccer fields frontage
094	6715 Mineral Point Rd	Mineral Point Rd	26.7								soccer fields frontage, section by light pole
094	6715 Mineral Point Rd	Mineral Point Rd	53.3								soccer fields frontage
094	6715 Mineral Point Rd	Mineral Point Rd	80.0								soccer fields frontage
094	6715 Mineral Point Rd	Mineral Point Rd	80.0								soccer fields frontage
094	6715 Mineral Point Rd	Mineral Point Rd	53.3								soccer fields frontage
094	101 Nautilus Dr	Nautilus Dr	26.7								greenway frontage on south side of Nautilus, between 113 Nautilus and Inner Dr int
094	101 Nautilus Dr	Masthead Dr		130.0				18.0		8	ramp and curb repair, greenway frontage on north side Masthead, between 157 Nautilus and Island int
094	106 Nautilus Dr	Nautilus Dr	26.7								
094	114 Nautilus Dr	Nautilus Dr	26.7								At driveway
094	114 Nautilus Dr	Nautilus Dr	26.7						1		MH within
094	114 Nautilus Dr	Nautilus Dr	26.7								

District 19 Sidewalk Repairs

Contract #8754

Ward	Address	Frontage	Remove & Replace 5" Sidewalk (SF)	Remove & Replace 7" Sidewalk (SF)	5" New Sidewalk (SF)	7" New Sidewalk (SF)	Bus Pads (SF)	Remove & Replace C&G (LF)	Adj. MH (EA)	Detectable Warning Field (SF)	Comments
094	117 Nautilus Dr	Nautilus Dr	26.7								
094	118 Nautilus Dr	Nautilus Dr	53.3								At driveway
094	121 Nautilus Dr	Nautilus Dr	133.3								
094	125 Nautilus Dr	Nautilus Dr	80.0								At driveway
094	126 Nautilus Dr	Nautilus Dr	80.0								
094	129 Nautilus Dr	Nautilus Dr	106.6								
094	133 Nautilus Dr	Nautilus Dr	80.0								At driveway
094	133 Nautilus Dr	Nautilus Dr	26.7								
094	141 Nautilus Dr	Nautilus Dr	80.0								At driveway
094	145 Nautilus Dr	Nautilus Dr	53.3								At driveway
094	146 Nautilus Dr	Nautilus Dr	106.6								
094	146 Nautilus Dr	Landfall Dr	26.7								
094	149 Nautilus Dr	Nautilus Dr	26.7								
094	153 Nautilus Dr	Nautilus Dr	106.6								
094	157 Nautilus Dr	Masthead Dr	80.0								
094	158 Nautilus Dr	Nautilus Dr	159.9								
094	202 Nautilus Dr	Nautilus Dr	106.6								At driveway
094	205 Nautilus Dr	Nautilus Dr	106.6								205/207 duplex frontage
094	205 Nautilus Dr	Nautilus Dr	26.7								At driveway, 205/207 duplex frontage
094	205 Nautilus Dr	Nautilus Dr	106.6								At driveway, 205/207 duplex frontage
094	210 Nautilus Dr	Nautilus Dr	53.3								212 Nautilus frontage
094	210 Nautilus Dr	Nautilus Dr	53.3								At driveway
094	211 Nautilus Dr	Nautilus Dr	26.7								
094	211 Nautilus Dr	Nautilus Dr	26.7								
094	211 Nautilus Dr	Nautilus Dr	26.7								
094	211 Nautilus Dr	Nautilus Dr		266.5							7" at commercial driveway (?some of section outside driveway at 5"?)
094	214 Nautilus Dr	Nautilus Dr	80.0								
094	217 Nautilus Dr	Nautilus Dr	133.3								215 Nautilus frontage
094	217 Nautilus Dr	Nautilus Dr	26.7								At driveway
094	221 Nautilus Dr	Nautilus Dr	26.7								
094	321 Nautilus Dr	Nautilus Dr	26.7								Nautilus Point Park, park and greenway frontage
094	6417 Normandy Ln	Normandy Ln	26.7								
094	6417 Normandy Ln	Normandy Ln		26.7							7" at commercial driveway
094	6417 Normandy Ln	Normandy Ln	53.3								section near PL 6300 Enterprise
094	6418 Normandy Ln	Enterprise Ln	80.0								section near PL 6421 Enterprise
094	6418 Normandy Ln	Normandy Ln	53.3								
094	6418 Normandy Ln	Normandy Ln	26.7								private tree
094	6418 Normandy Ln	Normandy Ln		26.7							7" at commercial driveway
094	6418 Normandy Ln	Normandy Ln	26.7								
094	6418 Normandy Ln	Normandy Ln	53.3								
094	6425 Normandy Ln	Normandy Ln	26.7								
094	6425 Normandy Ln	Normandy Ln	26.7								
094	6425 Normandy Ln	Normandy Ln		80.0							7" at commercial driveway
094	6425 Normandy Ln	Potomac Ln	80.0								
094	6425 Normandy Ln	Potomac Ln	53.3								massage school
094	6426 Normandy Ln	Normandy Ln		56.0						8	ramp
094	6426 Normandy Ln	Normandy Ln	26.7								
094	6426 Normandy Ln	Normandy Ln		26.7							7" at commercial driveway
094	6502 Normandy Ln	S Yellowstone Dr	106.6								

District 19 Sidewalk Repairs

Contract #8754

Ward	Address	Frontage	Remove & Replace 5" Sidewalk (SF)	Remove & Replace 7" Sidewalk (SF)	5" New Sidewalk (SF)	7" New Sidewalk (SF)	Bus Pads (SF)	Remove & Replace C&G (LF)	Adj. MH (EA)	Detectable Warning Field (SF)	Comments
094	6502 Normandy Ln	S Yellowstone Dr		53.3							7" at commercial driveway
094	6502 Normandy Ln	S Yellowstone Dr		130.0						8	ramp
094	6509 Normandy Ln	Normandy Ln	106.6								
094	6509 Normandy Ln	Normandy Ln	53.3								
094	6509 Normandy Ln	Normandy Ln	106.6								
094	6509 Normandy Ln	Normandy Ln	26.7								
094	6526 Normandy Ln	Normandy Ln	53.3								wooded lot frontage next to open field, private tree
094	6532 Normandy Ln	Normandy Ln	26.7								wooded lot frontage east of 6602
094	6602 Normandy Ln	Normandy Ln	53.3								
094	1 Odana Ct	Odana Rd		150.0						8	ramp
094	13 Odana Ct	Odana Ct	53.3								private tree
094	13 Odana Ct	Odana Ct		133.3							7" at commercial driveway
094	5 Odana Ct	Odana Ct		80.0							7" at commercial driveway
094	9 Odana Ct	Odana Ct		53.3							7" at commercial driveway
094	9 Odana Ct	Odana Ct		26.7							7" at commercial driveway
094	5601 Odana Rd	Odana Rd	106.6								
094	5601 Odana Rd	Odana Rd	26.7								
094	5602 Odana Rd	Odana Rd	80.0								
094	5605 Odana Rd	Odana Rd	26.7								CATV within
094	5605 Odana Rd	Medical Cir		80.0							7" at driveway
094	5605 Odana Rd	Odana Rd		80.0							7" at driveway
094	5605 Odana Rd	Odana Rd	26.7								
094	5605 Odana Rd	Odana Rd	53.3								
094	5610 Odana Rd	Odana Rd	80.0								
094	5618 Odana Rd	Odana Rd	80.0								
094	5618 Odana Rd	Odana Rd		32.0							7" at driveway, UW Health
094	5621 Odana Rd	Odana Rd	106.6								Madison School & Community Rec
094	5621 Odana Rd	Odana Rd	133.3						1		SAS within
094	5621 Odana Rd	Odana Rd	80.0								
094	5632 Odana Rd	Odana Rd	26.7								
094	5633 Odana Rd	Odana Rd	186.6								Car-X
094	5633 Odana Rd	Odana Rd	80.0								Car-X
094	5701 Odana Rd	Odana Rd	106.6								Joyce Ryan Funeral Home
094	5709 Odana Rd	Odana Rd	53.3								Madison Dental Associates, CATV handhole within
094	5709 Odana Rd	Odana Rd	53.3								Madison Dental Associates
094	5710 Odana Rd	Tokay Blvd		106.6							7" at driveway, Toyota dealership
094	5710 Odana Rd	Tokay Blvd	53.3								Toyota dealership
094	5710 Odana Rd	Odana Rd	26.7								Toyota dealership parking lot
094	5710 Odana Rd	Odana Rd	106.6								Toyota dealership parking lot, Ameritech MH within
094	5710 Odana Rd	Odana Rd	26.7								Toyota dealership parking lot
094	5710 Odana Rd	Odana Rd	80.0								Toyota dealership parking lot
094	5802 Odana Rd	Tokay Blvd	26.7								Don Miller
094	5802 Odana Rd	Tokay Blvd	26.7								Don Miller
094	5802 Odana Rd	Tokay Blvd		133.3							7" at driveway
094	5802 Odana Rd	Odana Rd		130.0						8	ramp, Don Miller dealership
094	5802 Odana Rd	Tokay Blvd	106.6								Don Miller, private tree
094	5901 Odana Rd	Odana Rd	133.3								Toyota dealership
094	5901 Odana Rd	Odana Rd		56.0						8	ramp, Toyota dealership
094	5901 Odana Rd	Odana Rd	53.3								Toyota dealership
094	5901 Odana Rd	Odana Rd	80.0								Toyota dealership

District 19 Sidewalk Repairs

Contract #8754

Ward	Address	Frontage	Remove & Replace 5" Sidewalk (SF)	Remove & Replace 7" Sidewalk (SF)	5" New Sidewalk (SF)	7" New Sidewalk (SF)	Bus Pads (SF)	Remove & Replace C&G (LF)	Adj. MH (EA)	Detectable Warning Field (SF)	Comments
094	5910 Odana Rd	Odana Rd	80.0								Odana Plaza
094	5910 Odana Rd	Odana Rd	26.7								Odana Plaza
094	5910 Odana Rd	Odana Rd	53.3								Odana Plaza
094	5910 Odana Rd	Odana Rd	53.3								Odana Plaza
094	6001 Odana Rd	Odana Rd		26.7							7" at driveway, parking lot by Toyota dealership
094	6001 Odana Rd	Odana Rd	53.3								parking lot by Toyota dealership
094	6001 Odana Rd	Odana Rd	80.0								parking lot by Toyota dealership
094	6001 Odana Rd	Odana Rd		26.7							7" at driveway, parking lot by Toyota dealership
094	6011 Odana Rd	Odana Rd	80.0								
094	6109 Odana Rd	Odana Rd					10.0				curb - 10'
094	6109 Odana Rd	Odana Rd		53.3							7" at driveway
094	6109 Odana Rd	Odana Rd	159.9								
094	6109 Odana Rd	Odana Rd	53.3								east of dw
094	6109 Odana Rd	Odana Rd		53.3							7" at driveway
094	6201 Odana Rd	Odana Rd		26.7							7" at driveway, Habitat for humanity Restore
094	6301 Odana Rd	Odana Rd		53.3							7" at driveway, St. Vincent
094	6301 Odana Rd	Odana Rd		26.7							7" at driveway, St. Vincent
094	6302 Odana Rd	Odana Rd	26.7								
094	6314 Odana Rd	Odana Rd	106.6								by pl of 1 Odana Ct
094	6314 Odana Rd	Odana Rd	53.3								
094	6314 Odana Rd	Odana Rd	26.7								
094	6314 Odana Rd	Odana Rd	26.7								
094	6314 Odana Rd	Odana Rd	26.7								
094	6317 Odana Rd	Odana Rd		53.3							7" at driveway, Total Care dental
094	6337 Odana Rd	Odana Rd	53.3								at old dw entrance, across from 6314 Odana
094	6337 Odana Rd	Odana Rd		56.0						8	ramp, across from 1 Odana Ct
094	6337 Odana Rd	Odana Rd	53.3								across from 1 Odana Ct
094	6337 Odana Rd	Odana Rd	80.0								open field across from Acedemys Beauty Professionals
094	6337 Odana Rd	Odana Rd	53.3								open field next to Caliber Collision
094	6337 Odana Rd	Odana Rd	53.3								open field across from Acedemys Beauty Professionals
094	6337 Odana Rd	Odana Rd	53.3								open field across from 6406, AT&T handhole box within
094	6402 Odana Rd	Odana Ct	53.3								
094	6402 Odana Rd	Odana Rd	26.7								
094	6414 Odana Rd	Odana Rd		150.0			10.0			8	ramp and curb -10' (x-curb)
094	6414 Odana Rd	Potomac Ln	53.3								
094	6414 Odana Rd	Odana Rd	26.7								Academy of Beauty Professionals
094	6502 Odana Rd	Potomac Ln	26.7								
094	6502 Odana Rd	Odana Rd		90.0							top half of ramp
094	6502 Odana Rd	Odana Rd	80.0								TDS MH within
094	6502 Odana Rd	Normandy Ln	53.3								
094	6502 Odana Rd	Potomac Ln	26.7								by 510
094	6502 Odana Rd	Potomac Ln			21.0						waterway
094	6502 Odana Rd	Potomac Ln	106.6								
094	6502 Odana Rd	Potomac Ln	26.7								
094	6514 Odana Rd	Odana Rd	159.9								
094	6514 Odana Rd	Odana Rd	26.7								TDS MH within
094	6514 Odana Rd	Odana Rd		60.0							top of ramp
094	6514 Odana Rd	S Yellowstone Dr		48.0						8	ramp
094	6517 Odana Rd	Odana Rd		26.7							7" at driveway, Kia dealership
094	6601 Odana Rd	Odana Rd	53.3								Car Max

District 19 Sidewalk Repairs

Contract #8754

Ward	Address	Frontage	Remove & Replace 5" Sidewalk (SF)	Remove & Replace 7" Sidewalk (SF)	5" New Sidewalk (SF)	7" New Sidewalk (SF)	Bus Pads (SF)	Remove & Replace C&G (LF)	Adj. MH (EA)	Detectable Warning Field (SF)	Comments
094	6601 Odana Rd	Odana Rd	53.3								Car Max, At P.L. 521 Grand canyon
094	6645 Odana Rd	Grand Canyon Dr	106.6								Medical Procedures
094	6645 Odana Rd	Grand Canyon Dr	80.0								Medical Procedures
094	6645 Odana Rd	Grand Canyon Dr	159.9								Medical Procedures
094	6645 Odana Rd	Odana Rd	26.7								Medical Procedures
094	6645 Odana Rd	Grand Canyon Dr	106.6								Medical Procedures
094	6650 Odana Rd	Odana Rd	80.0								Market Square
094	6650 Odana Rd	Odana Rd	26.7								Market Square
094	6650 Odana Rd	Odana Rd	106.6								Market Square
094	6650 Odana Rd	S Yellowstone Dr	80.0								
094	6650 Odana Rd	Odana Rd	133.3								Market Square
094	6650 Odana Rd	Grand Canyon Dr		53.3							7" at commercial driveway, section by Miracle Ear
094	6650 Odana Rd	Normandy Ln	26.7								section by 6527 frontage
094	6650 Odana Rd	Normandy Ln	26.7								
094	6650 Odana Rd	Normandy Ln	26.7								section by Miracle Ear
094	6650 Odana Rd	Odana Rd	80.0								Market Square
094	6698 Odana Rd	Grand Canyon Dr	100.0				60.0				(19-19) E side of Grand Canyon Dr, N of Odana Rd. Bus pad only (approx. 10'x6').
094	6701 Odana Rd	Odana Rd		53.3							7" at driveway, sherwin williams
094	6701 Odana Rd	Grand Canyon Dr	80.0								Sherwin Williams
094	6702 Odana Rd	Odana Rd		26.7							7" at driveway, Great Midwest Bank
094	6702 Odana Rd	Grand Canyon Dr	106.6								
094	6702 Odana Rd	Grand Canyon Dr	26.7								
094	6706 Odana Rd	Odana Rd		26.7							7" at driveway, The White house Shoppes
094	6706 Odana Rd	Odana Rd	80.0								The White house Shoppes
094	6706 Odana Rd	Odana Rd		26.7							7" at driveway, The White house Shoppes
094	6706 Odana Rd	Odana Rd	80.0								The White house Shoppes
094	6713 Odana Rd	Odana Rd	53.3								At P.L. 6717, 3 stones
094	6714 Odana Rd	Odana Rd	26.7								The White House Shoppes
094	6714 Odana Rd	Odana Rd	26.7								
094	6717 Odana Rd	Odana Rd		53.3							7" at driveway, Odana Park
094	6717 Odana Rd	Odana Rd	26.7								At P.L. 6713, 3 stones total
094	6718 Odana Rd	Odana Rd	106.6								need to remark
094	6718 Odana Rd	Odana Rd		53.3							7" at driveway, Cat Care clinic
094	6730 Odana Rd	Odana Rd		53.3							7" at driveway, Saigon Noodles
094	6802 Odana Rd	Odana Rd		26.7							7" at driveway, Sa-Bai Thong Restaurant
094	6802 Odana Rd	Odana Rd	26.7								Sa-Bai Thong Restaurant
094	6909 Odana Rd	Odana Rd	53.3								Burger King
094	6909 Odana Rd	Odana Rd	26.7								Burger King
094	6909 Odana Rd	Odana Rd	26.7								Burger King
094	6910 Odana Rd	Odana Rd		26.7							7" at driveway, McDonalds
094	6301 Offshore Dr	Nautilus Dr		106.6							7" at commercial driveway, 302 Nautilus building
094	6301 Offshore Dr	Nautilus Dr	26.7								
094	6301 Offshore Dr	Nautilus Dr	53.3								
094	6301 Offshore Dr	Nautilus Dr		26.7							7" at commercial driveway
094	6301 Offshore Dr	Nautilus Dr	26.7								302 Nautilus building
094	6301 Offshore Dr	Nautilus Dr	26.7								302 Nautilus building
094	6301 Offshore Dr	Offshore Dr	26.7								
094	6301 Offshore Dr	Nautilus Dr	26.7								302 Nautilus building
094	6301 Offshore Dr	Nautilus Dr		186.6							7" at commercial driveway, 302 Nautilus building

District 19 Sidewalk Repairs

Contract #8754

Ward	Address	Frontage	Remove & Replace 5" Sidewalk (SF)	Remove & Replace 7" Sidewalk (SF)	5" New Sidewalk (SF)	7" New Sidewalk (SF)	Bus Pads (SF)	Remove & Replace C&G (LF)	Adj. MH (EA)	Detectable Warning Field (SF)	Comments
094	6306 Offshore Dr	Offshore Dr	26.7								at driveway, 6306/6308 duplex frontage
094	6306 Offshore Dr	Offshore Dr	53.3								6306/6308 duplex frontage
094	6306 Offshore Dr	Offshore Dr	53.3								6306/6308 duplex frontage
094	6401 Offshore Dr	Offshore Dr	26.7								
094	6401 Offshore Dr	Offshore Dr		53.3							7" at commercial driveway
094	6401 Offshore Dr	Offshore Dr		26.7							7" at commercial driveway
094	6401 Offshore Dr	Offshore Dr	53.3								
094	6401 Offshore Dr	Offshore Dr	80.0								
094	6401 Offshore Dr	Offshore Dr	26.7								
094	6416 Offshore Dr	Offshore Dr	26.7								
094	6416 Offshore Dr	Offshore Dr	80.0								At driveway
094	6418 Offshore Dr	Quarterdeck Dr	26.7								6418/6420 building on Quarterdeck frontage
094	6418 Offshore Dr	Offshore Dr		9.0							corner ramp
094	6418 Offshore Dr	Offshore Dr	26.7								
094	6429 Offshore Dr	Offshore Dr		26.7							7" at commercial driveway
094	6429 Offshore Dr	Offshore Dr	106.6								
094	6429 Offshore Dr	S Yellowstone Dr	53.3								201 Yellowstone frontage
094	6429 Offshore Dr	S Yellowstone Dr	26.7								201 Yellowstone frontage
094	6429 Offshore Dr	S Yellowstone Dr	26.7								251 Yellowstone frontage
094	6429 Offshore Dr	S Yellowstone Dr	53.3								251 Yellowstone frontage
094	6429 Offshore Dr	Offshore Dr	26.7								
094	6429 Offshore Dr	Offshore Dr		26.7							7" at commercial driveway
094	6429 Offshore Dr	Offshore Dr	26.7								
094	6429 Offshore Dr	S Yellowstone Dr	26.7								251 Yellowstone frontage
094	6429 Offshore Dr	S Yellowstone Dr		133.3							7" at commercial driveway, 251 Yellowstone frontage
094	6429 Offshore Dr	S Yellowstone Dr	26.7								251 Yellowstone frontage
094	6429 Offshore Dr	S Yellowstone Dr	26.7								201 Yellowstone frontage
094	6429 Offshore Dr	S Yellowstone Dr	53.3								251 Yellowstone frontage
094	6429 Offshore Dr	Offshore Dr	26.7								
094	6503 Offshore Dr	S Yellowstone Dr	106.6								At driveway, 204 Yellowstone frontage
094	6509 Offshore Dr	Offshore Dr	53.3								
094	6509 Offshore Dr	Offshore Dr		96.0						8	ramp
094	6509 Offshore Dr	Grand Canyon Ct	80.0								
094	6517 Offshore Dr	Offshore Dr	53.3								
094	6517 Offshore Dr	Grand Canyon Ct	80.0								
094	6517 Offshore Dr	Offshore Dr	106.6								
094	6598 Offshore Dr	S Yellowstone Dr	26.7								136 S Yellowstone frontage, condo complex
094	6598 Offshore Dr	Offshore Dr		53.3							7" at commercial driveway between 6512 and 6518
094	6598 Offshore Dr	Offshore Dr		26.7							7" at commercial driveway between 6512 and 6518
094	6598 Offshore Dr	Offshore Dr	26.7								condo complex, multi building property
094	6598 Offshore Dr	Offshore Dr		42.0						8	ramp, condo complex, multi building property
094	6598 Offshore Dr	S Yellowstone Dr		53.3							7" at commercial driveway, 130 S Yellowstone frontage
094	6598 Offshore Dr	S Yellowstone Dr		53.3							7" at commercial driveway, 130 S Yellowstone frontage
094	6598 Offshore Dr	S Yellowstone Dr	53.3								130 S Yellowstone frontage, condo complex
094	6598 Offshore Dr	S Yellowstone Dr	26.7								132 S Yellowstone frontage, condo complex
094	6598 Offshore Dr	S Yellowstone Dr	26.7								136 S Yellowstone frontage, condo complex
094	6598 Offshore Dr	S Yellowstone Dr	106.6								132 S Yellowstone frontage, condo complex
094	6817 Old Sauk Ct	Old Sauk Ct	26.7								
094	6817 Old Sauk Ct	Old Sauk Ct	26.7								by 6819

District 19 Sidewalk Repairs

Contract #8754

Ward	Address	Frontage	Remove & Replace 5" Sidewalk (SF)	Remove & Replace 7" Sidewalk (SF)	5" New Sidewalk (SF)	7" New Sidewalk (SF)	Bus Pads (SF)	Remove & Replace C&G (LF)	Adj. MH (EA)	Detectable Warning Field (SF)	Comments
094	6830 Old Sauk Ct	Old Sauk Rd					70.0				(19-10) S side of Old Sauk Rd, E of N Gammon Rd. Widen bus pad (approx. 10'x7').
094	6830 Old Sauk Ct	Old Sauk Rd	53.3								by 6911
094	6830 Old Sauk Ct	Old Sauk Rd	26.7								by 6802
094	6830 Old Sauk Ct	Old Sauk Ct	26.7								by 6820
094	6830 Old Sauk Ct	Old Sauk Ct	80.0								by 6820
094	6830 Old Sauk Ct	N Gammon Rd	53.3								condos
094	6830 Old Sauk Ct	N Gammon Rd	53.3								condos
094	522 W Platte Dr	W Platte Dr		26.7							7" at driveway, Uhaul south entrance
094	522 W Platte Dr	W Platte Dr		80.0							7" at driveway, Uhaul north entrance
094	1 Quarterdeck Dr	Inner Dr	26.7								
094	1 Quarterdeck Dr	Inner Dr	26.7								At driveway
094	1 Quarterdeck Dr	Inner Dr	26.7								
094	10 Quarterdeck Dr	Quarterdeck Dr	26.7								At driveway
094	106 Quarterdeck Dr	Quarterdeck Dr	26.7								
094	106 Quarterdeck Dr	Quarterdeck Dr	26.7								At driveway
094	109 Quarterdeck Dr	Nautilus Dr	80.0								greenway frontage on north side of Nautilus, between 106 Nautilus and Inner Dr int
094	109 Quarterdeck Dr	Quarterdeck Dr	53.3								greenway frontage on east side of Quarterdeck between 6418 Landfall and 105 Quarterdeck
094	118 Quarterdeck Dr	Quarterdeck Dr	26.7								
094	122 Quarterdeck Dr	Quarterdeck Dr	26.7								
094	126 Quarterdeck Dr	Quarterdeck Dr	133.3								
094	129 Quarterdeck Dr	Quarterdeck Dr	133.3								
094	202 Quarterdeck Dr	Quarterdeck Dr	213.2								At driveway
094	206 Quarterdeck Dr	Quarterdeck Dr	26.7								
094	206 Quarterdeck Dr	Quarterdeck Dr	26.7								At driveway, MH within
094	5 Quarterdeck Dr	Quarterdeck Dr	26.7								
094	6 Quarterdeck Dr	Quarterdeck Dr	53.3								
094	6 Quarterdeck Dr	Quarterdeck Dr	26.7								
094	9 Quarterdeck Dr	Keelson Dr	80.0								
094	5501 Research Park Blvd	Tokay Blvd		4.0							top corner of ramp Whitney at Tokay
094	5501 Research Park Blvd	S Whitney Way		96.0						8	ramp
094	5501 Research Park Blvd	Research Park Blvd	66.0								
094	5501 Research Park Blvd	Tokay Blvd	26.7								
094	5501 Research Park Blvd	S Whitney Way	53.3								
094	5501 Research Park Blvd	Research Park Blvd	66.0								
094	5501 Research Park Blvd	S Whitney Way	80.0								section near Tokay
094	5501 Research Park Blvd	S Whitney Way	53.3								
094	5601 Research Park Blvd	Research Park Blvd	126.0								
094	5601 Research Park Blvd	Research Park Blvd	216.0								open field across from 5602 building
094	5601 Research Park Blvd	Research Park Blvd	30.0								
094	5601 Research Park Blvd	Research Park Blvd	66.0								open field across from 5602 building, Ameritech MH within
094	5602 Research Park Blvd	Research Park Blvd	30.0								
094	5602 Research Park Blvd	Research Park Blvd	30.0								
094	5602 Research Park Blvd	Research Park Blvd	66.0								
094	5602 Research Park Blvd	Research Park Blvd	30.0								
094	5602 Research Park Blvd	Research Park Blvd	30.0								
094	5801 Research Park Blvd	Research Park Blvd	90.0								
094	5801 Research Park Blvd	Tokay Blvd	26.7								

District 19 Sidewalk Repairs

Contract #8754

Ward	Address	Frontage	Remove & Replace 5" Sidewalk (SF)	Remove & Replace 7" Sidewalk (SF)	5" New Sidewalk (SF)	7" New Sidewalk (SF)	Bus Pads (SF)	Remove & Replace C&G (LF)	Adj. MH (EA)	Detectable Warning Field (SF)	Comments
094	5801 Research Park Blvd	Research Park Blvd	66.0								
094	5801 Research Park Blvd	Research Park Blvd	30.0								
094	5801 Research Park Blvd	Research Park Blvd	66.0								
094	5801 Research Park Blvd	Research Park Blvd	30.0								
094	5801 Research Park Blvd	Tokay Blvd	80.0								
094	5801 Research Park Blvd	Research Park Blvd	30.0								
094	5801 Research Park Blvd	Tokay Blvd	80.0								near metro station
094	5801 Research Park Blvd	Tokay Blvd	80.0								
094	5801 Research Park Blvd	Tokay Blvd	80.0								
094	5801 Research Park Blvd	Tokay Blvd	26.7								
094	5801 Research Park Blvd	Research Park Blvd	30.0								
094	5801 Research Park Blvd	Tokay Blvd	26.7								
094	5801 Research Park Blvd	Tokay Blvd	53.3								
094	5801 Research Park Blvd	Research Park Blvd	30.0								
094	5802 Research Park Blvd	Research Park Blvd		30.0							7" at driveway
094	5802 Research Park Blvd	Research Park Blvd		96.0							top of ramp
094	5802 Research Park Blvd	S Rosa Rd	30.0								
094	5802 Research Park Blvd	S Rosa Rd	30.0								
094	5802 Research Park Blvd	Research Park Blvd	30.0								
094	5901 Research Park Blvd	Research Park Blvd		30.0							7" at driveway
094	5901 Research Park Blvd	Research Park Blvd	30.0								
094	5901 Research Park Blvd	Tokay Blvd	80.0								
094	5901 Research Park Blvd	Research Park Blvd	186.0								
094	5901 Research Park Blvd	Research Park Blvd	90.0								
094	5901 Research Park Blvd	Research Park Blvd	30.0								
094	5901 Research Park Blvd	Research Park Blvd	96.0								
094	5901 Research Park Blvd	Research Park Blvd		42.0						8	ramp
094	5901 Research Park Blvd	Research Park Blvd	30.0								by private gravel path
094	5901 Research Park Blvd	Research Park Blvd	30.0								
094	5901 Research Park Blvd	Tokay Blvd		26.7							7" at driveway, 5752 Tokay
094	5901 Research Park Blvd	Tokay Blvd		26.7							7" at driveway, 5752 Tokay
094	5922 Research Park Blvd	Mineral Point Rd	53.3								
094	5922 Research Park Blvd	Mineral Point Rd	26.7								MH within
094	5922 Research Park Blvd	Research Park Blvd	30.0								open field across from 5901
094	5922 Research Park Blvd	Research Park Blvd	186.0								open field across from 6001
094	5922 Research Park Blvd	Research Park Blvd	30.0								open field across from 6001
094	5922 Research Park Blvd	Research Park Blvd	30.0								open field across from 6001
094	5922 Research Park Blvd	Mineral Point Rd	26.7								MH within
094	5922 Research Park Blvd	Mineral Point Rd	26.7								
094	5922 Research Park Blvd	Research Park Blvd	66.0								open field across from 5901
094	5922 Research Park Blvd	Research Park Blvd	120.0								open field across from 6001
094	6001 Research Park Blvd	Research Park Blvd	66.0								
094	6001 Research Park Blvd	Research Park Blvd	30.0								
094	6001 Research Park Blvd	Research Park Blvd	30.0								
094	6001 Research Park Blvd	Research Park Blvd	30.0								
094	6001 Research Park Blvd	Research Park Blvd	36.0								
094	6001 Research Park Blvd	Research Park Blvd	96.0								
094	6001 Research Park Blvd	Research Park Blvd	96.0								
094	6001 Research Park Blvd	Research Park Blvd	96.0								
094	6001 Research Park Blvd	Research Park Blvd	66.0								

District 19 Sidewalk Repairs

Contract #8754

Ward	Address	Frontage	Remove & Replace 5" Sidewalk (SF)	Remove & Replace 7" Sidewalk (SF)	5" New Sidewalk (SF)	7" New Sidewalk (SF)	Bus Pads (SF)	Remove & Replace C&G (LF)	Adj. MH (EA)	Detectable Warning Field (SF)	Comments
094	441 S Rosa Rd	Charmany Dr		225.0						8	ramp
094	441 S Rosa Rd	S Rosa Rd	80.0								
094	441 S Rosa Rd	S Rosa Rd		60.0							7" at driveway
094	441 S Rosa Rd	Charmany Dr	30.0								
094	441 S Rosa Rd	Charmany Dr	90.0								
094	441 S Rosa Rd	Charmany Dr	30.0								
094	505 S Rosa Rd	S Rosa Rd	30.0								
094	505 S Rosa Rd	S Rosa Rd	36.0								MH within
094	505 S Rosa Rd	Charmany Dr	60.0								
094	505 S Rosa Rd	Charmany Dr	150.0								
094	505 S Rosa Rd	Charmany Dr		30.0							7" at driveway, MGE
094	505 S Rosa Rd	Charmany Dr	30.0								
094	505 S Rosa Rd	S Rosa Rd	30.0								
094	505 S Rosa Rd	S Rosa Rd	120.0								
094	2 Sumter Ct	Sumter Ct	53.3								
094	2 Sumter Ct	Sumter Ct	53.3								
094	22 Sumter Ct	Sumter Ct	80.0								
094	5602 Tokay Blvd	Tokay Blvd	32.0								Old Metro transfer station
094	5602 Tokay Blvd	Tokay Blvd	80.0								
094	5602 Tokay Blvd	Tokay Blvd	53.3								Old Metro transfer station
094	5602 Tokay Blvd	Tokay Blvd	26.7								Old Metro transfer station
094	5602 Tokay Blvd	Tokay Blvd	53.3								Old Metro transfer station
094	5727 Tokay Blvd	Tokay Blvd		26.7							7" at driveway, ABC news
094	606 S Whitney Way	S Whitney Way					30.0				(19-32) W side of S Whitney Way, S of Tokay Blvd. Widen bus pad (10'x3').
094	606 S Whitney Way	S Whitney Way		91.0							top of ramp
094	606 S Whitney Way	Tokay Blvd		53.3							7" at driveway, back of Walgreens
094	620 S Whitney Way	Tokay Blvd		53.3							7" at driveway, convenient stores
094	620 S Whitney Way	Tokay Blvd	53.3								convenient stores, private tree
094	620 S Whitney Way	Tokay Blvd		26.7							7" at driveway, convenient stores
094	648 S Whitney Way	S Whitney Way	26.7								
094	660 S Whitney Way	S Whitney Way	80.0								
094	670 S Whitney Way	S Whitney Way	106.6								Rubins
094	670 S Whitney Way	S Whitney Way	133.3								Rubins
094	690 S Whitney Way	Odana Rd	26.7								Whitney Square Shopping Center
094	690 S Whitney Way	Odana Rd	26.7								Whitney Square Shopping Center
094	690 S Whitney Way	S Whitney Way	53.3								section by Vintage Brewery
094	690 S Whitney Way	S Whitney Way		133.3							7" at commercial driveway, section between Rubins and Vintage Brewery
094	690 S Whitney Way	Odana Rd	26.7								Whitney Square Shopping Center
094	690 S Whitney Way	Odana Rd	26.7								Whitney Square Shopping Center
094	690 S Whitney Way	Odana Rd	26.7								Whitney Square Shopping Center
094	690 S Whitney Way	Odana Rd		26.7							7" at driveway, Whitney Square Shopping Center
094	690 S Whitney Way	Odana Rd		106.6							7" at driveway, Whitney Square Shopping Center
094	690 S Whitney Way	Odana Rd	26.7								Whitney Square Shopping Center
094	690 S Whitney Way	S Whitney Way	53.3								section between Vintage Brewery and Taco Bell
094	698 S Whitney Way	S Whitney Way		60.0						16	2 ramps together by Taco Bell
094	698 S Whitney Way	Odana Rd		53.3							7" at driveway. Taco Bell
094	702 S Whitney Way	S Whitney Way					60.0				(19-31) W side of S Whitney Way, S of Odana Rd. Widen bus pad (10'x6').

District 19 Sidewalk Repairs

Contract #8754

Ward	Address	Frontage	Remove & Replace 5" Sidewalk (SF)	Remove & Replace 7" Sidewalk (SF)	5" New Sidewalk (SF)	7" New Sidewalk (SF)	Bus Pads (SF)	Remove & Replace C&G (LF)	Adj. MH (EA)	Detectable Warning Field (SF)	Comments
094	702 S Whitney Way	Odana Rd		26.7							7" at driveway
094	702 S Whitney Way	Odana Rd	26.7								by Whitney Way corner
094	702 S Whitney Way	S Whitney Way						20.0			curb -20' at corner
094	702 S Whitney Way	S Whitney Way	26.7								
094	702 S Whitney Way	Odana Rd	80.0								
094	702 S Whitney Way	Odana Rd	26.7								
094	2 Yellowstone Ct	Yellowstone Ct	80.0								
094	6 Yellowstone Ct	Yellowstone Ct	26.7								
094	10 S Yellowstone Dr	S Yellowstone Dr	106.6								
094	10 S Yellowstone Dr	S Yellowstone Dr	53.3								
094	105 S Yellowstone Dr	S Yellowstone Dr	26.7								greenway frontage on east side of Yellowstone, between 101 and 113
094	106 S Yellowstone Dr	S Yellowstone Dr		77.0				24.0		16	ramp and curb repair, greenway frontage on west side of Yellowstone, between 6501 Gettysburg and 2 Yellowstone Ct
094	106 S Yellowstone Dr	Gettysburg Dr	106.6								cut thru sidewalk path going towards school, between 6621 and 6625 Gettysburg Dr, address is associated to greenway
094	106 S Yellowstone Dr	S Yellowstone Dr	80.0								greenway frontage on west side of Yellowstone, between 6501 Gettysburg and 2 Yellowstone Ct
094	121 S Yellowstone Dr	S Yellowstone Dr	80.0								
094	122 S Yellowstone Dr	Yellowstone Ct	26.7								
094	129 S Yellowstone Dr	S Yellowstone Dr	26.7								At driveway
094	133 S Yellowstone Dr	S Yellowstone Dr	26.7								
094	133 S Yellowstone Dr	S Yellowstone Dr	26.7								
094	137 S Yellowstone Dr	Offshore Dr		56.0						8	ramp
094	137 S Yellowstone Dr	S Yellowstone Dr	26.7								
094	137 S Yellowstone Dr	Offshore Dr	80.0								
094	15 S Yellowstone Dr	S Yellowstone Dr	106.6								
094	17 S Yellowstone Dr	S Yellowstone Dr	26.7								At driveway
094	206 S Yellowstone Dr	S Yellowstone Dr	26.7								At driveway
094	21 S Yellowstone Dr	S Yellowstone Dr	80.0								
094	210 S Yellowstone Dr	S Yellowstone Dr	26.7								210/212 duplex frontage
094	210 S Yellowstone Dr	S Yellowstone Dr	106.6								At driveway 210/212 duplex frontage
094	210 S Yellowstone Dr	S Yellowstone Dr	26.7								210/212 duplex frontage
094	302 S Yellowstone Dr	Dunraven Ct	50.0								At driveway
094	302 S Yellowstone Dr	S Yellowstone Dr	26.7								
094	302 S Yellowstone Dr	Dunraven Ct	150.0								
094	302 S Yellowstone Dr	S Yellowstone Dr	106.6								
094	302 S Yellowstone Dr	S Yellowstone Dr	26.7								
094	302 S Yellowstone Dr	S Yellowstone Dr	53.3								
094	306 S Yellowstone Dr	S Yellowstone Dr	80.0								
094	306 S Yellowstone Dr	S Yellowstone Dr	26.7								
094	306 S Yellowstone Dr	S Yellowstone Dr	53.3								
094	306 S Yellowstone Dr	S Yellowstone Dr	26.7								
094	344 S Yellowstone Dr	S Yellowstone Dr		26.7							7" at commercial driveway
094	401 S Yellowstone Dr	S Yellowstone Dr	133.3								
094	401 S Yellowstone Dr	S Yellowstone Dr	53.3								
094	401 S Yellowstone Dr	Mineral Point Rd	26.7								Summit Credit Union
094	401 S Yellowstone Dr	Mineral Point Rd		133.3							7" at driveway
094	413 S Yellowstone Dr	S Yellowstone Dr	80.0								429 building frontage
094	413 S Yellowstone Dr	S Yellowstone Dr	26.7								429 building frontage

District 19 Sidewalk Repairs

Contract #8754

Ward	Address	Frontage	Remove & Replace 5" Sidewalk (SF)	Remove & Replace 7" Sidewalk (SF)	5" New Sidewalk (SF)	7" New Sidewalk (SF)	Bus Pads (SF)	Remove & Replace C&G (LF)	Adj. MH (EA)	Detectable Warning Field (SF)	Comments
094	413 S Yellowstone Dr	S Yellowstone Dr	26.7								429 building frontage
094	413 S Yellowstone Dr	S Yellowstone Dr	80.0								429 building frontage
094	413 S Yellowstone Dr	S Yellowstone Dr		26.7							7" at commercial driveway, 429 building frontage
094	426 S Yellowstone Dr	Grand Teton Plz	26.7								
094	426 S Yellowstone Dr	S Yellowstone Dr		26.7							7" at commercial driveway
094	426 S Yellowstone Dr	Grand Teton Plz	26.7								
094	426 S Yellowstone Dr	Grand Teton Plz	26.7								
094	426 S Yellowstone Dr	S Yellowstone Dr		9.0							corner ramp
094	426 S Yellowstone Dr	Grand Teton Plz		26.7							7" at commercial driveway
094	434 S Yellowstone Dr	S Yellowstone Dr	26.7								
094	437 S Yellowstone Dr	S Yellowstone Dr		80.0							7" at commercial driveway
094	437 S Yellowstone Dr	Enterprise Ln	53.3								
094	437 S Yellowstone Dr	S Yellowstone Dr	26.7								
094	449 S Yellowstone Dr	Enterprise Ln	80.0								
094	449 S Yellowstone Dr	Enterprise Ln	53.3								
094	449 S Yellowstone Dr	Enterprise Ln	80.0								
094	449 S Yellowstone Dr	S Yellowstone Dr		26.7							7" at commercial driveway
094	449 S Yellowstone Dr	S Yellowstone Dr		78.0						8	ramp
094	450 S Yellowstone Dr	S Yellowstone Dr	80.0								
094	450 S Yellowstone Dr	S Yellowstone Dr	26.7								
094	501 S Yellowstone Dr	Normandy Ln	80.0								
094	501 S Yellowstone Dr	S Yellowstone Dr	26.7								
094	512 S Yellowstone Dr	S Yellowstone Dr	53.3								new building site
094	517 S Yellowstone Dr	S Yellowstone Dr		80.0							7" at commercial driveway
094	517 S Yellowstone Dr	S Yellowstone Dr	53.3								
094	6 S Yellowstone Dr	S Yellowstone Dr	80.0								
094	9 S Yellowstone Dr	S Yellowstone Dr	26.7								At driveway
095	1 Ellis Potter Ct	Ellis Potter Ct		42.0							corner of ramp, open lot frontage at north east corner of Schroeder and Ellis Potter Ct
095	15 Ellis Potter Ct	Ellis Potter Ct		25.0							7" at commercial driveway, entrance at 23 Ellis Potter Ct frontage, will need asphalt repair at back of walk
095	15 Ellis Potter Ct	Ellis Potter Ct	25.0								private tree, 23 Ellis Potter Ct frontage
095	15 Ellis Potter Ct	Ellis Potter Ct	25.0								section next to driveway, 23 Ellis Potter Ct frontage
095	1 Exact LN	Rayovac Dr		100.0							7" at commercial driveway entrance to Exact Sciences at Watts Rd int
095	1 Exact LN	Rayovac Dr		25.0							7" at commercial driveway entrance to Exact Sciences at Watts Rd int
095	1 Exact LN	Forward Dr	30.0								650 Forward Dr frontage, Exact Sciences building
095	1 Exact LN	Forward Dr	25.0								650 Forward Dr frontage, Exact Sciences building, first tree north of driveway
095	615 Forward Dr	Forward Dr	25.0								WMTV News station
095	615 Forward Dr	Forward Dr	50.0								701 frontage, baseball field north of driveway
095	615 Forward Dr	Forward Dr		30.0							7" at commercial driveway, visitor entrance WMTV News
095	615 Forward Dr	Forward Dr		30.0							7" at commercial driveway, employee entrance of WMTV News
095	615 Forward Dr	Forward Dr	55.0								WMTV News station
095	615 Forward Dr	Forward Dr	50.0								701 frontage, baseball field north of driveway
095	615 Forward Dr	Forward Dr		25.0							7" at commercial driveway, visitor entrance WMTV News
095	615 Forward Dr	Forward Dr	50.0								701 frontage, baseball field north of driveway
095	705 Forward Dr	Forward Dr	50.0								baseball fields frontage

District 19 Sidewalk Repairs

Contract #8754

Ward	Address	Frontage	Remove & Replace 5" Sidewalk (SF)	Remove & Replace 7" Sidewalk (SF)	5" New Sidewalk (SF)	7" New Sidewalk (SF)	Bus Pads (SF)	Remove & Replace C&G (LF)	Adj. MH (EA)	Detectable Warning Field (SF)	Comments
095	705 Forward Dr	Forward Dr	30.0								baseball fields frontage
095	705 Forward Dr	Forward Dr	55.0								baseball fields frontage
095	705 Forward Dr	Forward Dr		30.0							7" at commercial driveway, entrance into baseball fields parking lot
095	721 Forward Dr	Forward Dr		25.0							7" at commercial driveway, will need asphalt repair at back of walk
095	725 Forward Dr	Forward Dr		25.0							7" at commercial driveway, northern driveway entrance to Ice Arena building
095	815 Forward Dr	Forward Dr	25.0								section next to driveway
095	621 S Gammon Rd	S Gammon Rd		25.0							7" at commercial driveway, 621/623 building frontage
095	621 S Gammon Rd	S Gammon Rd	25.0								621/623 building frontage
095	621 S Gammon Rd	S Gammon Rd	75.0								water box in section, 621/623 building frontage
095	699 S Gammon Rd	Watts Rd		25.0							7" at commercial driveway, will need asphalt repair at back of walk, entrance into gas station
095	699 S Gammon Rd	S Gammon Rd					70.0				(19-20) E side of S Gammon Rd, N of Watts Rd. Widen bus pad (approx. 10'x7').
095	700 S Gammon Rd	S Gammon Rd					70.0				(19-21) W side of S Gammon Rd, S of Watts Rd. Widen bus pad (approx. 10'x7').
095	701 S Gammon Rd	S Gammon Rd	25.0								multi unit building, 701 thru 709 frontage, casting in section
095	701 S Gammon Rd	S Gammon Rd	25.0								multi unit building, 701 thru 709 frontage
095	725 S Gammon Rd	S Gammon Rd		25.0							7" at commercial driveway, northern entrance by Woodmans gas station, 721 S Gammon frontage
095	725 S Gammon Rd	S Gammon Rd		50.0							7" at commercial driveway, northern entrance by Woodmans gas station, 721 S Gammon frontage
095	725 S Gammon Rd	Watts Rd	50.0								Woodmans Liquor Store frontage
095	725 S Gammon Rd	Watts Rd	25.0								Woodmans Liquor Store frontage, section closer to delivery entrance
095	725 S Gammon Rd	Watts Rd		75.0							7" at commercial driveway, delivery entrance east of Woodmans Liquor Store
095	725 S Gammon Rd	S Gammon Rd	55.0								721 S Gammon Rd frontage, Woodmans gas station
095	733 S Gammon Rd	S Gammon Rd	25.0								733 thru 739 building frontage
095	801 S Gammon Rd	S Gammon Rd	75.0								multi unit building, 803 thru 811 frontage, section south of driveway
095	801 S Gammon Rd	S Gammon Rd	25.0								multi unit building, 803 thru 811 frontage, section next to driveway, 3sq total
095	801 S Gammon Rd	S Gammon Rd		50.0							7" at commercial driveway, multi unit building, 749 thru 801 frontage
095	801 S Gammon Rd	S Gammon Rd		50.0							7" at commercial driveway, 3sq total section, multi unit building, 803 thru 811 frontage
095	6802 Hammersley Rd	Schroeder Rd	125.0				165.0				(19-24) S side of Schroeder Rd, W of Struck St. Bus pad only (approx. 15'x11').
095	1 Kessel Ct	Schroeder Rd	100.0				110.0				(19-29) N side of Schroeder Rd, W of Saybrook Rd. Bus pad only (approx. 10'x11').
095	1 Kessel Ct	Kessel Ct	25.0								15 Kessel Ct building frontage
095	1 Kessel Ct	Kessel Ct		55.0							7" at commercial driveway, entrance between 1 and 15 buildings
095	1 Kessel Ct	Schroeder Rd	50.0								
095	25 Kessel Ct	Kessel Ct	55.0								section south of driveway
095	37 Kessel Ct	Kessel Ct	30.0								section between driveways
095	602 Rayovac Dr	Rayovac Dr	75.0								wooded lot frontage west of 700 Rayovac Dr building, closer to Watts Rd
095	700 Rayovac Dr	Rayovac Dr	25.0								section south of southern driveway, along parking lot frontage
095	700 Rayovac Dr	Rayovac Dr	25.0								

District 19 Sidewalk Repairs

Contract #8754

Ward	Address	Frontage	Remove & Replace 5" Sidewalk (SF)	Remove & Replace 7" Sidewalk (SF)	5" New Sidewalk (SF)	7" New Sidewalk (SF)	Bus Pads (SF)	Remove & Replace C&G (LF)	Adj. MH (EA)	Detectable Warning Field (SF)	Comments
095	700 Rayovac Dr	Rayovac Dr		30.0							7" at commercial driveway, southern driveway entrance, will need asphalt repair at back of walk
095	700 Rayovac Dr	Rayovac Dr	150.0								
095	700 Rayovac Dr	Rayovac Dr	25.0								
095	700 Rayovac Dr	Rayovac Dr	25.0								section closer to southern driveway entrance
095	700 Rayovac Dr	Rayovac Dr	50.0								
095	725 Rayovac Dr	Rayovac Dr	50.0								Exact Sciences greenspace frontage on east side of Rayovac up to driveway, section closer to driveway
095	725 Rayovac Dr	Rayovac Dr	50.0								Exact Sciences greenspace frontage on east side of Rayovac up to driveway
095	26 Schroeder Ct	Schroeder Ct		106.6							7" at commercial driveway, northern driveway entrance west of building
095	26 Schroeder Ct	Schroeder Ct		85.3							7" at commercial driveway, southern driveway entrance
095	26 Schroeder Ct	Schroeder Ct	32.0								
095	26 Schroeder Ct	Schroeder Ct	72.0								section near steps at back of walk
095	26 Schroeder Ct	Schroeder Ct	53.3								section south of southern driveway
095	50 Schroeder Ct	Schroeder Ct	26.7								next to northern driveway, 5sq total section
095	50 Schroeder Ct	Schroeder Ct		106.6							7" at commercial driveway, northern driveway entrance, will need asphalt repair at back of walk, 5sq total section
095	50 Schroeder Ct	Schroeder Rd	30.0								
095	50 Schroeder Ct	Schroeder Ct	53.3								section closer to Schroeder Rd int
095	50 Schroeder Ct	Schroeder Ct		32.0							7" at commercial driveway, southern driveway entrance
095	5501 Schroeder Rd	Schroeder Rd	125.0				195.0				(19-30) S side of Schroeder Rd, W of Beltline Hwy Off Ramp. Bus pad only (approx. 15'x13').
095	5604 Schroeder Rd	Whitney Way	30.0								terrace sections on west side of Whitney Way under Beltline bridge, near right turn onto west bound Schroeder
095	5604 Schroeder Rd	Schroeder Rd	49.0								north side of Schroeder across from Vitense parking lot, section behind ramp at Whitney Way int
095	5604 Schroeder Rd	Whitney Way		32.0				11.0		8	median ramp and curb repair on west side of Whitney Way at Schroeder int
095	5604 Schroeder Rd	Schroeder Rd	50.0								north side of Schroeder across from Vitense, section between Whitney and off ramp from Beltline onto Schroeder
095	5604 Schroeder Rd	Schroeder Rd		84.0						16	median ramps in island between off ramp lanes from Beltline onto Schroeder
095	5604 Schroeder Rd	Whitney Way	54.0								west side of Whitney Way under Beltline bridge, near right turn onto west bound Schroeder
095	5630 Schroeder Rd	Schroeder Ct	106.6								110/112 frontage
095	5630 Schroeder Rd	Schroeder Rd	25.0								section near ramp
095	5630 Schroeder Rd	Schroeder Ct	53.3								114 frontage
095	5630 Schroeder Rd	Schroeder Ct	26.7								116 frontage
095	5952 Schroeder Rd	Schroeder Rd	50.0								section along western most building frontage, multi building apartment complex
095	5952 Schroeder Rd	Schroeder Rd	25.0								section along western most building frontage, multi building apartment complex
095	5952 Schroeder Rd	Schroeder Rd	25.0								section along western most building frontage, multi building apartment complex
095	5952 Schroeder Rd	Schroeder Rd	25.0								section west of driveway, multi building apartment complex
095	5952 Schroeder Rd	Schroeder Rd	50.0								section closer to Kessel Ct int, multi building apartment complex
095	5952 Schroeder Rd	Kessel Ct		15.0							corner of ramp, multi building apartment complex

**District 19 Sidewalk Repairs
Contract #8754**

Ward	Address	Frontage	Remove & Replace 5" Sidewalk (SF)	Remove & Replace 7" Sidewalk (SF)	5" New Sidewalk (SF)	7" New Sidewalk (SF)	Bus Pads (SF)	Remove & Replace C&G (LF)	Adj. MH (EA)	Detectable Warning Field (SF)	Comments
095	5952 Schroeder Rd	Kessel Ct	25.0								section on Kessel Ct near driveway, multi building apartment complex
095	6006 Schroeder Rd	Schroeder Rd	175.0			60.0	110.0	15.0		8	(19-27) N side of Schroeder Rd, E of White Oak Ln. Bus pad (approx. 10'x11') and ramp (approx. 6'x10').
095	6006 Schroeder Rd	Schroeder Rd	55.0								USGS property, section closer to 6004 building
095	6202 Schroeder Rd	Schroeder Rd	25.0								section closer to Ellis Potter Ct int, Kwik Trip
095	6202 Schroeder Rd	Schroeder Rd		55.0							7" at commercial driveway, Kwik Trip
095	6214 Schroeder Rd	Forward Dr	25.0								
095	6302 Schroeder Rd	Schroeder Rd		36.0							Exact Sciences greenspace frontage on north side of Schroeder between Forward and Rayovac, top half of eastern ramp at Hathaway int
095	6302 Schroeder Rd	Forward Dr	50.0								Exact Sciences greenspace frontage on west side of Forward Dr, section across from 805 Forward
095	6302 Schroeder Rd	Schroeder Rd	25.0								Exact Sciences greenspace frontage on north side of Schroeder between Forward and Rayovac, section closer to Forward Dr int
095	6302 Schroeder Rd	Schroeder Rd		40.0							Exact Sciences greenspace frontage on north side of Schroeder between Forward and Rayovac, corner of ramp at NE corner of Schroeder and Rayovac
095	6302 Schroeder Rd	Schroeder Rd		98.0						8	Exact Sciences greenspace on north side of Schroeder between Forward and Rayovac, half of ramp at NE corner of Schroeder and Rayovac
095	6302 Schroeder Rd	Rayovac Dr	75.0								Exact Sciences greenspace frontage on east side of Rayovac just north of Schroeder, section across from playground
095	6302 Schroeder Rd	Forward Dr	75.0								Exact Sciences greenspace frontage on west side of Forward Dr, section across from 805 Forward
095	6402 Schroeder Rd	Rayovac Dr	50.0								section along playground frontage
095	6402 Schroeder Rd	Rayovac Dr	25.0								third tree north of Schroeder int, along playground frontage
095	6402 Schroeder Rd	Schroeder Rd		30.0					1		top half of western ramp at Laurie int, SAS adjust and swap out old casting
095	6402 Schroeder Rd	Schroeder Rd	25.0								section near driveway
095	6416 Schroeder Rd	Rayovac Dr	155.0								church building and open field frontage on west side of Rayovac, north of school playground
095	6510 Schroeder Rd	Schroeder Rd	100.0				110.0				(19-25) N side of Schroeder Rd, E of Chapel Hill Dr. Bus pad only (approx. 10'x11').
095	6510 Schroeder Rd	Schroeder Rd		36.0							top half of ramp at Chapel Hill int
095	6510 Schroeder Rd	Schroeder Rd	50.0								
095	6514 Schroeder Rd	Schroeder Rd		25.0							7" at commercial driveway, Petite Academy
095	6530 Schroeder Rd	Schroeder Rd	50.0								
095	6550 Schroeder Rd	Struck St	25.0								Bright Star Senior Apts
095	6550 Schroeder Rd	Schroeder Rd	25.0								Bright Star Senior Apts
095	6550 Schroeder Rd	Struck St		50.0							7" at shared commercial driveway, Bright Star Senior Apts
095	6550 Schroeder Rd	Struck St	50.0								Bright Star Senior Apts
095	6550 Schroeder Rd	Struck St	50.0								Bright Star Senior Apts
095	6550 Schroeder Rd	Struck St	55.0								Bright Star Senior Apts
095	6602 Schroeder Rd	Schroeder Rd	125.0				165.0				(19-23) N side of Schroeder Rd, W of Struck St. Bus pad only (approx. 15'x11').
095	6602 Schroeder Rd	Struck St	80.0								greenway frontage on west side of Struck, north of Schroeder, section at 9th tree south of driveway entrance of 732 Struck

District 19 Sidewalk Repairs

Contract #8754

Ward	Address	Frontage	Remove & Replace 5" Sidewalk (SF)	Remove & Replace 7" Sidewalk (SF)	5" New Sidewalk (SF)	7" New Sidewalk (SF)	Bus Pads (SF)	Remove & Replace C&G (LF)	Adj. MH (EA)	Detectable Warning Field (SF)	Comments
095	6602 Schroeder Rd	Struck St	75.0								greenway frontage on west side of Struck, north of Schroeder, section at 8th tree south of driveway entrance of 732 Struck and across from 801 Struck
095	6602 Schroeder Rd	Struck St	75.0								greenway frontage on west side of Struck, north of Schroeder, section is across from driveway into apartments
095	6602 Schroeder Rd	Struck St	125.0								greenway frontage on west side of Struck, north of Schroeder, section at 11th tree south of driveway entrance of 732 Struck
095	6702 Schroeder Rd	Schroeder Rd		30.0							7" at commercial driveway, entrance for buildings 6702 thru 6906 Schroeder, first driveway west of Struck on north side Schroeder
095	6800 Schroeder Rd	Schroeder Rd		50.0							7" at commercial driveway, entrance between buildings 6902 and 6906 Schroeder, multi building complex
095	6800 Schroeder Rd	Schroeder Rd	50.0								6902 Schroeder building frontage, across from 6813, multi building complex
095	6800 Schroeder Rd	Schroeder Rd	105.0								6902 Schroeder building frontage, multi building complex
095	6800 Schroeder Rd	Schroeder Rd	100.0								6902 Schroeder building frontage, multi building complex
095	6949 Schroeder Rd	Schroeder Rd					120.0				(19-22) S side of Schroeder Rd, E of S Gammon Rd. Widen bus pad (approx. 10'x12').
095	6610 Seybold Rd	Seybold Rd	50.0								apron endwall in terrace adjacent to sidewalk, private tree at back of walk
095	6610 Seybold Rd	Seybold Rd	75.0								SAS in terrace adjacent to sidewalk
095	6918 Seybold Rd	S Gammon Rd	30.0								section on Gammon closer to east bound Beltline on ramp
095	6218 Strathmore Ln	Schroeder Rd					110.0				(19-26) S side of Schroeder Rd, across from Forward Dr. Widen bus pad (approx. 10'x11').
095	709 Struck St	Watts Rd	50.0								
095	733 Struck St	Struck St		75.0							7" at commercial driveway, northern entrance into main parking lot of Post Office, will need asphalt repair at back of walk
095	733 Struck St	Struck St	55.0								Post Office frontage between driveways
095	733 Struck St	Struck St		30.0							7" at commercial driveway, southern entrance into main parking lot of Post Office
095	733 Struck St	Struck St		125.0							7" at commercial driveway, employee and delivery entrance into Post Office
095	801 Struck St	Struck St	25.0								
095	801 Struck St	Struck St		25.0							7" at commercial driveway
095	6501 Watts Rd	Watts Rd	25.0								
095	6501 Watts Rd	Watts Rd	25.0								section next to western driveway
095	6501 Watts Rd	Watts Rd	25.0								
095	6501 Watts Rd	Watts Rd		25.0							7" at commercial driveway, western driveway entrance
095	6501 Watts Rd	Watts Rd	75.0								
095	6501 Watts Rd	Watts Rd	25.0								section near main entrance
095	6515 Watts Rd	Watts Rd	80.0								
095	6515 Watts Rd	Watts Rd	50.0								
095	6515 Watts Rd	Watts Rd		25.0							7" at commercial driveway, will need asphalt repair at back of walk
095	6601 Watts Rd	Struck St	100.0								greenway frontage on west side of Struck, south of Watts, section at 9th tree south of Watts
095	6601 Watts Rd	Struck St	125.0								greenway frontage on west side of Struck, south of Watts, section at 3rd tree south of Watts
095	6601 Watts Rd	Struck St	75.0								greenway frontage on west side of Struck, south of Watts, section at 7th tree south of Watts
095	6601 Watts Rd	Struck St		25.0							7" at commercial driveway, entrance to 732 Struck St, still along greenway frontage

District 19 Sidewalk Repairs

Contract #8754

Ward	Address	Frontage	Remove & Replace 5" Sidewalk (SF)	Remove & Replace 7" Sidewalk (SF)	5" New Sidewalk (SF)	7" New Sidewalk (SF)	Bus Pads (SF)	Remove & Replace C&G (LF)	Adj. MH (EA)	Detectable Warning Field (SF)	Comments
095	6601 Watts Rd	Struck St	30.0								greenway frontage on west side of Struck, south of Watts, section is south of driveway entrance of 732 Struck and across from Post Office driveway
095	6601 Watts Rd	Struck St	75.0								section next to driveway entrance of 732 Struck St, still along greenway frontage
095	6601 Watts Rd	Struck St	25.0								greenway frontage on west side of Struck, south of Watts, section at 2nd tree south of driveway entrance of 732 Struck
095	6601 Watts Rd	Struck St	105.0								greenway frontage on west side of Struck, south of Watts, section at 5th tree south of Watts
095	6601 Watts Rd	Struck St	55.0								greenway frontage on west side of Struck, south of Watts, section is south of driveway entrance of 732 Struck and across from Post Office driveways
095	6633 Watts Rd	Watts Rd		25.0							7" at commercial driveway, Woodworks Furniture
095	6633 Watts Rd	Watts Rd	25.0								Woodworks Furniture
095	6701 Watts Rd	Watts Rd	75.0								
095	6701 Watts Rd	Watts Rd	25.0								6709 frontage, asphalt path at back of walk
095	6701 Watts Rd	Watts Rd	155.0								
095	1 White Oak Ln	Schroeder Rd	175.0			60.0	110.0	15.0		8	(19-28) S side of Schroeder Rd, E of White Oak Ln. Bus pad (approx. 10'x11') and ramp (approx. 6'x10').
096	1 Andover Cir	Sawmill Rd	106.6								At driveway
096	2 Apple Hill Cir	N Westfield Rd	50.0								
096	2 Castlebar Ct	Longmeadow Rd	80.0								
096	1 Chesterton Cir	Tramore Trl	80.0								
096	901 Darien Dr	Darien Dr		77.0				3.5		8	curb -3.5'
096	901 Darien Dr	Darien Dr	53.3								
096	902 Darien Dr	Darien Dr	80.0								
096	909 Darien Dr	Darien Dr	80.0								
096	910 Darien Dr	Darien Dr	106.6								
096	913 Darien Dr	Darien Dr	53.3								At P.L. 917, 3 stones total
096	914 Darien Dr	Darien Dr			24.0						waterway at walking path between 910 & 916, asphalt replacement at path
096	916 Darien Dr	Darien Dr	133.3								
096	916 Darien Dr	Darien Dr	106.6								
096	917 Darien Dr	Darien Dr	26.7								At P.L. 913, 3 stones total
096	920 Darien Dr	Darien Dr	106.6								
096	920 Darien Dr	Darien Dr	53.3								At driveway
096	925 Darien Dr	Darien Dr	106.6								
096	925 Darien Dr	Darien Dr	80.0								
096	925 Darien Dr	Darien Dr	133.3								
096	928 Darien Dr	Darien Dr	53.3								
096	933 Darien Dr	Tramore Trl	26.7								At P.L. 1009 Tramore, 3 stones total
096	933 Darien Dr	Tramore Trl	53.3								
096	2 Drumhill Cir	Middleton St	53.3								
096	7506 Fox Point Cir	Fox Point Cir	26.7								
096	722 N Gammon Rd	Harvest Hill Rd	26.7								
096	814 N Gammon Rd	N Gammon Rd	53.3								by 816
096	818 N Gammon Rd	N Gammon Rd	53.3								
096	902 N Gammon Rd	N Gammon Rd		91.0						8	ramp
096	902 N Gammon Rd	N Gammon Rd	186.6								next to ramp
096	910 N Gammon Rd	N Gammon Rd	293.2								by greenway next to 902

District 19 Sidewalk Repairs

Contract #8754

Ward	Address	Frontage	Remove & Replace 5" Sidewalk (SF)	Remove & Replace 7" Sidewalk (SF)	5" New Sidewalk (SF)	7" New Sidewalk (SF)	Bus Pads (SF)	Remove & Replace C&G (LF)	Adj. MH (EA)	Detectable Warning Field (SF)	Comments
096	926 N Gammon Rd	N Gammon Rd		71.4							top of ramp, City Storm Lot at Sawmill
096	940 N Gammon Rd	N Gammon Rd	80.0								by 944
096	940 N Gammon Rd	N Gammon Rd	133.3								
096	940 N Gammon Rd	N Gammon Rd	80.0								
096	970 N Gammon Rd	Longmeadow Rd	186.6								
096	7005 Harvest Hill Rd	Harvest Hill Rd	53.3								At P.L. 7009, 4 stones
096	7005 Harvest Hill Rd	Harvest Hill Rd	80.0								
096	7009 Harvest Hill Rd	Harvest Hill Rd	53.3								At P.L. 7005, 4 stones
096	7010 Harvest Hill Rd	Harvest Hill Rd	26.7								
096	7013 Harvest Hill Rd	Harvest Hill Rd	26.7								
096	7013 Harvest Hill Rd	Harvest Hill Rd	159.9								
096	7014 Harvest Hill Rd	Harvest Hill Rd	159.9								
096	7022 Harvest Hill Rd	Harvest Hill Rd	26.7								At P.L. 1 N Strathfield, 5 stones
096	7101 Harvest Hill Rd	Harvest Hill Rd	133.3								
096	7101 Harvest Hill Rd	Harvest Hill Rd	159.9								
096	7113 Harvest Hill Rd	Harvest Hill Rd	80.0								
096	7205 Harvest Hill Rd	Harvest Hill Rd	106.6								
096	7210 Harvest Hill Rd	Harvest Hill Rd	106.6								
096	7210 Harvest Hill Rd	Harvest Hill Rd	80.0								
096	7301 Harvest Hill Rd	N Westfield Rd	80.0								
096	7301 Harvest Hill Rd	N Westfield Rd	133.3								
096	7302 Harvest Hill Rd	N Westfield Rd	80.0								
096	1 Haverhill Cir	Harvest Hill Rd	80.0								
096	1 Haverhill Cir	Harvest Hill Rd	106.6								
096	2 Haverhill Cir	Harvest Hill Rd	106.6								
096	1002 N High Point Rd	N High Point Rd	106.6								Silverstone Apt, by 1040
096	1002 N High Point Rd	N High Point Rd		53.3							Silverstone Apt, 7" at driveway, by 1040
096	1002 N High Point Rd	N High Point Rd	80.0								Silverstone Apt, by 1032
096	1002 N High Point Rd	N High Point Rd	80.0								Silverstone Apt, by 1030
096	1002 N High Point Rd	N High Point Rd	80.0								Silverstone Apt, by 1004
096	1005 N High Point Rd	N High Point Rd	80.0								City Stormwater
096	1009 N High Point Rd	N High Point Rd	133.3								At driveway
096	1088 N High Point Rd	N High Point Rd	106.6								City Stormwater
096	1101 N High Point Rd	Tramore Trl	213.2								
096	1102 N High Point Rd	N High Point Rd	106.6								Wexford Place Apt, by 1130
096	1102 N High Point Rd	N High Point Rd		53.3							Wexford Place Apt, 7" at driveway
096	1102 N High Point Rd	N High Point Rd	53.3								Wexford Place Apt, by 1118
096	1102 N High Point Rd	N High Point Rd	106.6								Wexford Place Apt, by 1118
096	1102 N High Point Rd	N High Point Rd		26.7							7" at driveway, Wexford Place Apt, by 1134
096	1102 N High Point Rd	N High Point Rd		80.0							Wexford Place Apt, 7" at driveway, by 1118
096	1133 N High Point Rd	N High Point Rd	133.3								At driveway
096	702 N High Point Rd	Old Sauk Rd					35.0				(19-15) N side of Old Sauk Rd, W N High Point Rd. Widen bus pad (approx. 7'x5').
096	702 N High Point Rd	Old Sauk Rd	53.3								
096	707 N High Point Rd	Old Sauk Rd	26.7								
096	733 N High Point Rd	N High Point Rd		26.7							7" at driveway
096	752 N High Point Rd	N High Point Rd	26.7								SSM Health
096	752 N High Point Rd	N High Point Rd		26.7							7" at driveway (Northern), SSM Health
096	752 N High Point Rd	N High Point Rd		80.0							7" at driveway (Southern), SSM Health
096	801 N High Point Rd	N High Point Rd		53.3							High Point Gardens CDM, 7" at driveway by 897

District 19 Sidewalk Repairs

Contract #8754

Ward	Address	Frontage	Remove & Replace 5" Sidewalk (SF)	Remove & Replace 7" Sidewalk (SF)	5" New Sidewalk (SF)	7" New Sidewalk (SF)	Bus Pads (SF)	Remove & Replace C&G (LF)	Adj. MH (EA)	Detectable Warning Field (SF)	Comments
096	801 N High Point Rd	N High Point Rd		26.7							High Point Gardens CDM, 7" at driveway by 851
096	801 N High Point Rd	N High Point Rd	26.7								High Point Gardens CDM, by fire hydrant
096	801 N High Point Rd	N High Point Rd		26.7							High Point Gardens CDM, 7" at driveway by 851
096	801 N High Point Rd	N High Point Rd		26.7							High Point Gardens CDM, 7" at driveway by 849
096	801 N High Point Rd	N High Point Rd	26.7								High Point Gardens CDM
096	801 N High Point Rd	N High Point Rd	26.7								High Point Gardens CDM, by 819
096	901 N High Point Rd	N High Point Rd	133.3								High Point Swim Club, near fire hydrant
096	901 N High Point Rd	N High Point Rd	53.3								HighPoint Swim Club
096	902 N High Point Rd	N High Point Rd		106.6							7" at driveway (Northern), Rosewood Apt
096	902 N High Point Rd	N High Point Rd		26.7							7" at driveway(Southern) Rosewood Apt
096	2 Highgate Cir	Tramore Trl	26.7								At driveway
096	2 Longmeadow Cir	Longmeadow Rd	106.6								
096	7002 Longmeadow Rd	Longmeadow Rd	26.7								pl at 7006/7004, 3 stones,
096	7006 Longmeadow Rd	Longmeadow Rd	106.6								by 7008
096	7006 Longmeadow Rd	Longmeadow Rd	53.3								pl at 7004, 3 stones
096	7009 Longmeadow Rd	Longmeadow Rd	106.6								
096	7014 Longmeadow Rd	Longmeadow Rd	53.3								
096	7017 Longmeadow Rd	Longmeadow Rd	106.6								
096	7021 Longmeadow Rd	Longmeadow Rd	133.3								
096	7025 Longmeadow Rd	Longmeadow Rd	106.6								
096	7025 Longmeadow Rd	Longmeadow Rd	80.0								
096	7101 Longmeadow Rd	Longmeadow Rd	80.0								
096	7101 Longmeadow Rd	Longmeadow Rd	53.3								pl at 7025, 5 stones
096	7102 Longmeadow Rd	Longmeadow Rd	159.9								
096	7106 Longmeadow Rd	Longmeadow Rd	106.6								
096	7106 Longmeadow Rd	Longmeadow Rd	80.0								
096	7122 Longmeadow Rd	Longmeadow Rd	26.7								
096	7122 Longmeadow Rd	Longmeadow Rd	26.7								
096	7201 Longmeadow Rd	Longmeadow Rd	26.7								
096	7201 Longmeadow Rd	Longmeadow Rd	26.7								
096	7201 Longmeadow Rd	Longmeadow Rd	53.3								
096	7202 Longmeadow Rd	Longmeadow Rd	26.7								
096	7202 Longmeadow Rd	Longmeadow Rd	106.6								
096	7206 Longmeadow Rd	Longmeadow Rd	53.3								
096	7210 Longmeadow Rd	Longmeadow Rd	53.3								
096	7301 Longmeadow Rd	Longmeadow Rd	26.7								
096	7301 Longmeadow Rd	Longmeadow Rd	106.6								
096	7301 Longmeadow Rd	Longmeadow Rd	26.7								
096	7314 Longmeadow Rd	Longmeadow Rd	53.3								
096	7318 Longmeadow Rd	Longmeadow Rd	26.7								
096	7321 Longmeadow Rd	Longmeadow Rd	26.7								
096	7322 Longmeadow Rd	Longmeadow Rd	159.9								
096	7325 Longmeadow Rd	Longmeadow Rd	80.0								
096	7402 Longmeadow Rd	Longmeadow Rd	133.3								
096	7402 Longmeadow Rd	Longmeadow Rd	133.3								
096	7405 Longmeadow Rd	Longmeadow Rd	53.3								P.L. at 7409, 4 stones
096	7405 Longmeadow Rd	Longmeadow Rd	80.0								
096	7406 Longmeadow Rd	Longmeadow Rd	80.0								
096	7409 Longmeadow Rd	Longmeadow Rd	53.3								P.L. at 7405, 4 stones
096	7410 Longmeadow Rd	Longmeadow Rd	26.7								

District 19 Sidewalk Repairs

Contract #8754

Ward	Address	Frontage	Remove & Replace 5" Sidewalk (SF)	Remove & Replace 7" Sidewalk (SF)	5" New Sidewalk (SF)	7" New Sidewalk (SF)	Bus Pads (SF)	Remove & Replace C&G (LF)	Adj. MH (EA)	Detectable Warning Field (SF)	Comments
096	7410 Longmeadow Rd	Longmeadow Rd	80.0								
096	7410 Longmeadow Rd	Longmeadow Rd	106.6								
096	7413 Longmeadow Rd	Longmeadow Rd	133.3								
096	7413 Longmeadow Rd	Longmeadow Rd	26.7								
096	7414 Longmeadow Rd	Longmeadow Rd	133.3								
096	7414 Longmeadow Rd	Longmeadow Rd	80.0								
096	7417 Longmeadow Rd	Longmeadow Rd	106.6								
096	7421 Longmeadow Rd	Longmeadow Rd	106.6								
096	7421 Longmeadow Rd	Longmeadow Rd	106.6								
096	7421 Longmeadow Rd	Longmeadow Rd	80.0								
096	7422 Longmeadow Rd	Longmeadow Rd	106.6								
096	7426 Longmeadow Rd	Longmeadow Rd	53.3								
096	7430 Longmeadow Rd	Longmeadow Rd	106.6								
096	1 Manor Hill Cir	Harvest Hill Rd	106.6								
096	1001 Middleton St	Middleton St	53.3								
096	1002 Middleton St	N Gammon Rd	100.0				100.0				(19-11) W side of N Gammon Rd, S of Middleton St. Bus pad only (approx. 10'x10').
096	1002 Middleton St	Middleton St	53.3								
096	1006 Middleton St	Middleton St	80.0								
096	1006 Middleton St	Middleton St	53.3								
096	1010 Middleton St	Middleton St	53.3								P.L. at 1014, 5 stones
096	1014 Middleton St	Middleton St	26.7								
096	1014 Middleton St	Middleton St	80.0								P.L. at 1010, 5 stones
096	1014 Middleton St	Middleton St	80.0								
096	1029 Middleton St	Middleton St	26.7								
096	1029 Middleton St	Middleton St	26.7								
096	1030 Middleton St	Middleton St	32.0								
096	1034 Middleton St	Middleton St	106.6								
096	1102 Middleton St	Middleton St	80.0								
096	1102 Middleton St	Middleton St	53.3								
096	1105 Middleton St	Middleton St	53.3								
096	1113 Middleton St	Middleton St	106.6								
096	1118 Middleton St	Middleton St	106.6								
096	1125 Middleton St	Middleton St	159.9								
096	29 Morningdale Cir	N Gammon Rd	53.3								
096	30 Morningdale Cir	Old Sauk Rd	106.6								
096	1 W Newhaven Cir	Tramore Trl	80.0								
096	1 W Newhaven Cir	Tramore Trl	133.3								
096	2 Norwalk Cir	N High Point Rd	159.9								
096	2 Norwalk Cir	N High Point Rd	106.6								
096	7020 Old Sauk Rd	Old Sauk Rd	53.3								
096	7026 Old Sauk Rd	Old Sauk Rd	53.3								by 7028
096	7030 Old Sauk Rd	Old Sauk Rd	26.7								by 7032
096	7118 Old Sauk Rd	N Westfield Rd	53.3								
096	7118 Old Sauk Rd	N Westfield Rd	133.3								
096	7118 Old Sauk Rd	N Westfield Rd	133.3								
096	7118 Old Sauk Rd	N Westfield Rd	80.0								
096	7118 Old Sauk Rd	N Westfield Rd	80.0								
096	7118 Old Sauk Rd	N Westfield Rd	53.3								
096	7118 Old Sauk Rd	Old Sauk Rd	53.3								

District 19 Sidewalk Repairs

Contract #8754

Ward	Address	Frontage	Remove & Replace 5" Sidewalk (SF)	Remove & Replace 7" Sidewalk (SF)	5" New Sidewalk (SF)	7" New Sidewalk (SF)	Bus Pads (SF)	Remove & Replace C&G (LF)	Adj. MH (EA)	Detectable Warning Field (SF)	Comments
096	7118 Old Sauk Rd	N Westfield Rd	80.0								
096	7118 Old Sauk Rd	Old Sauk Rd	26.7								
096	7126 Old Sauk Rd	N Westfield Rd	26.7								
096	7126 Old Sauk Rd	N Westfield Rd	133.3								
096	7126 Old Sauk Rd	N Westfield Rd	159.9								
096	7126 Old Sauk Rd	Old Sauk Rd	80.0								
096	7126 Old Sauk Rd	Old Sauk Rd	53.3								
096	7126 Old Sauk Rd	Old Sauk Rd		64.0							bus stop
096	7206 Old Sauk Rd	Old Sauk Rd					60.0				(19-12) N side of Old Sauk Rd, W of N Westfield Rd. Bus pad only (approx. 10'x6').
096	7206 Old Sauk Rd	N Westfield Rd	80.0								condos
096	7206 Old Sauk Rd	N Westfield Rd	106.6								condos
096	7206 Old Sauk Rd	Old Sauk Rd	26.7								condos
096	7206 Old Sauk Rd	N Westfield Rd	53.3								condos
096	7206 Old Sauk Rd	N Westfield Rd	80.0								condos
096	7206 Old Sauk Rd	N Westfield Rd	133.3								condos
096	7206 Old Sauk Rd	N Westfield Rd	159.9								condos
096	7236 Old Sauk Rd	Old Sauk Rd	80.0								greenway crossing
096	7236 Old Sauk Rd	Old Sauk Rd	106.6								greenway crossing
096	7318 Old Sauk Rd	Old Sauk Rd					60.0				(19-13) N side of Old Sauk Rd, W of Widgeon Way. Bus pad only (approx. 10'x6').
096	7318 Old Sauk Rd	Old Sauk Rd	80.0								condos(7436)
096	7318 Old Sauk Rd	Old Sauk Rd	80.0								condos(7258)
096	7318 Old Sauk Rd	Old Sauk Rd	133.3								condos(7268)
096	7318 Old Sauk Rd	Old Sauk Rd	53.3								condos(7240)
096	7318 Old Sauk Rd	Old Sauk Rd	133.3								condos(7492)
096	7318 Old Sauk Rd	Old Sauk Rd	133.3								condos(7484)
096	7318 Old Sauk Rd	Old Sauk Rd	106.6								condos(7464)
096	7318 Old Sauk Rd	Old Sauk Rd	26.7								condos(7320)
096	7318 Old Sauk Rd	Old Sauk Rd	53.3								condos(7436)
096	7318 Old Sauk Rd	Old Sauk Rd	80.0								condos(7436)
096	7601 Old Sauk Rd	Old Sauk Rd					90.0				(19-14) S side of Old Sauk Rd, E of Widgeon Way. Bus pad only (approx. 15'x6').
096	7702 Old Sauk Rd	Old Sauk Rd	106.6								
096	7702 Old Sauk Rd	Old Sauk Rd	80.0								
096	7702 Old Sauk Rd	Old Sauk Rd	106.6								
096	7702 Old Sauk Rd	Old Sauk Rd	53.3								
096	7702 Old Sauk Rd	Old Sauk Rd	26.7								
096	7702 Old Sauk Rd	Old Sauk Rd	80.0								
096	7713 Old Sauk Rd	Old Sauk Rd					35.0				(19-16) S side of Old Sauk Rd, E N High Point Rd. Widen bus pad (approx. 7'x5').
096	1 Ramsgate Cir	Sawmill Rd	53.3								
096	1 Ramsgate Cir	Ramsgate Cir	26.7								
096	2 Redmound Cir	Sawmill Rd	80.0								by PL 7622 Sawmill
096	2 Redmound Cir	Sawmill Rd	53.3								
096	7002 Sawmill Rd	N Gammon Rd		150.0						8	ramp
096	7013 Sawmill Rd	Sawmill Rd	106.6								
096	7014 Sawmill Rd	Sawmill Rd	26.7								At driveway
096	7105 Sawmill Rd	Sawmill Rd	133.3								
096	7105 Sawmill Rd	Sawmill Rd	26.7								

District 19 Sidewalk Repairs

Contract #8754

Ward	Address	Frontage	Remove & Replace 5" Sidewalk (SF)	Remove & Replace 7" Sidewalk (SF)	5" New Sidewalk (SF)	7" New Sidewalk (SF)	Bus Pads (SF)	Remove & Replace C&G (LF)	Adj. MH (EA)	Detectable Warning Field (SF)	Comments
096	7114 Sawmill Rd	Sawmill Rd	80.0								
096	7118 Sawmill Rd	Sawmill Rd	133.3								At driveway
096	7205 Sawmill Rd	Sawmill Rd	80.0								
096	7205 Sawmill Rd	Sawmill Rd	106.6								
096	7209 Sawmill Rd	Sawmill Rd	26.7								
096	7301 Sawmill Rd	Sawmill Rd	159.9								
096	7313 Sawmill Rd	Sawmill Rd	106.6								P.L. at 7317, 5 stones total
096	7313 Sawmill Rd	Sawmill Rd	133.3								
096	7317 Sawmill Rd	Sawmill Rd	53.3								
096	7317 Sawmill Rd	Sawmill Rd	26.7								At P.L. 7313, 5 stones total
096	7405 Sawmill Rd	Sawmill Rd	106.6								
096	7405 Sawmill Rd	Sawmill Rd	186.6								
096	7409 Sawmill Rd	Sawmill Rd	80.0								
096	7430 Sawmill Rd	Sawmill Rd	106.6								
096	7440 Sawmill Rd	Sawmill Rd	186.6								
096	7533 Sawmill Rd	Sawmill Rd		56.0						8	ramp
096	7610 Sawmill Rd	Sawmill Rd	80.0								
096	7625 Sawmill Rd	Sawmill Rd	80.0								
096	7645 Sawmill Rd	Tramore Trl	106.6								At driveway
096	1 N Strathfield Cir	Harvest Hill Rd	106.6								At P.L. 7022 Harvest Hill, 5 stones
096	1 N Strathfield Cir	Harvest Hill Rd	53.3								
096	1 N Strathfield Cir	Harvest Hill Rd	106.6								
096	1 S Strathfield Cir	Harvest Hill Rd	80.0								
096	1 S Strathfield Cir	Harvest Hill Rd	80.0								
096	1 S Strathfield Cir	Harvest Hill Rd	80.0								
096	1 Sturbridge Cir	Sawmill Rd	106.6								
096	1 Sturbridge Cir	Sawmill Rd	53.3								
096	1009 Tramore Trl	Tramore Trl	53.3								At P.L. 933 Tramore, 3 stones total
096	1010 Tramore Trl	Tramore Trl	106.6								
096	1010 Tramore Trl	Tramore Trl	80.0								
096	1014 Tramore Trl	Tramore Trl	80.0								
096	1102 Tramore Trl	Tramore Trl	80.0								
096	1106 Tramore Trl	Tramore Trl	106.6								
096	1106 Tramore Trl	Tramore Trl	53.3								
096	1201 Tramore Trl	Tramore Trl	80.0								
096	1201 Tramore Trl	Tramore Trl	80.0								
096	1202 Tramore Trl	Tramore Trl	133.3								
096	1202 Tramore Trl	Tramore Trl	106.6								
096	1209 Tramore Trl	Tramore Trl	80.0								
096	1209 Tramore Trl	Tramore Trl	53.3								
096	1210 Tramore Trl	Tramore Trl	106.6								
096	1213 Tramore Trl	Tramore Trl	80.0								
096	1213 Tramore Trl	Tramore Trl	80.0								
096	1217 Tramore Trl	N Westfield Rd	53.3								
096	1217 Tramore Trl	N Westfield Rd	25.0								At P.L. 1238 N Westfield, 2 stones total
096	1217 Tramore Trl	N Westfield Rd	50.0								
096	901 Tramore Trl	Tramore Trl	133.3								At driveway
096	906 Tramore Trl	Tramore Trl	159.9								
096	913 Tramore Trl	Tramore Trl	26.7								At driveway
096	925 Tramore Trl	Tramore Trl	133.3								At driveway

District 19 Sidewalk Repairs

Contract #8754

Ward	Address	Frontage	Remove & Replace 5" Sidewalk (SF)	Remove & Replace 7" Sidewalk (SF)	5" New Sidewalk (SF)	7" New Sidewalk (SF)	Bus Pads (SF)	Remove & Replace C&G (LF)	Adj. MH (EA)	Detectable Warning Field (SF)	Comments
096	929 Tramore Trl	Tramore Trl	53.3								
096	929 Tramore Trl	Tramore Trl	32.0								
096	929 Tramore Trl	Darien Dr	53.3								
096	929 Tramore Trl	Tramore Trl	80.0								
096	1 Wallingford Cir	Sawmill Rd	106.6								At driveway
096	1002 N Westfield Rd	N Westfield Rd	80.0								
096	1014 N Westfield Rd	N Westfield Rd	159.9								
096	1021 N Westfield Rd	N Westfield Rd	106.6								
096	1021 N Westfield Rd	Sawmill Rd	80.0								
096	1022 N Westfield Rd	N Westfield Rd	80.0								
096	1022 N Westfield Rd	Sawmill Rd	80.0								
096	1102 N Westfield Rd	Sawmill Rd	26.7								
096	1106 N Westfield Rd	N Westfield Rd	50.0								
096	1110 N Westfield Rd	N Westfield Rd	75.0								
096	1122 N Westfield Rd	N Westfield Rd		56.0				14.0		8	ramp, curb -14'
096	1122 N Westfield Rd	N Westfield Rd	50.0								
096	1201 N Westfield Rd	N Westfield Rd	53.3								Wexford Park
096	1201 N Westfield Rd	Sawmill Rd	159.9								Wexford Park
096	1201 N Westfield Rd	N Westfield Rd	80.0								Wexford Park
096	1201 N Westfield Rd	N Westfield Rd		52.5				15.0		8	ramp, curb -15' (x-curb)
096	1201 N Westfield Rd	N Westfield Rd	80.0								Wexford Park
096	1201 N Westfield Rd	N Westfield Rd	25.0								
096	1201 N Westfield Rd	Sawmill Rd	80.0								Wexford Park
096	1201 N Westfield Rd	Sawmill Rd	106.6								
096	1201 N Westfield Rd	Sawmill Rd	133.3								Wexford Park
096	1201 N Westfield Rd	Sawmill Rd	106.6								Wexford Park
096	1201 N Westfield Rd	Sawmill Rd	53.3								Wexford Park
096	1201 N Westfield Rd	Sawmill Rd	106.6								Wexford Park
096	1201 N Westfield Rd	Sawmill Rd		56.0						8	ramp
096	1201 N Westfield Rd	Sawmill Rd		56.0						8	ramp
096	1201 N Westfield Rd	Sawmill Rd	80.0								Wexford Park
096	1201 N Westfield Rd	Sawmill Rd	106.6								Wexford Park
096	1201 N Westfield Rd	Sawmill Rd	53.3								Wexford Park
096	1217 N Westfield Rd	N Westfield Rd	26.7								cut thru path
096	1217 N Westfield Rd	N Westfield Rd	106.6								
096	1217 N Westfield Rd	N Westfield Rd	80.0								cut thru path
096	1217 N Westfield Rd	N Westfield Rd	26.7								cut thru path
096	1217 N Westfield Rd	N Westfield Rd	80.0								by city park
096	1218 N Westfield Rd	N Westfield Rd	75.0								At driveway
096	1222 N Westfield Rd	N Westfield Rd	75.0								
096	1225 N Westfield Rd	N Westfield Rd	50.0								At P.L. 1229, 3 stones total
096	1229 N Westfield Rd	N Westfield Rd	26.7								At P.L. 1225, 3 stones total
096	1229 N Westfield Rd	N Westfield Rd	50.0								At P.L. 1233, 4 stones total
096	1230 N Westfield Rd	N Westfield Rd	25.0								At P.L. 1234, 4 stones total
096	1230 N Westfield Rd	N Westfield Rd	50.0								
096	1233 N Westfield Rd	N Westfield Rd	75.0								
096	1233 N Westfield Rd	N Westfield Rd	50.0								At P.L. 1229, 4 stones total
096	1234 N Westfield Rd	N Westfield Rd	12.5								At P.L. 1238, 4 stones total
096	1234 N Westfield Rd	N Westfield Rd	75.0								At P.L. 1230, 4 stones total, at driveway
096	1237 N Westfield Rd	N Westfield Rd	25.0								

District 19 Sidewalk Repairs

Contract #8754

Ward	Address	Frontage	Remove & Replace 5" Sidewalk (SF)	Remove & Replace 7" Sidewalk (SF)	5" New Sidewalk (SF)	7" New Sidewalk (SF)	Bus Pads (SF)	Remove & Replace C&G (LF)	Adj. MH (EA)	Detectable Warning Field (SF)	Comments
096	1238 N Westfield Rd	N Westfield Rd	25.0								At P.L. 1217 Tramore, 2 stones total
096	1238 N Westfield Rd	N Westfield Rd	87.5								At P.L. 1234, 4 stones total
096	1245 N Westfield Rd	N Westfield Rd	159.9								
096	1249 N Westfield Rd	N Westfield Rd	150.0								
096	821 N Westfield Rd	Harvest Hill Rd	26.7								
096	821 N Westfield Rd	N Westfield Rd	106.6								
096	821 N Westfield Rd	N Westfield Rd	26.7								
096	901 N Westfield Rd	Harvest Hill Rd	80.0								
096	901 N Westfield Rd	N Westfield Rd	80.0								At P.L. 905, 7 stones total
096	901 N Westfield Rd	N Westfield Rd	133.3								
096	905 N Westfield Rd	N Westfield Rd	53.3								At P.L. 909, 9 stones
096	905 N Westfield Rd	N Westfield Rd	106.6								At P.L. 901, 7 stones
096	906 N Westfield Rd	N Westfield Rd	53.3								At P.L. 910, 3 stones
096	906 N Westfield Rd	N Westfield Rd	133.3								
096	909 N Westfield Rd	N Westfield Rd	186.6								At P.L. 905, 9 stones
096	910 N Westfield Rd	N Westfield Rd	133.3								
096	910 N Westfield Rd	N Westfield Rd	26.7								At P.L. 906, 3 stones
096	914 N Westfield Rd	N Westfield Rd	80.0								
096	917 N Westfield Rd	N Westfield Rd	106.6								At P.L. 921, 6 stones
096	921 N Westfield Rd	N Westfield Rd	53.3								At P.L. 917, 6 stones
096	2 Windhaven Cir	Sawmill Rd	80.0								
096	1 S Woodmont Cir	Sawmill Rd		42.0						8	ramp
135	5714 Arbor Vitae Pl	Arbor Vitae Pl	53.3								
135	5714 Arbor Vitae Pl	Old Sauk Rd	26.7								
135	5902 Cable Ave	Cable Ave	26.7								P.L. at 5906, 2 stones
135	5906 Cable Ave	Cable Ave	26.7								P.L. at 5902, 2 stones total
135	5914 Cable Ave	Cable Ave	53.3								
135	5914 Cable Ave	South Hill Dr	80.0								
135	5702 Driftwood Ave	S Rosa Rd	26.7								
135	5710 Driftwood Ave	Driftwood Ave	26.7								At driveway
135	5714 Driftwood Ave	Driftwood Ave	26.7								
135	5718 Driftwood Ave	Driftwood Ave	26.7								
135	5802 Driftwood Ave	Driftwood Ave	26.7								
135	5809 Driftwood Ave	Driftwood Ave	80.0								
135	5809 Driftwood Ave	Driftwood Ave	26.7								
135	5810 Driftwood Ave	Driftwood Ave	26.7								
135	5901 Driftwood Ave	Driftwood Ave	26.7								
135	5901 Driftwood Ave	Driftwood Ave	26.7								At driveway
135	5905 Driftwood Ave	Driftwood Ave	80.0								P.L. at 5909, 4 stones total
135	5905 Driftwood Ave	Driftwood Ave	159.9								
135	5909 Driftwood Ave	Driftwood Ave	26.7								P.L. at 5905, 4 stones total
135	5910 Driftwood Ave	Driftwood Ave	106.6								
135	5910 Driftwood Ave	Driftwood Ave	106.6								
135	5910 Driftwood Ave	Driftwood Ave	53.3								
135	5910 Driftwood Ave	Driftwood Ave	26.7								
135	5910 Driftwood Ave	Driftwood Ave	53.3								
135	5910 Driftwood Ave	Driftwood Ave	80.0								
135	5910 Driftwood Ave	Driftwood Ave	106.6								
135	6001 Driftwood Ave	Driftwood Ave	106.6								P.L. at 6005, 5 stones total
135	6001 Driftwood Ave	Driftwood Ave	133.3								

District 19 Sidewalk Repairs

Contract #8754

Ward	Address	Frontage	Remove & Replace 5" Sidewalk (SF)	Remove & Replace 7" Sidewalk (SF)	5" New Sidewalk (SF)	7" New Sidewalk (SF)	Bus Pads (SF)	Remove & Replace C&G (LF)	Adj. MH (EA)	Detectable Warning Field (SF)	Comments
135	6001 Driftwood Ave	Driftwood Ave	53.3								
135	6005 Driftwood Ave	Driftwood Ave	26.7								P.L. at 6001, 5 stones total
135	6006 Driftwood Ave	Driftwood Ave	53.3								At driveway
135	6013 Driftwood Ave	Driftwood Ave	106.6								At driveway
135	6013 Driftwood Ave	Driftwood Ave	53.3								
135	6108 Driftwood Ave	Driftwood Ave	80.0								
135	205 Eddy St	Eddy St	53.3								
135	5601 Elder Pl	N Rosa Rd	53.3								
135	5601 Elder Pl	N Rosa Rd	26.7								MH within
135	102 Frigate Dr	Frigate Dr	186.6								At driveway
135	106 Frigate Dr	Frigate Dr	26.7								
135	118 Frigate Dr	Frigate Dr	80.0								
135	122 Frigate Dr	Frigate Dr	26.7								
135	128 Frigate Dr	Frigate Dr	53.3								
135	128 Frigate Dr	Frigate Dr	26.7								P.L. at 134, 2 stones total
135	134 Frigate Dr	Frigate Dr	26.7								
135	134 Frigate Dr	Frigate Dr	26.7								P.L. at 134, 2 stones
135	206 Frigate Dr	Frigate Dr	26.7								
135	214 Frigate Dr	Frigate Dr	26.7								P.L. at 218, 2 stones total
135	214 Frigate Dr	Frigate Dr	40.0								terrace walk
135	214 Frigate Dr	Frigate Dr	133.3								
135	218 Frigate Dr	Frigate Dr	26.7								P.L. at 214, 2 stones total
135	218 Frigate Dr	Frigate Dr	26.7								
135	221 Frigate Dr	Frigate Dr	53.3								
135	221 Frigate Dr	Frigate Dr	26.7								
135	226 Frigate Dr	Frigate Dr	53.3								
135	226 Frigate Dr	Frigate Dr	106.6								
135	226 Frigate Dr	Frigate Dr	26.7								At driveway
135	226 Frigate Dr	Frigate Dr	26.7								
135	226 Frigate Dr	Driftwood Ave	53.3								
135	229 Frigate Dr	Frigate Dr	26.7								
135	229 Frigate Dr	Driftwood Ave	106.6								
135	229 Frigate Dr	Frigate Dr		99.0				16.0		8	curb -16'
135	6001 Galley Ct	Galley Ct	53.3								At driveway
135	6009 Galley Ct	Galley Ct	106.6								
135	6013 Galley Ct	Galley Ct	80.0								At driveway
135	6014 Galley Ct	Galley Ct	26.7								At driveway
135	6005 Hawser Rd	Hawser Rd	80.0								
135	6009 Hawser Rd	Frigate Dr	53.3								
135	6010 Hawser Rd	Frigate Dr	53.3								
135	6101 Hawser Rd	Hawser Rd	26.7								
135	101 Island Dr	Island Dr	53.3								
135	101 Island Dr	Island Dr	53.3								
135	109 Island Dr	Island Dr	26.7								MH within
135	117 Island Dr	Island Dr	26.7								At driveway
135	117 Island Dr	Island Dr	26.7								MH within
135	121 Island Dr	Hawser Rd	80.0								
135	121 Island Dr	Hawser Rd	26.7								
135	201 Island Dr	Hawser Rd	53.3								
135	201 Island Dr	Island Dr	53.3								

District 19 Sidewalk Repairs

Contract #8754

Ward	Address	Frontage	Remove & Replace 5" Sidewalk (SF)	Remove & Replace 7" Sidewalk (SF)	5" New Sidewalk (SF)	7" New Sidewalk (SF)	Bus Pads (SF)	Remove & Replace C&G (LF)	Adj. MH (EA)	Detectable Warning Field (SF)	Comments
135	221 Island Dr	Island Dr	53.3								At driveway
135	305 Island Dr	Island Dr	26.7								
135	305 Island Dr	Island Dr	133.3								At driveway
135	309 Island Dr	Island Dr		106.6							7" at commercial driveway, Stone Ridge Apts
135	309 Island Dr	Island Dr	80.0								Stone Ridge Apts
135	309 Island Dr	Island Dr		26.7							7" at commercial driveway, Stone Ridge Apts
135	309 Island Dr	Island Dr	26.7								Stone Ridge Apts
135	309 Island Dr	Island Dr	26.7								Stone Ridge Apts
135	309 Island Dr	Island Dr	53.3								Stone Ridge Apts
135	353 Island Dr	Island Dr	26.7								
135	353 Island Dr	Island Dr	133.3								
135	5910 Mineral Point Rd	S Rosa Rd	26.7								
135	5910 Mineral Point Rd	S Rosa Rd		77.0				10.0		8	corner of Driftwood/S Rosa Rd, curb -10'
135	5910 Mineral Point Rd	S Rosa Rd	53.3								
135	5910 Mineral Point Rd	S Rosa Rd	26.7								
135	5910 Mineral Point Rd	S Rosa Rd	26.7								
135	5910 Mineral Point Rd	S Rosa Rd	80.0								
135	5910 Mineral Point Rd	S Rosa Rd	53.3								
135	5910 Mineral Point Rd	S Rosa Rd	26.7								
135	5910 Mineral Point Rd	S Rosa Rd		56.0						8	ramp at driveway
135	6110 Mineral Point Rd	Island Dr	53.3								
135	6110 Mineral Point Rd	Island Dr		26.7							7" at commercial driveway
135	5801 Old Sauk Rd	Old Sauk Rd	26.7								
135	5809 Old Sauk Rd	Old Sauk Rd	26.7								At driveway
135	5817 Old Sauk Rd	Old Sauk Rd	26.7								At P.L. 5901, 3 stones total
135	5901 Old Sauk Rd	Old Sauk Rd	26.7								At driveway
135	5901 Old Sauk Rd	Old Sauk Rd	53.3								At P.L. 5817, 3 stones total
135	14 N Rosa Rd	N Rosa Rd		60.0						8	ramp
135	40 N Rosa Rd	N Rosa Rd		42.0						8	ramp at City Greenspace across from Terre Haute Ave
135	640 N Rosa Rd	Old Middleton Rd					140.0				(19-06) S side of Old Middleton Rd, W of N Rosa Rd. Bus pad only (approx. 20'x7').
135	640 N Rosa Rd	N Rosa Rd	26.7								
135	10 S Rosa Rd	S Rosa Rd	80.0								At driveway
135	120 S Rosa Rd	S Rosa Rd	80.0								
135	18 S Rosa Rd	S Rosa Rd	106.6								
135	6 S Rosa Rd	S Rosa Rd	80.0								
135	5701 South Hill Dr	S Rosa Rd	26.7								
135	5701 South Hill Dr	S Rosa Rd		35.0						8	2 ramps at corner
135	5701 South Hill Dr	South Hill Dr	26.7								
135	5701 South Hill Dr	South Hill Dr		35.0						8	2 ramps at corner
135	5702 South Hill Dr	South Hill Dr	26.7								
135	5702 South Hill Dr	South Hill Dr	26.7								At driveway, church
135	5802 South Hill Dr	South Hill Dr	26.7								
135	5806 South Hill Dr	South Hill Dr	53.3								
135	5810 South Hill Dr	South Hill Dr	80.0								At driveway
135	5814 South Hill Dr	South Hill Dr	53.3								P.L. at 5902, 4 stones total
135	5817 South Hill Dr	Eddy St	26.7								
135	5901 South Hill Dr	South Hill Dr	26.7								At driveway
135	5902 South Hill Dr	South Hill Dr	53.3								P.L. at 5814, 4 stones total
135	5905 South Hill Dr	South Hill Dr	80.0								

District 19 Sidewalk Repairs

Contract #8754

Ward	Address	Frontage	Remove & Replace 5" Sidewalk (SF)	Remove & Replace 7" Sidewalk (SF)	5" New Sidewalk (SF)	7" New Sidewalk (SF)	Bus Pads (SF)	Remove & Replace C&G (LF)	Adj. MH (EA)	Detectable Warning Field (SF)	Comments
135	5914 South Hill Dr	South Hill Dr	53.3								MCI hand hole box within
135	5917 South Hill Dr	South Hill Dr	26.7								At driveway
135	5917 South Hill Dr	Hawser Rd	26.7								
135	5917 South Hill Dr	Hawser Rd	26.7								
135	5917 South Hill Dr	South Hill Dr	26.7								
135	5918 South Hill Dr	South Hill Dr	53.3								
135	5922 South Hill Dr	South Hill Dr	53.3								
135	5929 South Hill Dr	South Hill Dr	53.3								
135	5934 South Hill Dr	South Hill Dr	26.7								P.L. at 5938, 2 stones total
135	5938 South Hill Dr	South Hill Dr	26.7								P.L. at 5934, 2 stones total
135	6001 South Hill Dr	South Hill Dr	26.7								
135	6001 South Hill Dr	South Hill Dr	106.6								At driveway
135	6010 South Hill Dr	South Hill Dr	53.3								
135	6014 South Hill Dr	South Hill Dr	53.3								At driveway
135	6014 South Hill Dr	South Hill Dr	26.7								P.L. at 6018, 3 stones total
135	6018 South Hill Dr	South Hill Dr	53.3								P.L. at 6014, 3 stones total
135	6102 South Hill Dr	South Hill Dr	80.0								At driveway
135	6106 South Hill Dr	South Hill Dr	106.6								P.L. at 6110, 6 stones total
135	6110 South Hill Dr	South Hill Dr	53.3								P.L. at 6106, 6 stones total
135	6110 South Hill Dr	South Hill Dr	186.6								

115813.6 14734.6 107.7 120.0 3060.0 249.5 8.0 528.0

City of Madison Aldermanic District 19

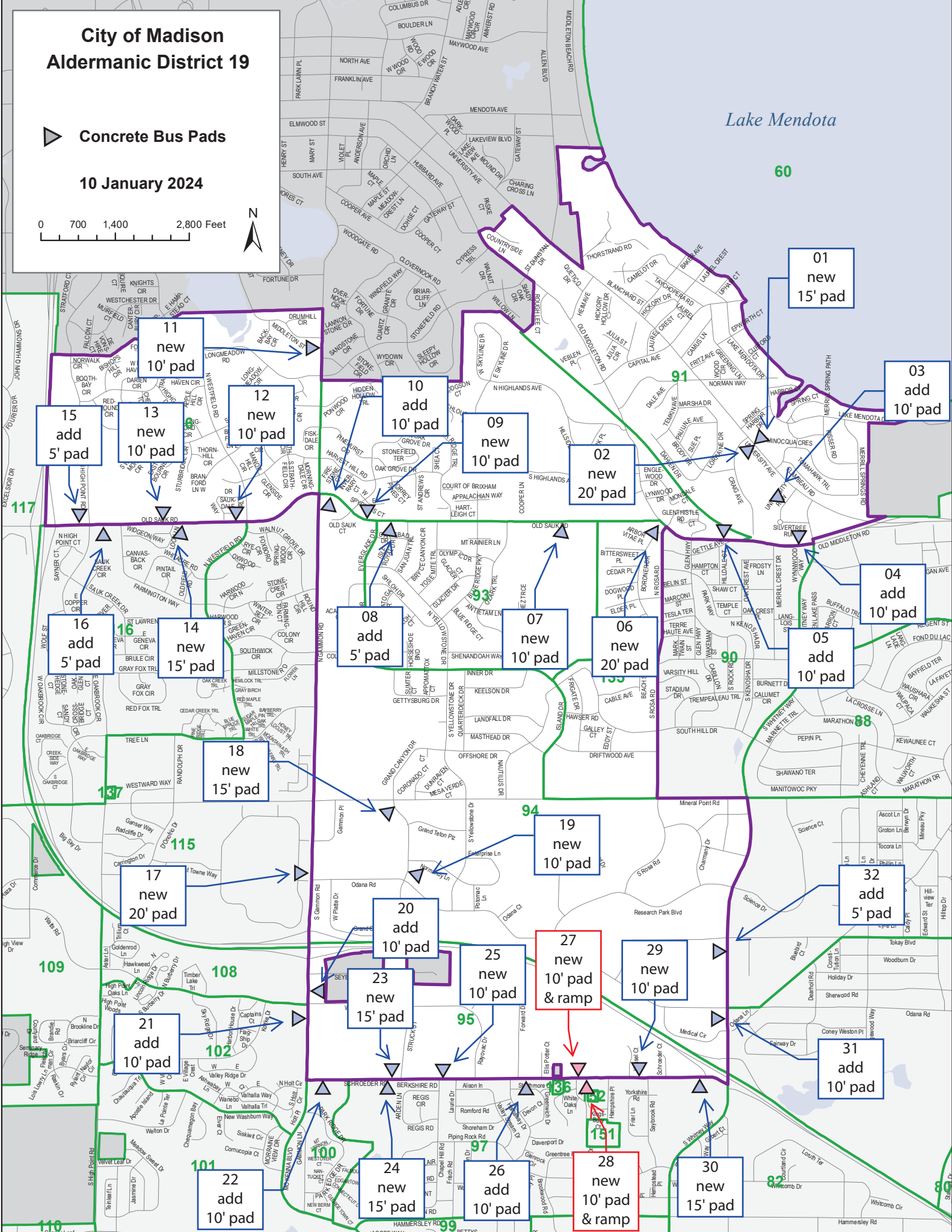
Concrete Bus Pads

10 January 2024

0 700 1,400 2,800 Feet



Lake Mendota



Metro Bus Pad Improvements

Contract #8754

Map	Stop ID	Situs Address	Frontage	Location	Width	Length	Thickness	Bus Pads (SF)	R&R 5" SW (SF)	7" Sidewalk (SF)	DWF (SF)	R&R C&G (LF)	Comments
19-01	NEW	5209 Lake Mendota Dr	University Ave	N side of University Ave, E of Craig Ave	5	15	7	75					Bus pad only
19-02	NEW	1 Craig Ave	University Ave	S side of University Ave, E of Craig Ave	8	20	7	160	150				Bus pad only
19-03	NEW	750 University Row	University Row	W side of University Row, S of University Ave	6	10	7	60					Widen bus pad
19-04	2220	600 N Whitney Way	Old Middleton Rd	N side of Old Middleton Rd, W of Whitney Way	10	10	7	100					Widen bus pad
19-05	2236	5418 Old Middleton Rd	Old Middleton Rd	N side of Old Middleton Rd, W of Gettle Ave	10	10	7	100					Widen bus pad
19-06	NEW	640 N Rosa Rd	Old Middleton Rd	S side of Old Middleton Rd, W of N Rosa Rd	7	20	7	140					Bus pad only
19-07	6161	40 N Rosa Rd	Old Sauk Rd	S side of Old Sauk Rd, across from Crestwood Elementary	5	10	7	50					Bus pad only
19-08	6115	609 Everglade Dr	Old Sauk Rd	S side of Old Sauk Rd, E of Everglade Dr	7	5	7	35					Widen bus pad
19-09	NEW	6722 Old Sauk Rd	Old Sauk Rd	N side of Old Sauk Rd, E of Everglade Dr	14	10	7	140	100				Bus pad only
19-10	6921	6830 Old Sauk Ct	Old Sauk Rd	S side of Old Sauk Rd, E of N Gammon Rd	7	10	7	70					Widen bus pad
19-11	6990	1002 Middleton St	N Gammon Rd	W side of N Gammon Rd, S of Middleton St	10	10	7	100	100				Bus pad only
19-12	NEW	7206 Old Sauk Rd	Old Sauk Rd	N side of Old Sauk Rd, W of N Westfield Rd	6	10	7	60					Bus pad only
19-13	6570	7318 Old Sauk Rd	Old Sauk Rd	N side of Old Sauk Rd, W of Widgeon Way	6	10	7	60					Bus pad only
19-14	NEW	7601 Old Sauk Rd	Old Sauk Rd	S side of Old Sauk Rd, E of Widgeon Way	6	15	7	90					Bus pad only
19-15	SUP	702 N High Point Rd	Old Sauk Rd	N side of Old Sauk Rd, W N High Point Rd	7	5	7	35					Widen bus pad
19-16	6189	7713 Old Sauk Rd	Old Sauk Rd	S side of Old Sauk Rd, E N High Point Rd	7	5	7	35					Widen bus pad
19-17	NEW	448 S Gammon Rd	S Gammon Rd	W side of S Gammon Rd, N of Odana Rd	8	20	7	160					Bus pad only
19-18	NEW	6701 Mineral Point Rd	Grand Canyon Dr	W side of Grand Canyon Dr, S of Mineral Point Rd	7	15	7	105	125				Bus pad only
19-19	NEW	6698 Odana Rd	Grand Canyon Dr	E side of Grand Canyon Dr, N of Odana Rd	6	10	7	60	100				Bus pad only
19-20	6269	699 S Gammon Rd	S Gammon Rd	E side of S Gammon Rd, N of Watts Rd	7	10	7	70					Widen bus pad
19-21	8124	700 S Gammon Rd	S Gammon Rd	W side of S Gammon Rd, S of Watts Rd	7	10	7	70					Widen bus pad
19-22	8255	6949 Schroeder Rd	Schroeder Rd	S side of Schroeder Rd, E of S Gammon Rd	12	10	7	120					Widen bus pad
19-23	8182	6602 Schroeder Rd	Schroeder Rd	N side of Schroeder Rd, W of Struck St	11	15	7	165	125				Bus pad only
19-24	NEW	6802 Hammersley Rd	Schroeder Rd	S side of Schroeder Rd, W of Struck St	11	15	7	165	125				Bus pad only
19-25	8146	6510 Schroeder Rd	Schroeder Rd	N side of Schroeder Rd, E of Chapel Hill Dr	11	10	7	110	100				Bus pad only
19-26	8237	6218 Strathmore Ln	Schroeder Rd	S side of Schroeder Rd, across from Forward Dr	11	10	7	110					Widen bus pad
19-27	NEW	6006 Schroeder Rd	Schroeder Rd	N side of Schroeder Rd, E of White Oak Ln	11	10	7	110	175	60	8	15	Bus pad and ramp
19-28	NEW	1 White Oak Ln	Schroeder Rd	S side of Schroeder Rd, E of White Oak Ln	11	10	7	110	175	60	8	15	Bus pad and ramp
19-29	8152	1 Kessel Ct	Schroeder Rd	N side of Schroeder Rd, W of Saybrook Rd	11	10	7	110	100				Bus pad only
19-30	8241	5501 Schroeder Rd	Schroeder Rd	S side of Schroeder Rd, W of Beltline Hwy Off Ramp	13	15	7	195	125				Bus pad only
19-31	2522	702 S Whitney Way	S Whitney Way	W side of S Whitney Way, S of Odana Rd	6	10	7	60					Widen bus pad
19-32	2312	606 S Whitney Way	S Whitney Way	W side of S Whitney Way, S of Tokay Blvd	6	5	7	30					Widen bus pad

3060 1500 120 16 30

ALDERMANIC DIST. 19 TREE SITES - NRC & BEND LIST

Ward	Address	Frontage	NRC	Bend	# Panels	SW Width	SW Length	Comments
91	1017 Loraine Dr	Loraine Dr	NRC		5	5.3	25	
91	1029 Loraine Dr	Loraine Dr	NRC		9	5.3	46	
91	1105 Loraine Dr	Loraine Dr	NRC		3	5.3	16	
91	1117 Loraine Dr	Loraine Dr	NRC		2	5.3	10	
91	5410 Marsha Dr	Marsha Dr	NRC		2	5.3	10	
91	1150 Pauline Ave	Pauline Ave	NRC		1	5.3	6	
91	1010 Loraine Dr	Loraine Dr	NRC		2	5.3	11	
91	1002 Loraine Dr	Loraine Dr	NRC		4	5.3	20	
91	1002 Loraine Dr	Loraine Dr	NRC		6	5.3	31	
91	5414 Dahlen Dr	Dahlen Dr	NRC		2	5.3	10	
91	1101 Temkin Ave	Temkin Ave	NRC		3	5.3	15	
91	1102 Temkin Ave	Temkin Ave	NRC		4	5.3	20	
91	5533 Dahlen Dr	Dahlen Dr	NRC		4	5.3	20	
91	5513 Dahlen Dr	Dahlen Dr	NRC		3	5.3	15	
91	5513 Dahlen Dr	Dahlen Dr	NRC		2	5.3	11	at PL with 5509
91	5505 Dahlen Dr	Dahlen Dr	NRC		5	5.3	25	
91	5501 Dahlen Dr	Dahlen Dr	NRC		3	5.3	15	
91	5441 Dahlen Dr	Dahlen Dr	NRC		4	5.3	20	
91	5413 Dahlen Dr	Dahlen Dr	NRC		4	5.3	20	
91	5501 Brody Dr	Brody dr	NRC		4	5.3	20	
91	5529 Marsha Dr	Marsha Dr	NRC		3	5.3	15	
91	5521 Marsha Dr	Marsha Dr	NRC		4	5.3	20	
91	5513 Marsha Dr	Marsha Dr		Bend	2	5.3	10	

ALDERMANIC DIST. 19 TREE SITES - NRC & BEND LIST

Ward	Address	Frontage	NRC	Bend	# Panels	SW Width	SW Length	Comments
91	1651 Capital Ave	Capital Ave		Bend	4	5	20	
91	5825 Julia St	Julia St	NRC		1	5.3	5	
91	21 Julia Cir	Julia Cir	NRC		3	5.3	15	
92	5518 Englewood Dr	Englewood Dr	NRC		4	5	20	
92	1 Saint Andrews Cir	Harvest Hill Rd	NRC		3	5	15	
92	1 Saint Andrews Cir	Harvest Hill Rd	NRC		3	5	15	
92	2 Torrey Pines Ct	Harvest Hill Rd	NRC		4	5	20	
92	6605 Harvest Hill Rd	Harvest Hill Rd	NRC		2	5	10	
92	6705 Harvest Hill Rd	Harvest Hill Rd	NRC		5	5	25	
92	6709 Harvest Hill Rd	Harvest Hill Rd	NRC		4	5	20	
92	6713 Harvest Hill Rd	Harvest Hill Rd		Bend	3	5	15	
92	6735 Harvest Hill Rd	Harvest Hill Rd	NRC		4	5	20	
92	6805 Harvest Hill Rd	Harvest Hill Rd		Bend	3	5	15	
92	6809 Harvest Hill Rd	Harvest Hill Rd		Bend	3	5	15	
92	6810 Harvest Hill Rd	Harvest Hill Rd		Bend	3	5	15	
92	6810 Harvest Hill Rd	Harvest Hill Rd		Bend	3	5	15	
92	6813 Harvest Hill Rd	Harvest Hill Rd		Bend	3	5	15	
92	6818 Harvest Hill Rd	Harvest Hill Rd		Bend	2	5	10	
92	6822 Harvest Hill Rd	Harvest Hill Rd		Bend	2	5	10	
92	6901 Harvest Hill Rd	Harvest Hill Rd	NRC		2	5	10	
92	6905 Harvest Hill Rd	Harvest Hill Rd		Bend	4	5	20	
92	6905 Harvest Hill Rd	Harvest Hill Rd	NRC		3	5	15	
92	6911 Harvest Hill Rd	Harvest Hill Rd	NRC		4	5	20	

ALDERMANIC DIST. 19 TREE SITES - NRC & BEND LIST

Ward	Address	Frontage	NRC	Bend	# Panels	SW Width	SW Length	Comments
92	6912 Harvest Hill Rd	Harvest Hill Rd	NRC		2	5	10	
92	6950 Harvest Hill Rd	Harvest Hill Rd	NRC		2	5	10	
92	6950 Harvest Hill Rd	Harvest Hill Rd	NRC		2	5	10	
92	71 Oak Grove Cir	Harvest Hill Rd		Bend	3	5	15	
92	718 Pebble Beach Dr	Harvest Hill Rd		Bend	3	5	15	
92	13 Mondale Ct	Mondale Ct	NRC		4	5	20	
92	17 Mondale Ct	Mondale Ct	NRC		3	5	15	
92	17 Mondale Ct	Mondale Ct	NRC		3	5	15	
92	20 Mondale Ct	Mondale Ct	NRC		1	5	5	
92	26 Mondale Ct	Mondale Ct	NRC		1	5	5	
92	5 Mondale Ct	Mondale Ct	NRC		4	5	20	
92	18 Firestone Ct	N Gammon Rd	NRC		3	5	15	
92	29 Morningdale Cir	N Gammon Rd		Bend	2	5	10	
92	29 Morningdale Cir	N Gammon Rd		Bend	2	5	10	
92	910 N Gammon Rd	N Gammon Rd	NRC		11	5	55	
92	6722 Old Sauk Rd	Old Sauk Rd	NRC		3	5	15	
92	1 E Spyglass Ct	Pebble Beach Dr	NRC		2	5	10	
92	1 E Spyglass Ct	Pebble Beach Dr	NRC		4	5	20	
92	105 N Oak Grove Cir	Pebble Beach Dr		Bend	3	5	15	
92	12 Hidden Hollow Trl	Pebble Beach Dr	NRC		5	5	25	
92	6737 Harvest Hill Rd	Pebble Beach Dr	NRC		4	5	20	
92	6902 Old Sauk Rd	Pebble Beach Dr	NRC		3	5	15	
92	714 Pebble Beach Dr	Pebble Beach Dr	NRC		3	5	15	

ALDERMANIC DIST. 19 TREE SITES - NRC & BEND LIST

Ward	Address	Frontage	NRC	Bend	# Panels	SW Width	SW Length	Comments
92	910 Pebble Beach Dr	Pebble Beach Dr	NRC		2	5	10	
92	913 Pebble Beach Dr	Pebble Beach Dr	NRC		3	5	15	
92	914 Pebble Beach Dr	Pebble Beach Dr	NRC		3	5	15	
92	926 Pebble Beach Dr	Pebble Beach Dr	NRC		4	5	20	
92	926 Pebble Beach Dr	Pebble Beach Dr	NRC		2	5	10	
92	937 Pebble Beach Dr	Pebble Beach Dr	NRC		4	5	20	
92	950 Sauk Ridge Trl	Pebble Beach Dr	NRC		3	5	15	
92	101 Ponwood Cir	Ponwood Cir	NRC		4	5	20	
92	27 Ponwood Cir	Ponwood Cir	NRC		5	5	25	
92	35 Ponwood Cir	Ponwood Cir	NRC		4	5	20	
92	66 Ponwood Cir	Ponwood Cir		Bend	4	5	20	
92	66 Ponwood Cir	Ponwood Cir	NRC		3	5	15	
92	75 Ponwood Cir	Ponwood Cir	NRC		4	5	20	
92	937 N Gammon Rd	Ponwood Cir	NRC		4	5	20	
92	1 Hartleigh Ct	Sauk Ridge Trail	NRC		5	5	25	
92	16 Court of Brixham	Sauk Ridge Trail		Bend	2	5	10	
92	2 Hartleigh Ct	Sauk Ridge Trail		Bend	3	5	15	
92	6605 Harvest Hill Rd	Sauk Ridge Trail		Bend	5	5	25	at PL with 754 Sauk Ridge Trail, 6 stones
92	742 Sauk Ridge Trl	Sauk Ridge Trail		Bend	4	5	20	
92	746 Sauk Ridge Trl	Sauk Ridge Trail		Bend	4	5	20	
92	746 Sauk Ridge Trl	Sauk Ridge Trail	NRC		4	5	20	
92	750 Sauk Ridge Trl	Sauk Ridge Trail	NRC		3	5	15	
92	754 Sauk Ridge Trl	Sauk Ridge Trail		Bend	1	5	5	at PL with 6605 Harvest Hill Rd, 6 stones

ALDERMANIC DIST. 19 TREE SITES - NRC & BEND LIST

Ward	Address	Frontage	NRC	Bend	# Panels	SW Width	SW Length	Comments
92	754 Sauk Ridge Trl	Sauk Ridge Trail	NRC		5	5	25	
92	757 Sauk Ridge Trl	Sauk Ridge Trail		Bend	3	5	15	
92	802 Sauk Ridge Trl	Sauk Ridge Trail	NRC		3	5	15	
92	802 Sauk Ridge Trl	Sauk Ridge Trail	NRC		5	5	25	
92	914 Sauk Ridge Trl	Sauk Ridge Trail	NRC		1	5	5	
92	918 Sauk Ridge Trl	Sauk Ridge Trail	NRC		4	5	20	
92	922 Sauk Ridge Trl	Sauk Ridge Trail		Bend	4	5	20	
92	926 Sauk Ridge Trl	Sauk Ridge Trail	NRC		7	5	35	
92	937 Sauk Ridge Trl	Sauk Ridge Trail	NRC		4	5	20	
93	301 Ozark Trl	Antietam Ln		Bend	3	5	15	
93	6417 Antietam Ln	Antietam Ln	NRC		2	5	10	
93	6421 Antietam Ln	Antietam Ln	NRC		3	5	15	
93	5 Blue Ridge Ct	Blue Ridge Ct		Bend	3	5	15	
93	1 Mount Ranier Ln	Blue Ridge Pkwy	NRC		4	5	20	
93	110 Blue Ridge Pkwy	Blue Ridge Pkwy	NRC		5	5	25	
93	301 Blue Ridge Pkwy	Blue Ridge Pkwy		Bend	3	5	15	
93	317 Blue Ridge Pkwy	Blue Ridge Pkwy	NRC		5	5	25	
93	502 Blue Ridge Pkwy	Blue Ridge Pkwy	NRC		3	5	15	
93	6441 Antietam Ln	Blue Ridge Pkwy	NRC		2	5	10	
93	401 Bryce Canyon Cir	Bryce Canyon Cir		Bend	4	5	20	
93	401 Bryce Canyon Cir	Bryce Canyon Cir		Bend	2	5	10	
93	402 Bryce Canyon Cir	Bryce Canyon Cir		Bend	2	5	10	at PL with 406 Bryce Canyon Cir, 4 stones
93	406 Bryce Canyon Cir	Bryce Canyon Cir		Bend	2	5	10	at PL with 402 Bryce Canyon Cir, 4 stones

ALDERMANIC DIST. 19 TREE SITES - NRC & BEND LIST

Ward	Address	Frontage	NRC	Bend	# Panels	SW Width	SW Length	Comments
93	517 Isle Royale Dr	Carlsbad Dr	NRC		2	5	10	
93	101 Everglade Dr	Colony Dr	NRC		2	5	10	
93	102 Horseshoe Bnd	Colony Dr		Bend	3	5	15	
93	6701 Colony Dr	Colony Dr	NRC		3	5	15	
93	6705 Colony Dr	Colony Dr		Bend	3	5	15	
93	6718 Inner Dr	Colony Dr	NRC		4	5	20	
93	6721 Colony Dr	Colony Dr	NRC		3	5	15	
93	201 Everglade Dr	Everglade Dr	NRC		4	5	20	
93	309 Everglade Dr	Everglade Dr	NRC		3	5	15	
93	342 N Yellowstone Dr	Everglade Dr	NRC		4	5	20	
93	342 N Yellowstone Dr	Everglade Dr	NRC		3	5	15	
93	501 Everglade Dr	Everglade Dr	NRC		2	5	10	at PL with 505 Everglade Dr, 4 stones
93	505 Everglade Dr	Everglade Dr		Bend	3	5	15	
93	505 Everglade Dr	Everglade Dr		Bend	2	5	10	at PL with 501 Everglade Dr, 4 stones
93	509 Everglade Dr	Everglade Dr	NRC		4	5	20	
93	601 Everglade Dr	Everglade Dr	NRC		2	5	10	
93	609 Everglade Dr	Everglade Dr		Bend	3	5	15	
93	6721 Carlsbad Dr	Everglade Dr		Bend	2	5	10	
93	6721 Carlsbad Dr	Everglade Dr		Bend	3	5	15	
93	230 Glacier Dr	Glacier Ct		Bend	1	5	5	
93	302 Glacier Dr	Glacier Ct		Bend	4	5	20	
93	213 Glacier Dr	Glacier Dr	NRC		2	5	10	
93	217 Glacier Dr	Glacier Dr	NRC		5	5	25	

ALDERMANIC DIST. 19 TREE SITES - NRC & BEND LIST

Ward	Address	Frontage	NRC	Bend	# Panels	SW Width	SW Length	Comments
93	217 Glacier Dr	Glacier Dr		Bend	2	5	10	
93	221 Glacier Dr	Glacier Dr		Bend	3	5	15	
93	225 Glacier Dr	Glacier Dr	NRC		7	5	35	
93	314 Blue Ridge Pkwy	Glacier Dr	NRC		2	5	10	
93	6701 Colony Dr	Horseshoe Bnd	NRC		2	5	10	
93	9 Horseshoe Bnd	Horseshoe Bnd	NRC		2	5	10	
93	9 Horseshoe Bnd	Horseshoe Bnd		Bend	4	5	20	
93	337 N Yellowstone Dr	Isle Royale Dr	NRC		4	5	20	
93	505 Isle Royale Dr	Isle Royale Dr	NRC		3	5	15	
93	510 Isle Royale Dr	Isle Royale Dr	NRC		2	5	10	
93	514 Isle Royale Dr	Isle Royale Dr	NRC		2	5	10	
93	202 Natchez Trace	Jetty Dr		Bend	4	5	20	
93	6401 Shenandoah Wy	Jetty Dr		Bend	4	5	20	
93	21 Mount Ranier Ln	Mount Ranier Ln	NRC		2	5	10	
93	6 Mount Ranier Ln	Mount Ranier Ln		Bend	3	5	15	
93	601 Blue Ridge Pkwy	Mount Ranier Ln	NRC		3	5	15	
93	602 Blue Ridge Pkwy	Mount Ranier Ln		Bend	3	5	15	
93	1 N Yellowstone Dr	N Yellowstone Dr		Bend	3	5	15	
93	1 N Yellowstone Dr	N Yellowstone Dr		Bend	3	5	15	
93	102 Blue Ridge Pkwy	N Yellowstone Dr	NRC		3	5	15	
93	102 N Yellowstone Dr	N Yellowstone Dr	NRC		2	5	10	
93	105 N Yellowstone Dr	N Yellowstone Dr	NRC		4	5	20	
93	105 N Yellowstone Dr	N Yellowstone Dr	NRC		1	5	5	

ALDERMANIC DIST. 19 TREE SITES - NRC & BEND LIST

Ward	Address	Frontage	NRC	Bend	# Panels	SW Width	SW Length	Comments
93	209 N Yellowstone Dr	N Yellowstone Dr		Bend	5	5	25	
93	322 N Yellowstone Dr	N Yellowstone Dr	NRC		4	5	20	
93	502 San Juan Trl	N Yellowstone Dr		Bend	4	5	20	
93	6602 Inner Dr	N Yellowstone Dr	NRC		2	5	10	
93	201 Natchez Trace	Natchez Trace		Bend	2	5	10	
93	6820 Old Sauk Ct	Old Sauk Ct	NRC		3	5	15	
93	609 Yosemite Pl	Old Sauk Rd	NRC		4	5	20	
93	609 Yosemite Pl	Old Sauk Rd	NRC		4	5	20	
93	609 Yosemite Pl	Old Sauk Rd	NRC		3	5	15	
93	6601 Old Sauk Rd	Old Sauk Rd	NRC		5	5	25	
93	6605 Old Sauk Rd	Old Sauk Rd	NRC		2	5	10	
93	6605 Old Sauk Rd	Old Sauk Rd		Bend	3	5	15	
93	6613 Old Sauk Rd	Old Sauk Rd	NRC		1	5	5	at PL with 6617 Old Sauk Rd, 3 stones
93	6617 Old Sauk Rd	Old Sauk Rd	NRC		2	5	10	at PL with 6613 Old Sauk Rd, 3 stones
93	414 Ozark Trl	Olympic Dr		Bend	3	5	15	
93	6406 Olympic Dr	Olympic Dr	NRC		4	5	20	
93	6409 Olympic Dr	Olympic Dr		Bend	2	5	10	
93	1 N Yellowstone Dr	On Inner Dr	NRC		3	5	15	
93	6714 Inner Dr	On Inner Dr		Bend	2	5	10	
93	202 Ozark Trl	Ozark Trl	NRC		3	5	15	
93	301 Ozark Trl	Ozark Trl	NRC		4	5	20	
93	309 Ozark Trl	Ozark Trl		Bend	3	5	15	
93	309 Ozark Trl	Ozark Trl		Bend	4	5	20	

ALDERMANIC DIST. 19 TREE SITES - NRC & BEND LIST

Ward	Address	Frontage	NRC	Bend	# Panels	SW Width	SW Length	Comments
93	314 Ozark Trl	Ozark Trl		Bend	1	5	5	at PL with 318 Ozark Trl, 2 stones
93	318 Ozark Trl	Ozark Trl		Bend	1	5	5	at PL with 314 Ozark Trl, 2 stones
93	410 Ozark Trl	Ozark Trl	NRC		2	5	10	
93	414 Ozark Trl	Ozark Trl	NRC		5	5	25	
93	510 Ozark Trl	Ozark Trl	NRC		7	5	35	
93	6425 Antietam Ln	Ozark Trl	NRC		2	5	10	
93	513 San Juan Trl	San Juan Trl		Bend	2	5	10	
93	517 San Juan Trl	San Juan Trl		Bend	2	5	10	
93	6610 Carlsbad Dr	San Juan Trl	NRC		2	5	10	
93	6610 Carlsbad Dr	San Juan Trl	NRC		2	5	10	
93	202 Saratoga Cir	Saratoga Cir	NRC		5	5	25	
93	37 N Yellowstone Dr	Shenandoah Wy		Bend	2	5	10	
93	6422 Shenandoah Wy	Shenandoah Wy	NRC		3	5	15	
93	6422 Shenandoah Wy	Shenandoah Wy	NRC		2	3	6	Two 3' x 3.75' panels across terrace
93	6430 Shenandoah Wy	Shenandoah Wy	NRC		4	5	20	
93	5 Shiloh Ct	Shiloh Ct	NRC		2	5	10	
93	110 Shiloh Dr	Shiloh Dr		Bend	5	5	25	at PL with 114 Shiloh Dr, 7 stones
93	113 Shiloh Dr	Shiloh Dr	NRC		4	5	20	
93	114 Shiloh Dr	Shiloh Dr	NRC		3	5	15	
93	114 Shiloh Dr	Shiloh Dr		Bend	2	5	10	at PL with 110 Shiloh Dr, 7 stones
93	121 Shiloh Dr	Shiloh Dr		Bend	2	5	10	
93	201 Saratoga Ct	Shiloh Dr	NRC		4	5	20	
93	209 Shiloh Dr	Shiloh Dr	NRC		1	5	5	

ALDERMANIC DIST. 19 TREE SITES - NRC & BEND LIST

Ward	Address	Frontage	NRC	Bend	# Panels	SW Width	SW Length	Comments
93	209 Shiloh Dr	Shiloh Dr	NRC		2	5	10	
93	309 Shiloh Dr	Shiloh Dr	NRC		1	5	5	
93	310 Shiloh Dr	Shiloh Dr	NRC		2	5	10	
93	313 Shiloh Dr	Shiloh Dr	NRC		4	5	20	
93	305 Yosemite Trl	Yosemite Trl		Bend	2	5	10	
93	305 Yosemite Trl	Yosemite Trl	NRC		2	5	10	
93	310 Yosemite Trl	Yosemite Trl		Bend	2	5	10	at PL with 314 Yosemite Trl, 4 stones
93	310 Yosemite Trl	Yosemite Trl		Bend	3	5	15	
93	314 Yosemite Trl	Yosemite Trl		Bend	2	5	10	at PL with 310 Yosemite Trl, 4 stones
93	410 Yosemite Trl	Yosemite Trl		Bend	2	5	10	
94	210 Acadia Dr	Acadia Ct	NRC		3	5	15	
94	302 Acadia Dr	Acadia Ct		Bend	3	5	15	
94	105 Acadia Dr	Acadia Dr	NRC		3	5	15	
94	201 Acadia Dr	Acadia Dr		Bend	3	5	15	
94	310 Acadia Dr	Acadia Dr	NRC		2	5	10	
94	313 Acadia Dr	Acadia Dr	NRC		1	5	5	
94	317 Acadia Dr	Acadia Dr	NRC		2	5	10	
94	322 Acadia Dr	Acadia Dr		Bend	4	5	20	
94	330 Acadia Dr	Acadia Dr	NRC		3	5	15	
94	12 Coronado Ct	Condado Ct	NRC		1	5	5	at PL with 22 Coronado Ct, 4 stones
94	14 Coronado Ct	Coronado Ct	NRC		3	5	15	at PL with 22 Coronado Ct, 6 stones
94	22 Coronado Ct	Coronado Ct	NRC		3	5	15	at PL with 14 Coronado Ct, 6 stones & 12 Coronado Ct, 4 stones
94	2 Dunraven Ct	Dunraven Ct		Bend	2	5	10	

ALDERMANIC DIST. 19 TREE SITES - NRC & BEND LIST

Ward	Address	Frontage	NRC	Bend	# Panels	SW Width	SW Length	Comments
94	302 S Yellowstone Dr	Dunraven Ct		Bend	6	5	30	
94	437 S Yellowstone Dr	Enterprise Ln	NRC		2	5.3	10	
94	449 S Yellowstone Dr	Enterprise Ln		Bend	3	5.3	15	
94	449 S Yellowstone Dr	Enterprise Ln		Bend	3	5.3	15	
94	114 Everglade Dr	Everglade Dr	NRC		2	5	10	
94	206 Everglade Dr	Everglade Dr	NRC		1	5	5	
94	212 Everglade Dr	Everglade Dr	NRC		4	5	20	
94	212 Everglade Dr	Everglade Dr	NRC		2	5	10	
94	306 Everglade Dr	Everglade Dr	NRC		3	5	15	
94	306 Everglade Dr	Everglade Dr		Bend	2	5	10	
94	406 Everglade Dr	Everglade Dr		Bend	2	5	10	
94	602 Everglade Dr	Everglade Dr	NRC		3	5	15	
94	602 Everglade Dr	Everglade Dr		Bend	8	5	40	
94	602 Everglade Dr	Everglade Dr	NRC		2	5	10	
94	402 Gammon Place	Gammon Rd		Bend	3	5.3	15	
94	422 Gammon Place	Gammon Rd	NRC		2	5.3	10	
94	434 Gammon Place	Gammon Rd		Bend	2	5.3	10	Stanton Optical
94	434 Gammon Place	Gammon Rd		Bend	5	5.3	25	
94	6506 Gettysburg Dr	Gettysburg Dr	NRC		2	5	10	
94	6506 Gettysburg Dr	Gettysburg Dr		Bend	1	5	5	at PL with 6510 Gettysburg Dr, 2 stones
94	6510 Gettysburg Dr	Gettysburg Dr		Bend	1	5	5	at PL with 6506 Gettysburg Dr, 2 stones
94	6518 Gettysburg Dr	Gettysburg Dr		Bend	4	5	20	
94	6601 Gettysburg Dr	Gettysburg Dr	NRC		3	5	15	

ALDERMANIC DIST. 19 TREE SITES - NRC & BEND LIST

Ward	Address	Frontage	NRC	Bend	# Panels	SW Width	SW Length	Comments
94	6609 Gettysburg Dr	Gettysburg Dr	NRC		1	5	5	
94	6638 Gettysburg Dr	Gettysburg Dr	NRC		3	5	15	
94	5 Grand Canyon Ct	Grand Canyon Ct		Bend	3	5	15	
94	6511 Offshore Dr	Grand Canyon Ct		Bend	3	5	15	
94	6519 Offshore Dr	Grand Canyon Ct	NRC		3	5	15	
94	105 Grand Canyon Dr	Grand Canyon Dr		Bend	4	5	20	duplex
94	105 Grand Canyon Dr	Grand Canyon Dr		Bend	3	5	15	duplex
94	105 Grand Canyon Dr	Grand Canyon Dr		Bend	4	5	20	duplex
94	205 Grand Canyon Dr	Grand Canyon Dr	NRC		4	5	20	york town apartments
94	22 Grand Canyon Dr	Grand Canyon Dr	NRC		2	5	10	parkwood village condos
94	302 Grand Canyon Dr	Grand Canyon Dr	NRC		2	5	10	grand canyon apartments
94	421 Grand Canyon Dr	Grand Canyon Dr	NRC		5	5.3	25	Firestation 10, behind ramp
94	521 Grand Canyon Dr	Grand Canyon Dr	NRC		6	5.3	30	
94	521 Grand Canyon Dr	Grand Canyon Dr		Bend	2	5.3	10	
94	526 Grand Canyon Dr	Grand Canyon Dr	NRC		3	5.3	15	
94	6622 Mineral Point Rd	Grand Canyon Dr		Bend	5	5	25	clock tower court mall
94	6622 Mineral Point Rd	Grand Canyon Dr		Bend	5	5	25	clock tower court mall
94	6645 Odana Rd	Grand Canyon Dr	NRC		6	5.3	30	
94	6645 Odana Rd	Grand Canyon Dr	NRC		3	5.3	15	
94	6645 Odana Rd	Grand Canyon Dr		Bend	4	5.3	20	
94	6645 Odana Rd	Grand Canyon Dr		Bend	4	5.3	20	
94	6701 Odana Rd	Grand Canyon Dr		Bend	3	5.3	15	
94	6702 Odana Rd	Grand Canyon Dr	NRC		4	5.3	20	Great Midwest Bank

ALDERMANIC DIST. 19 TREE SITES - NRC & BEND LIST

Ward	Address	Frontage	NRC	Bend	# Panels	SW Width	SW Length	Comments
94	421 Grand Canyon Dr	Grand Teton Pl	NRC		4	5.3	20	Fire Station 10
94	421 Grand Canyon Dr	Grand Teton Pl	NRC		6	5.3	30	Fire Station 10
94	6510 Grand Teton Pl	Grand Teton Pl		Bend	4	5.3	20	
94	6522 Grand Teton Pl	Grand Teton Pl		Bend	7	5.3	35	
94	6525 Grand Teton Pl	Grand Teton Pl		Bend	2	5.3	10	
94	6525 Grand Teton Pl	Grand Teton Pl	NRC		3	5.3	15	
94	6602 Grand Teton Pl	Grand Teton Pl	NRC		3	5.3	15	
94	6602 Grand Teton Pl	Grand Teton Pl	NRC		2	5.3	10	
94	101 S Gammon Rd	Inner Dr		Bend	4	5	20	
94	101 S Gammon Rd	Inner Dr		Bend	1	5	5	at PL with 6801 Colony Dr, 2 stones
94	6409 Inner Dr	Inner Dr		Bend	2	5	10	
94	6409 Inner Dr	Inner Dr		Bend	2	5	10	
94	6513 Inner Dr	Inner Dr	NRC		2	5	10	at PL with 6517 Inner Dr, 3 stones
94	6517 Inner Dr	Inner Dr	NRC		1	5	5	at PL with 6513 Inner Dr, 3 stones
94	6801 Colony Dr	Inner Dr		Bend	1	5	5	at PL with 101 S Gammon Rd, 2 stones
94	6801 Colony Dr	Inner Dr	NRC		3	5	15	
94	6318 Keelson Dr	Keelson Dr	NRC		3	5	15	
94	6326 Keelson Dr	Keelson Dr	NRC		1	5	5	
94	6421 Keelson Dr	Keelson Dr	NRC		4	5	20	
94	6421 Keelson Dr	Keelson Dr	NRC		4	5	20	
94	6425 Keelson Dr	Keelson Dr		Bend	3	5	15	
94	146 Nautilus Dr	Landfall Dr	NRC		1	5	5	
94	6321 Landfall Dr	Landfall Dr		Bend	4	5	20	

ALDERMANIC DIST. 19 TREE SITES - NRC & BEND LIST

Ward	Address	Frontage	NRC	Bend	# Panels	SW Width	SW Length	Comments
94	6329 Landfall Dr	Landfall Dr		Bend	3	5	15	at PL with 6333 Landfall Dr, 4 stones
94	6333 Landfall Dr	Landfall Dr		Bend	1	5	5	at PL with 6329 Landfall Dr, 4 stones
94	6402 Landfall Dr	Landfall Dr		Bend	2	5	10	
94	6410 Landfall Dr	Landfall Dr		Bend	2	5	10	at PL with 6414 Landfall Dr, 4 stones
94	6414 Landfall Dr	Landfall Dr		Bend	2	5	10	at PL with 6410 Landfall Dr, 4 stones
94	6414 Landfall Dr	Landfall Dr		Bend	3	5	15	
94	157 Nautilus Dr	Masthead Dr	NRC		3	5	15	
94	6215 Masthead Dr	Masthead Dr	NRC		1	5	5	
94	6317 Masthead Dr	Masthead Dr	NRC		6	5	30	
94	6318 Masthead Dr	Masthead Dr		Bend	2	5	10	
94	6329 Masthead Dr	Masthead Dr	NRC		2	5	10	
94	6405 Masthead Dr	Masthead Dr		Bend	5	5	25	
94	6410 Masthead Dr	Masthead Dr	NRC		2	5	10	
94	6413 Masthead Dr	Masthead Dr	NRC		1	5	5	
94	6417 Masthead Dr	Masthead Dr	NRC		3	5	15	
94	5501 Research Park Blvd	Mineral Point Rd	NRC		2	5.3	10	
94	5707 Mineral Point Rd	Mineral Point Rd	NRC		5	5.3	25	UW Research
94	5707 Mineral Point Rd	Mineral Point Rd	NRC		4	5.3	20	UW Research
94	5707 Mineral Point Rd	Mineral Point Rd	NRC		4	5.3	20	
94	5707 Mineral Point Rd	Mineral Point Rd		Bend	6	5.3	30	
94	5707 Mineral Point Rd	Mineral Point Rd		Bend	2	5.3	10	
94	5801 Mineral Point Rd	Mineral Point Rd		Bend	4	5.3	20	Charmony Instructional Facility
94	5801 Mineral Point Rd	Mineral Point Rd		Bend	2	5.3	10	Charmony Instructional Facility

ALDERMANIC DIST. 19 TREE SITES - NRC & BEND LIST

Ward	Address	Frontage	NRC	Bend	# Panels	SW Width	SW Length	Comments
94	5801 Mineral Point Rd	Mineral Point Rd		Bend	2	5.3	10	Charmony Instructional Facility
94	6201 Mineral Point Rd	Mineral Point Rd		Bend	4	5.3	20	Oakwood Village
94	6201 Mineral Point Rd	Mineral Point Rd		Bend	2	5.3	10	Oakwood Village
94	6201 Mineral Point Rd	Mineral Point Rd		Bend	2	5.3	10	Oakwood Village
94	6411 Mineral Point Rd	Mineral Point Rd	NRC		5	5.3	25	business center
94	6522 Grand Teton Plaza	Mineral Point Rd	NRC		3	5.3	15	manhole casting within
94	6637 Mineral Point Rd	Mineral Point Rd		Bend	3	5.3	15	
94	6637 Mineral Point Rd	Mineral Point Rd		Bend	4	5.3	20	
94	6637 Mineral Point Rd	Mineral Point Rd	NRC		5	5.3	25	
94	6715 Mineral Point Rd	Mineral Point Rd	NRC		2	5.3	10	soccer fields
94	6715 Mineral Point Rd	Mineral Point Rd	NRC		2	5.3	10	soccer fields
94	6715 Mineral Point Rd	Mineral Point Rd		Bend	3	5.3	15	soccer fields
94	6715 Mineral Point Rd	Mineral Point Rd	NRC		3	5.3	15	soccer fields
94	6715 Mineral Point Rd	Mineral Point Rd	NRC		3	5.3	15	soccer fields
94	6715 Mineral Point Rd	Mineral Point Rd	NRC		4	5.3	20	soccer fields
94	6715 Mineral Point Rd	Mineral Point Rd	NRC		2	5.3	10	soccer fields
94	117 Nautilus Dr	Nautilus Dr	NRC		1	5	5	at PL with 121 Nautilus Dr, 6 stones
94	121 Nautilus Dr	Nautilus Dr	NRC		5	5	25	at PL with 117 Nautilus DR, 6 stones
94	126 Nautilus Dr	Nautilus Dr	NRC		3	5	15	
94	129 Nautilus Dr	Nautilus Dr	NRC		4	5	20	
94	141 Nautilus Dr	Nautilus Dr	NRC		3	5	15	at PL with 145 Nautilus Dr, 5 stones
94	145 Nautilus Dr	Nautilus Dr	NRC		2	5	10	at PL with 141 Nautilus Dr, 5 stones
94	146 Nautilus Dr	Nautilus Dr	NRC		4	5	20	

ALDERMANIC DIST. 19 TREE SITES - NRC & BEND LIST

Ward	Address	Frontage	NRC	Bend	# Panels	SW Width	SW Length	Comments
94	153 Nautilus Dr	Nautilus Dr	NRC		4	5	20	
94	158 Nautilus Dr	Nautilus Dr	NRC		6	5	30	
94	207 Nautilus Dr	Nautilus Dr		Bend	4	5	20	
94	212 Nautilus Dr	Nautilus Dr	NRC		2	5	10	
94	214 Nautilus Dr	Nautilus Dr	NRC		3	5	15	
94	215 Nautilus Dr	Nautilus Dr		Bend	5	5	25	
94	449 Grand Canyon Dr	Normandy Ln		Bend	2	5.3	10	Delaneys Restaurant
94	501 S Yellowstone Dr	Normandy Ln	NRC		3	5.3	15	
94	6418 Normandy Ln	Normandy Ln		Bend	2	5.3	10	
94	6502 Odana Rd	Normandy Ln	NRC		2	5.3	10	at PL with 6300 Enterprise Ln
94	6509 Normandy Ln	Normandy Ln		Bend	4	5.3	20	by condos
94	5601 Odana Rd	Odana Rd	NRC		4	5.3	20	
94	5602 Odana Rd	Odana Rd	NRC		3	5.3	15	
94	5610 Odana Rd	Odana Rd	NRC		3	5.3	15	
94	5621 Odana Rd	Odana Rd	NRC		4	5.3	20	
94	5621 Odana Rd	Odana Rd	NRC		5	5.3	25	
94	5633 Odana Rd	Odana Rd	NRC		3	5.3	15	
94	5633 Odana Rd	Odana Rd	NRC		7	5.3	35	
94	5701 Odana Rd	Odana Rd	NRC		4	5.3	20	
94	5709 Odana Rd	Odana Rd	NRC		2	5.3	10	
94	5710 Odana Rd	Odana Rd	NRC		3	5.3	15	
94	5901 Odana Rd	Odana Rd	NRC		5	5.3	25	
94	5901 Odana Rd	Odana Rd	NRC		3	5.3	15	

ALDERMANIC DIST. 19 TREE SITES - NRC & BEND LIST

Ward	Address	Frontage	NRC	Bend	# Panels	SW Width	SW Length	Comments
94	5910 Odana Rd	Odana Rd	NRC		2	5.3	10	
94	5910 Odana Rd	Odana Rd	NRC		2	5.3	10	
94	6001 Odana Rd	Odana Rd	NRC		3	5.3	15	
94	6001 Odana Rd	Odana Rd	NRC		2	5.3	10	
94	6011 Odana Rd	Odana Rd	NRC		3	5.3	15	
94	6011 Odana Rd	Odana Rd	NRC		3	5.3	15	
94	6109 Odana Rd	Odana Rd	NRC		2	5.3	10	
94	6109 Odana Rd	Odana Rd	NRC		6	5.3	30	
94	6314 Odana Rd	Odana Rd	NRC		4	5.3	20	
94	6337 Odana Rd	Odana Rd	NRC		2	5.3	10	open field, across from 6414 Odana Rd
94	6337 Odana Rd	Odana Rd	NRC		3	5.3	15	open field, across from 6414 Odana Rd
94	6402 Odana Rd	Odana Rd	NRC		1	5.3	5	
94	6514 Odana Rd	Odana Rd	NRC		6	5.3	30	
94	6601 Odana Rd	Odana Rd		Bend	2	5.3	10	
94	6650 Odana Rd	Odana Rd		Bend	3	5.3	15	
94	6650 Odana Rd	Odana Rd		Bend	4	5.3	20	
94	6650 Odana Rd	Odana Rd	NRC		5	5.3	25	
94	6650 Odana Rd	Odana Rd		Bend	3	5.3	15	
94	6426 Offshore Dr	Offshore Dr	NRC		3	5	15	
94	6429 Offshore Dr	Offshore Dr	NRC		4	5	20	
94	6517 Offshore Dr	Offshore Dr		Bend	2	5	10	
94	6425 Normandy Ln	Potomac Ln	NRC		3	5.3	15	
94	6502 Odana Rd	Potomac Ln	NRC		4	5.3	20	by 510

ALDERMANIC DIST. 19 TREE SITES - NRC & BEND LIST

Ward	Address	Frontage	NRC	Bend	# Panels	SW Width	SW Length	Comments
94	118 Quarterdeck Dr	Quarterdeck Dr		Bend	1	5	5	at PL with 122 Quarterdeck Dr, 2 stones
94	122 Quarterdeck Dr	Quarterdeck Dr		Bend	1	5	5	at PL with 118 Quarterdeck Dr, 2 stones
94	126 Quarterdeck Dr	Quarterdeck Dr	NRC		5	5	25	
94	129 Quarterdeck Dr	Quarterdeck Dr		Bend	3	5	15	
94	202 Quarterdeck Dr	Quarterdeck Dr	NRC		8	5	40	
94	6 Quarterdeck Dr	Quarterdeck Dr	NRC		2	5	10	
94	660 S Whitney Way	S Whitney Way	NRC		3	5.3	15	
94	670 S Whitney Way	S Whitney Way		Bend	4	5.3	20	by Rubins
94	670 S Whitney Way	S Whitney Way		Bend	5	5.3	25	by Rubins
94	690 S Whitney Way	S Whitney Way		Bend	2	5.3	10	By Vintage Brewery
94	690 S Whitney Way	S Whitney Way		Bend	2	5.3	10	between Vintage Brewery and Taco Bell
94	1 S Yellowstone Dr	S Yellowstone Dr		Bend	2	5	10	at PL with 6 S Yellowstone Dr, 5 stones
94	1 S Yellowstone Dr	S Yellowstone Dr	NRC		4	5	20	
94	121 S Yellowstone Dr	S Yellowstone Dr	NRC		3	5	15	
94	130 S Yellowstone Dr	S Yellowstone Dr	NRC		2	5	10	
94	132 S Yellowstone Dr	S Yellowstone Dr	NRC		4	5	20	
94	201 S Yellowstone Dr	S Yellowstone Dr		Bend	2	5	10	
94	204 S Yellowstone Dr	S Yellowstone Dr	NRC		4	5	20	
94	210 S Yellowstone Dr	S Yellowstone Dr	NRC		1	5	5	at PL with 212 S Yellowstone Dr, 2 stones
94	212 S Yellowstone Dr	S Yellowstone Dr		Bend	4	5	20	
94	212 S Yellowstone Dr	S Yellowstone Dr	NRC		1	5	5	at PL with 210 S Yellowstone Dr, 2 stones
94	302 S Yellowstone Dr	S Yellowstone Dr	NRC		4	5	20	
94	302 S Yellowstone Dr	S Yellowstone Dr	NRC		2	5	10	

ALDERMANIC DIST. 19 TREE SITES - NRC & BEND LIST

Ward	Address	Frontage	NRC	Bend	# Panels	SW Width	SW Length	Comments
94	302 S Yellowstone Dr	S Yellowstone Dr	NRC		1	5	5	at PL with 306 S Yellowstone Dr, 4 stones
94	306 S Yellowstone Dr	S Yellowstone Dr	NRC		3	5	15	at PL with 302 S Yellowstone Dr, 4 stones
94	401 S Yellowstone Dr	S Yellowstone Dr		Bend	5	5	25	Summit credit union
94	429 S Yellowstone Dr	S Yellowstone Dr	NRC		3	5	15	
94	429 S Yellowstone Dr	S Yellowstone Dr	NRC		3	5	15	
94	437 S Yellowstone Dr	S Yellowstone Dr		Bend	1	5	5	
94	450 S Yellowstone Dr	S Yellowstone Dr	NRC		3	5	15	Univ podiatry assoc
94	517 S Yellowstone Dr	S Yellowstone Dr	NRC		2	5	10	Ggrahams auto
94	6501 Gettysburg Dr	S Yellowstone Dr	NRC		2	5	10	
94	6502 Gettysburg Dr	S Yellowstone Dr	NRC		3	5	15	
94	6502 Grand Teton Plaza	S Yellowstone Dr		Bend	5	5	25	
94	6502 Normandy Ln	S Yellowstone Dr	NRC		4	5	20	spine wellness
94	6650 Odana Rd	S Yellowstone Dr	NRC		3	5	15	market square mall
94	2 Sumter Ct	Sumter ct		Bend	2	5	10	
94	2 Sumter Ct	Sumter ct	NRC		2	5	10	
94	5602 Tokay Blvd	Tokay Blvd	NRC		3	5.3	15	metro transfer station
94	5602 Tokay Blvd	Tokay Blvd	NRC		2	5.3	10	metro transfer station
94	5602 Tokay Blvd	Tokay Blvd	NRC		2	5.3	10	metro transfer station
94	5710 Odana Rd	Tokay Blvd		Bend	2	5.3	10	Toyota Dealership
94	5801 Research Park Blvd	Tokay Blvd	NRC		3	5.3	15	near metro transfer station
94	5801 Research Park Blvd	Tokay Blvd		Bend	3	5.3	15	
94	5801 Research Park Blvd	Tokay Blvd		Bend	3	5.3	15	
94	5801 Research Park Blvd	Tokay Blvd		Bend	3	5.3	15	

ALDERMANIC DIST. 19 TREE SITES - NRC & BEND LIST

Ward	Address	Frontage	NRC	Bend	# Panels	SW Width	SW Length	Comments
94	5901 Research Park Blvd	Tokay Blvd		Bend	3	5.3	15	at 5752 Tokay Blvd
94	2 Yellowstone Ct	Yellowstone Ct	NRC		3	5	15	
95	6302 Schroeder Rd	Forward Dr	NRC		2	5	10	Exact Sciences greenway outlot on Forward, across from 805
95	6302 Schroeder Rd	Forward Dr	NRC		3	5	15	Exact Sciences greenway outlot on Forward, across from 805
95	705 Forward Dr	Forward Dr	NRC		2	5	11	baseball fields frontage, section south of driveway
95	705 Forward Dr	Forward Dr	NRC		2	5	10	baseball fields frontage, section north of driveway
95	1 Kessel Ct	Kessel Ct	NRC		1	5	5	15 Kessel Ct building frontage
95	37 Kessel Ct	Kessel Ct	NRC		1	5	6	
95	6416 Schroeder Rd	Rayovac Dr	NRC		6	5	31	
95	700 Rayovac Dr	Rayovac Dr	NRC		6	5	30	
95	700 Rayovac Dr	Rayovac Dr	NRC		2	5	10	
95	725 Rayovac Dr	Rayovac Dr	NRC		2	5	10	Exact Sciences greenway outlot on Rayovac, section closer to driveway
95	725 S Gammon Rd	S Gammon Rd	NRC		2	5	11	721 S Gammon Rd frontage, Woodmans gas station
95	733 Struck St	Schroeder Rd	NRC		2	5	11	Post Office frontage
95	6601 Watts Rd	Struck St	NRC		5	5	25	greenway frontage on Struck, third tree south of Watts
95	6601 Watts Rd	Struck St		Bend	4	5	21	greenway frontage on Struck, fifth tree south of Watts
95	6601 Watts Rd	Struck St	NRC		3	5	15	greenway frontage on Struck, seventh tree south of Watts
95	6601 Watts Rd	Struck St		Bend	4	5	20	greenway frontage on Struck, ninth tree south of Watts

ALDERMANIC DIST. 19 TREE SITES - NRC & BEND LIST

Ward	Address	Frontage	NRC	Bend	# Panels	SW Width	SW Length	Comments
95	6602 Schroeder Rd	Struck St	NRC		3	5	15	greenway frontage on Struck, eighth tree south of driveway, across from 801 Struck
95	6602 Schroeder Rd	Struck St		Bend	3	5	16	greenway frontage on Struck, ninth tree south of driveway
95	6602 Schroeder Rd	Struck St		Bend	5	5	25	greenway frontage on Struck, eleventh tree south of driveway
95	602 Rayovac Dr	Watts Rd	NRC		3	5	15	wooded lot between 700 Rayovac and 6501 Watts
95	6515 Watts Rd	Watts Rd	NRC		3	5	16	
95	6701 Watts Rd	Watts Rd	NRC		6	5	31	
95	6701 Watts Rd	Watts Rd	NRC		3	5	15	
95	709 Struck St	Watts Rd	NRC		2	5	10	
96	901 Darien Dr	Darien Trl	NRC		2	5.3	10	
96	909 Darien Dr	Darien Trl		Bend	3	5.3	15	
96	910 Darien Dr	Darien Trl		Bend	4	5.3	20	
96	916 Darien Dr	Darien Trl	NRC		4	5.3	20	
96	916 Darien Dr	Darien Trl		Bend	5	5.3	25	
96	917 Darien Dr	Darien Trl	NRC		5	5.3	25	
96	920 Darien Dr	Darien Trl	NRC		4	5.3	20	
96	925 Darien Dr	Darien Trl		Bend	4	5.3	20	
96	1 Haverhill Cir	Harvest Hill Rd		Bend	4	5	20	
96	1 Haverhill Cir	Harvest Hill Rd		Bend	3	5	15	
96	1 N Srathfield Cir	Harvest Hill Rd		Bend	4	5	20	
96	1 N Srathfield Cir	Harvest Hill Rd	NRC		4	5	20	
96	1 S Srathfield Cir	Harvest Hill Rd		Bend	3	5	15	

ALDERMANIC DIST. 19 TREE SITES - NRC & BEND LIST

Ward	Address	Frontage	NRC	Bend	# Panels	SW Width	SW Length	Comments
96	1 S Strathfield Cir	Harvest Hill Rd	NRC		3	5	15	
96	1 S Strathfield Cir	Harvest Hill Rd	NRC		3	5	15	
96	2 Haverhill Cir	Harvest Hill Rd	NRC		4	5	20	
96	7005 Harvest Hill rd	Harvest Hill Rd	NRC		2	5	10	at PL with 7009 Harvest Hill, 4 stones
96	7005 Harvest Hill rd	Harvest Hill Rd	NRC		3	5	15	
96	7009 Harvest Hill Rd	Harvest Hill Rd	NRC		2	5	10	at PL with 7005 Harvest Hill, 4 stones
96	7013 Harvest Hill Rd	Harvest Hill Rd	NRC		6	5	30	
96	7014 Harvest Hill Rd	Harvest Hill Rd		Bend	6	5	30	
96	7101 Harvest Hill Rd	Harvest Hill Rd	NRC		5	5	25	
96	7101 Harvest Hill Rd	Harvest Hill Rd	NRC		6	5	30	
96	7113 Harvest Hill Rd	Harvest Hill Rd	NRC		3	5	15	
96	7205 Harvest Hill Rd	Harvest Hill Rd	NRC		4	5	20	
96	7210 Harvest Hill Rd	Harvest Hill Rd	NRC		4	5	20	
96	7210 Harvest Hill Rd	Harvest Hill Rd	NRC		3	5	15	
96	901 N Westfield Rd	Harvest Hill Rd	NRC		3	5	15	
96	2 Castlebar Ct	Longmeadow Rd	NRC		3	5	15	
96	2 Longmeadow Cir	Longmeadow Rd	NRC		4	5	20	
96	7004 Longmeadow Rd	Longmeadow Rd	NRC		1	5	5	
96	7006 Longmeadow Rd	Longmeadow Rd	NRC		2	5	10	
96	7008 Longmeadow Rd	Longmeadow Rd	NRC		4	5	20	
96	7009 Longmeadow	Longmeadow Rd		Bend	4	5	20	
96	7014 Longmeadow Rd	Longmeadow Rd		Bend	2	5	10	
96	7021 Longmeadow Rd	Longmeadow Rd	NRC		5	5	25	

ALDERMANIC DIST. 19 TREE SITES - NRC & BEND LIST

Ward	Address	Frontage	NRC	Bend	# Panels	SW Width	SW Length	Comments
96	7025 Longmeadow rd	Longmeadow Rd	NRC		3	5	15	at PL with 7101 Longmeadow, 5 stones
96	7025 Longmeadow Rd	Longmeadow Rd		Bend	4	5	20	
96	7101 Longmeadow Rd	Longmeadow Rd		Bend	3	5	15	
96	7101 Longmeadow Rd	Longmeadow Rd	NRC		2	5	10	at PL with 7025 Longmeadow, 5 stones
96	7102 Longmeadow Rd	Longmeadow Rd	NRC		6	5	30	
96	7106 Longmeadow Rd	Longmeadow Rd	NRC		3	5	15	
96	7106 Longmeadow Rd	Longmeadow Rd	NRC		4	5	20	
96	7201 Longmeadow Rd	Longmeadow Rd	NRC		2	5	10	
96	7202 Longmeadow Rd	Longmeadow Rd	NRC		4	5	20	
96	7206 Longmeadow Rd	Longmeadow Rd	NRC		2	5	10	
96	7210 Longmeadow Rd	Longmeadow Rd	NRC		2	5	10	
96	7322 Longmeadow Rd	Longmeadow Rd		Bend	6	5	30	
96	7325 Longmeadow Rd	Longmeadow Rd		Bend	3	5	15	
96	7402 Longmeadow Rd	Longmeadow Rd	NRC		5	5	25	
96	7402 Longmeadow Rd	Longmeadow Rd	NRC		5	5	25	
96	7405 Longmeadow Rd	Longmeadow Rd	NRC		2	5	10	
96	7405 Longmeadow Rd	Longmeadow Rd		Bend	3	5	15	
96	7406 Longmeadow Rd	Longmeadow Rd	NRC		3	5	15	
96	7409 Longmeadow Rd	Longmeadow Rd		Bend	2	5	10	at PL with 7405 Longmeadow, 4 stones
96	7410 Longmeadow Rd	Longmeadow Rd		Bend	4	5	20	
96	7410 Longmeadow Rd	Longmeadow Rd		Bend	3	5	15	
96	7413 Longmeadow Rd	Longmeadow Rd	NRC		5	5	25	
96	7414 Longmeadow Rd	Longmeadow Rd	NRC		3	5	15	

ALDERMANIC DIST. 19 TREE SITES - NRC & BEND LIST

Ward	Address	Frontage	NRC	Bend	# Panels	SW Width	SW Length	Comments
96	7414 Longmeadow Rd	Longmeadow Rd	NRC		5	5	25	
96	7417 Longmeadow Rd	Longmeadow Rd	NRC		4	5	20	
96	7421 Longmeadow Rd	Longmeadow Rd	NRC		3	5	15	
96	7421 Longmeadow Rd	Longmeadow Rd	NRC		4	5	20	
96	7422 Longmeadow Rd	Longmeadow Rd	NRC		4	5	20	
96	7426 Longmeadow Rd	Longmeadow Rd		Bend	2	5	10	
96	7430 Longmeadow Rd	Longmeadow Rd	NRC		4	5	20	
96	970 N Gammon Rd	Longmeadow Rd		Bend	7	5	35	
96	1001 Middleton St	Middleton St	NRC		2	5	10	
96	1004 Middleton St	Middleton St		Bend	2	5	10	
96	1006 Middleton St	Middleton St		Bend	3	5	15	
96	1010 Middleton St	Middleton St		Bend	2	5	10	at PL with 1014 Middleton, 5 stones
96	1014 Middleton St	Middleton St		Bend	3	5	15	
96	1014 Middleton St	Middleton St		Bend	3	5	15	at PL with 1010 Middleton, 5 stones
96	1029 Middleton St	Middleton St	NRC		1	5	5	
96	1102 Middleton St	Middleton St	NRC		2	5	10	
96	1102 Middleton St	Middleton St	NRC		3	5	15	
96	1105 Middleton St	Middleton St	NRC		2	5	10	
96	1117 Middleton St	Middleton St	NRC		4	5	20	
96	1118 Middleton St	Middleton St	NRC		4	5	20	
96	1125 Middleton St	Middleton St	NRC		6	5	30	
96	2 Drumhill Cir	Middleton St	NRC		2	5	10	
96	1002 N High Point Rd	N High Point Rd		Bend	4	5.3	20	Silver Stone Apt, by 1040

ALDERMANIC DIST. 19 TREE SITES - NRC & BEND LIST

Ward	Address	Frontage	NRC	Bend	# Panels	SW Width	SW Length	Comments
96	1002 N High Point Rd	N High Point Rd		Bend	3	5.3	15	Silver Stone Apt, by 1032
96	1002 N High Point Rd	N High Point Rd		Bend	3	5.3	15	Silver Stone Apt, by 1030
96	1002 N High Point Rd	N High Point Rd		Bend	3	5.3	15	Silver Stone Apt, by 1004
96	1005 N High Point Rd	N High Point Rd	NRC		3	5.3	15	City Stormwater
96	1009 N High Point Rd	N High Point Rd	NRC		5	5.3	25	
96	1088 N High Point Rd	N High Point Rd	NRC		4	5.3	20	City Stormwater
96	1102 N High Point Rd	N High Point Rd	NRC		4	5.3	20	Wexford Place Apt, by 1130
96	2 Norwalk Cir	N High Point Rd	NRC		6	5.3	30	
96	2 Norwalk Cir	N High Point Rd		Bend	4	5.3	20	
96	901 N High Point Rd	N High Point Rd		Bend	2	5.3	10	High Point Swim Club
96	901 N High Point Rd	N High Point Rd	NRC		5	5.3	25	near fire hydrant
96	1022 N Westfield Rd	N Westfield Rd	NRC		3	5	15	
96	1106 N Westfield Rd	N Westfield Rd		Bend	2	5	10	
96	1122 N Westfield Rd	N Westfield Rd		Bend	2	5	10	
96	1201 N Westfield Rd	N Westfield Rd	NRC		2	5	10	
96	1201 N Westfield Rd	N Westfield Rd		Bend	3	5	15	
96	1201 N Westfield Rd	N Westfield Rd	NRC		3	5	15	
96	1217 N Westfield Rd	N Westfield Rd	NRC		3	5	15	
96	1217 N Westfield Rd	N Westfield Rd		Bend	4	5	20	
96	1217 Tramore Trl	N Westfield Rd		Bend	2	5	10	
96	1217 Tramore Trl	N Westfield Rd	NRC		2	5	10	
96	1217 Tramore Trl	N Westfield Rd		Bend	1	5	5	at PL with 1238 N Westfield Rd, 2 stones total
96	1218 N Westfield Rd	N Westfield Rd	NRC		3	5	15	at Driveway

ALDERMANIC DIST. 19 TREE SITES - NRC & BEND LIST

Ward	Address	Frontage	NRC	Bend	# Panels	SW Width	SW Length	Comments
96	1222 N Westfield Rd	N Westfield Rd		Bend	3	5	15	
96	1225 N Westfield Rd	N Westfield Rd	NRC		2	5	10	at PL with 1229 N Westfield Rd, 3 stones
96	1229 N Westfield Rd	N Westfield Rd	NRC		1	5	5	at PL with 1225 N Westfield Rd, 3 stones
96	1233 N Westfield Rd	N Westfield Rd	NRC		3	5	15	
96	1234 N Westfield Rd	N Westfield Rd	NRC		0.5	5	2.5	at PL with 1238 N Westfield Rd, 4 stones total
96	1234 N Westfield Rd	N Westfield Rd	NRC		3	5	15	at PL with 1230 N Westfield Rd, 4 stones total
96	1238 N Westfield Rd	N Westfield Rd		Bend	1	5	5	at PL with 1217 Tramore Trl, 2 stones total
96	1238 N Westfield Rd	N Westfield Rd	NRC		3.5	5	17.5	at PL with 1234 N Westfield Rd, 4 stones total
96	1245 N Westfield Rd	N Westfield Rd		Bend	6	5	30	
96	1249 N Westfield Rd	N Westfield Rd	NRC		6	5	30	
96	2 Apple Hill	N Westfield Rd	NRC		2	5	10	
96	7118 Old Sauk Rd	N Westfield Rd		Bend	5	5	25	
96	7118 Old Sauk Rd	N Westfield Rd		Bend	3	5	15	
96	7118 Old Sauk Rd	N Westfield Rd		Bend	5	5	25	
96	7126 Old sauk Rd	N Westfield Rd	NRC		5	5	25	
96	7126 Old sauk Rd	N Westfield Rd	NRC		6	5	30	
96	7206 Old Sauk Rd	N Westfield Rd		Bend	6	5	30	
96	7206 Old Sauk Rd	N Westfield Rd		Bend	3	5	15	
96	7206 Old Sauk Rd	N Westfield Rd	NRC		5	5	25	
96	7206 Old Sauk Rd	N Westfield Rd		Bend	2	5	10	
96	7206 Old Sauk Rd	N Westfield Rd	NRC		3	5	15	
96	7206 Old Sauk Rd	N Westfield Rd	NRC		4	5	20	
96	7301 Harvest Hill Rd	N Westfield Rd	NRC		5	5	25	

ALDERMANIC DIST. 19 TREE SITES - NRC & BEND LIST

Ward	Address	Frontage	NRC	Bend	# Panels	SW Width	SW Length	Comments
96	7302 Harvest Hill Rd	N Westfield Rd	NRC		3	5	15	
96	821 N Westfield	N Westfield Rd	NRC		4	5	20	
96	901 N Westfield Rd	N Westfield Rd	NRC		5	5	25	
96	901 N Westfield Rd	N Westfield Rd		Bend	3	5	15	at PL with 905 N Westfield, 7 stones
96	905 N Westfield Rd	N Westfield Rd		Bend	4	5	20	at PL with 901 N Westfield, 7 stones
96	906 N Westfield Rd	N Westfield Rd		Bend	5	5	25	
96	909 N Westfield Rd	N Westfield Rd	NRC		7	5	35	
96	910 N Westfield Rd	N Westfield Rd	NRC		5	5	25	
96	914 N Westfield Rd	N Westfield Rd		Bend	3	5	15	
96	917 N Westfield Rd	N Westfield Rd		Bend	4	5	20	at PL with 921 N Westfield, 6 stones
96	921 N Westfield Rd	N Westfield Rd		Bend	2	5	10	at PL with 917 N Westfield, 6 stones
96	7236 Old Sauk Rd	Old Sauk Rd	NRC		4	5	20	
96	7236 Old Sauk Rd	Old Sauk Rd	NRC		3	5	15	
96	7318 Old Sauk Rd	Old Sauk Rd		Bend	3	5	15	
96	7318 Old Sauk Rd	Old Sauk Rd	NRC		5	5	25	
96	7318 Old Sauk Rd	Old Sauk Rd	NRC		5	5	25	
96	7318 Old Sauk Rd	Old Sauk Rd	NRC		5	5	25	
96	7318 Old Sauk Rd	Old Sauk Rd	NRC		4	5	20	
96	7318 Old Sauk Rd	Old Sauk Rd	NRC		2	5	10	
96	7318 Old Sauk Rd	Old Sauk Rd	NRC		3	5	15	
96	7702 Old Sauk Rd	Old Sauk Rd	NRC		4	5	20	
96	7702 Old Sauk Rd	Old Sauk Rd	NRC		3	5	15	
96	7702 Old Sauk Rd	Old Sauk Rd	NRC		3	5	15	

ALDERMANIC DIST. 19 TREE SITES - NRC & BEND LIST

Ward	Address	Frontage	NRC	Bend	# Panels	SW Width	SW Length	Comments
96	7702 Old Sauk Rd	Old Sauk Rd	NRC		4	5	20	
96	7802 Old Sauk Rd	Old Sauk Rd	NRC		2	5	10	
96	1 Andover Cir	Sawmill Rd	NRC		4	5.3	20	
96	1 Sturbridge Cir	Sawmill Rd	NRC		4	5.3	20	
96	1 Sturbridge Cir	Sawmill Rd		Bend	2	5.3	10	
96	1 Wallingford Cir	Sawmill Rd	NRC		4	5.3	20	
96	1021 N Westfield Rd	Sawmill Rd		Bend	3	5.3	15	
96	1022 N Westfield Rd	Sawmill Rd	NRC		3	5.3	15	
96	1201 N Westfield Rd	Sawmill Rd	NRC		4	5.3	20	Wexford Park
96	1201 N Westfield Rd	Sawmill Rd	NRC		4	5.3	20	
96	1201 N Westfield Rd	Sawmill Rd	NRC		3	5.3	15	
96	1201 N Westfield Rd	Sawmill Rd		Bend	4	5.3	20	
96	1201 N Westfield Rd	Sawmill Rd	NRC		6	5.3	30	
96	1201 N Westfield Rd	Sawmill Rd		Bend	5	5.3	25	
96	1201 N Westfield Rd	Sawmill Rd		Bend	2	5.3	10	
96	1201 N Westfield Rd	Sawmill Rd		Bend	3	5.3	15	
96	1201 N Westfield Rd	Sawmill Rd		Bend	4	5.3	20	
96	2 Redmound Cir	Sawmill Rd	NRC		3	5.3	15	by 7672 Sawmill P.L.
96	2 Windhaven Cir	Sawmill Rd		Bend	3	5.3	15	
96	7105 Sawmill Rd	Sawmill Rd	NRC		5	5.3	25	
96	7114 Sawmill Rd	Sawmill Rd	NRC		3	5.3	15	
96	7118 Sawmill Rd	Sawmill Rd		Bend	5	5.3	25	
96	7205 Sawmill Rd	Sawmill Rd	NRC		3	5.3	15	

ALDERMANIC DIST. 19 TREE SITES - NRC & BEND LIST

Ward	Address	Frontage	NRC	Bend	# Panels	SW Width	SW Length	Comments
96	7205 Sawmill Rd	Sawmill Rd	NRC		4	5.3	20	
96	7301 Sawmill Rd	Sawmill Rd	NRC		6	5.3	30	
96	7313 Sawmill Rd	Sawmill Rd	NRC		4	5.3	20	at PL with 7317 Sawmill Rd, 5 stones total
96	7313 Sawmill Rd	Sawmill Rd	NRC		5	5.3	25	
96	7317 Sawmill Rd	Sawmill Rd	NRC		2	5.3	10	
96	7317 Sawmill Rd	Sawmill Rd	NRC		1	5.3	5	at PL with 7313 Sawmill Rd, 5 stones total
96	7405 Sawmill Rd	Sawmill Rd	NRC		4	5.3	20	
96	7405 Sawmill Rd	Sawmill Rd	NRC		7	5.3	35	
96	7409 Sawmill Rd	Sawmill Rd	NRC		3	5.3	15	
96	7430 Sawmill Rd	Sawmill Rd	NRC		4	5.3	20	
96	7440 Sawmill Rd	Sawmill Rd	NRC		7	5.3	35	
96	7610 Sawmill Rd	Sawmill Rd	NRC		3	5.3	15	
96	7625 Sawmill Rd	Sawmill Rd	NRC		3	5.3	15	
96	1 Chesterton Cir	Tramore Trl	NRC		3	5.3	15	
96	1 W Newhaven Cir	Tramore Trl	NRC		5	5.3	25	
96	1 W Newhaven Cir	Tramore Trl	NRC		3	5.3	15	
96	1009 Tramore Trl	Tramore Trl	NRC		2	5.3	10	at PL with 934 Darian Dr, 3 stones total
96	1010 Tramore Trl	Tramore Trl		Bend	4	5.3	20	
96	1010 Tramore Trl	Tramore Trl		Bend	3	5.3	15	
96	1014 Tramore Trl	Tramore Trl		Bend	3	5.3	15	
96	1101 N High Point Trl	Tramore Trl	NRC		8	5.3	40	
96	1102 Tramore Trl	Tramore Trl		Bend	3	5.3	15	
96	1106 Tramore Trl	Tramore Trl	NRC		2	5.3	10	

ALDERMANIC DIST. 19 TREE SITES - NRC & BEND LIST

Ward	Address	Frontage	NRC	Bend	# Panels	SW Width	SW Length	Comments
96	1106 Tramore Trl	Tramore Trl	NRC		4	5.3	20	
96	1201 Tramore Trl	Tramore Trl	NRC		3	5.3	15	
96	1201 Tramore Trl	Tramore Trl	NRC		3	5.3	15	
96	1202 Tramore Trl	Tramore Trl	NRC		4	5.3	20	
96	1202 Tramore Trl	Tramore Trl		Bend	5	5.3	26	
96	1209 Tramore Trl	Tramore Trl	NRC		3	5.3	15	
96	1209 Tramore Trl	Tramore Trl	NRC		2	5.3	10	
96	1210 Tramore Trl	Tramore Trl	NRC		4	5.3	20	
96	1213 Tramore Trl	Tramore Trl	NRC		3	5.3	15	
96	1213 Tramore Trl	Tramore Trl		Bend	3	5.3	15	
96	7645 Sawmill Rd	Tramore Trl	NRC		4	5.3	20	
96	901 Tramore Trl	Tramore Trl		Bend	5	5.3	25	
96	925 Tramore Trl	Tramore Trl		Bend	5	5.3	25	
96	929 Tramore Trl	Tramore Trl	NRC		3	5.3	15	
96	933 Darien Dr	Tramore Trl		Bend	2	5.3	10	
96	933 Darien Dr	Tramore Trl	NRC		1	5.3	5	at PL with 1009 Tramore Trl, 3 stones total
135	226 Frigate Dr	Driftwood Ave	NRC		2	5	10	
135	229 Frigate Dr	Driftwood Ave		Bend	4	5	20	
135	5710 Mineral Point RD	Driftwood Ave		Bend	4	5	20	rear frontage of former Cuna property
135	5710 Mineral Point RD	Driftwood Ave	NRC		3	5	15	rear frontage of former Cuna property
135	5809 Driftwood Ave	Driftwood Ave		Bend	3	5	15	
135	5901 Driftwood Ave	Driftwood Ave	NRC		1	5	5	
135	5905 Driftwood Ave	Driftwood Ave	NRC		3	5	15	at PL with 5909 Driftwood Ave, 4 stones

ALDERMANIC DIST. 19 TREE SITES - NRC & BEND LIST

Ward	Address	Frontage	NRC	Bend	# Panels	SW Width	SW Length	Comments
135	5905 Driftwood Ave	Driftwood Ave	NRC		6	5	30	
135	5909 Driftwood Ave	Driftwood Ave	NRC		1	5	5	at PL with 5905 Driftwood Ave, 4 stones
135	5910 Driftwood Ave	Driftwood Ave	NRC		4	5	20	
135	6001 Driftwood Ave	Driftwood Ave	NRC		4	5	20	at PL with 6005 Driftwood Ave, 5 stones
135	6001 Driftwood Ave	Driftwood Ave	NRC		2	5	10	
135	6005 Driftwood Ave	Driftwood Ave	NRC		1	5	5	at PL with 6001 Driftwood Ave, 5 stones
135	6006 Driftwood Ave	Driftwood Ave		Bend	2	5	10	
135	6108 Driftwood Ave	Driftwood Ave	NRC		3	5	15	
135	205 Eddy St	Eddy St	NRC		2	5	10	
135	102 Frigate Dr	Frigate Dr	NRC		7	5	35	
135	118 Frigate Dr	Frigate Dr	NRC		3	5	15	
135	128 Frigate Dr	Frigate Dr	NRC		2	5	10	
135	128 Frigate Dr	Frigate Dr	NRC		1	5	5	at PL with 134 Frigate Dr, 2 stones
135	134 Frigate Dr	Frigate Dr	NRC		1	5	5	at PL with 128 Frigate Dr, 2 stones
135	214 Frigate Dr	Frigate Dr	NRC		5	5	25	
135	221 Frigate Dr	Frigate Dr	NRC		2	5	10	
135	6009 Hawser Rd	Frigate Dr		Bend	2	5	10	
135	6009 Galley Ct	Galley Ct		Bend	4	5	20	
135	121 Island Dr	Hawser Rd		Bend	3	5	15	
135	201 Island Dr	Hawser Rd		Bend	2	5	10	
135	6005 Hawser Rd	Hawser Rd		Bend	3	5	15	
135	10 N Rosa Rd	N Rosa Rd	NRC		3	5	15	
135	6 N Rosa Rd	N Rosa Rd	NRC		3	5	15	

ALDERMANIC DIST. 19 TREE SITES - NRC & BEND LIST

Ward	Address	Frontage	NRC	Bend	# Panels	SW Width	SW Length	Comments
135	120 S Rosa Rd	S Rosa Rd	NRC		3	5	15	
135	5910 Mineral Point Rd	S Rosa Rd	NRC		3	5	15	
135	5806 South Hill Dr	South Hill Dr	NRC		2	5	10	
135	5814 South Hill Dr	South Hill Dr	NRC		2	5	10	at PL with 5902 South Hill Dr, 4 stones
135	5902 South Hill Dr	South Hill Dr	NRC		2	5	10	at PL with 5814 South Hill Dr, 4 stones
135	5905 South Hill Dr	South Hill Dr		Bend	3	5	15	
135	5922 South Hill Dr	South Hill Dr		Bend	2	5	10	
135	5929 South Hill Dr	South Hill Dr	NRC		2	5	10	
135	5934 South Hill Dr	South Hill Dr	NRC		1	5	5	
135	5938 South Hill Dr	South Hill Dr	NRC		1	5	5	at PL with 5934 South Hill Dr, 2 stones
135	6014 South Hill Dr	South Hill Dr		Bend	1	5	5	at PL with 6018 South Hill Dr, 3 stones
135	6106 South Hill Dr	South Hill Dr	NRC		4	5	20	at PL with 6110 South Hill Dr, 6 stones
135	6110 South Hill Dr	South Hill Dr	NRC		7	5	35	
135	6110 South Hill Dr	South Hill Dr	NRC		2	5	10	at PL with 6106 South Hill Dr, 6 stones
135	6618 South Hill Dr	South Hill Dr		Bend	2	5	10	at PL with 6014 South Hill Dr, 3 stones

SECTION E: BIDDERS ACKNOWLEDGEMENT

**ANNUAL CONSTRUCTION & RECONSTRUCTION OF CONCRETE SIDEWALK & INCIDENTAL CONCRETE CURB & GUTTER WORK ORDERED (DISTRICT 19) BY THE COMMON COUNCIL
CONTRACT NO. 8754**

Bidder must state a Unit Price and Total Bid for each item. The Total Bid for each item must be the product of quantity, by Unit Price. The Grand Total must be the sum of the Total Bids for the various items. In case of multiplication errors or addition errors, the Grand Total with corrected multiplication and/or addition shall determine the Grand Total bid for each contract. The Unit Price and Total Bid must be entered numerically in the spaces provided. All words and numbers shall be written in ink.

1. The undersigned having familiarized himself/herself with the Contract documents, including Advertisement for Bids, Instructions to Bidders, Form of Proposal, City of Madison Standard Specifications for Public Works Construction - 2024 Edition thereto, Form of Agreement, Form of Bond, and Addenda issued and attached to the plans and specifications on file in the office of the City Engineer, hereby proposes to provide and furnish all the labor, materials, tools, and expendable equipment necessary to perform and complete in a workmanlike manner the specified construction on this project for the City of Madison; all in accordance with the plans and specifications as prepared by the City Engineer, including Addenda Nos. _____ through _____ to the Contract, at the prices for said work as contained in this proposal. (Electronic bids submittals shall acknowledge addendum under Section E and shall not acknowledge here)
2. If awarded the Contract, we will initiate action within seven (7) days after notification or in accordance with the date specified in the contract to begin work and will proceed with diligence to bring the project to full completion within the number of work days allowed in the Contract or by the calendar date stated in the Contract.
3. The undersigned Bidder or Contractor certifies that he/she is not a party to any contract, combination in form of trust or otherwise, or conspiracy in restraint of trade or commerce or any other violation of the anti-trust laws of the State of Wisconsin or of the United States, with respect to this bid or contract or otherwise.
4. I hereby certify that I have met the Bid Bond Requirements as specified in Section 102.5. *(IF BID BOND IS USED, IT SHALL BE SUBMITTED ON THE FORMS PROVIDED BY THE CITY. FAILURE TO DO SO MAY RESULT IN REJECTION OF THE BID).*
5. I hereby certify that all statements herein are made on behalf of _____ (name of corporation, partnership, or person submitting bid) a corporation organized and existing under the laws of the State of _____; a partnership consisting of _____; an individual trading as _____; of the City of _____ State of _____; that I have examined and carefully prepared this Proposal, from the plans and specifications and have checked the same in detail before submitting this Proposal; that I have fully authority to make such statements and submit this Proposal in (its, their) behalf; and that the said statements are true and correct.

SIGNATURE

TITLE, IF ANY

Sworn and subscribed to before me this _____ day of _____, 20____.

(Notary Public or other officer authorized to administer oaths)
My Commission Expires _____

Bidders shall not add any conditions or qualifying statements to this Proposal.

SECTION F: BEST VALUE CONTRACTING

ANNUAL CONSTRUCTION & RECONSTRUCTION OF CONCRETE SIDEWALK & INCIDENTAL CONCRETE CURB & GUTTER WORK ORDERED (DISTRICT 19) BY THE COMMON COUNCIL CONTRACT NO. 8754

Best Value Contracting

1. The Contractor shall indicate the non-apprenticeable trades used on this contract.

2. Madison General Ordinance (M.G.O.), 33.07(7), does provide for some exemptions from the active apprentice requirement. Apprenticeable trades are those trades considered apprenticeable by the State of Wisconsin. Please check applicable box if you are seeking an exemption.

- Contractor has a total skilled workforce of four or less individuals in all apprenticeable trades combined.
- No available trade training program; The Contractor has been rejected by the only available trade training program, or there is no trade training program within 90 miles.
- Contractor is not using an apprentice due to having a journey worker on layoff status, provided the journey worker was employed by the contractor in the past six months.
- First-time Contractor on City of Madison Public Works contract requests a onetime exemption but intends to comply on all future contracts and is taking steps typical of a "good faith" effort.
- Contractor has been in business less than one year.
- Contractor doesn't have enough journeyman trade workers to qualify for a trade training program in that respective trade.
- An exemption is granted in accordance with a time period of a "Documented Depression" as defined by the State of Wisconsin.

3. The Contractor shall indicate on the following section which apprenticeable trades are to be used on this contract. Compliance with active apprenticeship, to the extent required by M.G.O. 33.07(7), shall be satisfied by documentation from an applicable trade training body; an apprenticeship contract with the Wisconsin Department of Workforce Development or a similar agency in another state; or the U.S Department of Labor. This documentation is required prior to the Contractor beginning work on the project site.

- The Contractor has reviewed the list and shall not use any apprenticeable trades on this project.

LIST APPRENTICABLE TRADES (check all that apply to your work to be performed on this contract)

- BRICKLAYER
- CARPENTER
- CEMENT MASON / CONCRETE FINISHER
- CEMENT MASON (HEAVY HIGHWAY)
- CONSTRUCTION CRAFT LABORER
- DATA COMMUNICATION INSTALLER
- ELECTRICIAN
- ENVIRONMENTAL SYSTEMS TECHNICIAN / HVAC SERVICE TECH/HVAC INSTALL / SERVICE
- GLAZIER
- HEAVY EQUIPMENT OPERATOR / OPERATING ENGINEER
- INSULATION WORKER (HEAT & FROST)
- IRON WORKER
- IRON WORKER (ASSEMBLER, METAL BLDGS)
- PAINTER & DECORATOR
- PLASTERER
- PLUMBER
- RESIDENTIAL ELECTRICIAN
- ROOFER & WATER PROOFER
- SHEET METAL WORKER
- SPRINKLER FITTER
- STEAMFITTER
- STEAMFITTER (REFRIGERATION)
- STEAMFITTER (SERVICE)
- TAPER & FINISHER
- TELECOMMUNICATIONS (VOICE, DATA & VIDEO) INSTALLER-TECHNICIAN
- TILE SETTER

SECTION G: BID BOND

LET ALL KNOW BY THESE DOCUMENTS PRESENTED, THAT Principal and Surety, as identified below, are held and firmly bound unto the City of Madison, (hereinafter referred to as the "Obligee"), in the sum of five per cent (5%) of the amount of the total bid or bids of the Principal herein accepted by the Obligee, for the payment of which the Principal and the Surety bind themselves, their heirs, executors, administrators, successors and assigns, jointly and severally, firmly by these presents.

The conditions of this obligation are such that, whereas the Principal has submitted, to the City of Madison a certain bid, including the related alternate, and substitute bids attached hereto and hereby made a part hereof, to enter into a contract in writing for the construction of:

ANNUAL CONSTRUCTION & RECONSTRUCTION OF CONCRETE SIDEWALK & INCIDENTAL CONCRETE CURB & GUTTER WORK ORDERED (DISTRICT 19) BY THE COMMON COUNCIL CONTRACT NO. 8754

1. If said bid is rejected by the Obligee, then this obligation shall be void.
2. If said bid is accepted by the Obligee and the Principal shall execute and deliver a contract in the form specified by the Obligee (properly completed in accordance with said bid) and shall furnish a bond for his/her faithful performance of said contract, and for the payment of all persons performing labor or furnishing materials in connection therewith, and shall in all other respects perform the agreement created by the acceptance of said bid, then this obligation shall be void.

If said bid is accepted by the Obligee and the Principal shall fail to execute and deliver the contract and the performance and payment bond noted in 2. above executed by this Surety, or other Surety approved by the City of Madison, all within the time specified or any extension thereof, the Principal and Surety agree jointly and severally to forfeit to the Obligee as liquidated damages the sum mentioned above, it being understood that the liability of the Surety for any and all claims hereunder shall in no event exceed the sum of this obligation as stated, and it is further understood that the Principal and Surety reserve the right to recover from the Obligee that portion of the forfeited sum which exceed the actual liquidated damages incurred by the Obligee.

The Surety, for value received, hereby stipulates and agrees that the obligations of said Surety and its bond shall be in no way impaired or affected by an extension of the time within which the Obligee may accept such bid, and said Surety does hereby waive notice of any such extension.

IN WITNESS WHEREOF, the Principal and the Surety have hereunto set their hands and seals, and such of them as are corporations have caused their corporate seals to be hereto affixed and these presents to be signed by their proper officers, on the day and year set forth below.

Seal PRINCIPAL

Name of Principal

By

Date

Name and Title

Seal SURETY

Name of Surety

By

Date

Name and Title

This certifies that I have been duly licensed as an agent for the above company in Wisconsin under National Provider No. _____ for the year _____, and appointed as attorney in fact with authority to execute this bid bond and the payment and performance bond referred to above, which power of attorney has not been revoked.

Date

Agent Signature

Address

City, State and Zip Code

Telephone Number

NOTE TO SURETY & PRINCIPAL

The bid submitted which this bond guarantees shall be rejected if the following instrument is not attached to this bond:

Power of Attorney showing that the agent of Surety is currently authorized to execute bonds on behalf of the Surety, and in the amounts referenced above.

Certificate of Biennial Bid Bond

TIME PERIOD - VALID (FROM/TO)
NAME OF SURETY
NAME OF CONTRACTOR
CERTIFICATE HOLDER <p style="text-align: center;">City of Madison, Wisconsin</p>

This is to certify that a biennial bid bond issued by the above-named Surety is currently on file with the City of Madison.

This certificate is issued as a matter of information and conveys no rights upon the certificate holder and does not amend, extend or alter the coverage of the biennial bid bond.

Cancellation: Should the above policy be cancelled before the expiration date, the issuing Surety will give thirty (30) days written notice to the certificate holder indicated above.

Signature of Authorized Contractor Representative

Date

SECTION H: AGREEMENT

THIS AGREEMENT made this _____ day of _____ in the year Two Thousand and _____ between _____ hereinafter called the Contractor, and the City of Madison, a Wisconsin municipal corporation, hereinafter called the City.

WHEREAS, the Common Council of the City of Madison ("Council") under the provisions of a resolution adopted on _____, and by virtue of authority vested in the Council, has awarded to the Contractor the work of performing certain public construction.

NOW, THEREFORE, the Contractor and the City, for the consideration hereinafter named, agree as follows:

1. **Scope of Work.** The Contractor shall, perform the construction, execution and completion of the following listed complete work or improvement in full compliance with the Plans, Specifications, Standard Specifications, Supplemental Specifications, Special Provisions and Agreement; perform all items of work covered or stipulated in the Proposal; perform all altered or extra work; and shall furnish, unless otherwise provided in the contract, all materials, implements, machinery, equipment, tools, supplies, transportation, and labor necessary to the prosecution and completion of the work or improvements:

ANNUAL CONSTRUCTION & RECONSTRUCTION OF CONCRETE SIDEWALK & INCIDENTAL CONCRETE CURB & GUTTER WORK ORDERED (DISTRICT 19) BY THE COMMON COUNCIL CONTRACT NO. 8754

2. **Completion Date/Contract Time.** Construction work must begin within seven (7) calendar days after the date appearing on mailed written notice to do so shall have been sent to the Contractor and shall be carried on at a rate so as to secure full completion SEE SPECIAL PROVISIONS, the rate of progress and the time of completion being essential conditions of this Agreement.
3. **Contract Price.** The City shall pay to the Contractor at the times, in the manner and on the conditions set forth in said specifications, the sum of _____ (\$ _____) Dollars being the amount bid by such Contractor and which was awarded as provided by law.
4. **A. Non-Discrimination.** During the term of this Agreement, the Contractor agrees not to discriminate against any employee or applicant because of race, religion, marital status, age, color, sex, disability, national origin or ancestry, income level or source of income, arrest record or conviction record, less than honorable discharge, physical appearance, sexual orientation, gender identity, political beliefs, or student status. The Contractor further agrees not to discriminate against any subcontractor or person who offers to subcontract on this contract because of race, religion, color, age, disability, sex, sexual orientation, gender identity or national origin.
B. Affirmative Action. The Contractor agrees that within thirty (30) days after the effective date of this agreement, the Contractor will provide to the City Affirmative Action Division certain workforce utilization statistics, using a form to be furnished by the City.

If the contract is still in effect, or if the City enters into a new agreement with the Contractor, within one year after the date on which the form was required to be provided, the Contractor will provide updated workforce information using a second form, also to be furnished by the City. The second form will be submitted to the City Affirmative Action Division no later than one year after the date on which the first form was required to be provided.

The Contractor further agrees that, for at least twelve (12) months after the effective date of this contract, it will notify the City Affirmative Action Division of each of its job openings at facilities in

Dane County for which applicants not already employees of the Contractor are to be considered. The notice will include a job description, classification, qualifications and application procedures and deadlines, shall be provided to the City by the opening date of advertisement and with sufficient time for the City to notify candidates and make a timely referral. The Contractor agrees to interview and consider candidates referred by the Affirmative Action Division, or an organization designated by the Division, if the candidate meets the minimum qualification standards established by the Contractor, and if the referral is timely. A referral is timely if it is received by the Contractor on or before the date started in the notice.

Articles of Agreement

Article I

The Contractor shall take affirmative action in accordance with the provisions of this contract to insure that applicants are employed, and that employees are treated during employment without regard to race, religion, color, age, marital status, disability, sex, sexual orientation, gender identity or national origin and that the employer shall provide harassment free work environment for the realization of the potential of each employee. Such action shall include, but not be limited to, the following: employment, upgrading, demotion or transfer, recruitment or recruitment advertising, layoff or termination, rates of pay or other forms of compensation and selection for training including apprenticeship insofar as it is within the control of the Contractor. The Contractor agrees to post in conspicuous places available to employees and applicants notices to be provided by the City setting out the provisions of the nondiscrimination clauses in this contract.

Article II

The Contractor shall in all solicitations or advertisements for employees placed by or on behalf of the Contractors state that all qualified or qualifiable applicants will be employed without regard to race, religion, color, age, marital status, disability, sex, sexual orientation, gender identity or national origin.

Article III

The Contractor shall send to each labor union or representative of workers with which it has a collective bargaining agreement or other contract or understanding a notice to be provided by the City advising the labor union or worker's representative of the Contractor's equal employment opportunity and affirmative action commitments. Such notices shall be posted in conspicuous places available to employees and applicants for employment.

Article V

The Contractor agrees that it will comply with all provisions of the Affirmative Action Ordinance of the City of Madison, including the contract compliance requirements. The Contractor agrees to submit the model affirmative action plan for public works contractors in a form approved by the Affirmative Action Division Manager.

Article VI

The Contractor will maintain records as required by Section 39.02(9)(f) of the Madison General Ordinances and will provide the City Affirmative Action Division with access to such records and to persons who have relevant and necessary information, as provided in Section 39.02(9)(f). The City agrees to keep all such records confidential, except to the extent that public inspection is required by law.

Article VII

In the event of the Contractor's or subcontractor's failure to comply with the Equal Employment Opportunity and Affirmative Action Provisions of this contract or Section 39.03 and 39.02 of the Madison General Ordinances, it is agreed that the City at its option may do any or all of the following:

1. Cancel, terminate or suspend this Contract in whole or in part.
2. Declare the Contractor ineligible for further City contracts until the Affirmative Action requirements are met.
3. Recover on behalf of the City from the prime Contractor 0.5 percent of the contract award price for each week that such party fails or refuses to comply, in the nature of liquidated damages, but not to exceed a total of five percent (5%) of the contract price, or ten thousand dollars (\$10,000), whichever is less. Under public works contracts, if a subcontractor is in noncompliance, the City may recover liquidated damages from the prime Contractor in the manner described above. The preceding sentence shall not be construed to prohibit a prime Contractor from recovering the amount of such damage from the non-complying subcontractor.

Article VIII

The Contractor shall include the above provisions of this contract in every subcontract so that such provisions will be binding upon each subcontractor. The Contractor shall take such action with respect to any subcontractor as necessary to enforce such provisions, including sanctions provided for noncompliance.

Article IX

The Contractor shall allow the maximum feasible opportunity to small business enterprises to compete for any subcontracts entered into pursuant to this contract. (In federally funded contracts the terms "DBE, MBE and WBE" shall be substituted for the term "small business" in this Article.)

5. **Substance Abuse Prevention Program Required.** Prior to commencing work on the Contract, the Contractor, and any Subcontractor, shall have in place a written program for the prevention of substance abuse among its employees as required under Wis. Stat. Sec. 103.503.
6. **Contractor Hiring Practices.**

Ban the Box - Arrest and Criminal Background Checks. (Sec. 39.08, MGO)

This provision applies to all prime contractors on contracts entered into on or after January 1, 2016, and all subcontractors who are required to meet prequalification requirements under MGO 33.07(7)(l), MGO as of the first time they seek or renew pre-qualification status on or after January 1, 2016. The City will monitor compliance of subcontractors through the pre-qualification process.

- a. **Definitions.** For purposes of this section, "Arrest and Conviction Record" includes, but is not limited to, information indicating that a person has been questioned, apprehended, taken into custody or detention, held for investigation, arrested, charged with, indicted or tried for any felony, misdemeanor or other offense pursuant to any law enforcement or military authority.

"Conviction record" includes, but is not limited to, information indicating that a person has been convicted of a felony, misdemeanor or other offense, placed on probation, fined, imprisoned or paroled pursuant to any law enforcement or military authority.

“Background Check” means the process of checking an applicant’s arrest and conviction record, through any means.

b. Requirements. For the duration of this Contract, the Contractor shall:

1. Remove from all job application forms any questions, check boxes, or other inquiries regarding an applicant’s arrest and conviction record, as defined herein.
2. Refrain from asking an applicant in any manner about their arrest or conviction record until after conditional offer of employment is made to the applicant in question.
3. Refrain from conducting a formal or informal background check or making any other inquiry using any privately or publicly available means of obtaining the arrest or conviction record of an applicant until after a conditional offer of employment is made to the applicant in question.
4. Make information about this ordinance available to applicants and existing employees, and post notices in prominent locations at the workplace with information about the ordinance and complaint procedure using language provided by the City.
5. Comply with all other provisions of Sec. 39.08, MGO.

c. Exemptions: This section shall not apply when:

1. Hiring for a position where certain convictions or violations are a bar to employment in that position under applicable law, or
2. Hiring a position for which information about criminal or arrest record, or a background check is required by law to be performed at a time or in a manner that would otherwise be prohibited by this ordinance, including a licensed trade or profession where the licensing authority explicitly authorizes or requires the inquiry in question.

To be exempt, Contractor has the burden of demonstrating that there is an applicable law or regulation that requires the hiring practice in question, if so, the contractor is exempt from all of the requirements of this ordinance for the position(s) in question.

7. **Choice of Law and Forum Selection.** This Contract shall be governed by and construed, interpreted and enforced in accordance with the laws of the State of Wisconsin. The parties agree, for any claim or suit or other dispute relating to this Contract that cannot be mutually resolved, the venue shall be a court of competent jurisdiction within the State of Wisconsin and the parties agree to submit themselves to the jurisdiction of said court, to the exclusion of any other judicial district that may have jurisdiction over such a dispute according to any law.

8. **Counterparts, Electronic Signature and Delivery.** This Contract may be signed in counterparts, each of which shall be taken together as a whole to comprise a single document. Signatures on this Contract may be exchanged between the parties by facsimile, electronic scanned copy (.pdf) or similar technology and shall be as valid as original; and this Contract may be converted into electronic format and signed or given effect with one or more electronic signature(s) if the electronic signature(s) meets all requirements of Wis. Stat. ch. 137 or other applicable Wisconsin or Federal law. Executed copies or counterparts of this Contract may be delivered by facsimile or email and upon receipt will be deemed original and binding upon the parties hereto, whether or not a hard copy is also delivered. Copies of this Contract, fully executed, shall be as valid as an original.

**ANNUAL CONSTRUCTION & RECONSTRUCTION OF CONCRETE SIDEWALK &
INCIDENTAL CONCRETE CURB & GUTTER WORK ORDERED (DISTRICT 19) BY
THE COMMON COUNCIL
CONTRACT NO. 8754**

IN WITNESS WHEREOF, the Contractor has hereunto set his/her hand and seal and the City has caused this contract to be executed by its Mayor and City Clerk on the dates written below.

Countersigned:

Company Name

Witness

Date

President

Date

Witness

Date

Secretary

Date

CITY OF MADISON

Satya Rhodes-Conway, Mayor

Date

Maribeth Witzel-Behl, City Clerk

Date

Provisions have been made to pay the liability that will accrue under this contract.

David P. Schmiedicke, Finance Director

Date

Approved as to form:

Michael Haas, City Attorney

Date

Execution of this Agreement by City was authorized by Resolution Enactment No. RES - _____, ID No. _____, adopted by the Common Council of the City of Madison on _____, 20__.

SECTION I: PAYMENT AND PERFORMANCE BOND

LET ALL KNOW BY THESE DOCUMENTS PRESENTED, that we _____
as principal, and _____
Company of _____ as surety, are held and firmly bound unto the City of
Madison, Wisconsin, in the sum of _____ (\$_____) Dollars, lawful money of the United
States, for the payment of which sum to the City of Madison, we hereby bind ourselves and our
respective executors and administrators firmly by these presents.

The condition of this Bond is such that if the above bounden shall on his/her part fully and faithfully
perform all of the terms of the Contract entered into between him/herself and the City of Madison for the
construction of:

**ANNUAL CONSTRUCTION & RECONSTRUCTION OF CONCRETE SIDEWALK &
INCIDENTAL CONCRETE CURB & GUTTER WORK ORDERED (DISTRICT 19) BY
THE COMMON COUNCIL
CONTRACT NO. 8754**

in Madison, Wisconsin, and shall pay all claims for labor performed and material furnished in the
prosecution of said work, and save the City harmless from all claims for damages because of negligence
in the prosecution of said work, and shall save harmless the said City from all claims for compensation
(under Chapter 102, Wisconsin Statutes) of employees and employees of subcontractor, then this Bond is
to be void, otherwise of full force, virtue and effect.

Signed and sealed this _____ day of _____

Countersigned:

Company Name (Principal)

Witness

President Seal

Secretary

Surety Seal

Salary Employee Commission

By _____
Attorney-in-Fact

This certifies that I have been duly licensed as an agent for the above company in Wisconsin under
National Producer Number _____ for the year _____, and appointed as attorney-in-fact
with authority to execute this payment and performance bond which power of attorney has not been
revoked.

Date

Agent Signature

The foregoing Bond has been approved as to form:

Date

City Attorney