



# Planning Division

Intergovernmental Agreements

Jeff Greger

# Types of Agreements

## **Cooperative Plan**

- Agreement is more comprehensive
  - Generally, Madison's overall development requirements apply to Town properties in areas that will come into Madison
- Used to set future municipal boundaries
- Used for the dissolution of towns

## **Intergovernmental Agreement**

- Conditions for the term of the agreement
- Revert to pre-agreement conditions at expiration of agreement

# Explanation of Current Agreements

## **Cooperative Plan**



- Town of Blooming Grove and City of Madison Cooperative Plan
- Town of Burke, Village of DeForest, City of Sun Prairie, City of Madison Cooperative Plan
- Town of Middleton and City of Madison Cooperative Plan

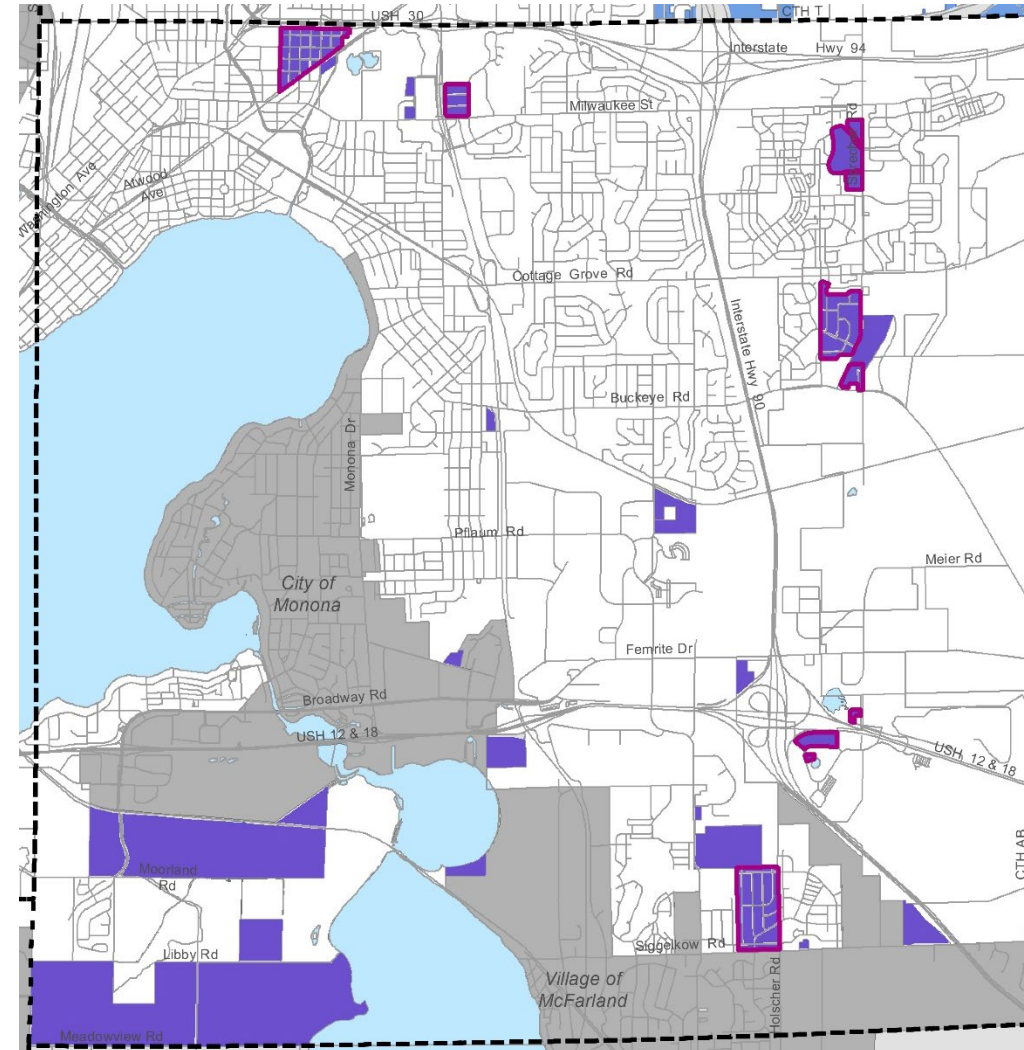
## **Intergovernmental Agreement**

- Town of Cottage Grove and City of Madison Intergovernmental Agreement

# Explanation of Current Agreements - Town of Blooming Grove

- Defines dissolution of the Town of Blooming Grove
- Agreements runs through 2027
- 2020 Population – 1,615

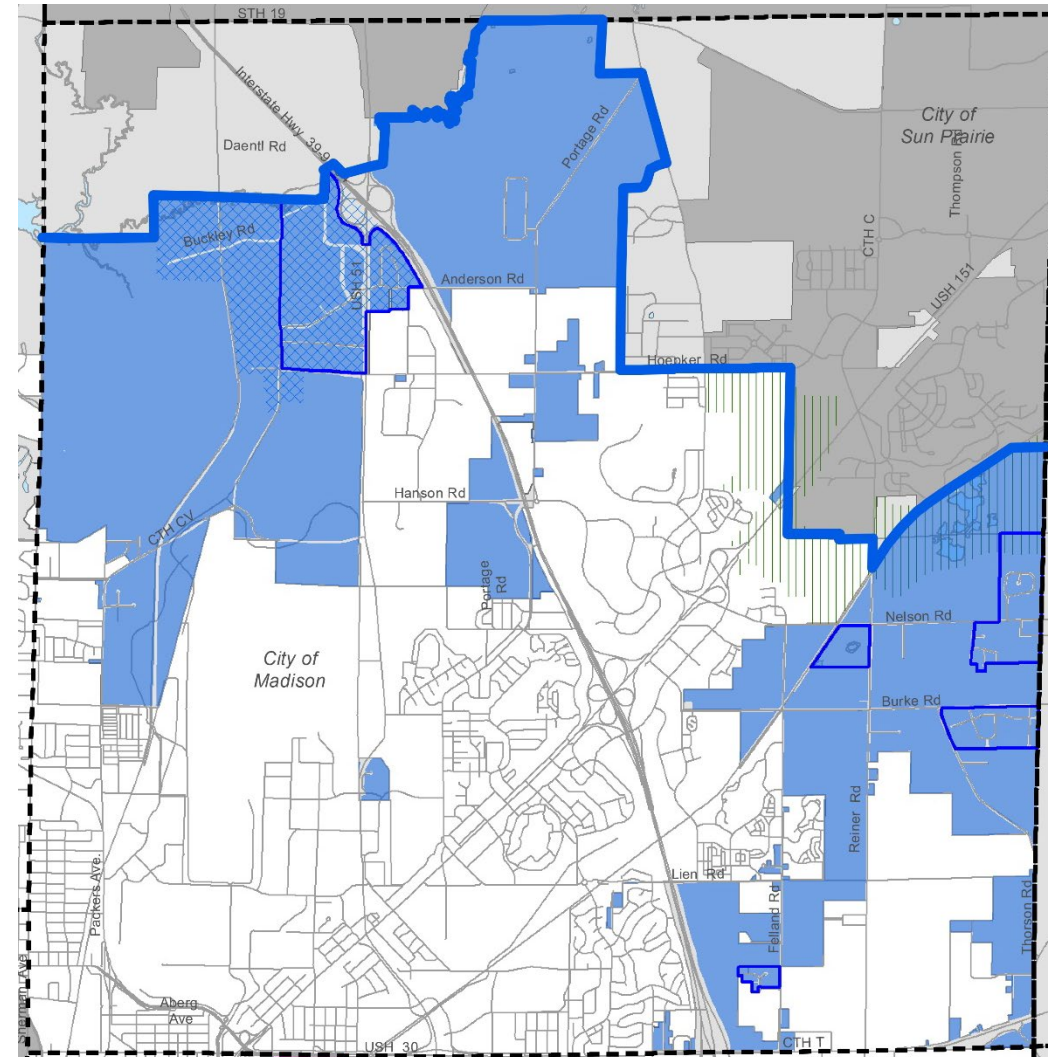
-  Blooming Grove parcels attaching to Madison (Final Attachment – 2027)
-  Blooming Grove Protected Areas



# Explanation of Current Agreements - Town of Burke, Village of DeForest, City of Sun Prairie

- Defines dissolution of the Town of Burke
- Sets the final boundaries of Village of DeForest, City of Sun Prairie, City of Madison
- Agreements runs through 2036
- 2020 Population – 1,465

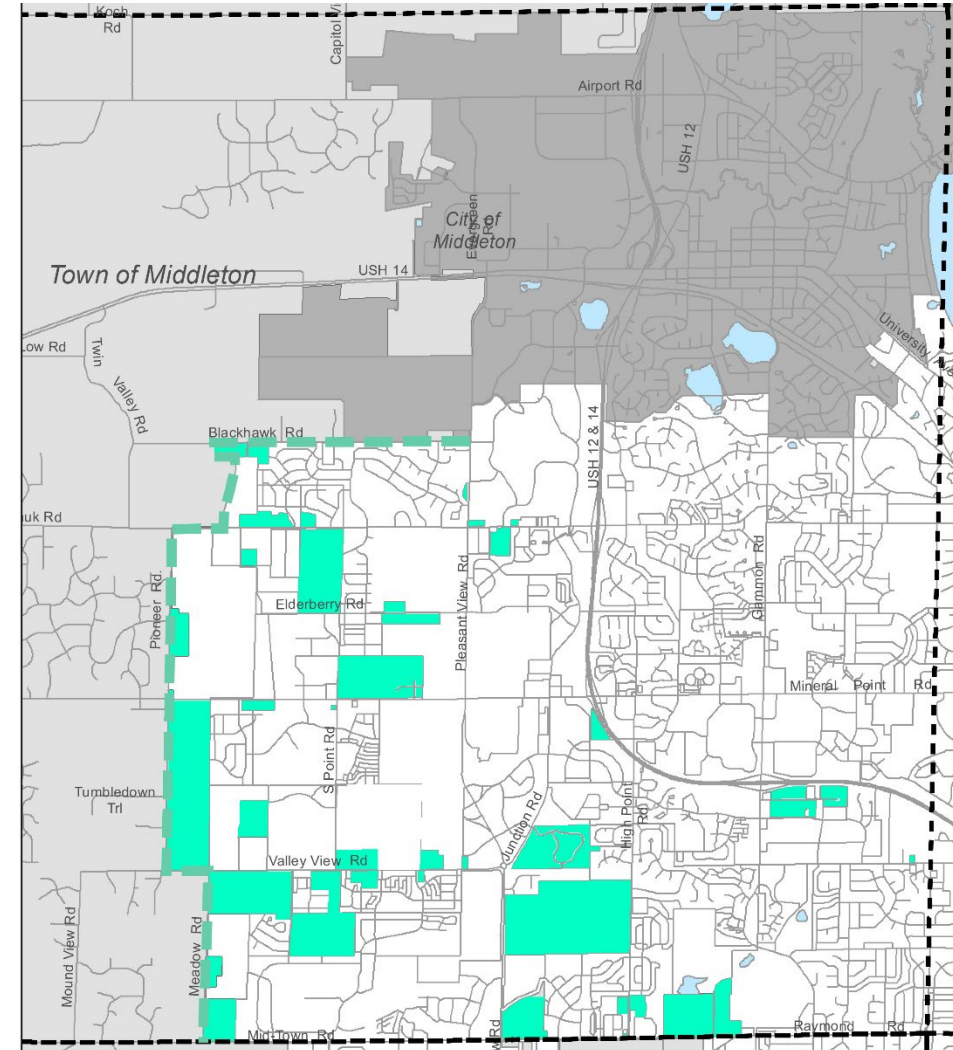
- Town of Burke - City of Sun Prairie -  
Village of DeForest - City of Madison
- Burke parcels attaching to Madison  
(Final Attachment – 2036)
- Burke Protected Areas
- ▨ DeForest Extraterritorial Water Service Area



# Explanation of Current Agreements - Town of Middleton

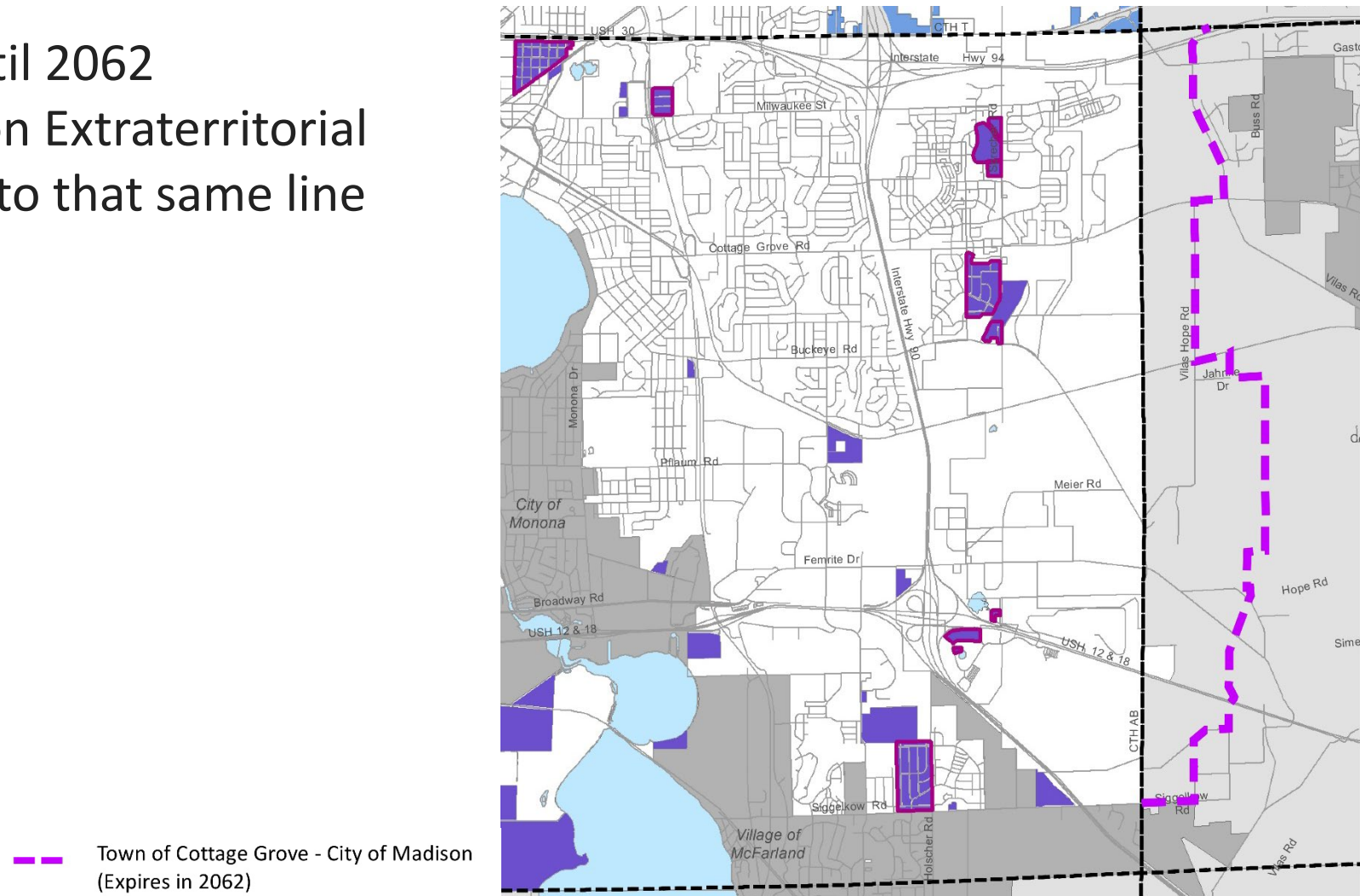
- Defines which Town parcels will attach to Madison by 2042
- Sets Town/City boundary through 2060
- 2020 Population - 362

- Town of Middleton - City of Madison (Expires in 2060)
- Town of Middleton parcels attaching to the City of Madison (Final Attachment - 2042)



# Explanation of Current Agreements - Town of Cottage Grove

- Sets annexation limits until 2062
- Pares back City of Madison Extraterritorial Jurisdiction review limits to that same line until 2062



# Where to Find Detailed Information About Each Agreement

## **City of Madison Planning Division Webpage:**

<https://www.cityofmadison.com/dpced/planning/plans/440/>

## **Interactive Map:**

<https://cityofmadison.maps.arcgis.com/apps/webappviewer/index.html?id=e00be5f27a63434fb93d60d2fc14a1ac>