













Map 2: Natural Features
Hanson Neighborhood Development Plan - Amendment

DRAFT

 Amendment Area	 Hydric Soils	 Perennial Stream
 Surface Water	 Soils with Hydric Inclusions	 Intermittent Stream
 Wetlands	 Slopes 12% or greater	 2 ft Elevation Contour
	 Wooded Area	 10 ft Elevation Contour
		 Floodplain

