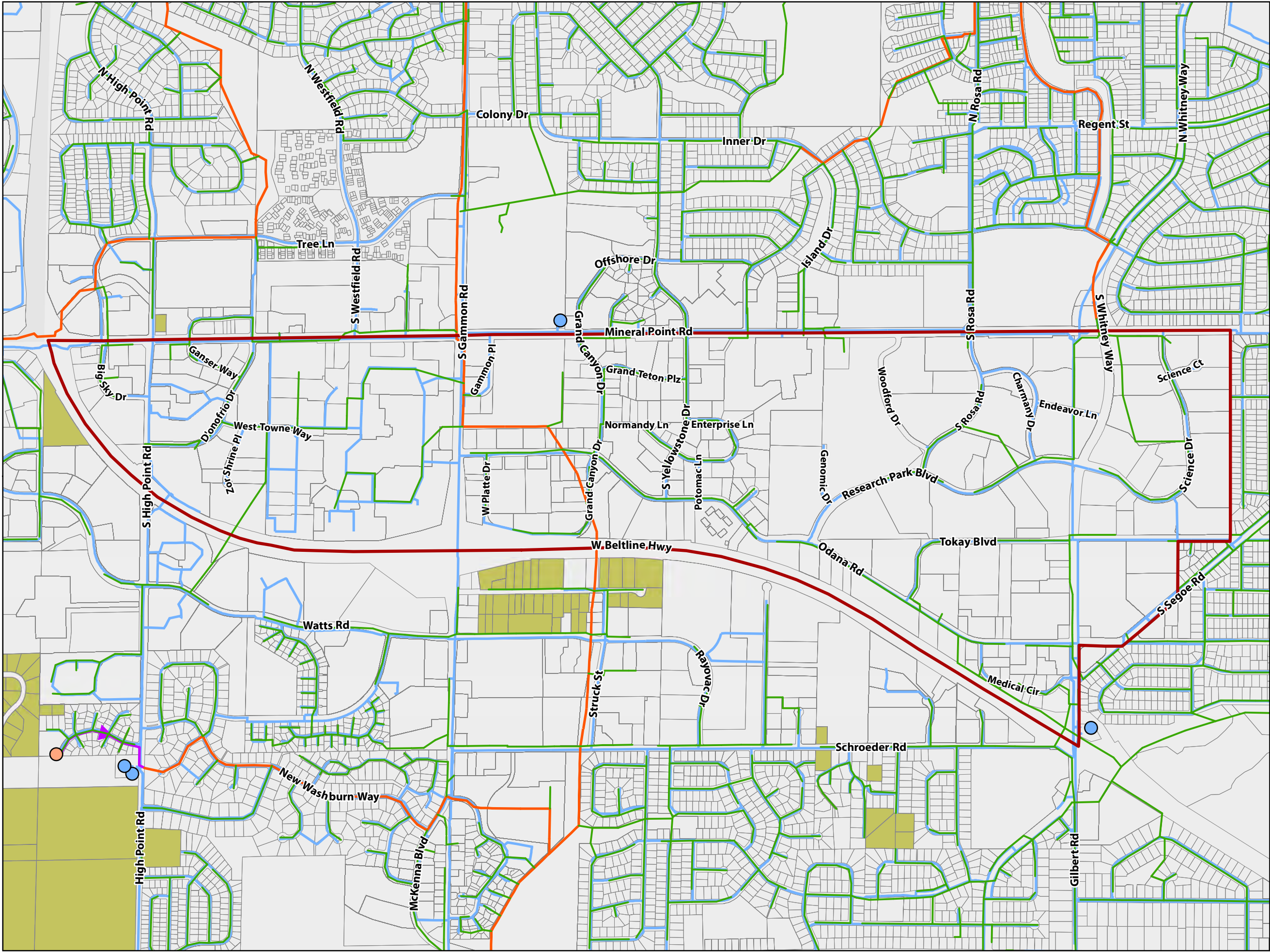











DRAFT

Map 10: Utilities And Urban Service Areas

Odana Area Plan



-  Odana Area Plan Boundary
-  Central Urban Service Area
-  Water Tower
-  Water Main
-  Sanitary Lift Station
-  Sanitary Forcemain
-  Sanitary Sewer
-  Sanitary Main
-  Parcels outside City of Madison