




Map 15: Adjacent Neighborhood Development Plans


Reiner Neighborhood Development Plan


*DRAFT*


 Reiner NDP Boundary


 City of Madison Boundary


 Township Boundary


 Housing Mix 1 (0-8 du/ac)


 Housing Mix 2 (8-20 du/ac)


 Housing Mix 3 (20-40 du/ac)


 Housing Mix 4 (40-70 du/ac)


 Park

 Stormwater and Other Open Space

 Neighborhood Mixed Use

 Community Mixed Use

 Employment

 Institutional