








Map 3: Existing Land Use

South Madison Plan
 City of Madison Planning Division
 August 2019

- | | | |
|---|---|---|
|  Single Family Residential |  Institutional |  Agricultural or Vacant Land |
|  Multifamily Residential |  Industrial | |
|  Commercial |  Park and Open Space | |