

West Towne Path – Phase 2a



Public Information Meeting
City of Madison Engineering Division
Tuesday May 28, 2024

Thank you for attending. We will begin shortly...

CITY OF MADISON



Rules and Housekeeping Items for this Meeting

- This meeting will be recorded and posted to the City's project page.
- All attendees will be muted during the presentation.
- Use “chat” option if you are having technical issues and a staff person can try to assist.
 - Chat will be disabled once presentation starts.
- After the presentation, participants may ask questions via the “Q&A” option, verbally, or by email.
 - Please use the “Q&A” option at the bottom of the screen to type a question.
 - To ask a question verbally, click the “raise hand” option at the bottom of your screen and the host will unmute you.
 - Email a question to acanton@cityofmadison.com

This meeting is being recorded.

It is a public record subject to disclosure.

By continuing to be in the meeting, you are consenting to being recorded and consenting to this record being released to public record requestors.



How to Participate

The screenshot displays a Zoom meeting interface. At the top, a green banner indicates "You are viewing City of Madison's screen" and "View Options". Below this is a shared screen showing a Microsoft Excel spreadsheet with a calendar view for 2019 and 2020. The spreadsheet has columns for months and rows for years. A "City of Madison" logo is visible in the top right corner of the shared screen. In the bottom left corner of the Zoom interface, there is a "Join Audio" button with a headset icon. In the center of the screen, there is a blue button labeled "Join Audio by Computer" with a red arrow pointing to it. At the bottom of the Zoom interface, there are icons for "Q&A", "Chat", and "Raise Hand". In the bottom right corner, there is a "Leave Webinar" button.

↑ Join audio to ensure you will be able to hear the speaker

How to Participate

The screenshot displays a Zoom meeting interface. At the top, a green banner reads "You are viewing City of Madison's screen" with a "View Options" dropdown. Below this is a Microsoft Excel spreadsheet with a grid showing months from May to August for the years 2019 and 2020. The name "Sally" is visible in the first cell. On the right side, a "City of Madison" logo is partially visible. In the center, there are two buttons: "Phone Call" and "Computer Audio". Below these, a prominent blue button says "Join Audio by Computer". At the bottom of the screen, a toolbar contains icons for "Join Audio", "Q&A", "Chat", and "Raise Hand". A red arrow points to the "Raise Hand" icon. In the bottom right corner, there is a "Leave Webinar" button.

Raise your hand to be unmuted and ask questions after the meeting



How to Participate

The screenshot displays a Zoom webinar interface. At the top, a green banner reads "You are viewing City of Madison's screen" with a "View Options" dropdown. Below this is a shared Excel spreadsheet with a ribbon menu and a grid of data. A "City of Madison" logo is visible in the top right corner of the shared content. In the center, a dark overlay contains two audio options: "Phone Call" and "Computer Audio". A blue button labeled "Join Audio by Computer" is positioned below these options. At the bottom of the Zoom window, a toolbar includes icons for "Join Audio", "Q&A", "Chat", and "Raise Hand". A red arrow points to the "Q&A" icon. The text "Leave Webinar" is visible in the bottom right corner of the Zoom window.

Use Q/A if you have questions 
We will answer after the presentation

How to Participate

The screenshot displays a Zoom meeting interface. At the top, a green banner reads "You are viewing City of Madison's screen" with a "View Options" dropdown. Below this is a Microsoft Excel spreadsheet with a grid showing months from May to August for the years 2019 and 2020. The name "Sally" is visible in the first cell. A "City of Madison" logo is overlaid on the right side of the spreadsheet. In the center of the meeting window, there are two buttons: "Phone Call" and "Computer Audio". A large blue button labeled "Join Audio by Computer" is positioned below these. At the bottom of the meeting window, there is a toolbar with icons for "Join Audio", "Q&A", "Chat", and "Raise Hand". A red "Leave Webinar" button is located in the bottom right corner of the meeting window.

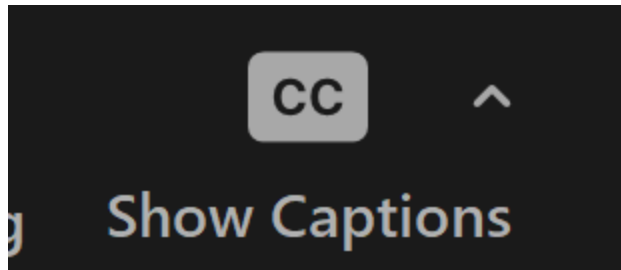
To leave the meeting click here

CITY OF MADISON



Closed Captioning

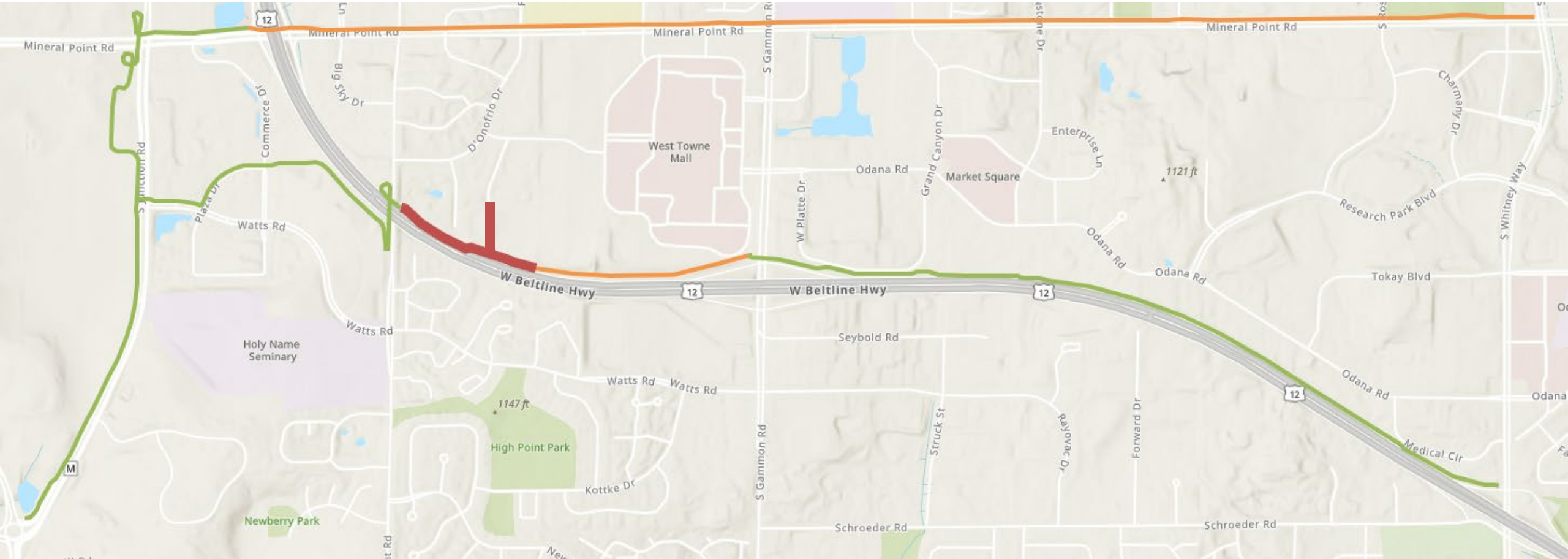
- If you'd like to enable closed captioning, click “show closed captions” button on the bottom of the screen.
- This may already be enabled. If this is not enabled, click the button to allow closed captioning.








Project Location

Bicycle Network – West Towne Path Corridor



Legend

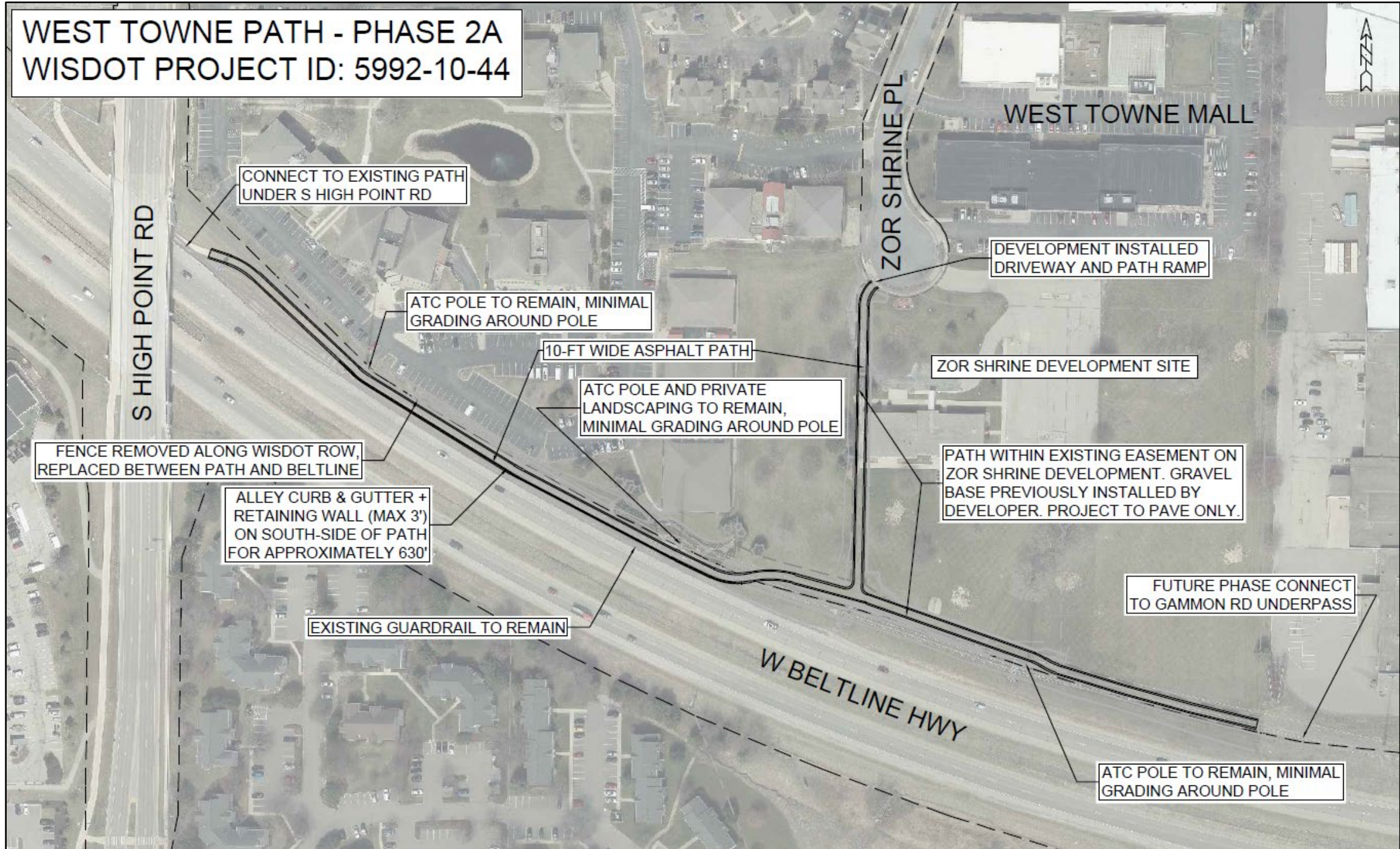
-  **West Towne Path Ph2a (this project)**
-  **Existing Paths**
-  **Future Paths**



Bicycle Network – West Towne Path Corridor

- Connect Far-Westside Neighborhoods to Downtown Madison
- Safe, Continuous Multi-Use Path for *All Ages & Abilities*
- Consistent with Adopted City Policies
 - Vision Zero
 - Madison Bike-Ped Comprehensive Plans
- Receiving Funding through the Federal Transportation Alternative Program (TAP)
 - Facilitated by Wisconsin Department of Transportation (WisDOT)
 - Limited Funds
 - 4(f) Resources Identified

WEST TOWNE PATH - PHASE 2A
WISDOT PROJECT ID: 5992-10-44



CONNECT TO EXISTING PATH
UNDER S HIGH POINT RD

ATC POLE TO REMAIN, MINIMAL
GRADING AROUND POLE

10-FT WIDE ASPHALT PATH

ATC POLE AND PRIVATE
LANDSCAPING TO REMAIN,
MINIMAL GRADING AROUND POLE

FENCE REMOVED ALONG WISDOT ROW,
REPLACED BETWEEN PATH AND BELTLINE

ALLEY CURB & GUTTER +
RETAINING WALL (MAX 3')
ON SOUTH-SIDE OF PATH
FOR APPROXIMATELY 630'

EXISTING GUARDRAIL TO REMAIN

ZOR SHRINE PL

DEVELOPMENT INSTALLED
DRIVEWAY AND PATH RAMP

ZOR SHRINE DEVELOPMENT SITE

PATH WITHIN EXISTING EASEMENT ON
ZOR SHRINE DEVELOPMENT. GRAVEL
BASE PREVIOUSLY INSTALLED BY
DEVELOPER. PROJECT TO PAVE ONLY.

FUTURE PHASE CONNECT
TO GAMMON RD UNDERPASS

W BELTLINE HWY

ATC POLE TO REMAIN, MINIMAL
GRADING AROUND POLE

WEST TOWNE MALL

S HIGH POINT RD



West Towne Path – Phase 2a: Proposed Design

- 0.3-mile-long path extension, parallel to W Beltline Hwy
- Path partially built on easement through current Zor Shrine Development
- Path Connection to Zor Shrine Place cul-de-sac
- No anticipated impacts to W Beltline Hwy, guardrail to remain
- Retaining Wall between Path and Beltline likely needed
- Fence installed between path and guardrail
- Path Lighting

West Towne Path – Phase 2a: Existing Conditions




West Towne Path – Phase 2a: Example Picture

➤ Existing Section of West Towne Path along Beltline Shoulder

➤ Retaining Wall

➤ Fence

➤ Guardrail



Construction & Access

- Construction in Spring/Summer 2025
- Standard work hours 7am-7pm Mon-Sat; 10am-7pm Sun
- Impacted nearby residents will be notified of construction timeframe/impacts prior to start
- No Assessments
- Project is receiving Federal Funds through the Transportation Alternatives Program (TAP)

Project Schedule

- Public Informational Meeting: May 28, 2024
- Transportation Commission: June 12, 2024
- Board of Public Works: June 26, 2024
- Common Council: July 16, 2024
- Advertise Contract for Bids: August 22, 2024
- Tentative Construction: *Spring/Summer 2025*



Contact Information & Resources

- Project Manager/Path Designer, Aaron Canton, (608) 242-4763, acanton@cityofmadison.com
- Traffic Engineering Bike-Ped Coordinator, Renee Callaway, (608) 266-6225, recallaway@cityofmadison.com
- Project Webpage: www.cityofmadison.com/WestTownePath2a
 - Sign-up for updates on road closures & work progress
 - Presentation recording & slides posted to project page
- Facebook – City of Madison Engineering
- Twitter – @MadisonEngr
- Everyday Engineering Podcast – search “Everyday Engineering” on Apple iTunes or GooglePlay



Q & A

