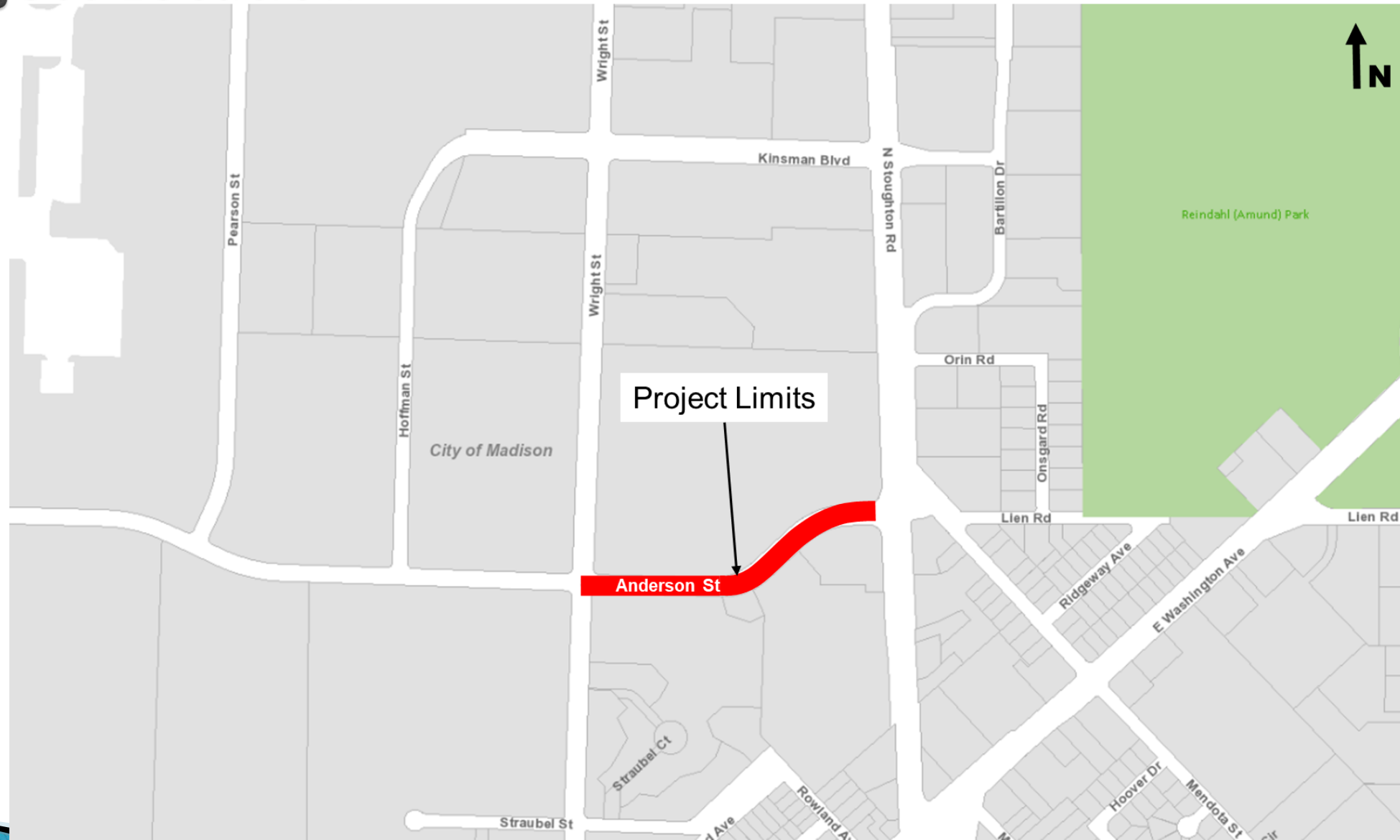




Anderson Street Resurfacing Assessment District-2020

**Public Involvement Meeting
by City of Madison Engineering Division
February 11, 2020**

Project Location



Preview of Presentation

- ▶ Existing Conditions
- ▶ Scope of Project
- ▶ Proposed Design Options
- ▶ Construction & Access
- ▶ Assessment policy & costs
- ▶ Project Schedule
- ▶ Contact Info & Resources

Existing Conditions

► Street-Pavement and Curb

- Asphalt Pavement
- Resurfaced on 1995
- Pavement Rating of 4
- Curb Rating of 7

Pavement Surface and Curb
Evaluation and Rating

Quality	Rating
Excellent	9-10
Good	7-8
Fair	5-6
Poor	3-4
Failed	1-2



Existing Conditions

- ▶ Sidewalk (North Side)
 - Existing on entire length
 - 160' of sidewalk is 8' wide, the rest is 5' wide
- ▶ Sidewalk (South Side)
 - Gap between segments
 - Existing sidewalk is 5' wide



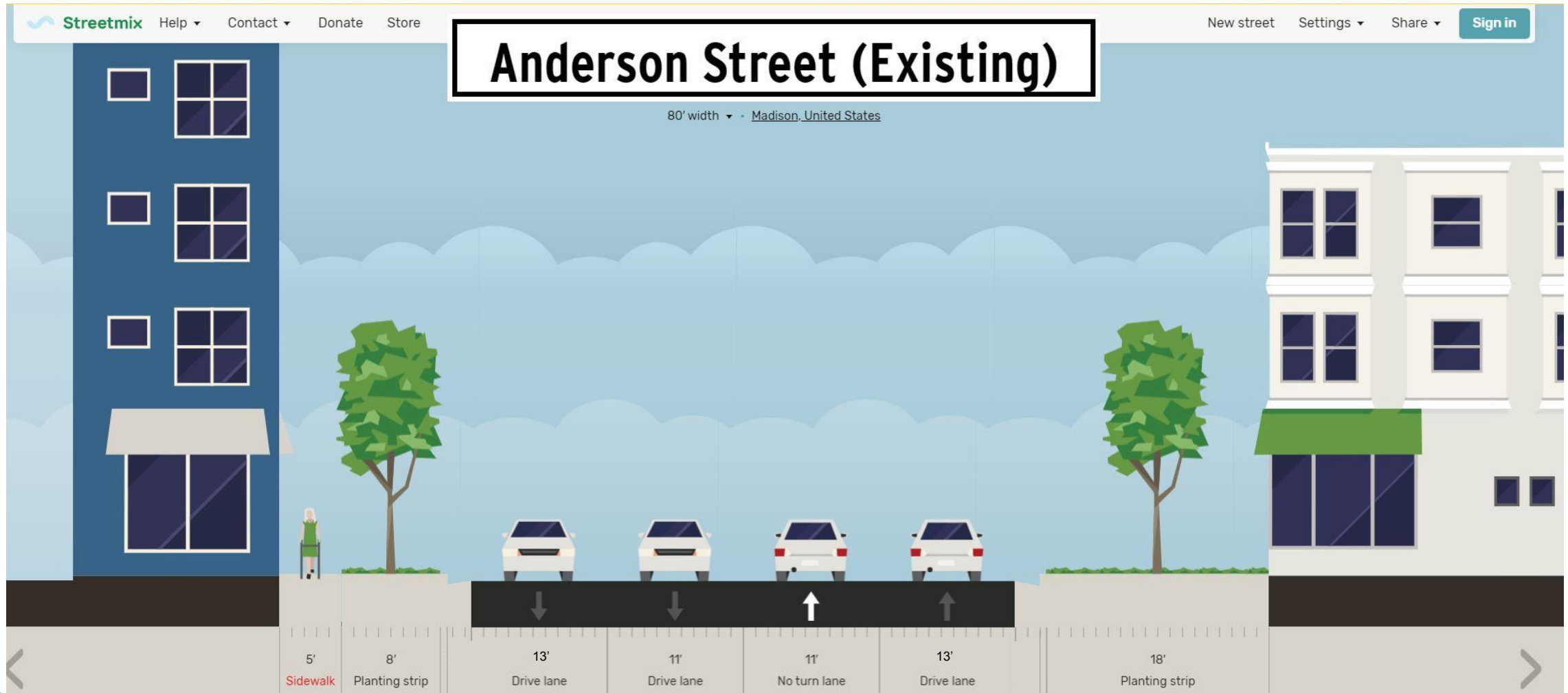
Existing Conditions



Existing Conditions

- ▶ Street- Additional Information
 - 80' ROW on the east, 96' ROW on the west
 - Speed limit is 35 mph
 - Functional Classification= Collector
 - 4 traffic lanes (2 Eastbound and 2 Westbound)
 - Serves as a Route for Metro Bus Transit (Route 20)
 - Has 4 bus stops
 - Between 2 signalized intersections
 - No bicycle facilities currently within the project limits
 - Serves 5 parking lot entrances and exits
 - No street parking on either side

Existing Conditions



Existing Conditions

- ▶ Sanitary

- No sewer main currently

- ▶ Storm

- 24" Reinforced Concrete Pipe
- Installed in 1974

- ▶ Water

- Cast Iron
- Installed in 1942

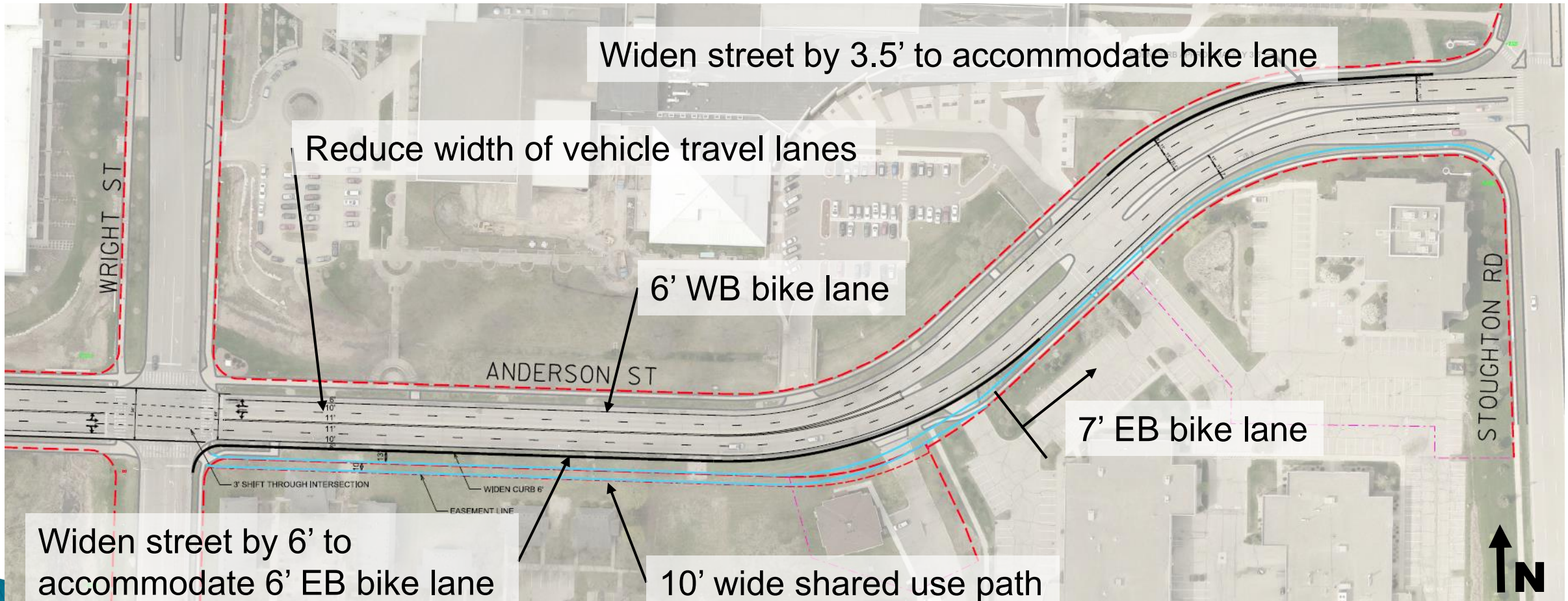
Scope of Project

► Proposed Improvements

- Remove and replace all existing pavement within the project limits.
- Install new storm sewer to improve drainage on the street.
- Remove and replace curb and gutter currently damaged and as needed for storm sewer installation.
- Install a new 10' wide multi use path on the south side.
- Install bicycle facilities.
- Install new pavement markings within the project limits.

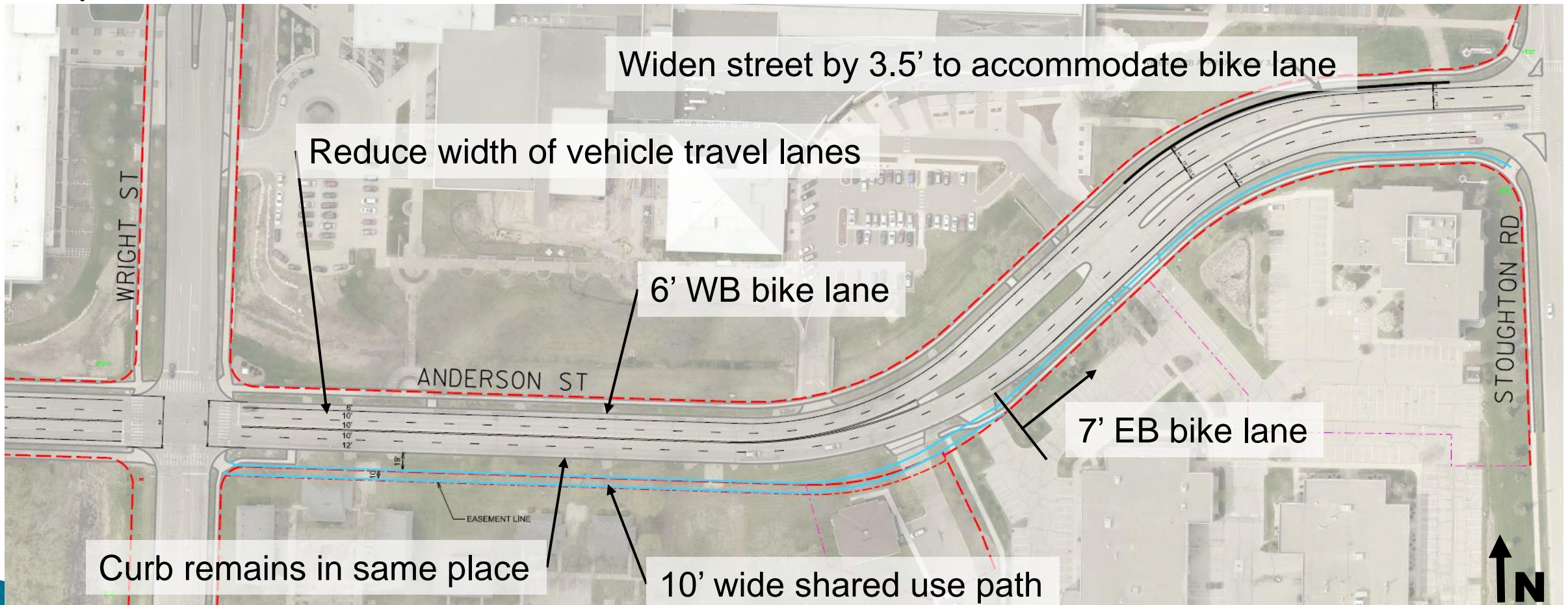
Proposed Design Options

► Option #1



Proposed Design Options

► Option #2



Proposed Design Options

- ▶ The final decision on the selected option will be reviewed by the following commissions:
 - Transportation Commission
 - Board of Public Works
 - Common Council
- ▶ Input received tonight will be passed along for their consideration when reviewing the project.

Construction & Access

- ▶ Construction expected to begin the first week of June.
- ▶ Project is expected to last 3 months.
- ▶ Driveway access will be briefly interrupted.
- ▶ Parts of the terrace will be disturbed to install the shared use path.
- ▶ One lane of traffic in each direction during peak traffic times.
- ▶ Road may be completely closed on off-peak time.
- ▶ Traffic directed to Kinsman Boulevard.

Assessment Policy

- ▶ Assessments can be paid in lump sum or over 8 years with 3% interest.
- ▶ Final assessments are determined by the contract bid prices and will be mailed in the summer of 2021, following the project completion.

Item	Property Owner	
	Share	City Share
Curb & Gutter Replacement	50%	50%
Sidewalk Replacement	50%	50%
Private Storm Sewer Connection	100%	0%

Project Schedule

- ▶ Feb 12, 2020 Transportation Commission
- ▶ Feb 21, 2020 Mail Estimated Assessments, Public Hearing Notice
- ▶ Mar 4, 2020 Board of Public Works Hearing
- ▶ Mar 17, 2020 Common Council Hearing
- ▶ Apr 9, 2020 Project will be advertised for bids
- ▶ June 1, 2020 Begin Construction (Estimated)
- ▶ Aug 28, 2020 End Construction (Estimated)

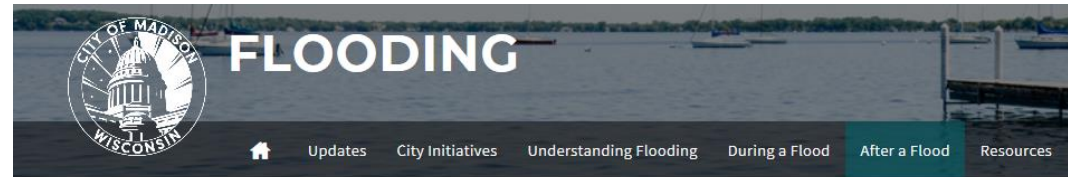
Contact Information & Resources

- ▶ City Staff
 - Fadi El Musa, City Engineering, 243-5214 or felmusagonzalez@cityofmadison.com
 - Matt Allie, City Engineering 266-4058 or mallie@cityofmadison.com
 - Tom Mohr, City Traffic Engineering, 267-8725, or tmohr@cityofmadison.com
- ▶ Website: www.cityofmadison.com/engineering/projects/anderson-street
- ▶ Sign-up for project email updates on the website
 - Updates on closures & work progress will be posted to the project website
- ▶ Facebook – City of Madison Engineering

Report Flooding and Damage

- ▶ Please report **Non-Emergency** issues to the following link:

www.cityofmadison.com/flooding/report/



[City of Madison](#) / [Flooding](#) / Report Flooding

Report Flooding & Damage

Please use this form to report **Non-Emergency** issues only.

- **Emergencies:** If you or someone else is at risk or needs help, or if the maintenance item is an emergency condition, please call **911**.
- **Stormwater Emergencies:** If clogged grates or blocked waterways are causing an imminent threat to your property, please call (608) 266-4430.

Please use this form to report flooding and damage to private property or public lands, including City parks. This form is for reporting flooding in the **City of Madison** only.

We will use this information to prioritize repairs and to plan for upgrades to our City stormwater infrastructure to reduce flooding damage in the future. Thank you for your time.

Flooding Type

Flooding Type * *required*

- ☐ Home or Building (Private Property)
- ☐ Street Flooding
- ☐ Park, Bike Path, Pond or Greenway, or Other

NEXT

CITY OF MADISON



Discussion/Input