



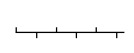



## WARNER/CHEROKEE WATERSHED STUDY

-  Warner/Cherokee Study Boundary
-  Greenway
-  Pond
-  Municipal Limits
-  Parks
-  Dane\_county.DATA\_...

