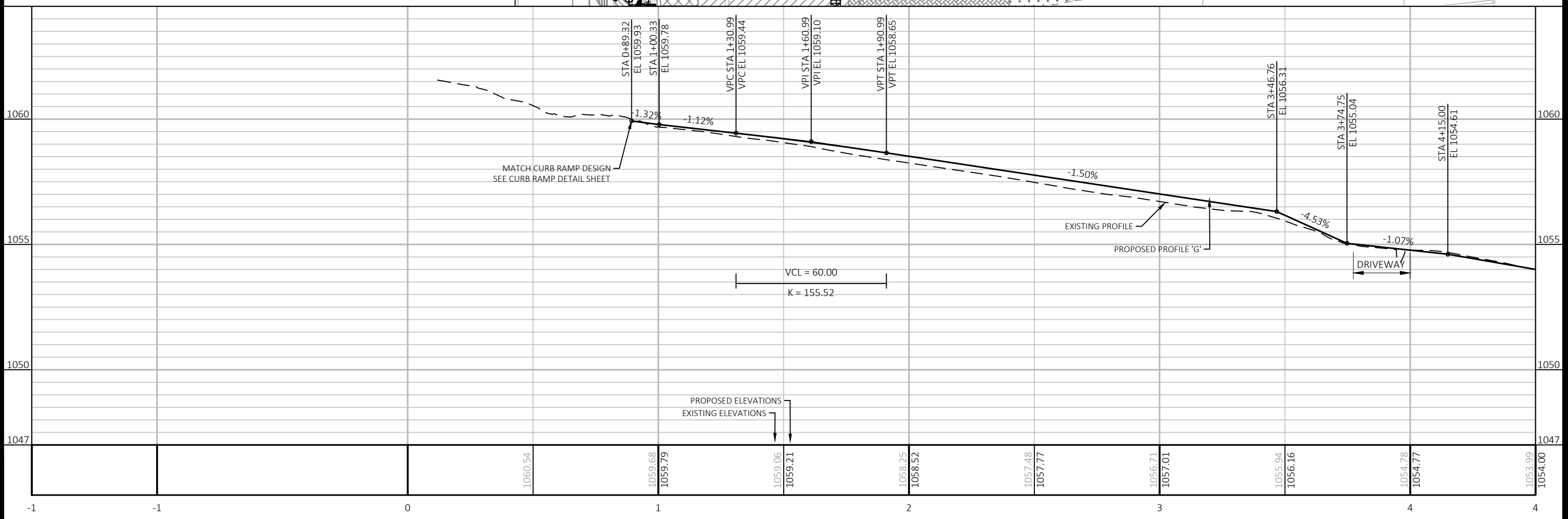
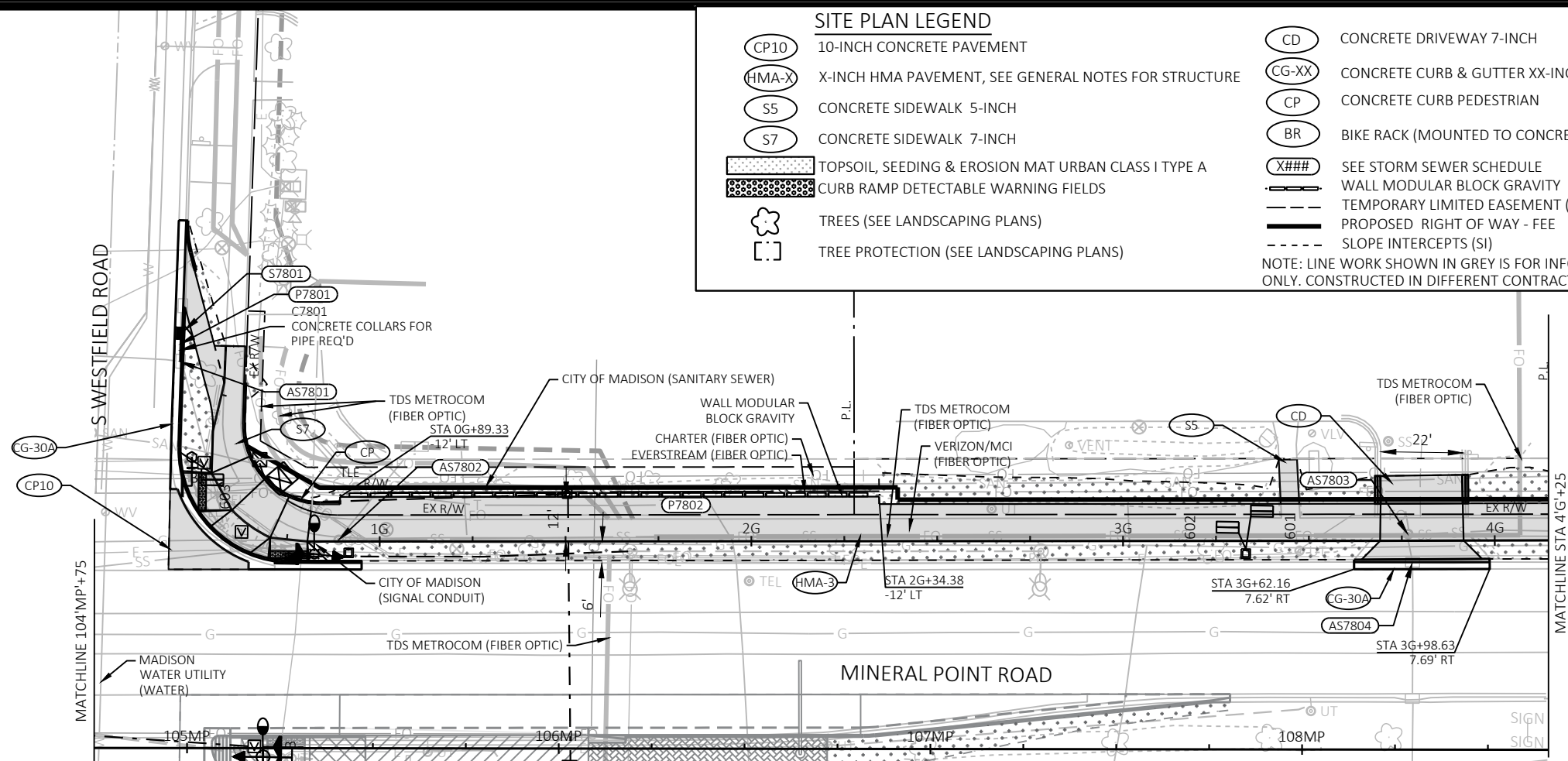




SITE PLAN LEGEND

- CP10 10-INCH CONCRETE PAVEMENT
 - HMA-X X-INCH HMA PAVEMENT, SEE GENERAL NOTES FOR STRUCTURE
 - S5 CONCRETE SIDEWALK 5-INCH
 - S7 CONCRETE SIDEWALK 7-INCH
 - TOPSOIL, SEEDING & EROSION MAT URBAN CLASS I TYPE A
 - CURB RAMP DETECTABLE WARNING FIELDS
 - TREES (SEE LANDSCAPING PLANS)
 - TREE PROTECTION (SEE LANDSCAPING PLANS)
 - CD CONCRETE DRIVEWAY 7-INCH
 - CG-XX CONCRETE CURB & GUTTER XX-INCH TYPE X
 - CP CONCRETE CURB PEDESTRIAN
 - BR BIKE RACK (MOUNTED TO CONCRETE)
 - X### SEE STORM SEWER SCHEDULE
 - WALL MODULAR BLOCK GRAVITY
 - TEMPORARY LIMITED EASEMENT (TLE)
 - PROPOSED RIGHT OF WAY - FEE
 - SLOPE INTERCEPTS (SI)
- NOTE: LINE WORK SHOWN IN GREY IS FOR INFORMATION ONLY. CONSTRUCTED IN DIFFERENT CONTRACT.



60631225P
CITY OF MADISON, DANE COUNTY, WI
CONTRACT NO: 60631225C

PLAN & PROFILE

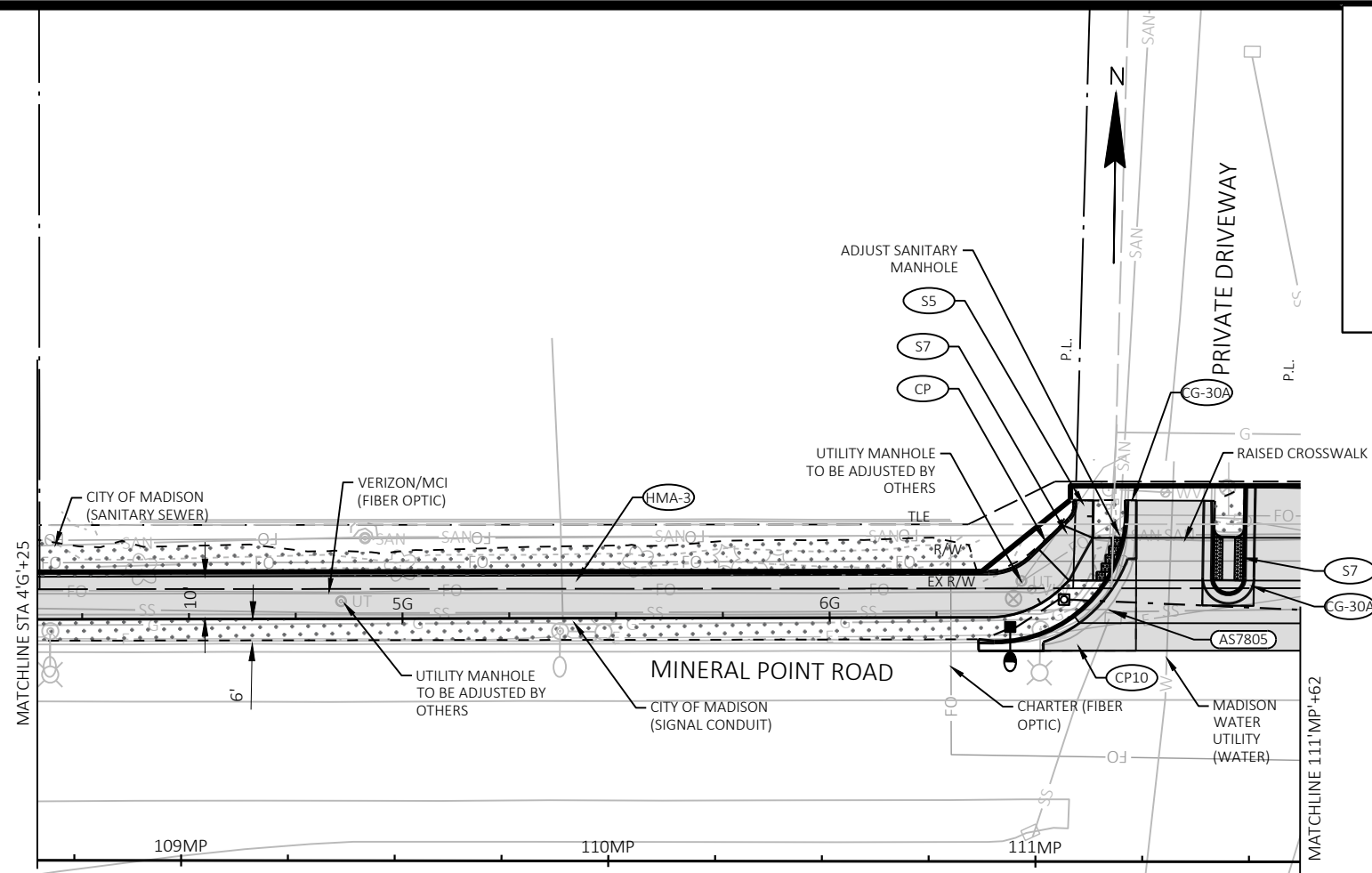
MINERAL POINT ROAD WIDENED SIDEWALK
CITY OF MADISON

60631225P
PP-9

MARK	REVISION	DATE	BY

Designed By: AECOM | Date: 2023-03-08
60631225P
Scale: 1 IN=40 FT

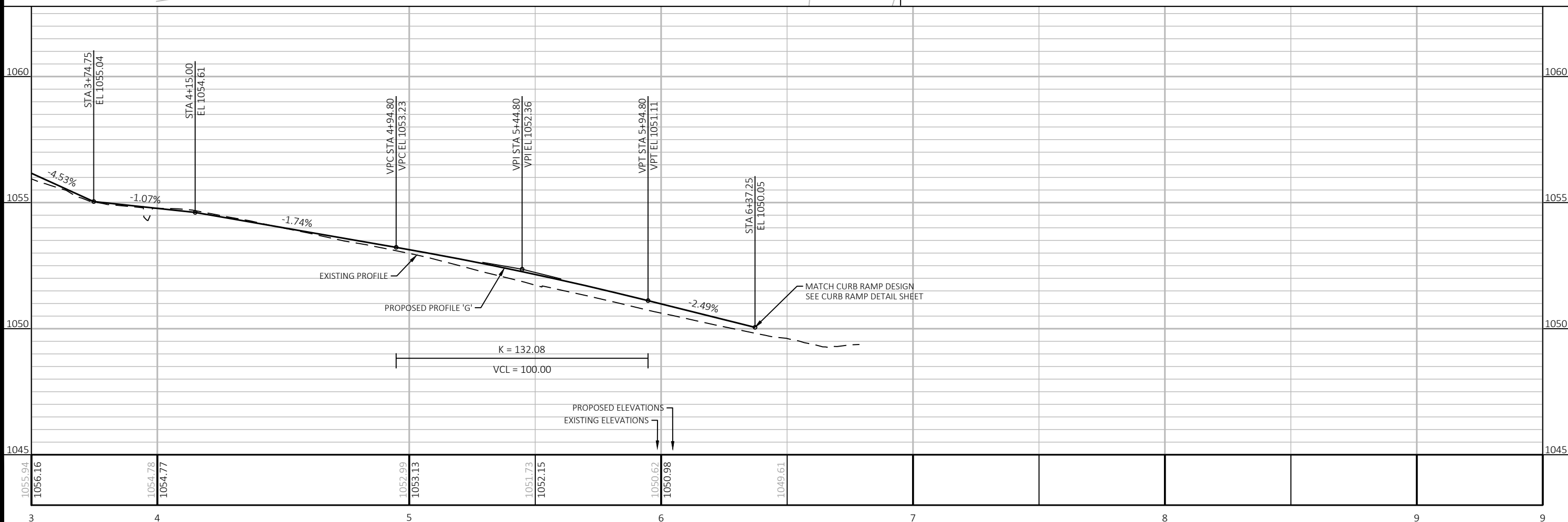
FILE NAME: C:\P\WORKING\AECOM_DS20_NA_2019\MEGHAN.MCCARTHY@AECOM.COM\DM\586348\050101_PP-PATH.DWG
LAYOUT NAME: - G (1)
LAST PLOT DATE: - 2023-08-08



SITE PLAN LEGEND

CP10	10-INCH CONCRETE PAVEMENT	CD	CONCRETE DRIVEWAY 7-INCH
HMA-X	X-INCH HMA PAVEMENT, SEE GENERAL NOTES FOR STRUCTURE	CG-XX	CONCRETE CURB & GUTTER XX-INCH TYPE X
S5	CONCRETE SIDEWALK 5-INCH	CP	CONCRETE CURB PEDESTRIAN
S7	CONCRETE SIDEWALK 7-INCH	BR	BIKE RACK (MOUNTED TO CONCRETE)
[Pattern]	TOPSOIL, SEEDING & EROSION MAT URBAN CLASS I TYPE A	X###	SEE STORM SEWER SCHEDULE
[Pattern]	CURB RAMP DETECTABLE WARNING FIELDS	---	WALL MODULAR BLOCK GRAVITY
[Symbol]	TREES (SEE LANDSCAPING PLANS)	---	TEMPORARY LIMITED EASEMENT (TLE)
[Symbol]	TREE PROTECTION (SEE LANDSCAPING PLANS)	---	PROPOSED RIGHT OF WAY - FEE
		---	SLOPE INTERCEPTS (SI)

NOTE: LINE WORK SHOWN IN GREY IS FOR INFORMATION ONLY. CONSTRUCTED IN DIFFERENT CONTRACT.



60631225P

PLAN & PROFILE

MINERAL POINT ROAD WIDENED SIDEWALK

CITY OF MADISON

60631225P

PP-10

60631225P

CITY OF MADISON, DANE COUNTY, WI

CONTRACT NO: 60631225C

REVISION

DATE

BY

Scale: 1 IN=40 FT

Designed By: AECOM

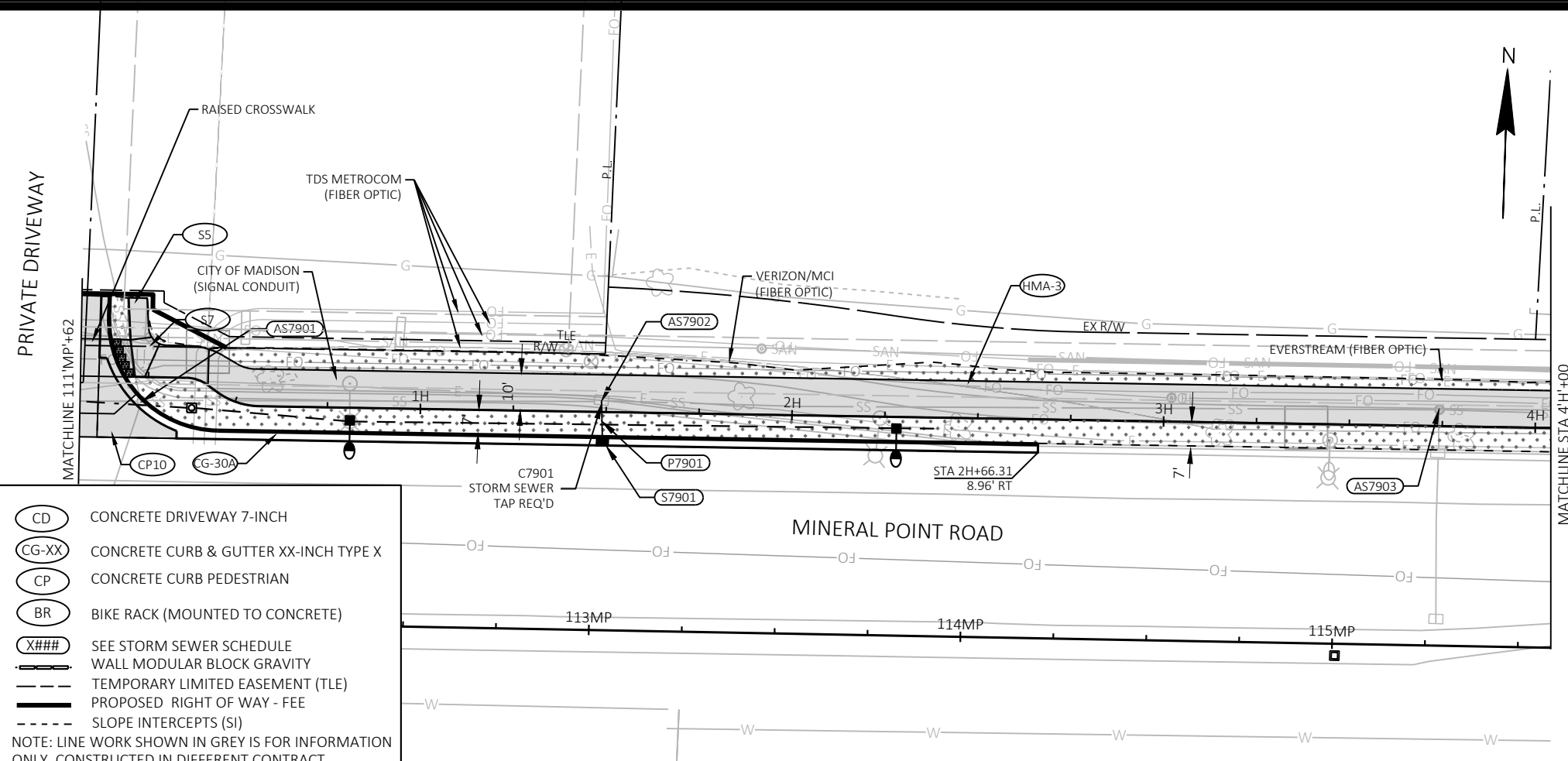
Date: 2023-03-08

60631225P

FILE NAME: C:\P\WORKING\AECOM_LDS20_NA_2019\MEGHAN.MCCARTHY@AECOM.COM\DM586348\050101_PP-PATH.DWG

LAYOUT NAME: - G (2)

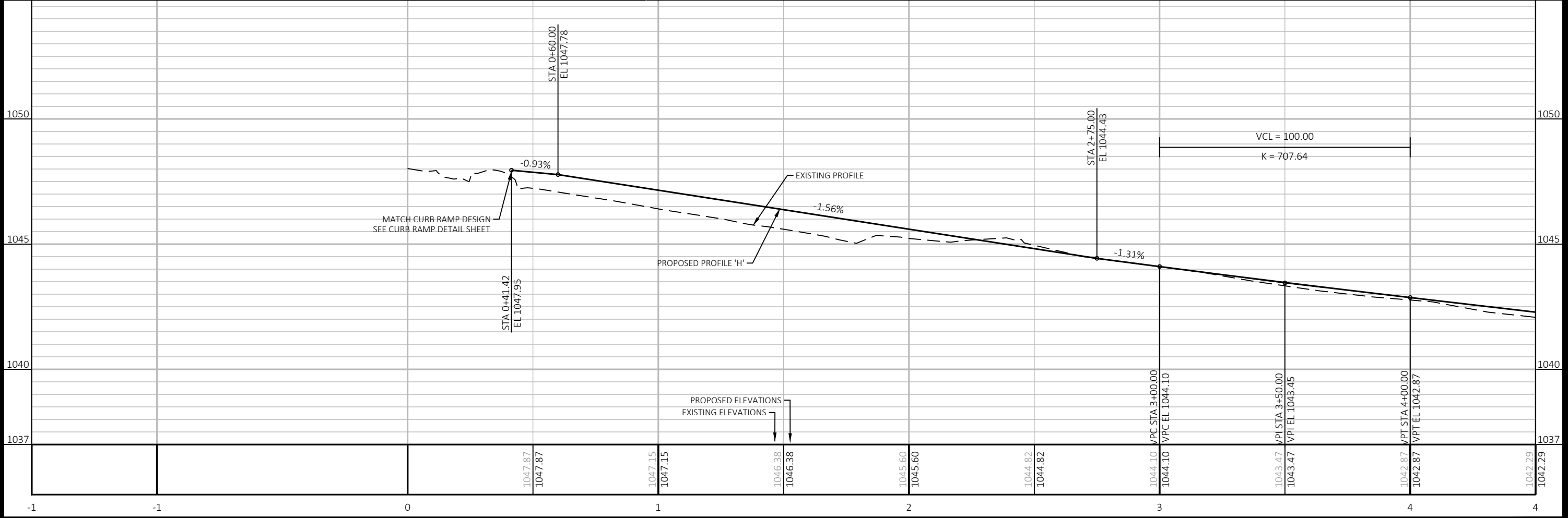
LAST PLOT DATE: - 2023-08-08



SITE PLAN LEGEND

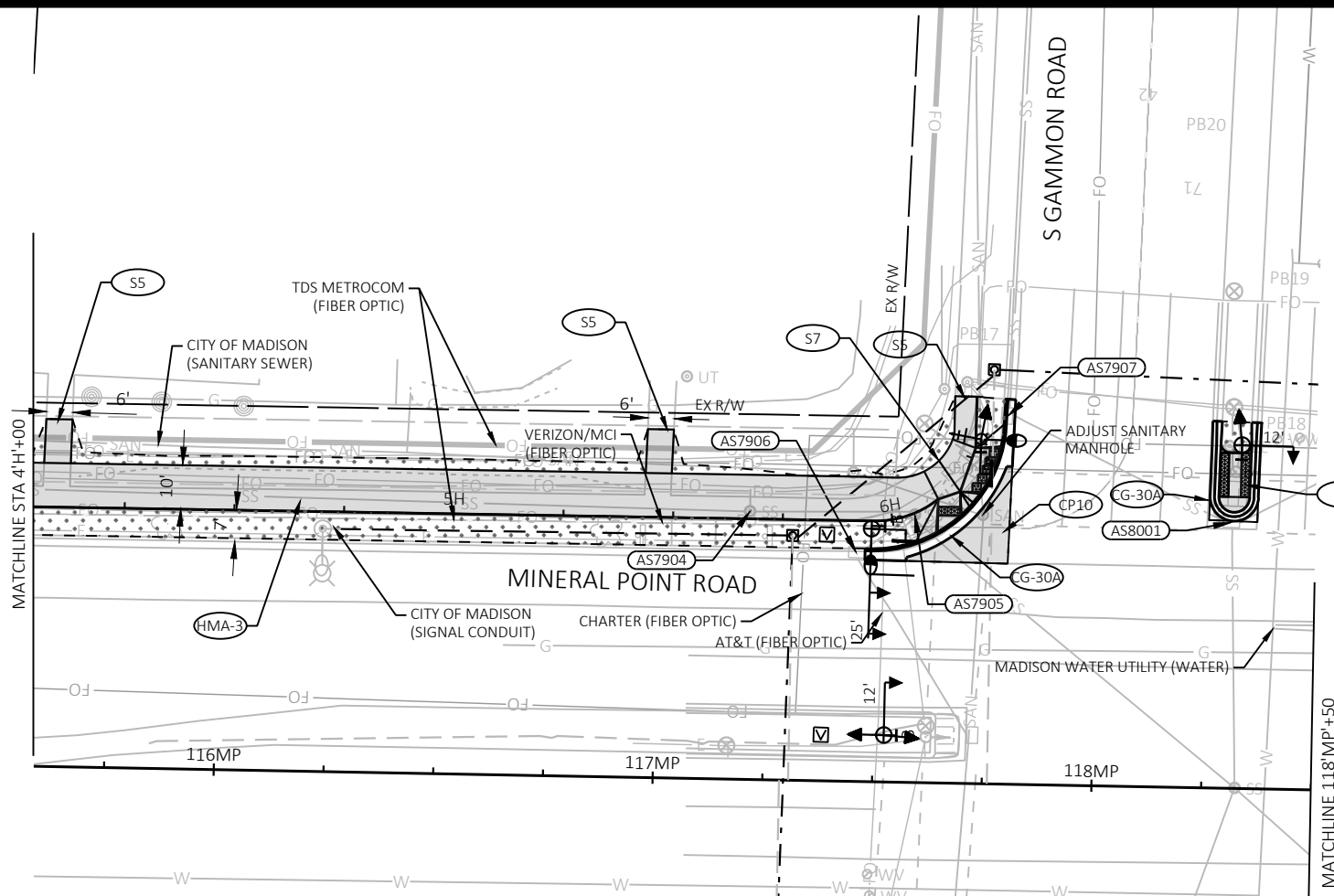
CP10	10-INCH CONCRETE PAVEMENT	CD	CONCRETE DRIVEWAY 7-INCH
HMA-X	X-INCH HMA PAVEMENT, SEE GENERAL NOTES FOR STRUCTURE	CG-XX	CONCRETE CURB & GUTTER XX-INCH TYPE X
S5	CONCRETE SIDEWALK 5-INCH	CP	CONCRETE CURB PEDESTRIAN
S7	CONCRETE SIDEWALK 7-INCH	BR	BIKE RACK (MOUNTED TO CONCRETE)
	TOPSOIL, SEEDING & EROSION MAT URBAN CLASS I TYPE A	X###	SEE STORM SEWER SCHEDULE
	CURB RAMP DETECTABLE WARNING FIELDS		WALL MODULAR BLOCK GRAVITY
	TREES (SEE LANDSCAPING PLANS)		TEMPORARY LIMITED EASEMENT (TLE)
	TREE PROTECTION (SEE LANDSCAPING PLANS)		PROPOSED RIGHT OF WAY - FEE
			SLOPE INTERCEPTS (SI)

NOTE: LINE WORK SHOWN IN GREY IS FOR INFORMATION ONLY. CONSTRUCTED IN DIFFERENT CONTRACT.



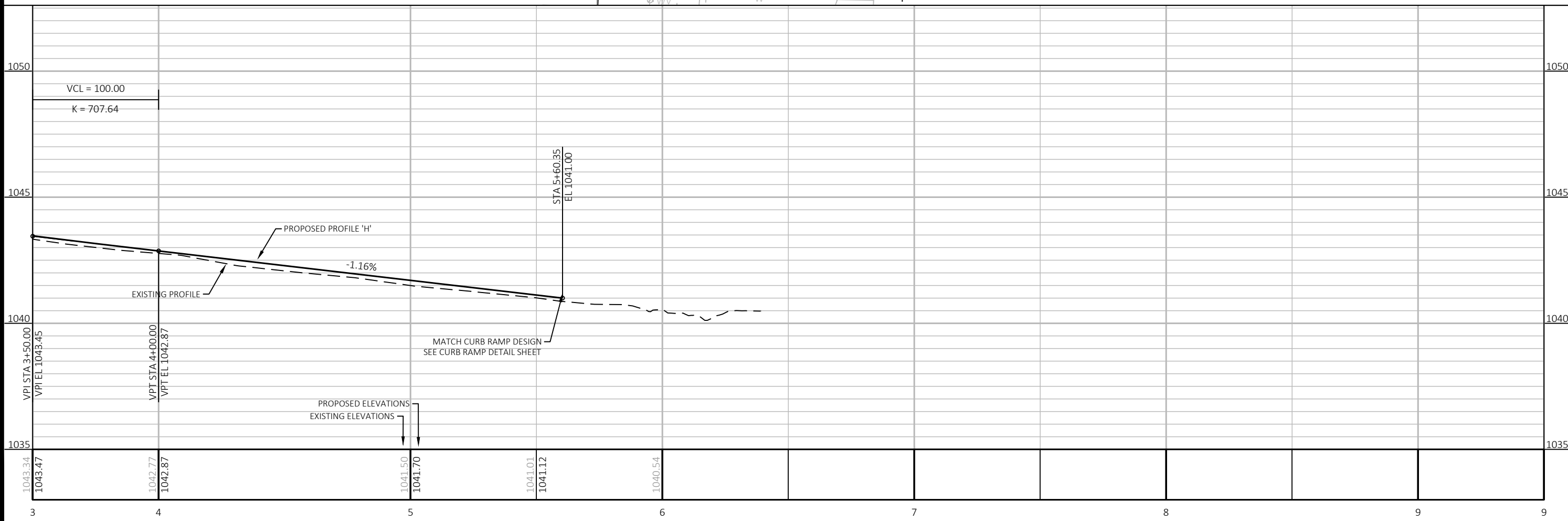
MARK	REVISION	DATE	BY	
Designed By: AECOM	Date: 2023-03-08			Scale: 1 IN=40 FT
60631225P				
PLAN & PROFILE				
MINERAL POINT ROAD WIDENED SIDEWALK				
CITY OF MADISON				
CITY OF MADISON, DANE COUNTY, WI				
CONTRACT NO: 60631225C				
60631225P				
PP-11				

FILE NAME: C:\P\WORKING\AECOM_DS20_NA_2019\MEGHAN.MCCARTHY@AECOM.COM\DM586348\050101_PP-PATH.DWG
LAYOUT NAME - H (1)
LAST PLOT DATE - 2023-03-08



SITE PLAN LEGEND

- CP10 10-INCH CONCRETE PAVEMENT
 - HMA-X X-INCH HMA PAVEMENT, SEE GENERAL NOTES FOR STRUCTURE
 - S5 CONCRETE SIDEWALK 5-INCH
 - S7 CONCRETE SIDEWALK 7-INCH
 - TOPSOIL, SEEDING & EROSION MAT URBAN CLASS I TYPE A
 - CURB RAMP DETECTABLE WARNING FIELDS
 - TREES (SEE LANDSCAPING PLANS)
 - TREE PROTECTION (SEE LANDSCAPING PLANS)
 - CD CONCRETE DRIVEWAY 7-INCH
 - CG-XX CONCRETE CURB & GUTTER XX-INCH TYPE X
 - CP CONCRETE CURB PEDESTRIAN
 - BR BIKE RACK (MOUNTED TO CONCRETE)
 - X### SEE STORM SEWER SCHEDULE
 - WALL MODULAR BLOCK GRAVITY
 - TEMPORARY LIMITED EASEMENT (TLE)
 - PROPOSED RIGHT OF WAY - FEE
 - SLOPE INTERCEPTS (SI)
- NOTE: LINE WORK SHOWN IN GREY IS FOR INFORMATION ONLY. CONSTRUCTED IN DIFFERENT CONTRACT.



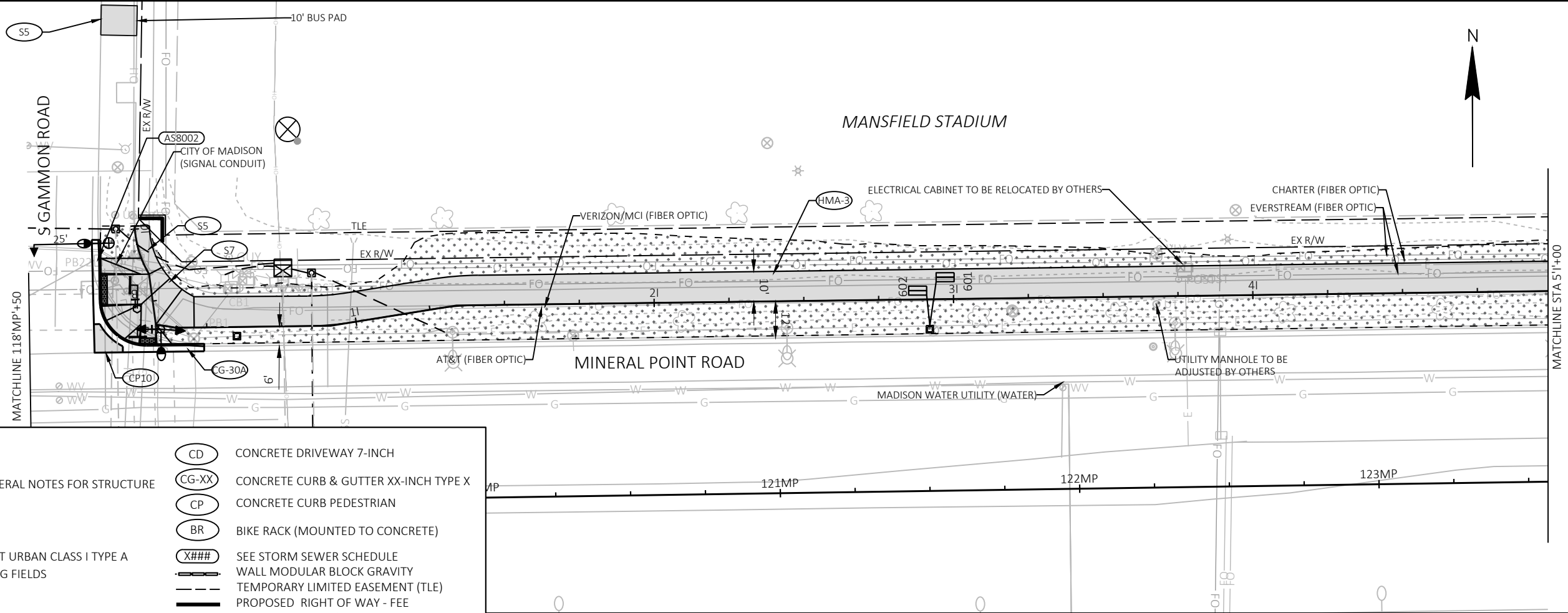
60631225P
 PLAN & PROFILE
 MINERAL POINT ROAD WIDENED SIDEWALK
 CITY OF MADISON



60631225P
 PP-12

MARK	REVISION	DATE	BY

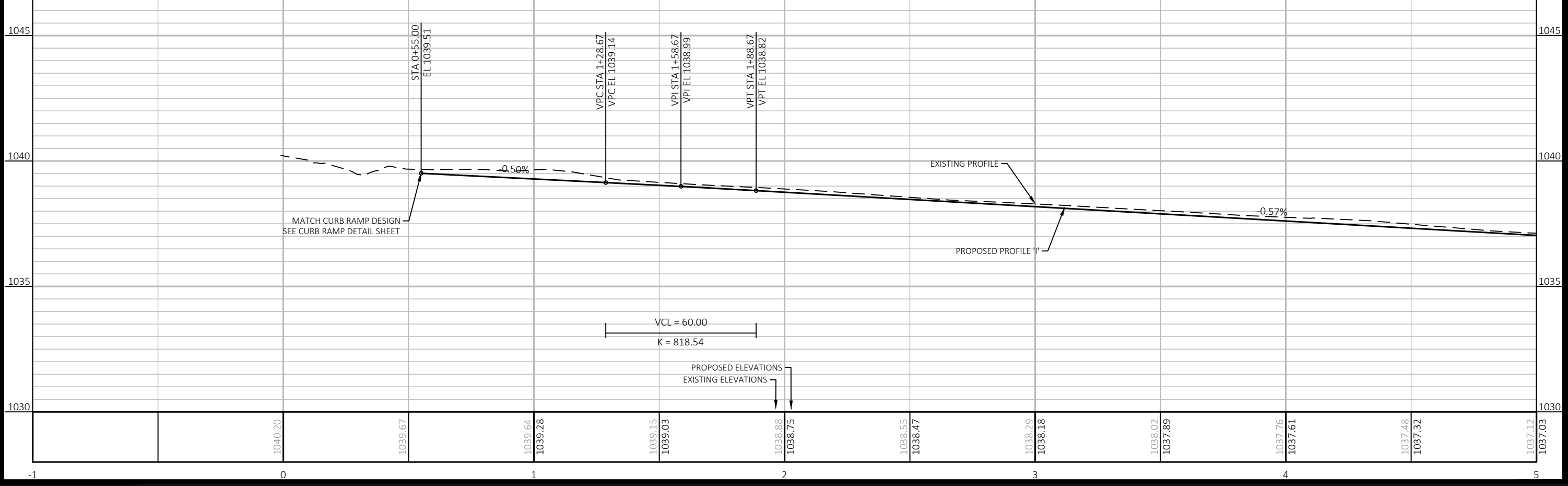
Designed By: AECOM
 Date: 2023-03-08
 Scale: 1 IN=40 FT
 60631225P



SITE PLAN LEGEND

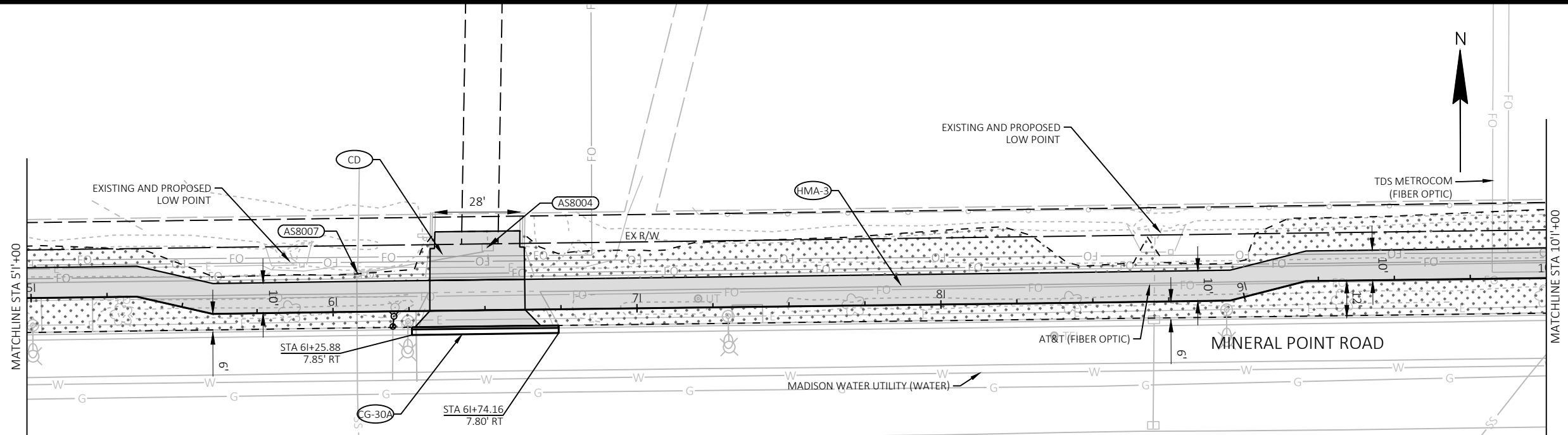
CP10	10-INCH CONCRETE PAVEMENT	CD	CONCRETE DRIVEWAY 7-INCH
HMA-X	X-INCH HMA PAVEMENT, SEE GENERAL NOTES FOR STRUCTURE	CG-XX	CONCRETE CURB & GUTTER XX-INCH TYPE X
S5	CONCRETE SIDEWALK 5-INCH	CP	CONCRETE CURB PEDESTRIAN
S7	CONCRETE SIDEWALK 7-INCH	BR	BIKE RACK (MOUNTED TO CONCRETE)
	TOPSOIL, SEEDING & EROSION MAT URBAN CLASS I TYPE A	X###	SEE STORM SEWER SCHEDULE
	CURB RAMP DETECTABLE WARNING FIELDS		WALL MODULAR BLOCK GRAVITY
	TREES (SEE LANDSCAPING PLANS)		TEMPORARY LIMITED EASEMENT (TLE)
	TREE PROTECTION (SEE LANDSCAPING PLANS)		PROPOSED RIGHT OF WAY - FEE
			SLOPE INTERCEPTS (SI)

NOTE: LINE WORK SHOWN IN GREY IS FOR INFORMATION ONLY. CONSTRUCTED IN DIFFERENT CONTRACT.



MARK	REVISION	DATE	BY	
Designed By: AECOM	Date: 2023-03-08			Scale: 1 IN=40 FT
60631225P				
PLAN & PROFILE				
MINERAL POINT ROAD WIDENED SIDEWALK				
CITY OF MADISON				
CITY OF MADISON, DANE COUNTY, WI				
CONTRACT NO: 60631225C				
60631225P				
PP-13				

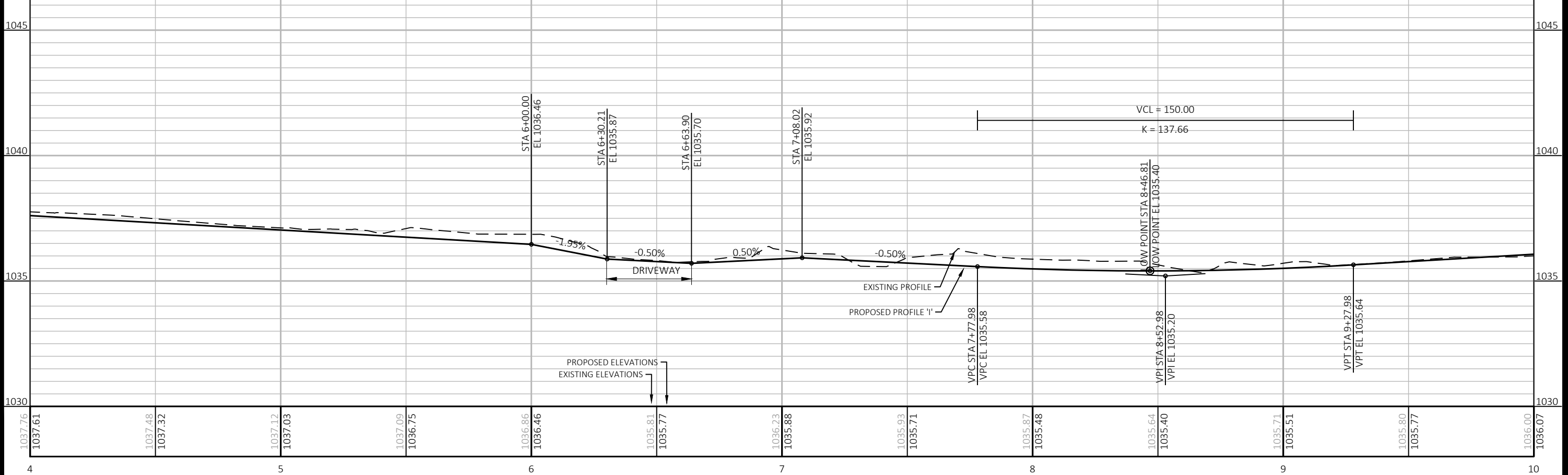
FILE NAME: C:\P\WORKING\AECOM_DS20_NA_2019\MEGHAN.MCCARTHY@AECOM.COM\DM\586348\050101_PP-PATH.DWG
LAYOUT NAME - 1 (1)
LAST PLOT DATE - 2023-03-08



SITE PLAN LEGEND

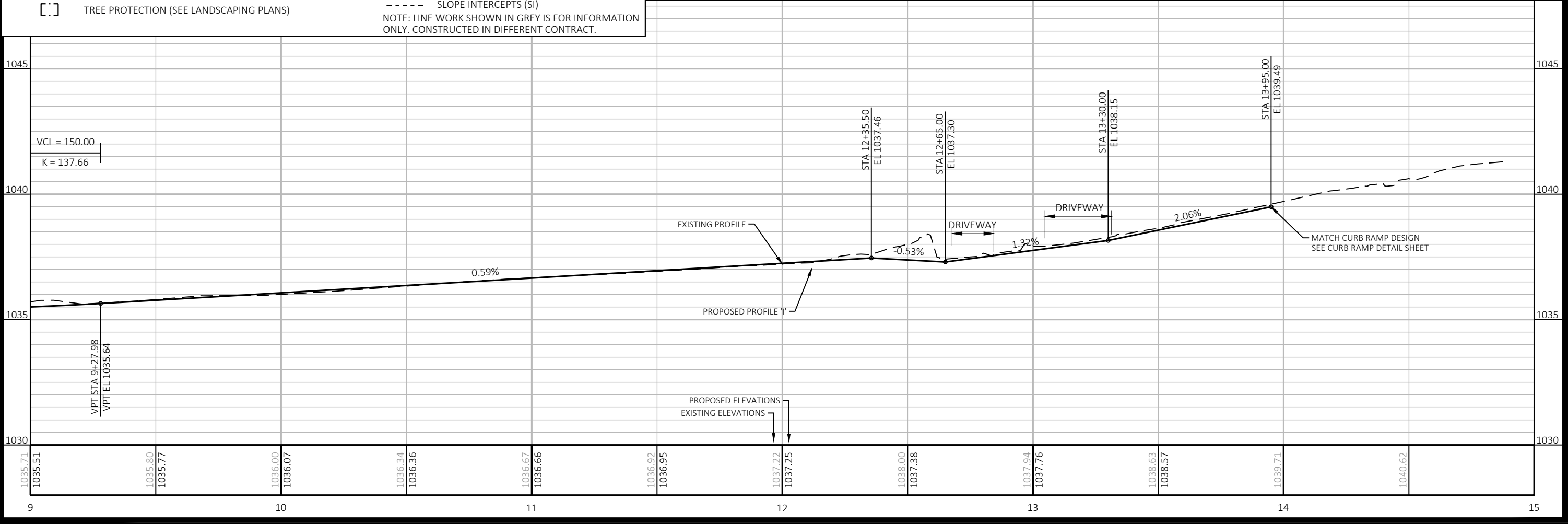
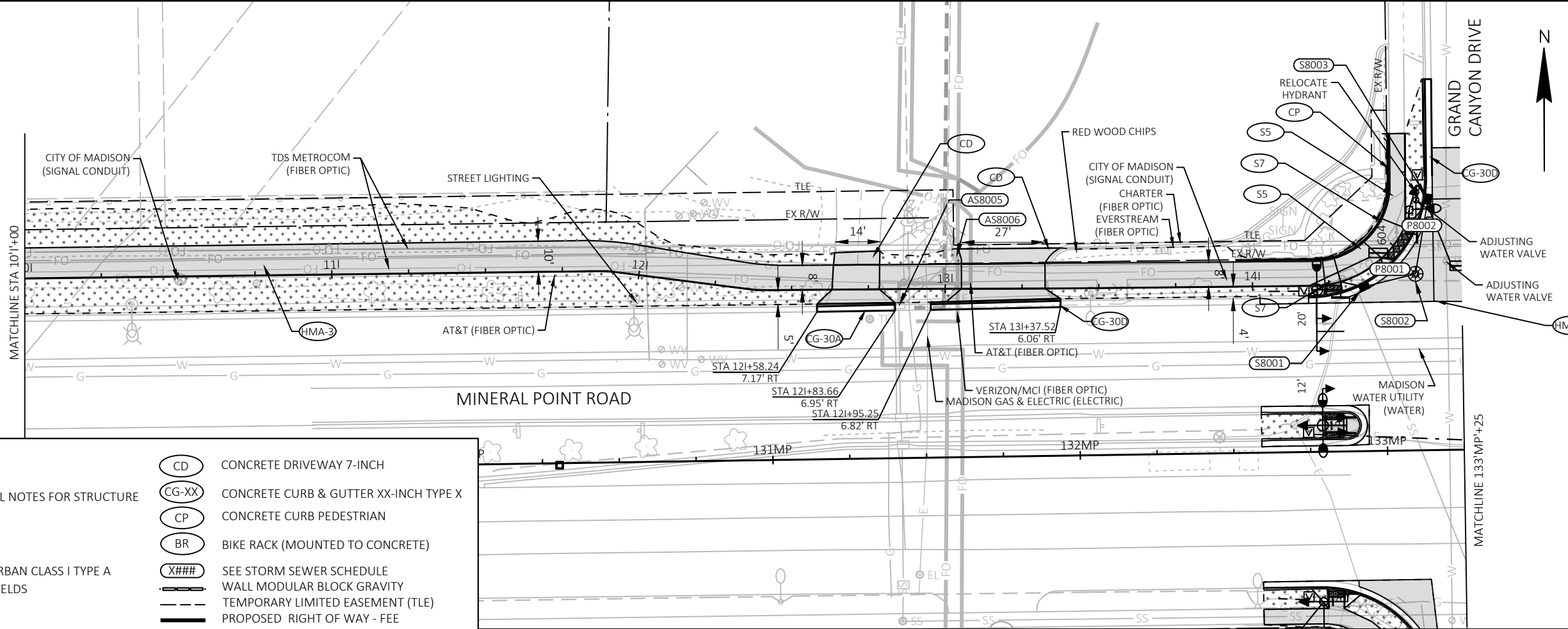
CP10	10-INCH CONCRETE PAVEMENT	CD	CONCRETE DRIVEWAY 7-INCH
HMA-X	X-INCH HMA PAVEMENT, SEE GENERAL NOTES FOR STRUCTURE	CG-XX	CONCRETE CURB & GUTTER XX-INCH TYPE X
S5	CONCRETE SIDEWALK 5-INCH	CP	CONCRETE CURB PEDESTRIAN
S7	CONCRETE SIDEWALK 7-INCH	BR	BIKE RACK (MOUNTED TO CONCRETE)
	TOPSOIL, SEEDING & EROSION MAT URBAN CLASS I TYPE A	X###	SEE STORM SEWER SCHEDULE
	CURB RAMP DETECTABLE WARNING FIELDS		WALL MODULAR BLOCK GRAVITY
	TREES (SEE LANDSCAPING PLANS)		TEMPORARY LIMITED EASEMENT (TLE)
	TREE PROTECTION (SEE LANDSCAPING PLANS)		PROPOSED RIGHT OF WAY - FEE
			SLOPE INTERCEPTS (SI)

NOTE: LINE WORK SHOWN IN GREY IS FOR INFORMATION ONLY. CONSTRUCTED IN DIFFERENT CONTRACT.



MARK	REVISION	DATE	BY	Scale: 1 IN=40 FT
Designed By: AECOM	Date: 2023-03-08			
60631225P				
PLAN & PROFILE				
MINERAL POINT ROAD WIDENED SIDEWALK				
CITY OF MADISON				
CITY OF MADISON, DANE COUNTY, WI				
CONTRACT NO: 60631225C				
60631225P				
PP-14				

FILE NAME: C:\P\WORKING\AECOM_DS20_NA_2019\MEGHAN.MCCARTHY\AECOM.COM\DM586348\050101_PP-PATH.DWG
LAST PLOT DATE: 2023-08-08
LAYOUT NAME: 1 (2)



MARK	REVISION	DATE	BY
Designed By: AECOM	Date: 2023-03-08		
60631225P			Scale: 1 IN=40 FT

60631225P

CITY OF MADISON, DANE COUNTY, WI

CONTRACT NO: 60631225C

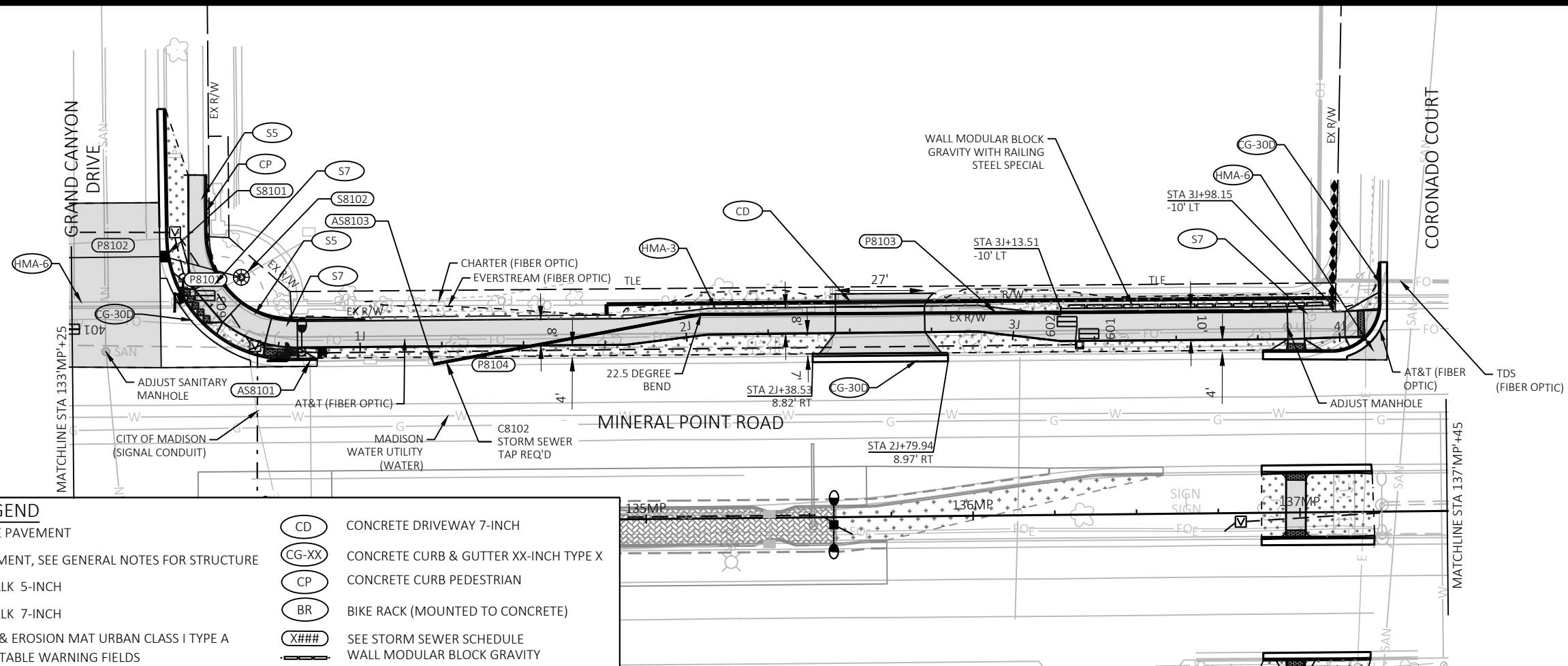
PLAN & PROFILE

MINERAL POINT ROAD WIDENED SIDEWALK

CITY OF MADISON

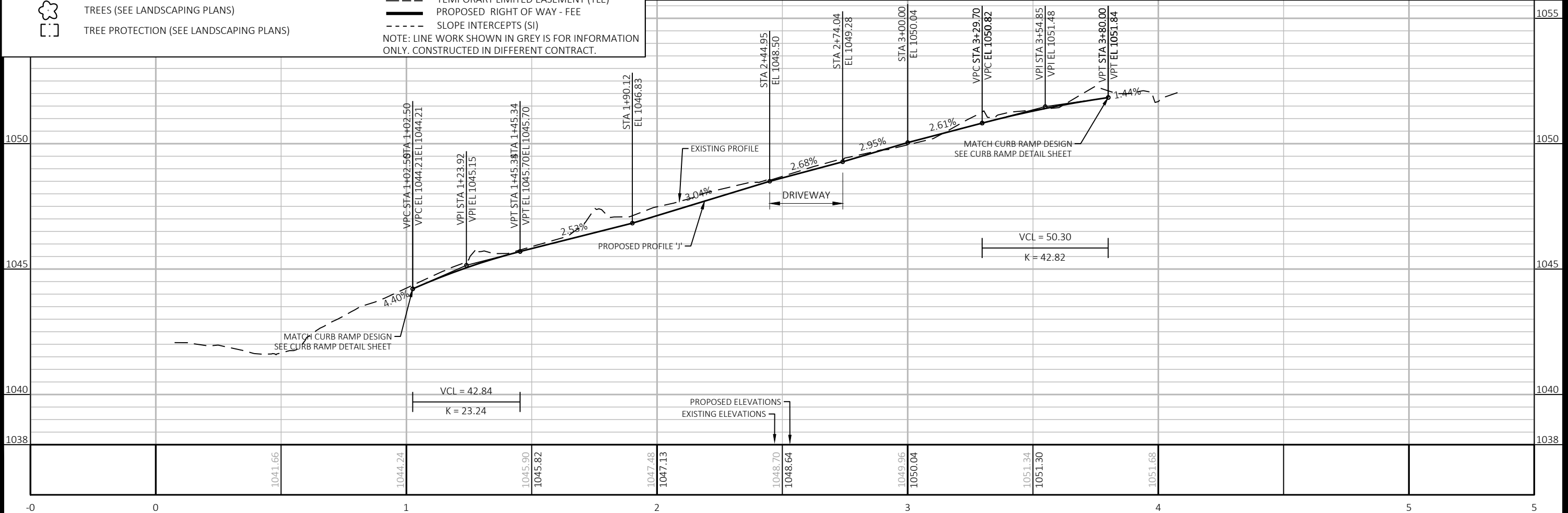
60631225P

PP-15



SITE PLAN LEGEND

- | | |
|--|---|
| CP10 10-INCH CONCRETE PAVEMENT | CD CONCRETE DRIVEWAY 7-INCH |
| HMA-X X-INCH HMA PAVEMENT, SEE GENERAL NOTES FOR STRUCTURE | CG-XX CONCRETE CURB & GUTTER XX-INCH TYPE X |
| S5 CONCRETE SIDEWALK 5-INCH | CP CONCRETE CURB PEDESTRIAN |
| S7 CONCRETE SIDEWALK 7-INCH | BR BIKE RACK (MOUNTED TO CONCRETE) |
| TOPSOIL, SEEDING & EROSION MAT URBAN CLASS I TYPE A | X### SEE STORM SEWER SCHEDULE |
| CURB RAMP DETECTABLE WARNING FIELDS | WALL MODULAR BLOCK GRAVITY |
| TREES (SEE LANDSCAPING PLANS) | TEMPORARY LIMITED EASEMENT (TLE) |
| TREE PROTECTION (SEE LANDSCAPING PLANS) | PROPOSED RIGHT OF WAY - FEE |
| | SLOPE INTERCEPTS (SI) |
- NOTE: LINE WORK SHOWN IN GREY IS FOR INFORMATION ONLY. CONSTRUCTED IN DIFFERENT CONTRACT.



MARK	REVISION	DATE	BY
60631225P	2023-03-08		

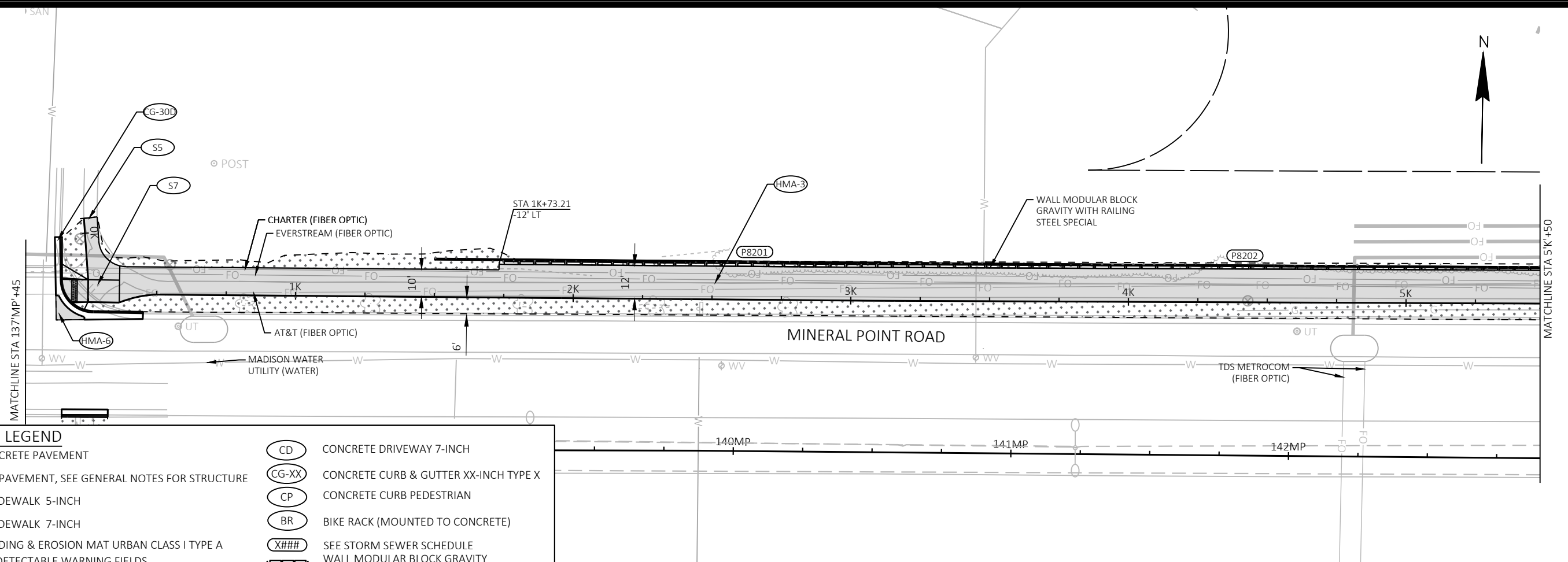
Designed By: AECOM
Date: 2023-03-08
Scale: 1 IN=40 FT

60631225P
CITY OF MADISON, DANE COUNTY, WI
CONTRACT NO: 60631225C

PLAN & PROFILE
MINERAL POINT ROAD WIDENED SIDEWALK
CITY OF MADISON



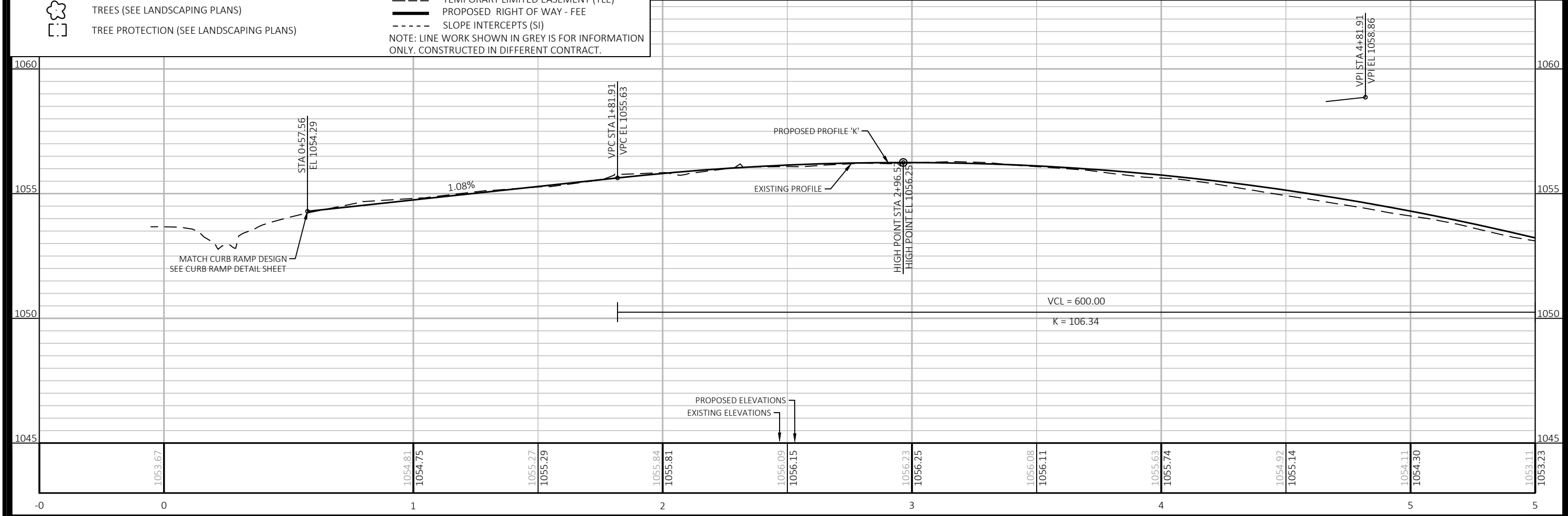
60631225P
PP-16



SITE PLAN LEGEND

CP10	10-INCH CONCRETE PAVEMENT	CD	CONCRETE DRIVEWAY 7-INCH
HMA-X	X-INCH HMA PAVEMENT, SEE GENERAL NOTES FOR STRUCTURE	CG-XX	CONCRETE CURB & GUTTER XX-INCH TYPE X
S5	CONCRETE SIDEWALK 5-INCH	CP	CONCRETE CURB PEDESTRIAN
S7	CONCRETE SIDEWALK 7-INCH	BR	BIKE RACK (MOUNTED TO CONCRETE)
	TOPSOIL, SEEDING & EROSION MAT URBAN CLASS I TYPE A		SEE STORM SEWER SCHEDULE
	CURB RAMP DETECTABLE WARNING FIELDS		WALL MODULAR BLOCK GRAVITY
	TREES (SEE LANDSCAPING PLANS)		TEMPORARY LIMITED EASEMENT (TLE)
	TREE PROTECTION (SEE LANDSCAPING PLANS)		PROPOSED RIGHT OF WAY - FEE
			SLOPE INTERCEPTS (SI)

NOTE: LINE WORK SHOWN IN GREY IS FOR INFORMATION ONLY. CONSTRUCTED IN DIFFERENT CONTRACT.



MARK	REVISION	DATE	BY	Scale: 1 IN=40 FT
60631225P	60631225P	2023-03-08		60631225P

PLAN & PROFILE

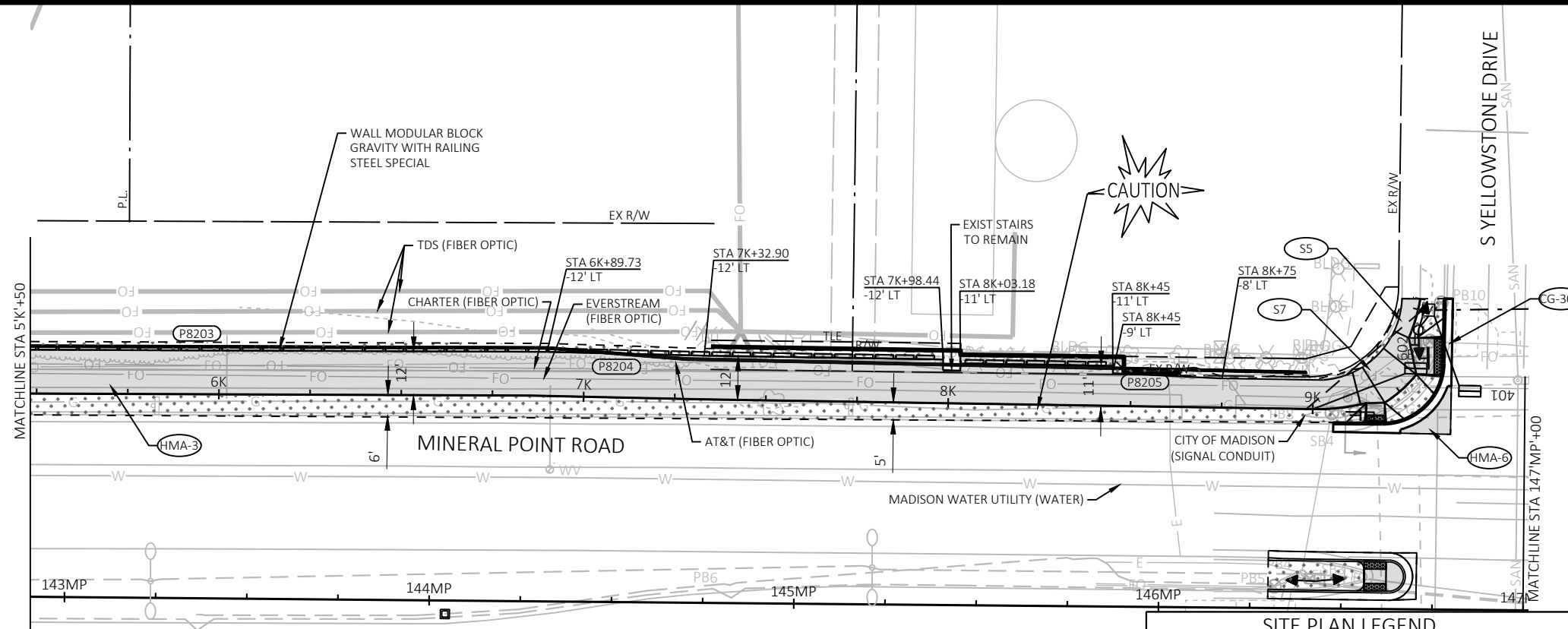
MINERAL POINT ROAD WIDENED SIDEWALK

CITY OF MADISON

60631225P

PP-17

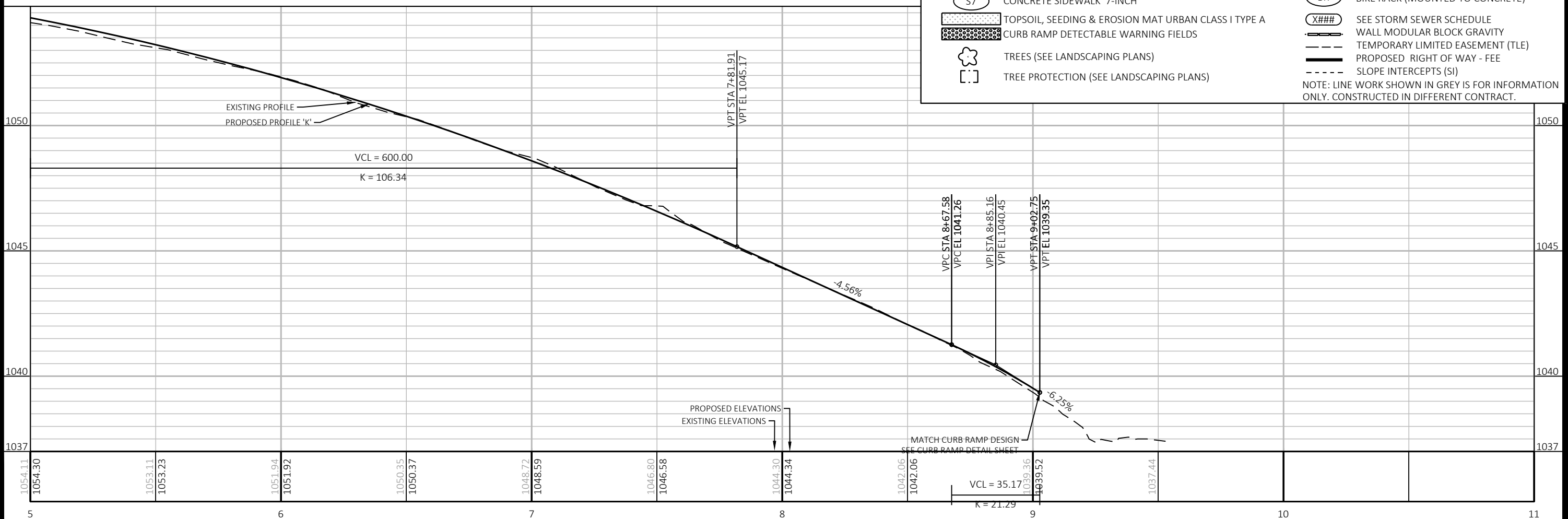
FILE NAME: C:\P\WORKING\AECOM_DS20_NA_2019\MEGHAN.MCCARTHY\AECOM.COM\DM586348\050102_PP-PATH.DWG
LAST PLOT DATE: 2023-09-08
LAYOUT NAME: K (1)



SITE PLAN LEGEND

CP10	10-INCH CONCRETE PAVEMENT	CD	CONCRETE DRIVEWAY 7-INCH
HMA-X	X-INCH HMA PAVEMENT, SEE GENERAL NOTES FOR STRUCTURE	CG-XX	CONCRETE CURB & GUTTER XX-INCH TYPE X
S5	CONCRETE SIDEWALK 5-INCH	CP	CONCRETE CURB PEDESTRIAN
S7	CONCRETE SIDEWALK 7-INCH	BR	BIKE RACK (MOUNTED TO CONCRETE)
	TOPSOIL, SEEDING & EROSION MAT URBAN CLASS I TYPE A		SEE STORM SEWER SCHEDULE
	CURB RAMP DETECTABLE WARNING FIELDS		WALL MODULAR BLOCK GRAVITY
	TREES (SEE LANDSCAPING PLANS)		TEMPORARY LIMITED EASEMENT (TLE)
	TREE PROTECTION (SEE LANDSCAPING PLANS)		PROPOSED RIGHT OF WAY - FEE
			SLOPE INTERCEPTS (SI)

NOTE: LINE WORK SHOWN IN GREY IS FOR INFORMATION ONLY. CONSTRUCTED IN DIFFERENT CONTRACT.



60631225P

PLAN & PROFILE

MINERAL POINT ROAD WIDENED SIDEWALK

CITY OF MADISON

60631225P

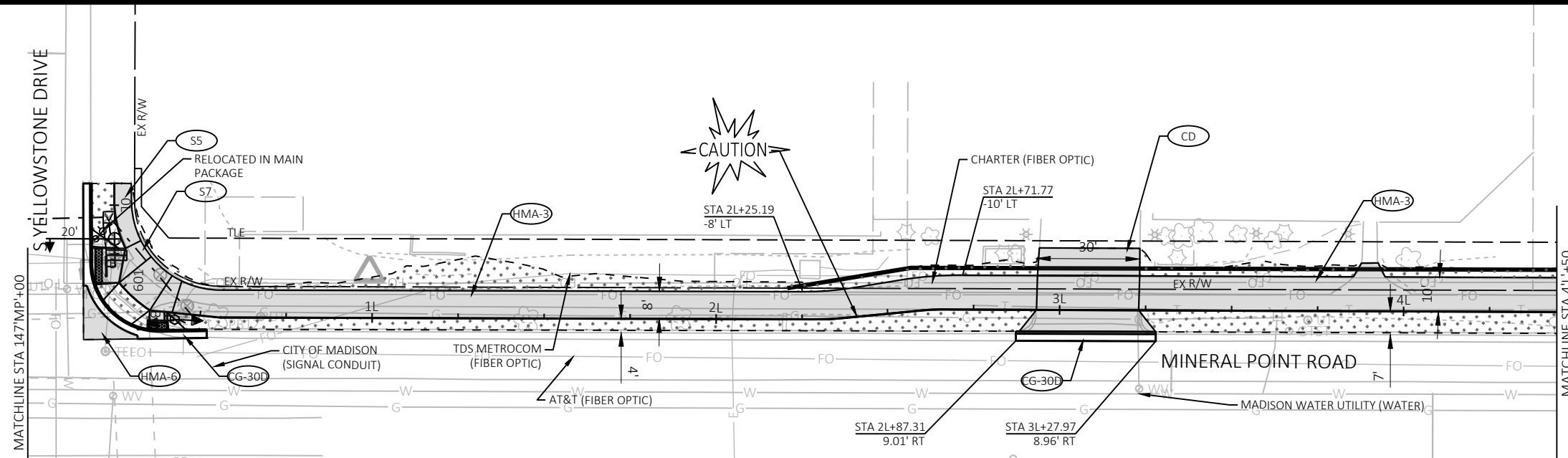
PP-18

MARK	REVISION	DATE	BY

Designed By: AECOM | Date: 2023-03-08
60631225P

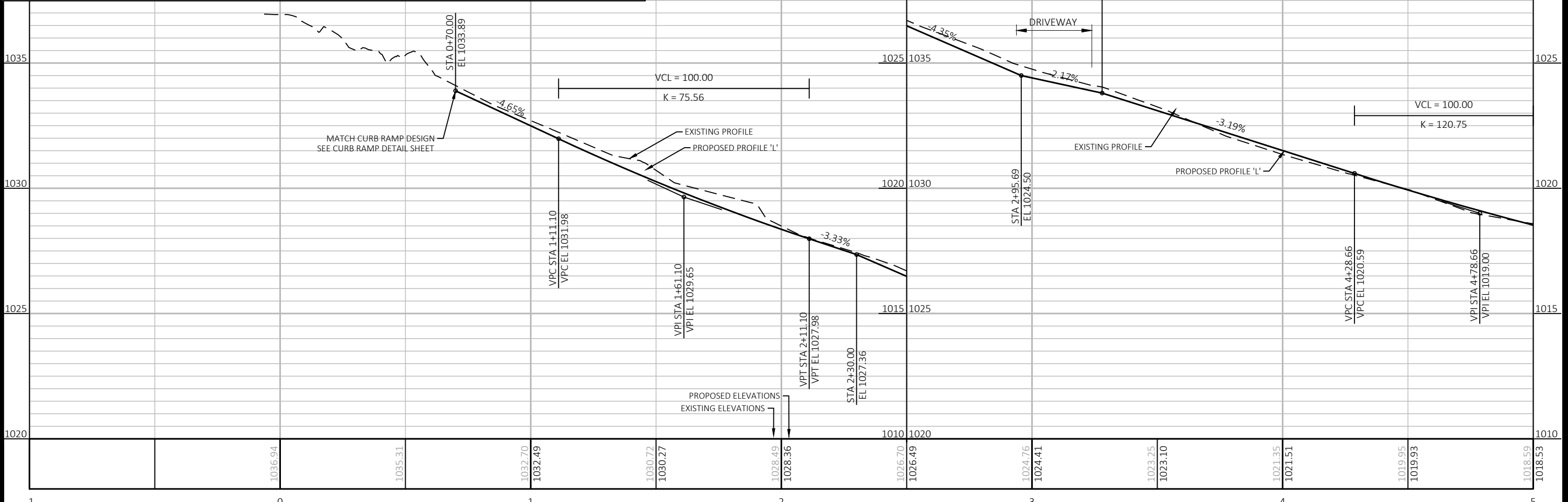
Scale: 1 IN=40 FT

FILE NAME: C:\P\WORKING\AECOM_DS20_NA_2019\MEGHAN.MCCARTHY@AECOM.COM\DM\56348\050102_PP-PATH.DWG
LAST PLOT DATE: 2023-08-08
LAYOUT NAME: K (2)



SITE PLAN LEGEND	
	10-INCH CONCRETE PAVEMENT
	X-INCH HMA PAVEMENT, SEE GENERAL NOTES FOR STRUCTURE
	CONCRETE SIDEWALK 5-INCH
	CONCRETE SIDEWALK 7-INCH
	TOPSOIL, SEEDING & EROSION MAT URBAN CLASS I TYPE A
	CURB RAMP DETECTABLE WARNING FIELDS
	TREES (SEE LANDSCAPING PLANS)
	TREE PROTECTION (SEE LANDSCAPING PLANS)
	CONCRETE DRIVEWAY 7-INCH
	CONCRETE CURB & GUTTER XX-INCH TYPE X
	CONCRETE CURB PEDESTRIAN
	BIKE RACK (MOUNTED TO CONCRETE)
	SEE STORM SEWER SCHEDULE
	WALL MODULAR BLOCK GRAVITY
	TEMPORARY LIMITED EASEMENT (TLE)
	PROPOSED RIGHT OF WAY - FEE
	SLOPE INTERCEPTS (SI)

NOTE: LINE WORK SHOWN IN GREY IS FOR INFORMATION ONLY. CONSTRUCTED IN DIFFERENT CONTRACT.



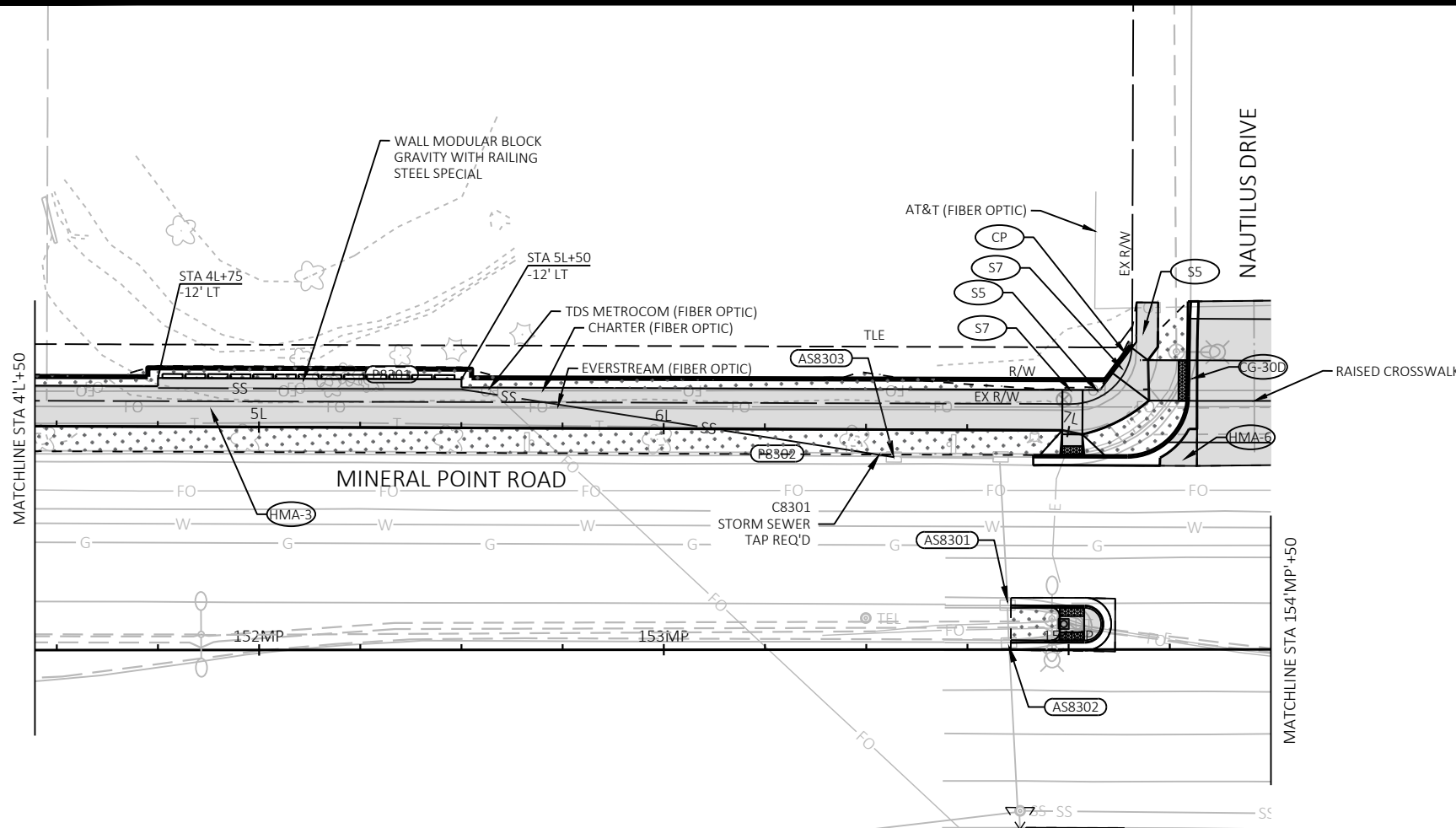
MARK	REVISION	DATE	BY
60631225P	Designed By: AECOM	Date: 2023-03-08	
60631225P			

60631225P
 CITY OF MADISON, DANE COUNTY, WI
 CONTRACT NO: 60631225C

PLAN & PROFILE
 MINERAL POINT ROAD WIDENED SIDEWALK
 CITY OF MADISON



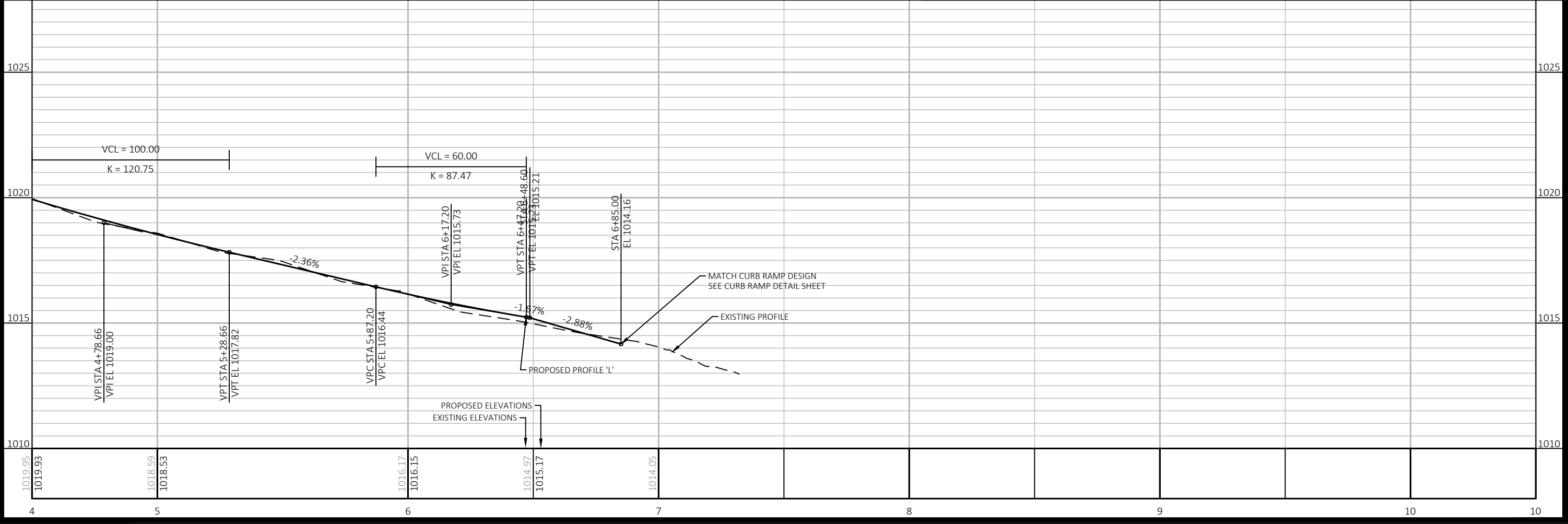
60631225P
 PP-19



SITE PLAN LEGEND

CP10	10-INCH CONCRETE PAVEMENT	CD	CONCRETE DRIVEWAY 7-INCH
HMA-X	X-INCH HMA PAVEMENT, SEE GENERAL NOTES FOR STRUCTURE	CG-XX	CONCRETE CURB & GUTTER XX-INCH TYPE X
S5	CONCRETE SIDEWALK 5-INCH	CP	CONCRETE CURB PEDESTRIAN
S7	CONCRETE SIDEWALK 7-INCH	BR	BIKE RACK (MOUNTED TO CONCRETE)
	TOPSOIL, SEEDING & EROSION MAT URBAN CLASS I TYPE A	X###	SEE STORM SEWER SCHEDULE
	CURB RAMP DETECTABLE WARNING FIELDS		WALL MODULAR BLOCK GRAVITY
	TREES (SEE LANDSCAPING PLANS)		TEMPORARY LIMITED EASEMENT (TLE)
	TREE PROTECTION (SEE LANDSCAPING PLANS)		PROPOSED RIGHT OF WAY - FEE
			SLOPE INTERCEPTS (SI)

NOTE: LINE WORK SHOWN IN GREY IS FOR INFORMATION ONLY. CONSTRUCTED IN DIFFERENT CONTRACT.



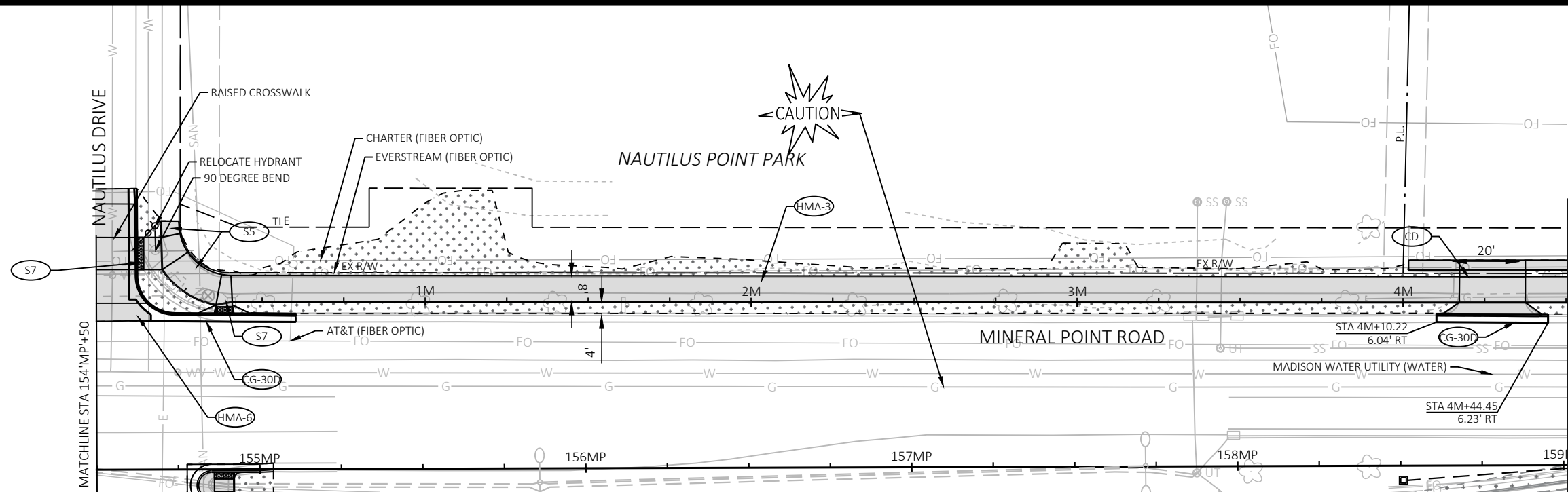
MARK	REVISION	DATE	BY
60631225P	2023-03-08		

60631225P
 CITY OF MADISON, DANE COUNTY, WI
 CONTRACT NO: 60631225C

PLAN & PROFILE
 MINERAL POINT ROAD WIDENED SIDEWALK
 CITY OF MADISON

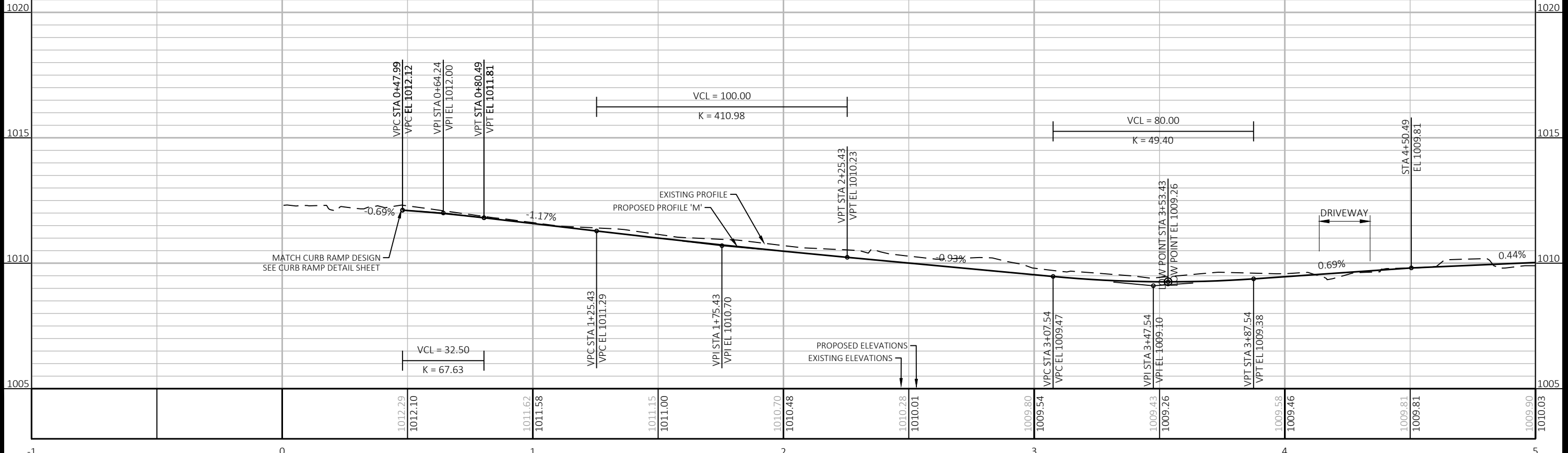
60631225P
 PP-20

FILE NAME: C:\P\WORKING\AECOM_DS20_NA_2019\MEGHAN.MCCARTHY\AECOM\DM\586348\050102_PP-PATH.DWG
 LAYOUT NAME: - 1 (2)
 LAST PLOT DATE: - 2023-08-08



SITE PLAN LEGEND

- | | |
|--|---|
| CP10 10-INCH CONCRETE PAVEMENT | CD CONCRETE DRIVEWAY 7-INCH |
| HMA-X X-INCH HMA PAVEMENT, SEE GENERAL NOTES FOR STRUCTURE | CG-XX CONCRETE CURB & GUTTER XX-INCH TYPE X |
| S5 CONCRETE SIDEWALK 5-INCH | CP CONCRETE CURB PEDESTRIAN |
| S7 CONCRETE SIDEWALK 7-INCH | BR BIKE RACK (MOUNTED TO CONCRETE) |
| TOPSOIL, SEEDING & EROSION MAT URBAN CLASS I TYPE A | X### SEE STORM SEWER SCHEDULE |
| CURB RAMP DETECTABLE WARNING FIELDS | WALL MODULAR BLOCK GRAVITY |
| TREES (SEE LANDSCAPING PLANS) | TEMPORARY LIMITED EASEMENT (TLE) |
| TREE PROTECTION (SEE LANDSCAPING PLANS) | PROPOSED RIGHT OF WAY - FEE |
| | SLOPE INTERCEPTS (SI) |
- NOTE: LINE WORK SHOWN IN GREY IS FOR INFORMATION ONLY. CONSTRUCTED IN DIFFERENT CONTRACT.



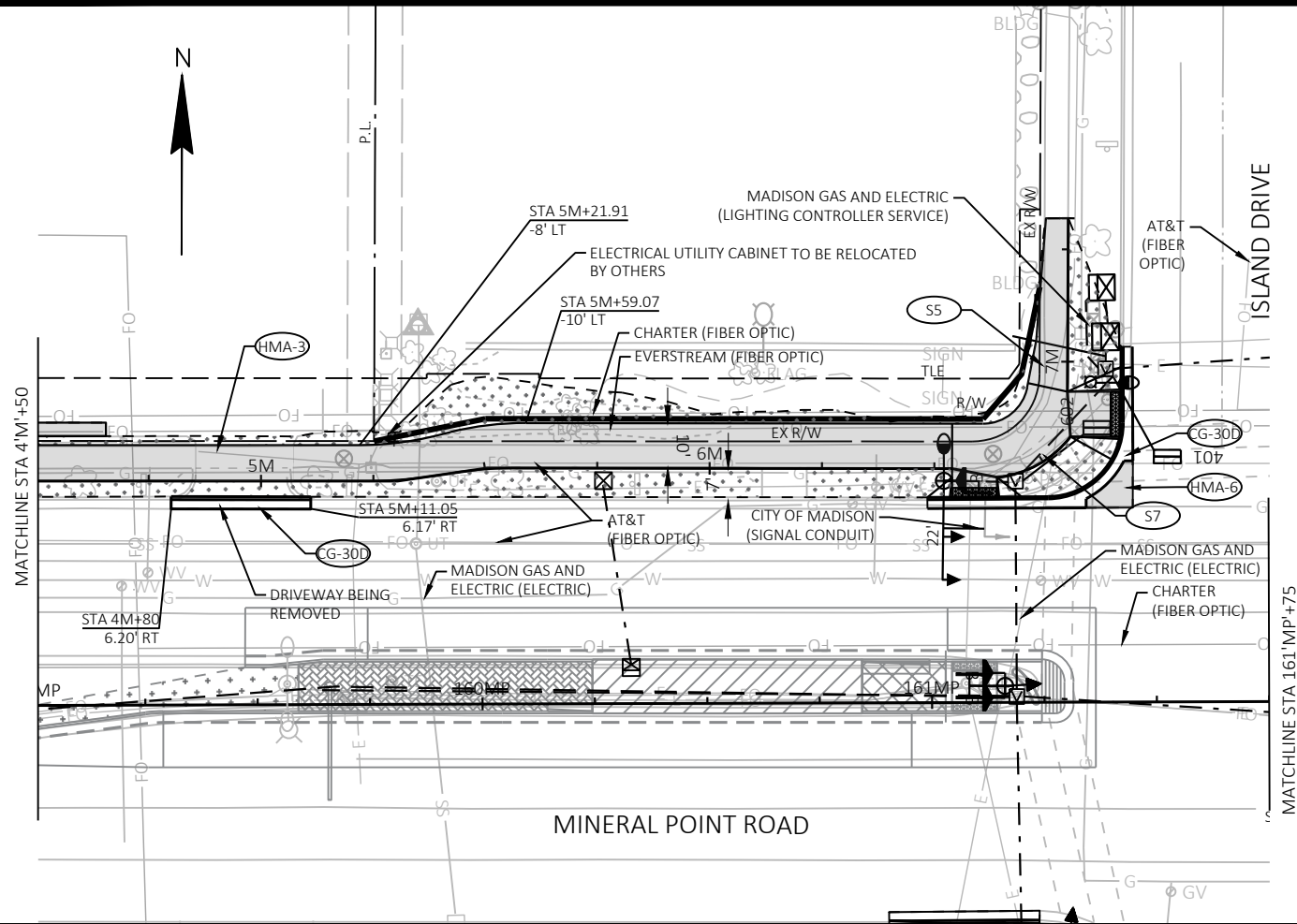
MARK	REVISION	DATE	BY
60631225P	Designed By: AECOM	Date: 2023-03-08	60631225P
Scale: 1 IN=40 FT			

60631225P
 CITY OF MADISON, DANE COUNTY, WI
 CONTRACT NO: 60631225C

PLAN & PROFILE
 MINERAL POINT ROAD WIDENED SIDEWALK
 CITY OF MADISON



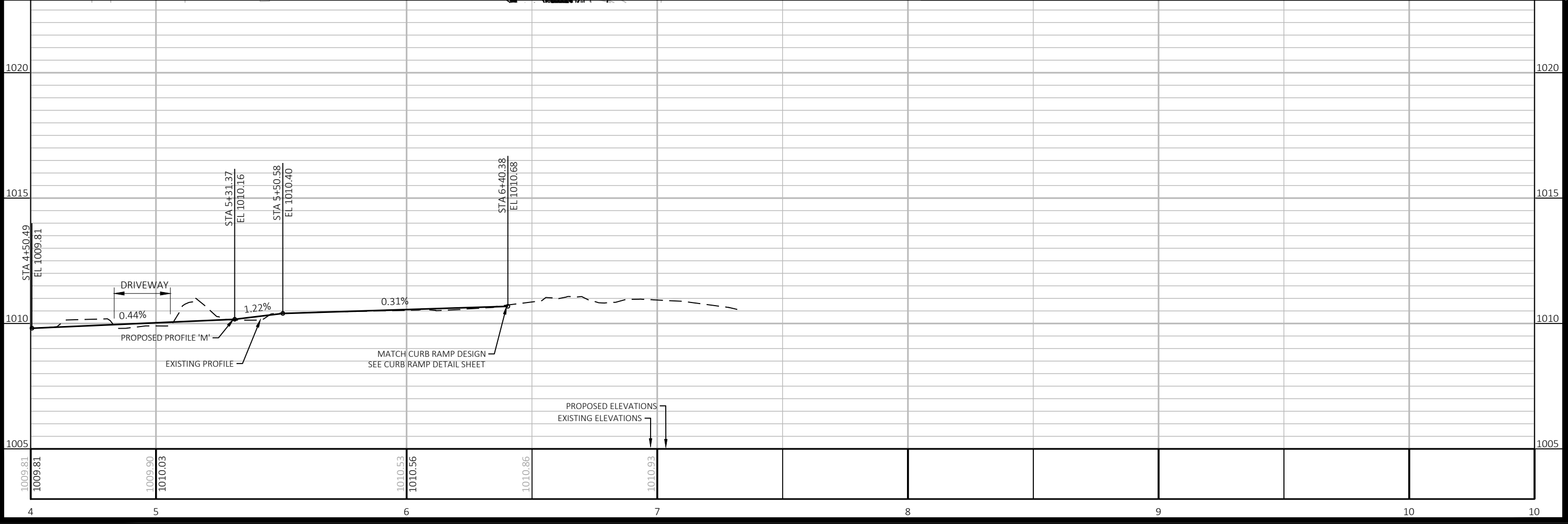
60631225P
 PP-21



SITE PLAN LEGEND

CP10	10-INCH CONCRETE PAVEMENT	CD	CONCRETE DRIVEWAY 7-INCH
HMA-X	X-INCH HMA PAVEMENT, SEE GENERAL NOTES FOR STRUCTURE	CG-XX	CONCRETE CURB & GUTTER XX-INCH TYPE X
S5	CONCRETE SIDEWALK 5-INCH	CP	CONCRETE CURB PEDESTRIAN
S7	CONCRETE SIDEWALK 7-INCH	BR	BIKE RACK (MOUNTED TO CONCRETE)
	TOPSOIL, SEEDING & EROSION MAT URBAN CLASS I TYPE A	X###	SEE STORM SEWER SCHEDULE
	CURB RAMP DETECTABLE WARNING FIELDS		WALL MODULAR BLOCK GRAVITY
	TREES (SEE LANDSCAPING PLANS)		TEMPORARY LIMITED EASEMENT (TLE)
	TREE PROTECTION (SEE LANDSCAPING PLANS)		PROPOSED RIGHT OF WAY - FEE
			SLOPE INTERCEPTS (SI)

NOTE: LINE WORK SHOWN IN GREY IS FOR INFORMATION ONLY. CONSTRUCTED IN DIFFERENT CONTRACT.



60631225P

PLAN & PROFILE

MINERAL POINT ROAD WIDENED SIDEWALK

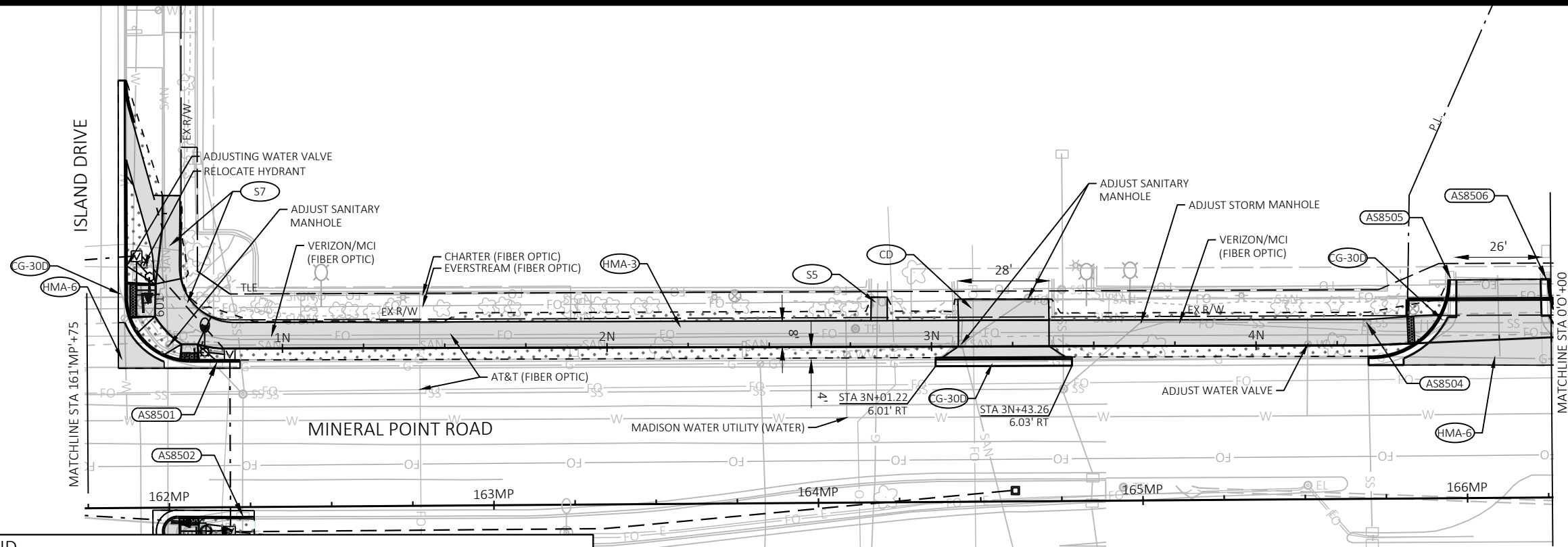
CITY OF MADISON

60631225P

PP-22

MARK: 60631225P
 REVISION: 2023-03-08
 DATE: 2023-03-08
 BY: []

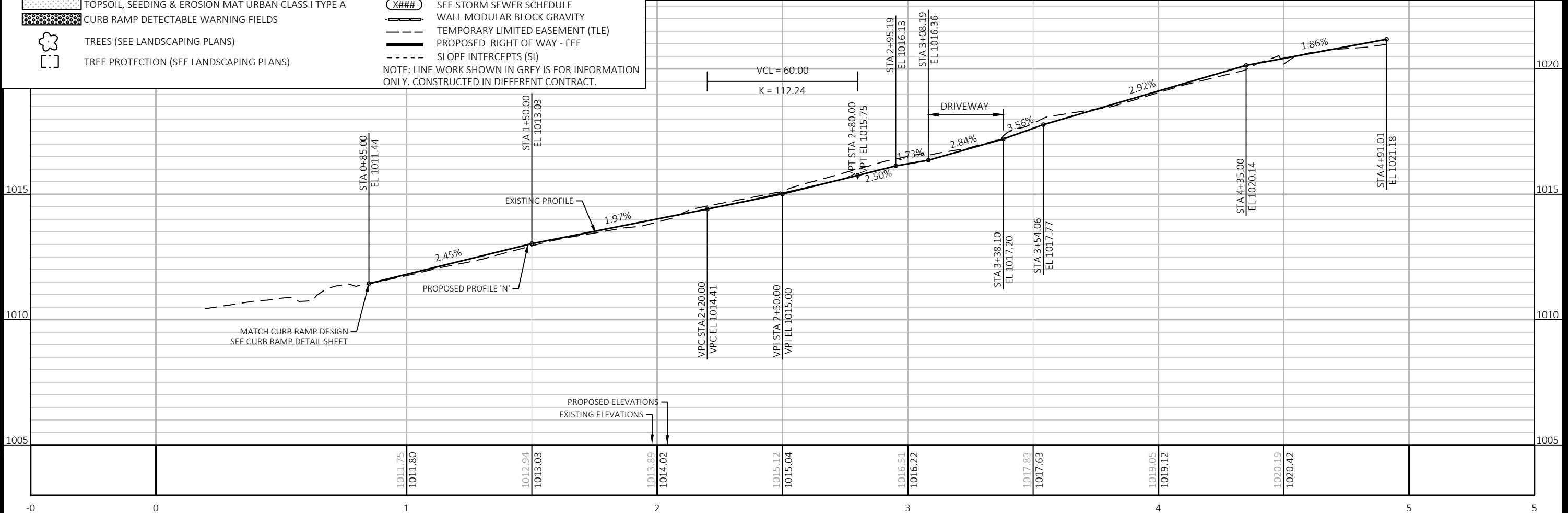
FILE NAME: C:\P\WORKING\AECOM_DS20_NA_2019\MEGHAN.MCCARTHY@AECOM.COM\DM\586348\050102_PP-PATH.DWG
 LAYOUT NAME: M (2)
 LAST PLOT DATE: 2023-08-08



SITE PLAN LEGEND

CP10	10-INCH CONCRETE PAVEMENT	CD	CONCRETE DRIVEWAY 7-INCH
HMA-X	X-INCH HMA PAVEMENT, SEE GENERAL NOTES FOR STRUCTURE	CG-XX	CONCRETE CURB & GUTTER XX-INCH TYPE X
S5	CONCRETE SIDEWALK 5-INCH	CP	CONCRETE CURB PEDESTRIAN
S7	CONCRETE SIDEWALK 7-INCH	BR	BIKE RACK (MOUNTED TO CONCRETE)
	TOPSOIL, SEEDING & EROSION MAT URBAN CLASS I TYPE A	X###	SEE STORM SEWER SCHEDULE
	CURB RAMP DETECTABLE WARNING FIELDS		WALL MODULAR BLOCK GRAVITY
	TREES (SEE LANDSCAPING PLANS)		TEMPORARY LIMITED EASEMENT (TLE)
	TREE PROTECTION (SEE LANDSCAPING PLANS)		PROPOSED RIGHT OF WAY - FEE
			SLOPE INTERCEPTS (SI)

NOTE: LINE WORK SHOWN IN GREY IS FOR INFORMATION ONLY. CONSTRUCTED IN DIFFERENT CONTRACT.



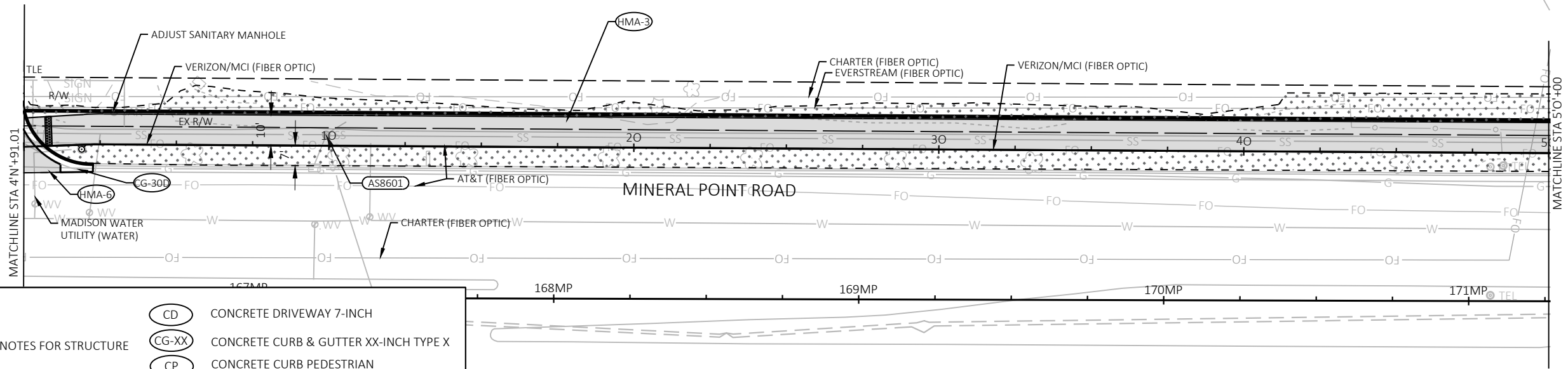
MARK	REVISION	DATE	BY
60631225P	Designed By: AECOM	Date: 2023-03-08	60631225P

60631225P
 CITY OF MADISON, DANE COUNTY, WI
 CONTRACT NO: 60631225C

PLAN & PROFILE
 MINERAL POINT ROAD WIDENED SIDEWALK
 CITY OF MADISON



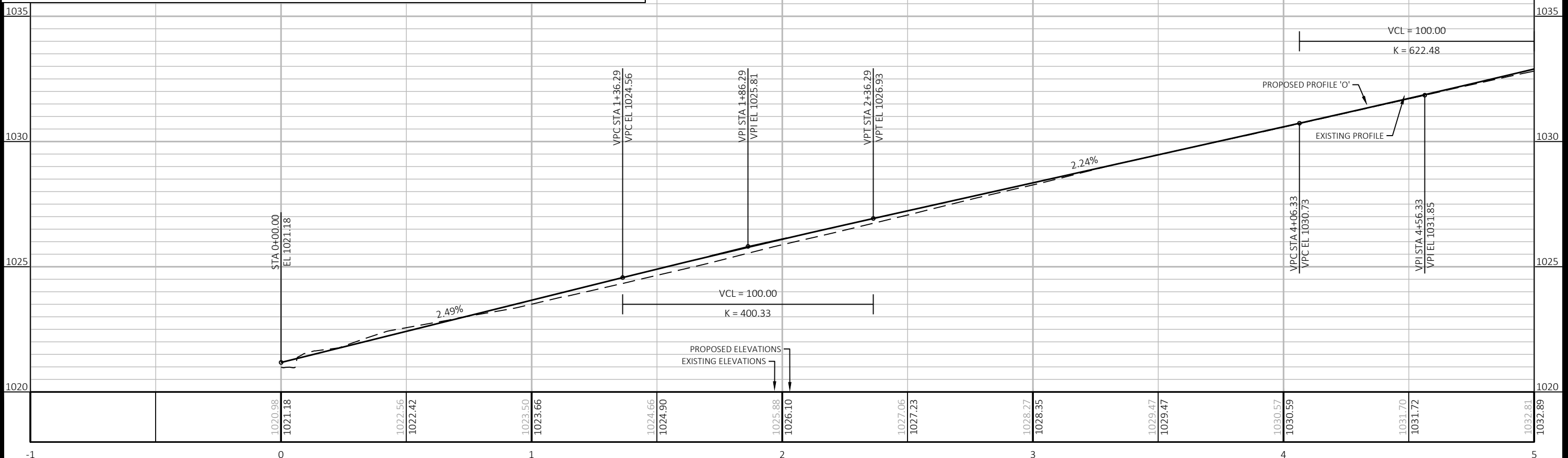
60631225P
 PP-23



SITE PLAN LEGEND

CP10	10-INCH CONCRETE PAVEMENT	CD	CONCRETE DRIVEWAY 7-INCH
HMA-X	X-INCH HMA PAVEMENT, SEE GENERAL NOTES FOR STRUCTURE	CG-XX	CONCRETE CURB & GUTTER XX-INCH TYPE X
S5	CONCRETE SIDEWALK 5-INCH	CP	CONCRETE CURB PEDESTRIAN
S7	CONCRETE SIDEWALK 7-INCH	BR	BIKE RACK (MOUNTED TO CONCRETE)
	TOPSOIL, SEEDING & EROSION MAT URBAN CLASS I TYPE A		SEE STORM SEWER SCHEDULE
	CURB RAMP DETECTABLE WARNING FIELDS		WALL MODULAR BLOCK GRAVITY
	TREES (SEE LANDSCAPING PLANS)		TEMPORARY LIMITED EASEMENT (TLE)
	TREE PROTECTION (SEE LANDSCAPING PLANS)		PROPOSED RIGHT OF WAY - FEE
			SLOPE INTERCEPTS (SI)

NOTE: LINE WORK SHOWN IN GREY IS FOR INFORMATION ONLY. CONSTRUCTED IN DIFFERENT CONTRACT.



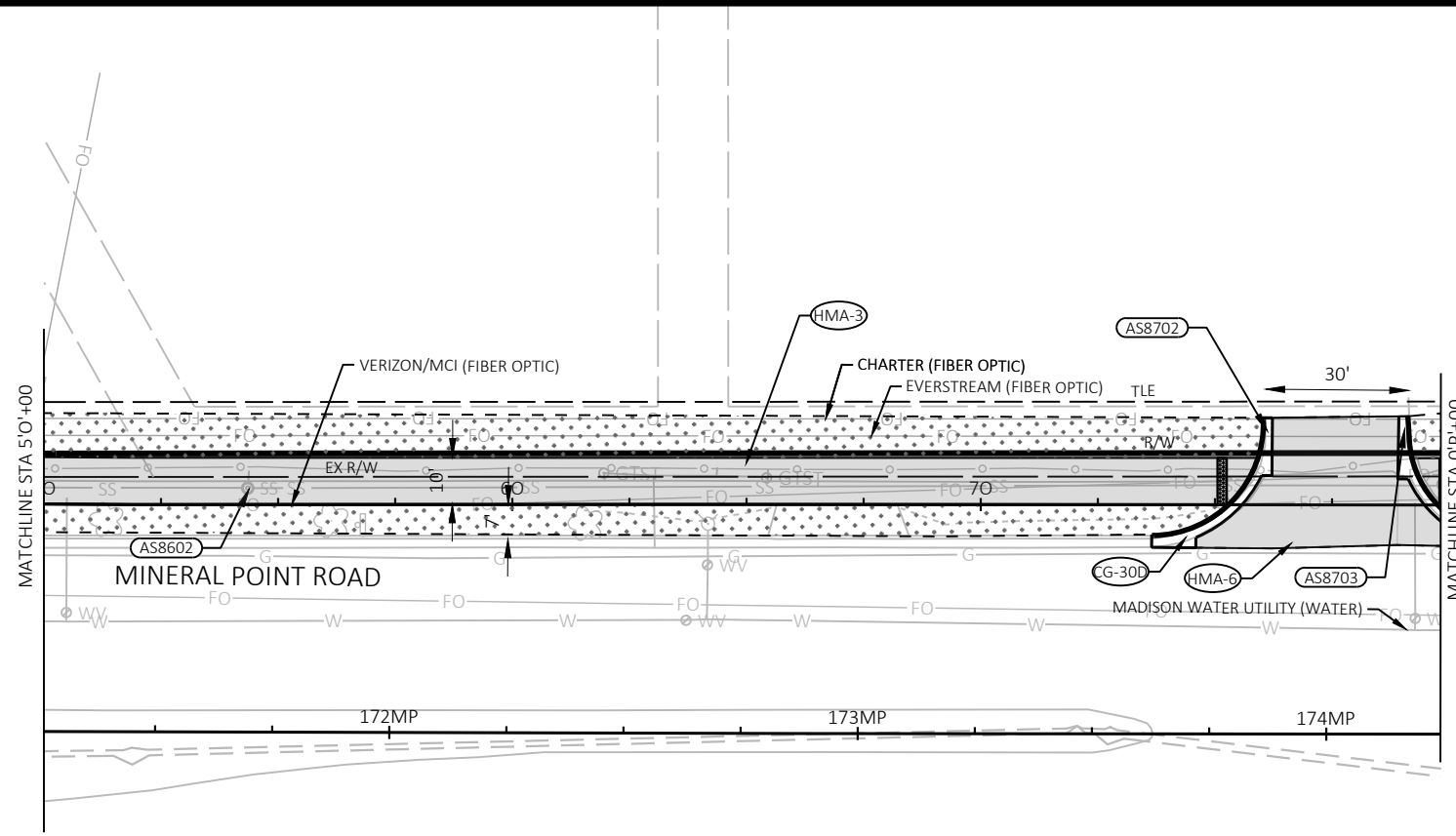
MARK	REVISION	DATE	BY
60631225P	Designed By: AECOM	2023-03-08	60631225P

60631225P
 CITY OF MADISON, DANE COUNTY, WI
 CONTRACT NO: 60631225C

PLAN & PROFILE
 MINERAL POINT ROAD WIDENED SIDEWALK
 CITY OF MADISON

60631225P
 PP-24

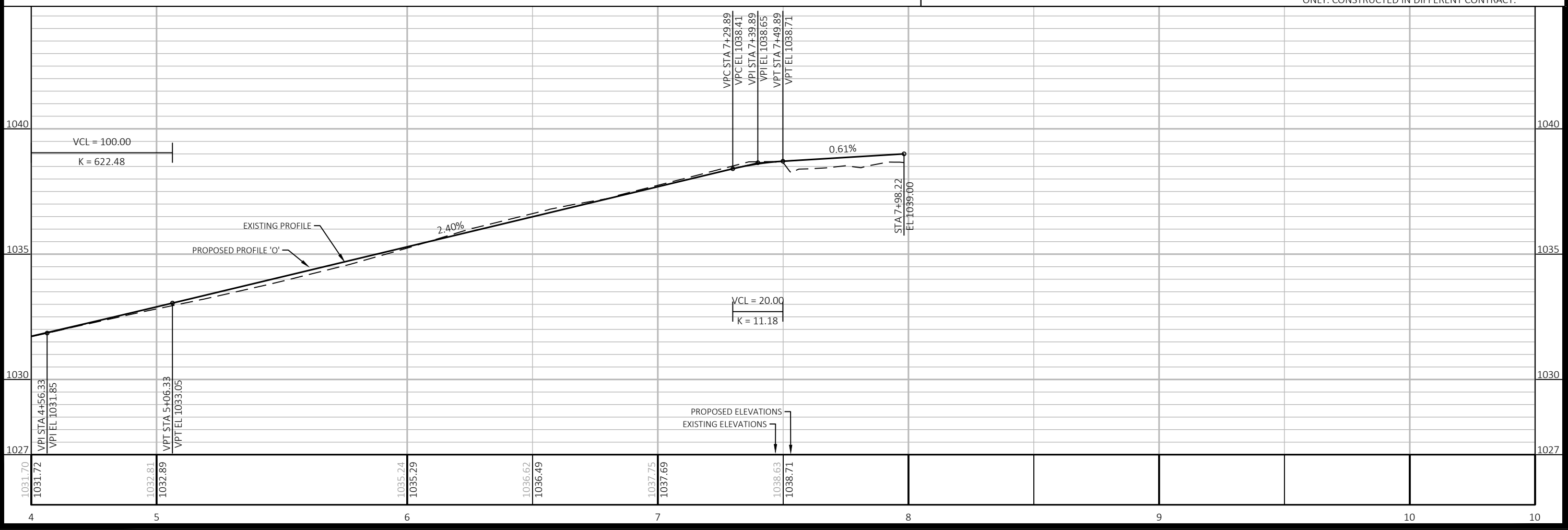
FILE NAME: C:\P\WORKING\AECOM_LDS20_NA_2019\MEGHAN.MCCARTHY@AECOM.COM\DM586348\050102_PP-PATH.DWG
 LAST PLOT DATE: 2023-08-08



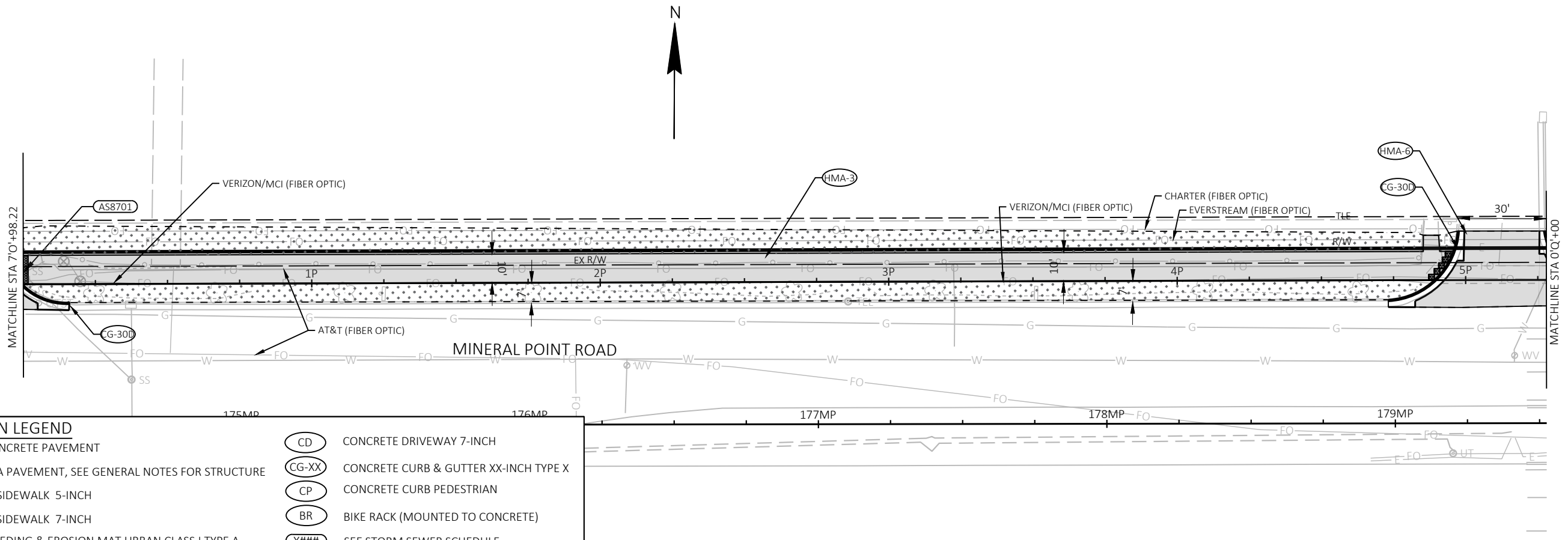
SITE PLAN LEGEND

(CP10)	10-INCH CONCRETE PAVEMENT	(CD)	CONCRETE DRIVEWAY 7-INCH
(HMA-X)	X-INCH HMA PAVEMENT, SEE GENERAL NOTES FOR STRUCTURE	(CG-XX)	CONCRETE CURB & GUTTER XX-INCH TYPE X
(S5)	CONCRETE SIDEWALK 5-INCH	(CP)	CONCRETE CURB PEDESTRIAN
(S7)	CONCRETE SIDEWALK 7-INCH	(BR)	BIKE RACK (MOUNTED TO CONCRETE)
[Pattern]	TOPSOIL, SEEDING & EROSION MAT URBAN CLASS I TYPE A	(X####)	SEE STORM SEWER SCHEDULE
[Pattern]	CURB RAMP DETECTABLE WARNING FIELDS	[Symbol]	WALL MODULAR BLOCK GRAVITY
[Symbol]	TREES (SEE LANDSCAPING PLANS)	[Symbol]	TEMPORARY LIMITED EASEMENT (TLE)
[Symbol]	TREE PROTECTION (SEE LANDSCAPING PLANS)	[Symbol]	PROPOSED RIGHT OF WAY - FEE
		[Symbol]	SLOPE INTERCEPTS (SI)

NOTE: LINE WORK SHOWN IN GREY IS FOR INFORMATION ONLY. CONSTRUCTED IN DIFFERENT CONTRACT.



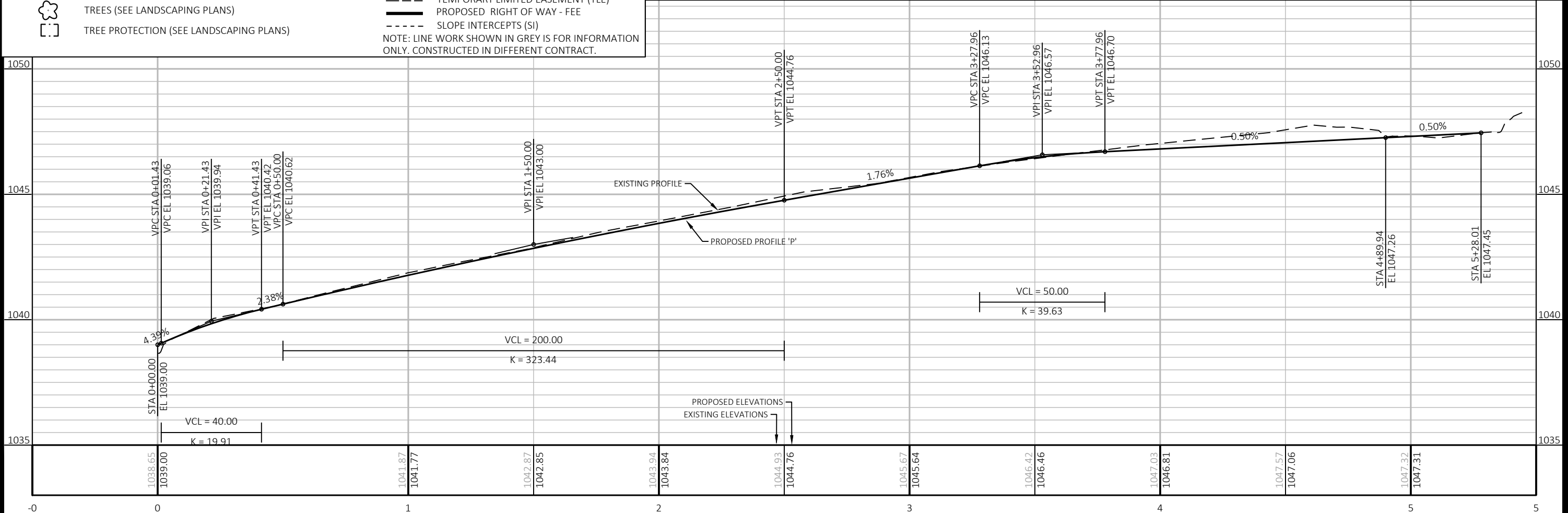
MARK	REVISION	DATE	BY	Scale: 1 IN=40 FT
60631225P	Designed By: AECOM	2023-03-08	60631225P	
PLAN & PROFILE		60631225P		
MINERAL POINT ROAD WIDENED SIDEWALK		CITY OF MADISON, DANE COUNTY, WI		
CITY OF MADISON		CONTRACT NO: 60631225C		
		PP-25		
60631225P		60631225P		



SITE PLAN LEGEND

CP10	10-INCH CONCRETE PAVEMENT	CD	CONCRETE DRIVEWAY 7-INCH
HMA-X	X-INCH HMA PAVEMENT, SEE GENERAL NOTES FOR STRUCTURE	CG-XX	CONCRETE CURB & GUTTER XX-INCH TYPE X
S5	CONCRETE SIDEWALK 5-INCH	CP	CONCRETE CURB PEDESTRIAN
S7	CONCRETE SIDEWALK 7-INCH	BR	BIKE RACK (MOUNTED TO CONCRETE)
	TOPSOIL, SEEDING & EROSION MAT URBAN CLASS I TYPE A		SEE STORM SEWER SCHEDULE
	CURB RAMP DETECTABLE WARNING FIELDS		WALL MODULAR BLOCK GRAVITY
	TREES (SEE LANDSCAPING PLANS)		TEMPORARY LIMITED EASEMENT (TLE)
	TREE PROTECTION (SEE LANDSCAPING PLANS)		PROPOSED RIGHT OF WAY - FEE
			SLOPE INTERCEPTS (SI)

NOTE: LINE WORK SHOWN IN GREY IS FOR INFORMATION ONLY. CONSTRUCTED IN DIFFERENT CONTRACT.

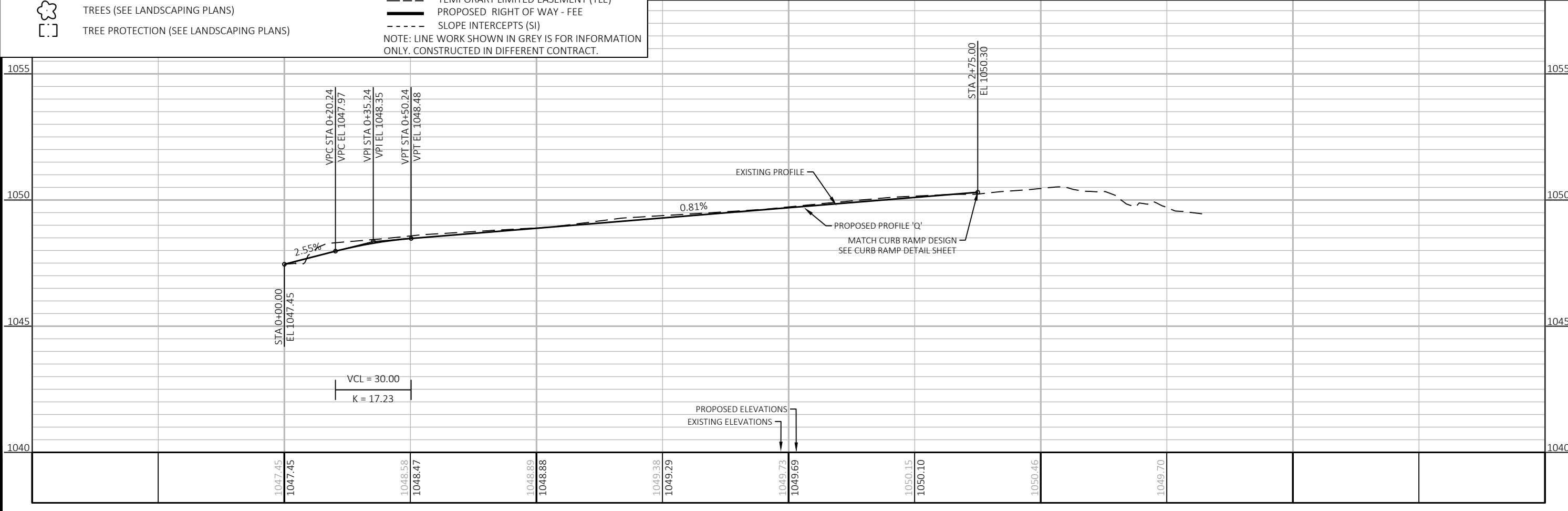
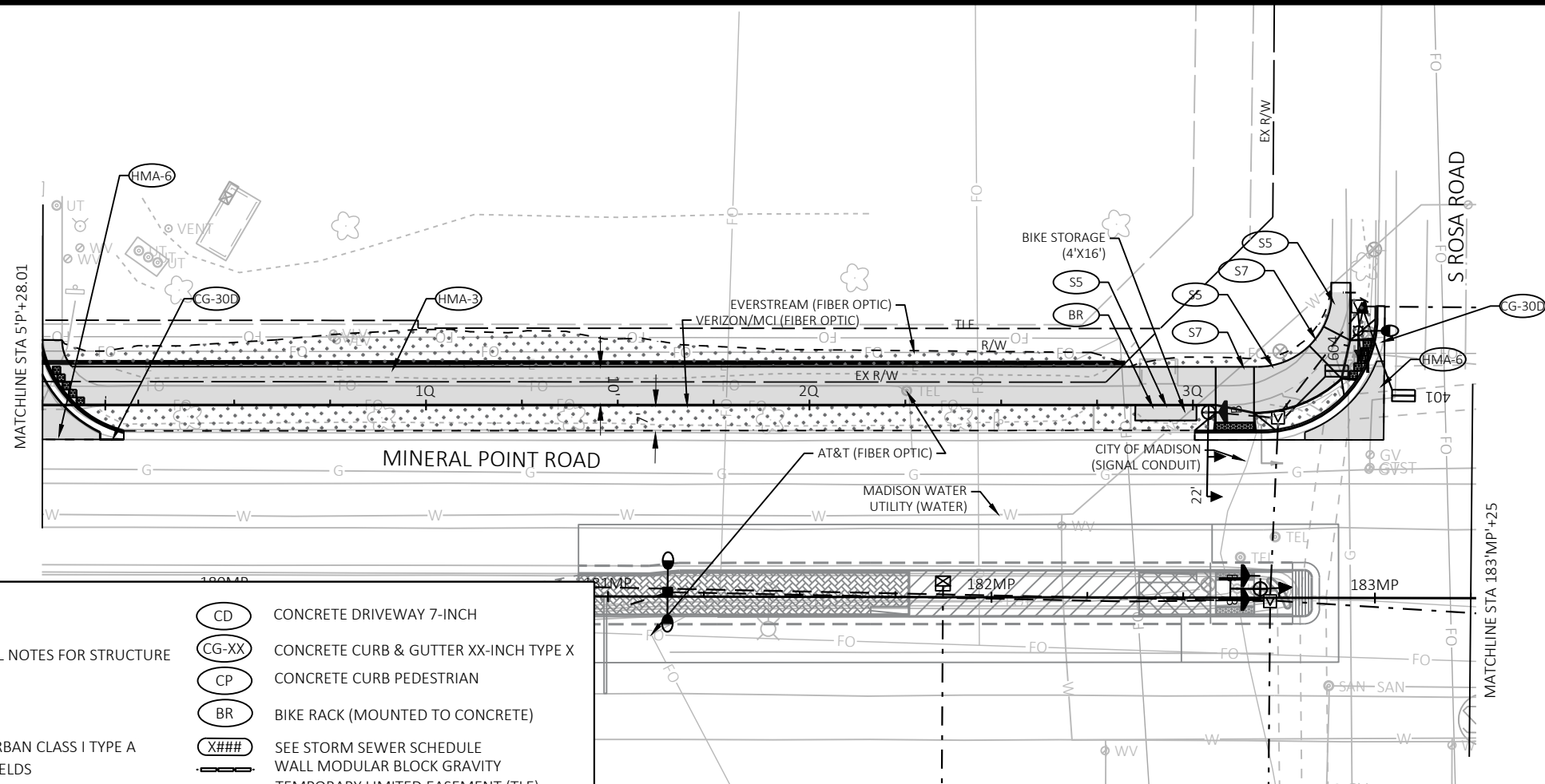


MARK	REVISION	DATE	BY
60631225P	Designed By: AECOM	2023-03-08	60631225P
Scale: 1 IN=40 FT			

60631225P
 CITY OF MADISON, DANE COUNTY, WI
 CONTRACT NO: 60631225C

PLAN & PROFILE
 MINERAL POINT ROAD WIDENED SIDEWALK
 CITY OF MADISON

60631225P
 PP-26



60631225P
CITY OF MADISON
MINERAL POINT ROAD WIDENED SIDEWALK
CITY OF MADISON, DANE COUNTY, WI
CONTRACT NO: 60631225C

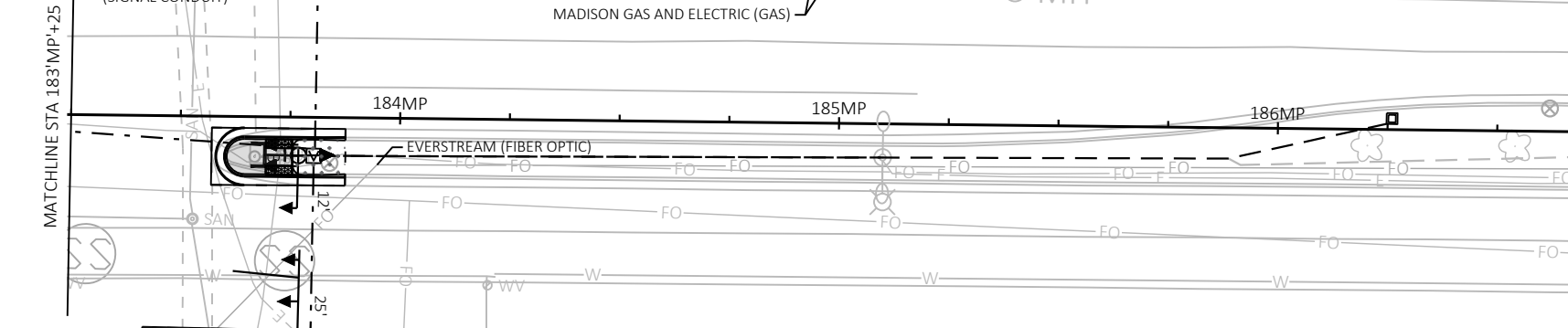
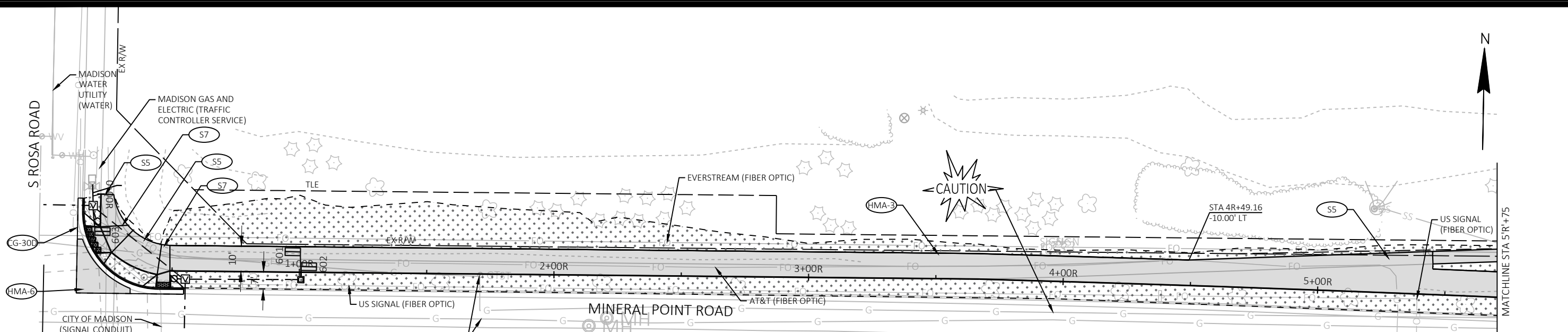
60631225P
PP-27

REVISION
DATE
BY

Designed By: AECOM
Date: 2023-03-08
60631225P

Scale: 1 IN=40 FT

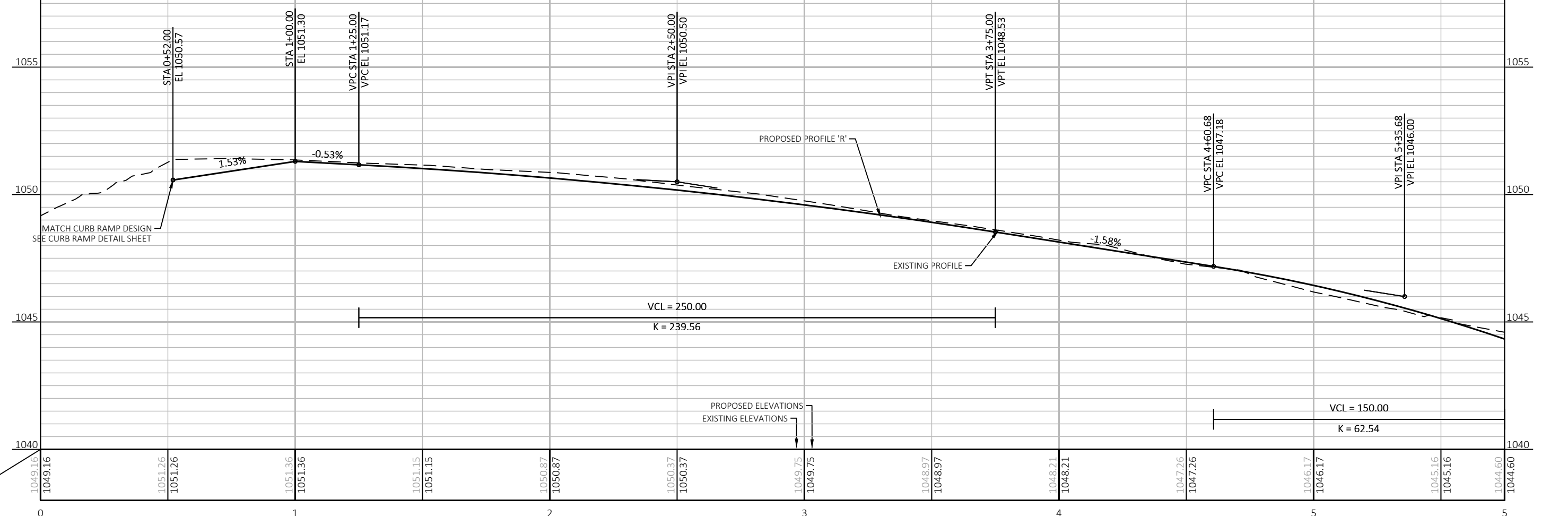
FILE NAME: C:\P\WORKING\AECOM_DS20_NA_2019\MEGHAN.MCCARTHY@AECOM.COM\DM\586348\050102_PP-PATH.DWG
LAST PLOT DATE: 2023-08-08
LAYOUT NAME: - C



SITE PLAN LEGEND

CP10	10-INCH CONCRETE PAVEMENT	CD	CONCRETE DRIVEWAY 7-INCH
HMA-X	X-INCH HMA PAVEMENT, SEE GENERAL NOTES FOR STRUCTURE	CG-XX	CONCRETE CURB & GUTTER XX-INCH TYPE X
S5	CONCRETE SIDEWALK 5-INCH	CP	CONCRETE CURB PEDESTRIAN
S7	CONCRETE SIDEWALK 7-INCH	BR	BIKE RACK (MOUNTED TO CONCRETE)
	TOPSOIL, SEEDING & EROSION MAT URBAN CLASS I TYPE A	X###	SEE STORM SEWER SCHEDULE
	CURB RAMP DETECTABLE WARNING FIELDS		WALL MODULAR BLOCK GRAVITY
	TREES (SEE LANDSCAPING PLANS)		TEMPORARY LIMITED EASEMENT (TLE)
	TREE PROTECTION (SEE LANDSCAPING PLANS)		PROPOSED RIGHT OF WAY - FEE
			SLOPE INTERCEPTS (SI)

NOTE: LINE WORK SHOWN IN GREY IS FOR INFORMATION ONLY. CONSTRUCTED IN DIFFERENT CONTRACT.



MARK	REVISION	DATE	BY
60631225P	Designed By: AECOM	Date: 2023-03-08	60631225P
Scale: 1 IN=40 FT			

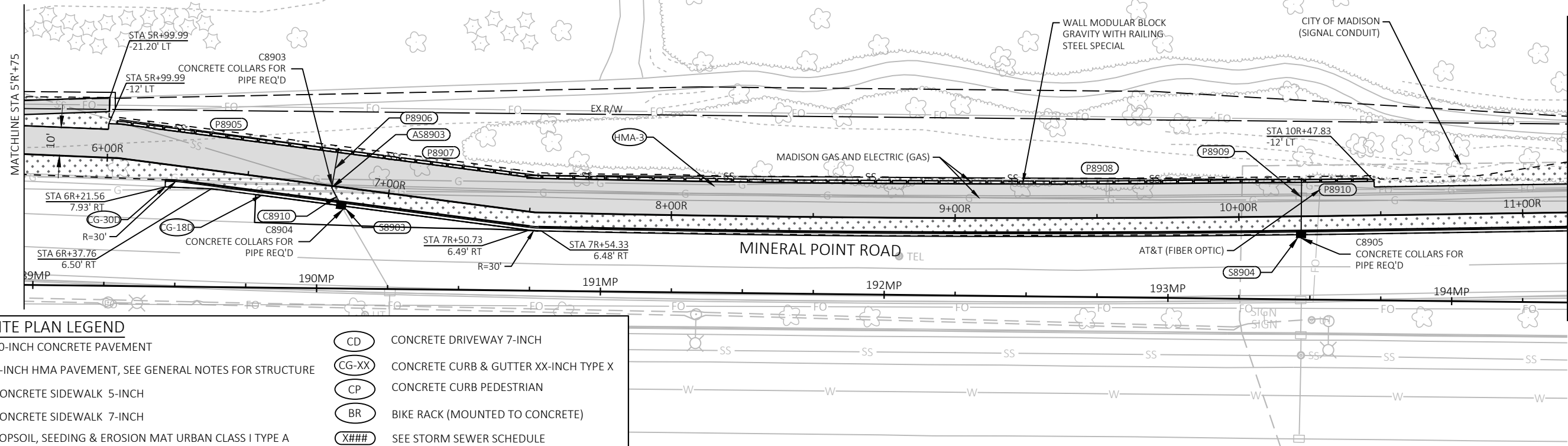
60631225P
 CITY OF MADISON, DANE COUNTY, WI
 CONTRACT NO: 60631225C

PLAN & PROFILE
 MINERAL POINT ROAD WIDENED SIDEWALK
 CITY OF MADISON

60631225P
 PP-28

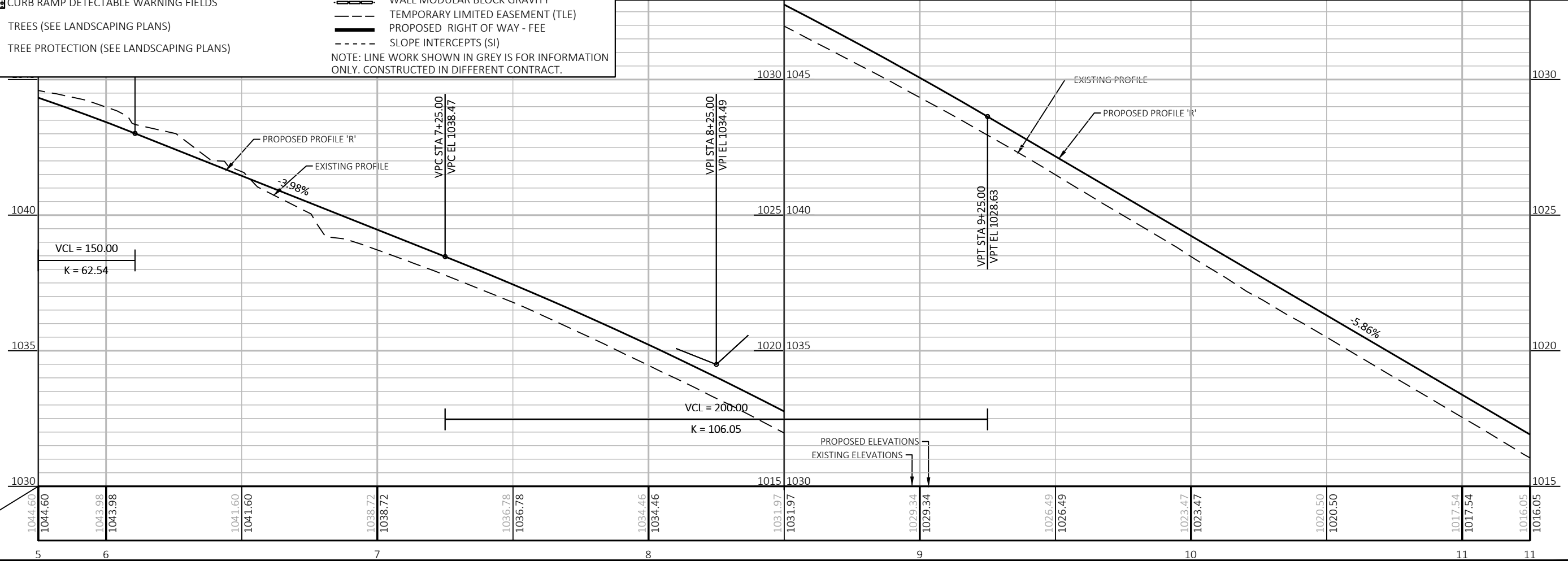
FILE NAME: C:\P\WORKING\AECOM_DS20_NA_2019\MEGHAN.MCCARTHY@AECOM.COM\DM\586348\050102_PP-PATH.DWG
 LAST PLOT DATE: 2023-03-08
 LAYOUT NAME: R (1)

GARNER PARK



SITE PLAN LEGEND

- | | | | |
|-------|--|-------|---------------------------------------|
| CP10 | 10-INCH CONCRETE PAVEMENT | CD | CONCRETE DRIVEWAY 7-INCH |
| HMA-X | X-INCH HMA PAVEMENT, SEE GENERAL NOTES FOR STRUCTURE | CG-XX | CONCRETE CURB & GUTTER XX-INCH TYPE X |
| S5 | CONCRETE SIDEWALK 5-INCH | CP | CONCRETE CURB PEDESTRIAN |
| S7 | CONCRETE SIDEWALK 7-INCH | BR | BIKE RACK (MOUNTED TO CONCRETE) |
| | TOPSOIL, SEEDING & EROSION MAT URBAN CLASS I TYPE A | X### | SEE STORM SEWER SCHEDULE |
| | CURB RAMP DETECTABLE WARNING FIELDS | | WALL MODULAR BLOCK GRAVITY |
| | TREES (SEE LANDSCAPING PLANS) | | TEMPORARY LIMITED EASEMENT (TLE) |
| | TREE PROTECTION (SEE LANDSCAPING PLANS) | | PROPOSED RIGHT OF WAY - FEE |
| | | | SLOPE INTERCEPTS (SI) |
- NOTE: LINE WORK SHOWN IN GREY IS FOR INFORMATION ONLY. CONSTRUCTED IN DIFFERENT CONTRACT.



MARK	REVISION	DATE	BY

60631225P
 CITY OF MADISON, DANE COUNTY, WI
 CONTRACT NO: 60631225C

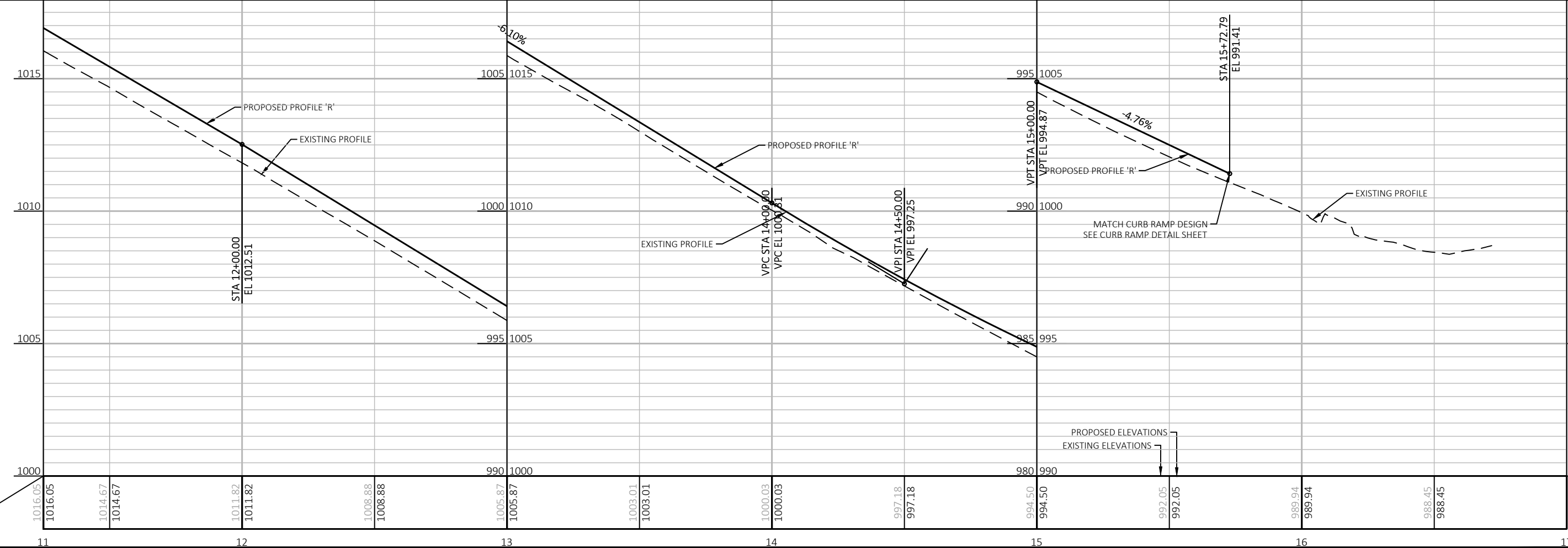
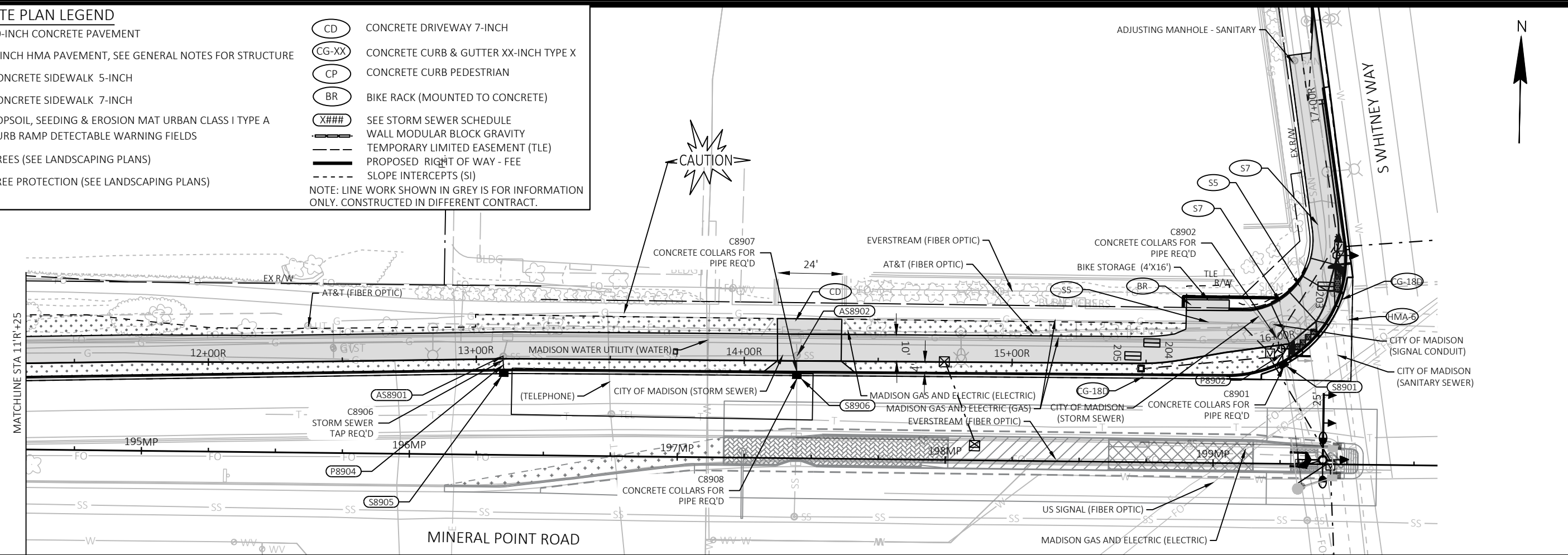
PLAN & PROFILE
 MINERAL POINT ROAD WIDENED SIDEWALK
 CITY OF MADISON

60631225P
 PP-29

FILE NAME: C:\P\WORKING\AECOM_DS20_NA_2019\MEGHAN.MCCARTHY\AECOM\COM\DM\S6348\050102_PP-PATH.DWG
 LAST PLOT DATE: 2023-09-08
 LAYOUT NAME: R (2)

SITE PLAN LEGEND

- CP10 10-INCH CONCRETE PAVEMENT
 - HMA-X X-INCH HMA PAVEMENT, SEE GENERAL NOTES FOR STRUCTURE
 - S5 CONCRETE SIDEWALK 5-INCH
 - S7 CONCRETE SIDEWALK 7-INCH
 - TOPSOIL, SEEDING & EROSION MAT URBAN CLASS I TYPE A
 - CURB RAMP DETECTABLE WARNING FIELDS
 - TREES (SEE LANDSCAPING PLANS)
 - TREE PROTECTION (SEE LANDSCAPING PLANS)
 - CD CONCRETE DRIVEWAY 7-INCH
 - CG-XX CONCRETE CURB & GUTTER XX-INCH TYPE X
 - CP CONCRETE CURB PEDESTRIAN
 - BR BIKE RACK (MOUNTED TO CONCRETE)
 - X### SEE STORM SEWER SCHEDULE
 - WALL MODULAR BLOCK GRAVITY
 - TEMPORARY LIMITED EASEMENT (TLE)
 - PROPOSED RIGHT OF WAY - FEE
 - SLOPE INTERCEPTS (SI)
- NOTE: LINE WORK SHOWN IN GREY IS FOR INFORMATION ONLY. CONSTRUCTED IN DIFFERENT CONTRACT.



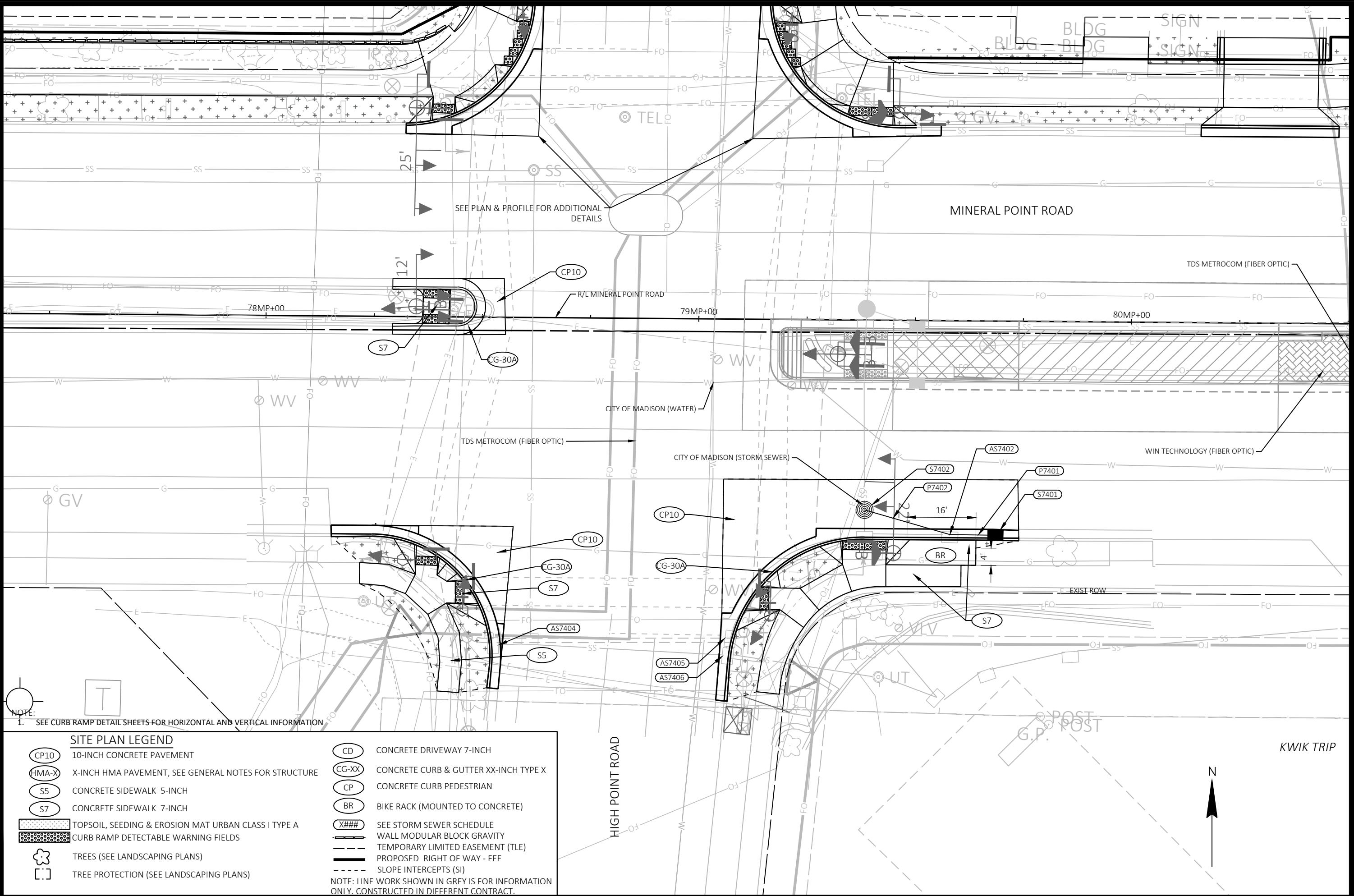
MARK	REVISION	DATE	BY

Designed By: AECOM/Date: 2023-03-08
60631225P Scale: 1 IN=40 FT

60631225P
 CITY OF MADISON, DANE COUNTY, WI
 CONTRACT NO: 60631225C
 PLAN & PROFILE
 MINERAL POINT ROAD WIDENED SIDEWALK
 CITY OF MADISON

60631225P
PP-30

FILE NAME: C:\P\WORKING\AECOM_LDS20_NA_2019\MEGHAN.MCCARTHY\AECOM\DM\56348\050102_PP-PATH.DWG
LAST PLOT DATE: 2023-08-08
LAYOUT NAME: R (3)



NOTE:
1. SEE CURB RAMP DETAIL SHEETS FOR HORIZONTAL AND VERTICAL INFORMATION

SITE PLAN LEGEND	
	10-INCH CONCRETE PAVEMENT
	X-INCH HMA PAVEMENT, SEE GENERAL NOTES FOR STRUCTURE
	CONCRETE SIDEWALK 5-INCH
	CONCRETE SIDEWALK 7-INCH
	TOPSOIL, SEEDING & EROSION MAT URBAN CLASS I TYPE A
	CURB RAMP DETECTABLE WARNING FIELDS
	TREES (SEE LANDSCAPING PLANS)
	TREE PROTECTION (SEE LANDSCAPING PLANS)
	CONCRETE DRIVEWAY 7-INCH
	CONCRETE CURB & GUTTER XX-INCH TYPE X
	CONCRETE CURB PEDESTRIAN
	BIKE RACK (MOUNTED TO CONCRETE)
	SEE STORM SEWER SCHEDULE
	WALL MODULAR BLOCK GRAVITY
	TEMPORARY LIMITED EASEMENT (TLE)
	PROPOSED RIGHT OF WAY - FEE
	SLOPE INTERCEPTS (SI)

NOTE: LINE WORK SHOWN IN GREY IS FOR INFORMATION ONLY. CONSTRUCTED IN DIFFERENT CONTRACT.

MARK	REVISION	DATE	BY
60631225P	Designed By: AECOM Date: 2023-03-14	1 IN/20 FT	

SITE PLAN: MINERAL POINT ROAD AT HIGH POINT ROAD SOUTH SITE PLANS 60631225P

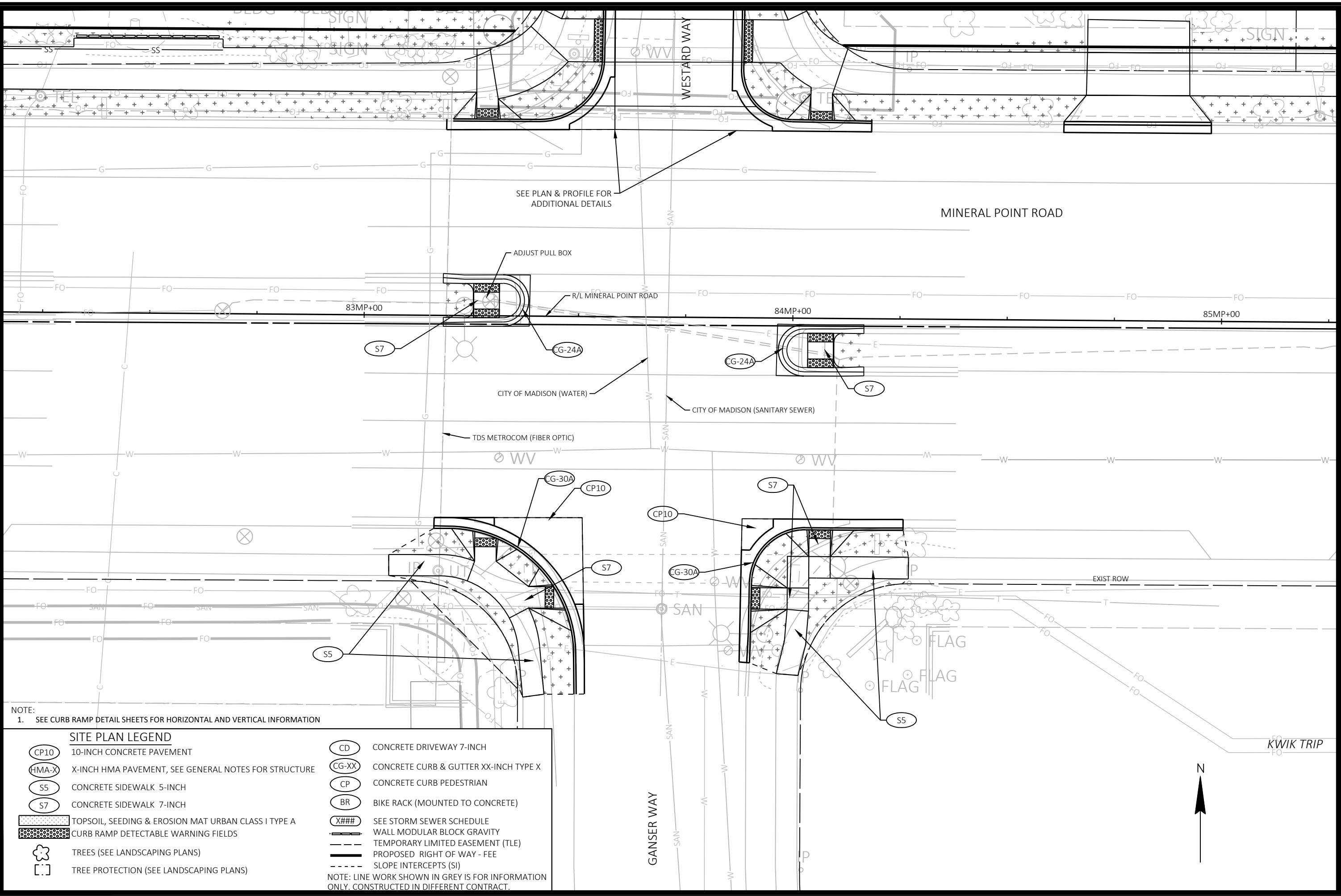
BUS RAPID TRANSIT CITY OF MADISON, DANE COUNTY, WI

CITY OF MADISON CONTRACT NO: 60631225C

60631225P

P2-W

FILE NAME: C:\P\WORKING\AECOM_DS20_NA_2019\MICHAEL.SCHNEIDERZ@AECOM.COM\DM586348\050200-PN-SOUTH RAMP SITE PLANS.DWG
LAYOUT NAME - Plan 1 IN 20 FT
LAST PLOT DATE - 2023-03-14



SEE PLAN & PROFILE FOR ADDITIONAL DETAILS

MINERAL POINT ROAD

83MP+00

84MP+00

85MP+00

CITY OF MADISON (WATER)

CITY OF MADISON (SANITARY SEWER)

TDS METROCOM (FIBER OPTIC)

EXIST ROW

KWIK TRIP

NOTE:
1. SEE CURB RAMP DETAIL SHEETS FOR HORIZONTAL AND VERTICAL INFORMATION

SITE PLAN LEGEND

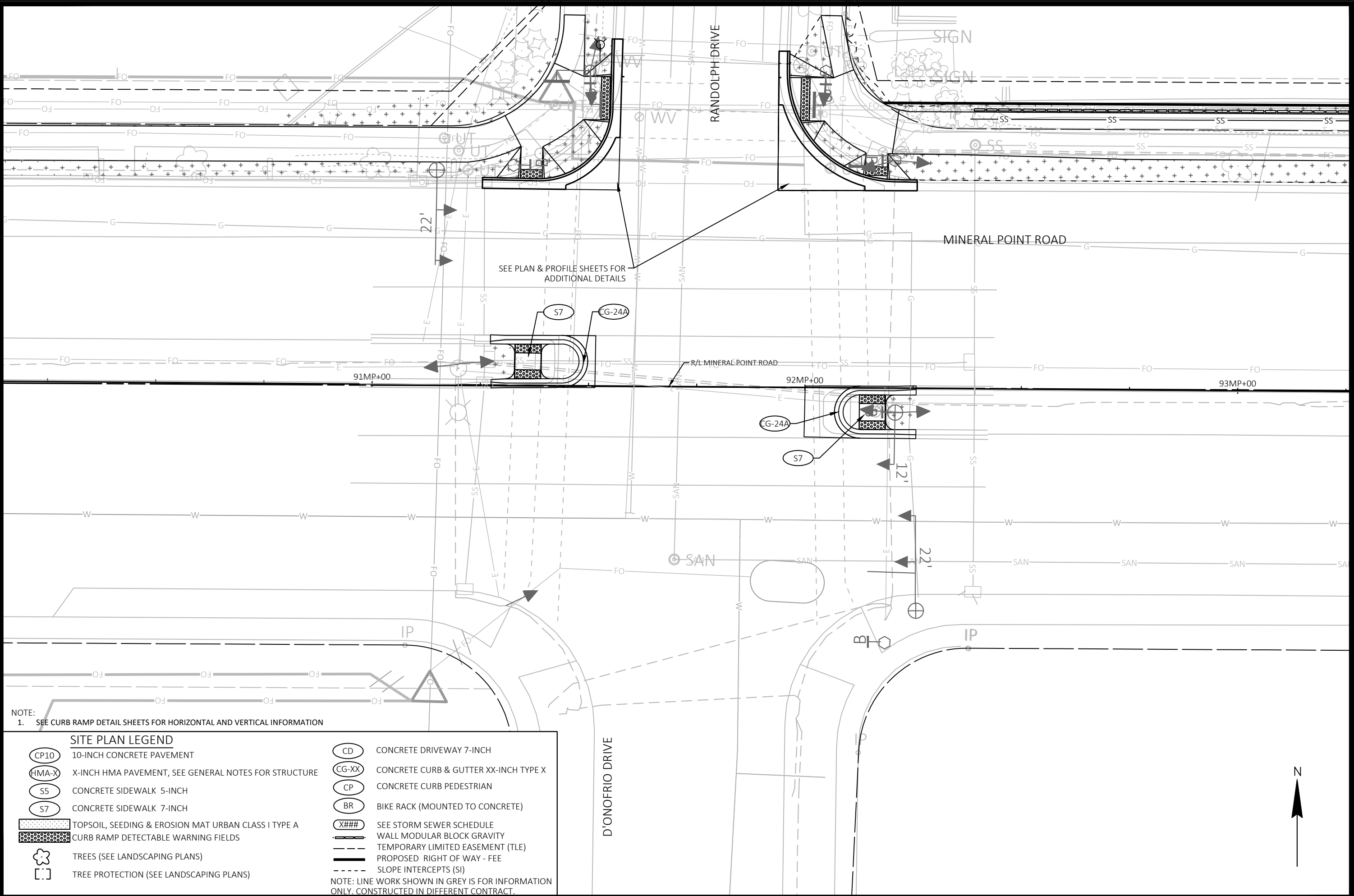
CP10	10-INCH CONCRETE PAVEMENT	CD	CONCRETE DRIVEWAY 7-INCH
HMA-X	X-INCH HMA PAVEMENT, SEE GENERAL NOTES FOR STRUCTURE	CG-XX	CONCRETE CURB & GUTTER XX-INCH TYPE X
S5	CONCRETE SIDEWALK 5-INCH	CP	CONCRETE CURB PEDESTRIAN
S7	CONCRETE SIDEWALK 7-INCH	BR	BIKE RACK (MOUNTED TO CONCRETE)
	TOPSOIL, SEEDING & EROSION MAT URBAN CLASS I TYPE A	X###	SEE STORM SEWER SCHEDULE
	CURB RAMP DETECTABLE WARNING FIELDS		WALL MODULAR BLOCK GRAVITY
	TREES (SEE LANDSCAPING PLANS)		TEMPORARY LIMITED EASEMENT (TLE)
	TREE PROTECTION (SEE LANDSCAPING PLANS)		PROPOSED RIGHT OF WAY - FEE
			SLOPE INTERCEPTS (SI)

NOTE: LINE WORK SHOWN IN GREY IS FOR INFORMATION ONLY. CONSTRUCTED IN DIFFERENT CONTRACT.

60631225P
 SITE PLAN: MINERAL POINT ROAD AT GANSER WAY SOUTH SITE PLANS
 CITY OF MADISON, DANE COUNTY, WI
 BUS RAPID TRANSIT
 CITY OF MADISON
 CONTRACT NO: 60631225C

60631225P
P2-W

MARK	REVISION	DATE	BY



NOTE:
1. SEE CURB RAMP DETAIL SHEETS FOR HORIZONTAL AND VERTICAL INFORMATION

SITE PLAN LEGEND	
	10-INCH CONCRETE PAVEMENT
	X-INCH HMA PAVEMENT, SEE GENERAL NOTES FOR STRUCTURE
	CONCRETE SIDEWALK 5-INCH
	CONCRETE SIDEWALK 7-INCH
	TOPSOIL, SEEDING & EROSION MAT URBAN CLASS I TYPE A
	CURB RAMP DETECTABLE WARNING FIELDS
	TREES (SEE LANDSCAPING PLANS)
	TREE PROTECTION (SEE LANDSCAPING PLANS)
	CONCRETE DRIVEWAY 7-INCH
	CONCRETE CURB & GUTTER XX-INCH TYPE X
	CONCRETE CURB PEDESTRIAN
	BIKE RACK (MOUNTED TO CONCRETE)
	SEE STORM SEWER SCHEDULE
	WALL MODULAR BLOCK GRAVITY
	TEMPORARY LIMITED EASEMENT (TLE)
	PROPOSED RIGHT OF WAY - FEE
	SLOPE INTERCEPTS (SI)

NOTE: LINE WORK SHOWN IN GREY IS FOR INFORMATION ONLY. CONSTRUCTED IN DIFFERENT CONTRACT.

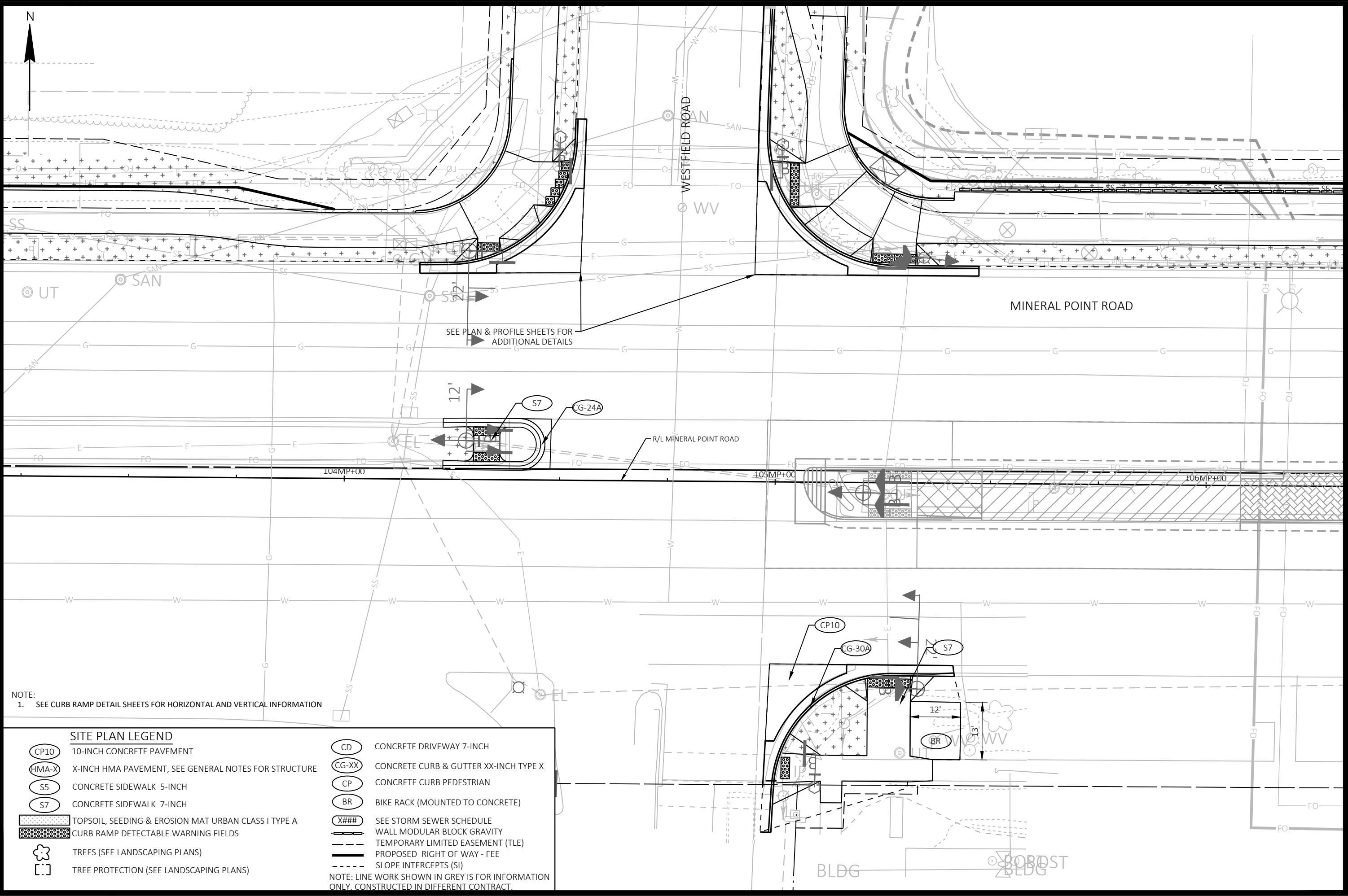
MARK	REVISION	DATE	BY
60631225P	Designed By: AECOM	2023-03-14	

Scale: 1 IN=20 FT

SITE PLAN: MINERAL POINT ROAD AT RANDOLPH DRIVE SOUTH SITE PLANS 60631225P
 CITY OF MADISON, DANE COUNTY, WI
 BUS RAPID TRANSIT
 CONTRACT NO: 60631225C

60631225P

 P2-W



NOTE:
1. SEE CURB RAMP DETAIL SHEETS FOR HORIZONTAL AND VERTICAL INFORMATION

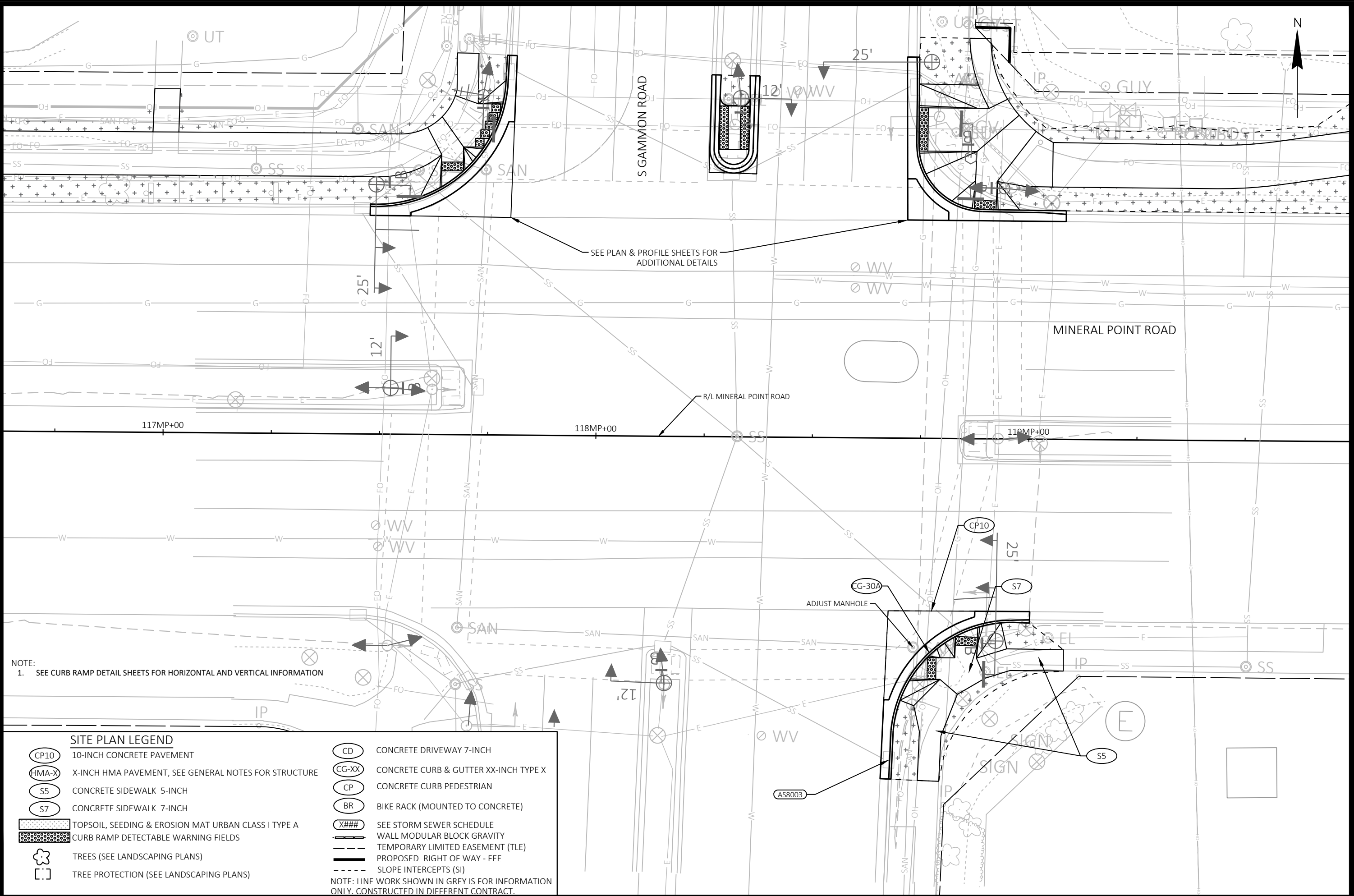
SITE PLAN LEGEND	
	10-INCH CONCRETE PAVEMENT
	X-INCH HMA PAVEMENT, SEE GENERAL NOTES FOR STRUCTURE
	CONCRETE SIDEWALK 5-INCH
	CONCRETE SIDEWALK 7-INCH
	TOPSOIL, SEEDING & EROSION MAT URBAN CLASS I TYPE A
	CURB RAMP DETECTABLE WARNING FIELDS
	TREES (SEE LANDSCAPING PLANS)
	TREE PROTECTION (SEE LANDSCAPING PLANS)
	CONCRETE DRIVEWAY 7-INCH
	CONCRETE CURB & GUTTER XX-INCH TYPE X
	CONCRETE CURB PEDESTRIAN
	BIKE RACK (MOUNTED TO CONCRETE)
	SEE STORM SEWER SCHEDULE
	WALL MODULAR BLOCK GRAVITY
	TEMPORARY LIMITED EASEMENT (TLE)
	PROPOSED RIGHT OF WAY - FEE
	SLOPE INTERCEPTS (SI)

NOTE: LINE WORK SHOWN IN GREY IS FOR INFORMATION ONLY. CONSTRUCTED IN DIFFERENT CONTRACT.

MARK	REVISION	DATE	BY
60631225P	Designed By: AECOM	Date: 2023-03-14	Scale: 1 IN=20 FT

60631225P
 SITE PLAN: MINERAL POINT ROAD AT WESTFIELD ROAD SOUTH SITE PLANS
 CITY OF MADISON, DANE COUNTY, WI
 BUS RAPID TRANSIT
 CONTRACT NO: 60631225C

60631225P
P2-W



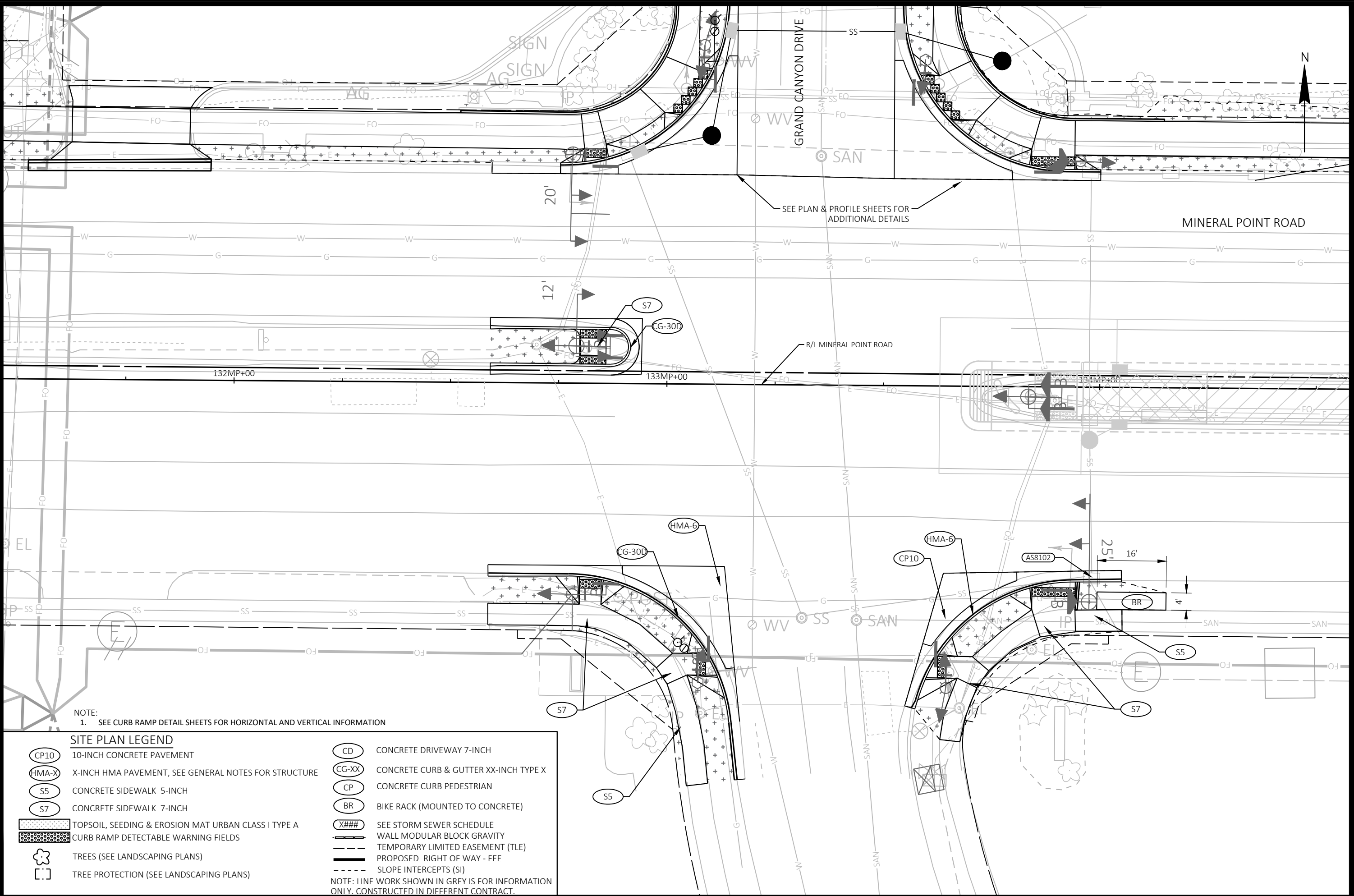
NOTE:
 1. SEE CURB RAMP DETAIL SHEETS FOR HORIZONTAL AND VERTICAL INFORMATION

SEE PLAN & PROFILE SHEETS FOR ADDITIONAL DETAILS

SITE PLAN LEGEND	
CP10	10-INCH CONCRETE PAVEMENT
HMA-X	X-INCH HMA PAVEMENT, SEE GENERAL NOTES FOR STRUCTURE
S5	CONCRETE SIDEWALK 5-INCH
S7	CONCRETE SIDEWALK 7-INCH
	TOPSOIL, SEEDING & EROSION MAT URBAN CLASS I TYPE A
	CURB RAMP DETECTABLE WARNING FIELDS
	TREES (SEE LANDSCAPING PLANS)
	TREE PROTECTION (SEE LANDSCAPING PLANS)
CD	CONCRETE DRIVEWAY 7-INCH
CG-XX	CONCRETE CURB & GUTTER XX-INCH TYPE X
CP	CONCRETE CURB PEDESTRIAN
BR	BIKE RACK (MOUNTED TO CONCRETE)
X###	SEE STORM SEWER SCHEDULE
	WALL MODULAR BLOCK GRAVITY
	TEMPORARY LIMITED EASEMENT (TLE)
	PROPOSED RIGHT OF WAY - FEE
	SLOPE INTERCEPTS (SI)

NOTE: LINE WORK SHOWN IN GREY IS FOR INFORMATION ONLY. CONSTRUCTED IN DIFFERENT CONTRACT.

MARK	REVISION	DATE	BY
60631225P	Designed By: AECOM/Date: 2023-03-14		Scale: 1 IN/20 FT
SITE PLAN: MINERAL POINT ROAD AT S GAMMON ROAD SOUTH SITE PLANS 60631225P CITY OF MADISON, DANE COUNTY, WI BUS RAPID TRANSIT CITY OF MADISON CONTRACT NO: 60631225C			
		60631225P P2-W	



NOTE:
1. SEE CURB RAMP DETAIL SHEETS FOR HORIZONTAL AND VERTICAL INFORMATION

SITE PLAN LEGEND

- | | | | |
|-------|--|-------|---------------------------------------|
| CP10 | 10-INCH CONCRETE PAVEMENT | CD | CONCRETE DRIVEWAY 7-INCH |
| HMA-X | X-INCH HMA PAVEMENT, SEE GENERAL NOTES FOR STRUCTURE | CG-XX | CONCRETE CURB & GUTTER XX-INCH TYPE X |
| S5 | CONCRETE SIDEWALK 5-INCH | CP | CONCRETE CURB PEDESTRIAN |
| S7 | CONCRETE SIDEWALK 7-INCH | BR | BIKE RACK (MOUNTED TO CONCRETE) |
| | TOPSOIL, SEEDING & EROSION MAT URBAN CLASS I TYPE A | X### | SEE STORM SEWER SCHEDULE |
| | CURB RAMP DETECTABLE WARNING FIELDS | | WALL MODULAR BLOCK GRAVITY |
| | TREES (SEE LANDSCAPING PLANS) | | TEMPORARY LIMITED EASEMENT (TLE) |
| | TREE PROTECTION (SEE LANDSCAPING PLANS) | | PROPOSED RIGHT OF WAY - FEE |
| | | | SLOPE INTERCEPTS (SI) |

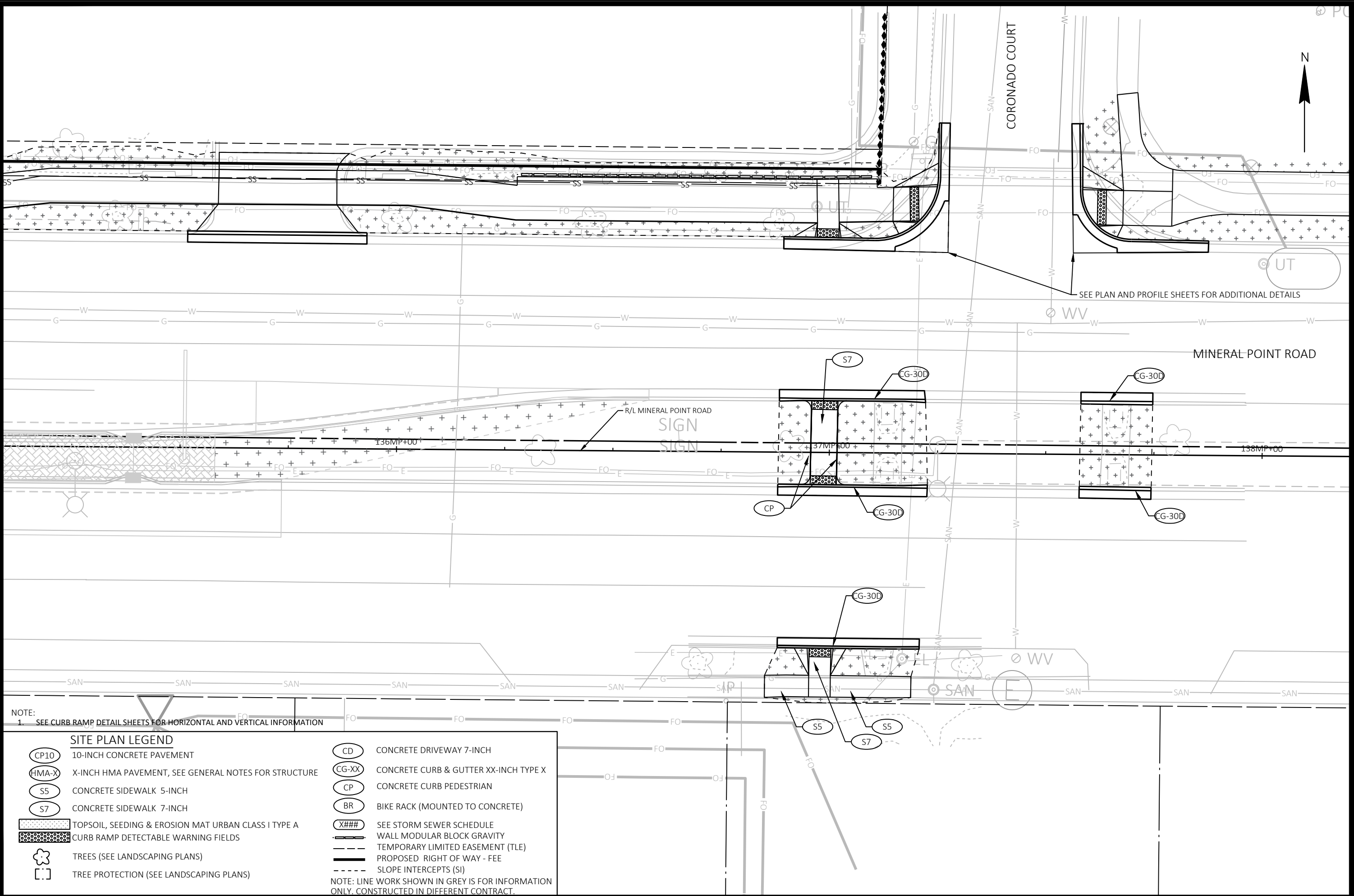
NOTE: LINE WORK SHOWN IN GREY IS FOR INFORMATION ONLY. CONSTRUCTED IN DIFFERENT CONTRACT.

SITE PLAN: MINERAL POINT ROAD AT GRAND CANYON DRIVE SOUTH SITE PLANS 60631225P
 BUS RAPID TRANSIT
 CITY OF MADISON
 CONTRACT NO: 60631225C



60631225P
 P2-W

MARK	REVISION	DATE	BY
60631225P	Designed By: AECOM	Date: 2023-03-14	



NOTE:
 1. SEE CURB RAMP DETAIL SHEETS FOR HORIZONTAL AND VERTICAL INFORMATION

SITE PLAN LEGEND	
	10-INCH CONCRETE PAVEMENT
	X-INCH HMA PAVEMENT, SEE GENERAL NOTES FOR STRUCTURE
	CONCRETE SIDEWALK 5-INCH
	CONCRETE SIDEWALK 7-INCH
	TOPSOIL, SEEDING & EROSION MAT URBAN CLASS I TYPE A
	CURB RAMP DETECTABLE WARNING FIELDS
	TREES (SEE LANDSCAPING PLANS)
	TREE PROTECTION (SEE LANDSCAPING PLANS)
	CONCRETE DRIVEWAY 7-INCH
	CONCRETE CURB & GUTTER XX-INCH TYPE X
	CONCRETE CURB PEDESTRIAN
	BIKE RACK (MOUNTED TO CONCRETE)
	SEE STORM SEWER SCHEDULE
	WALL MODULAR BLOCK GRAVITY
	TEMPORARY LIMITED EASEMENT (TLE)
	PROPOSED RIGHT OF WAY - FEE
	SLOPE INTERCEPTS (SI)

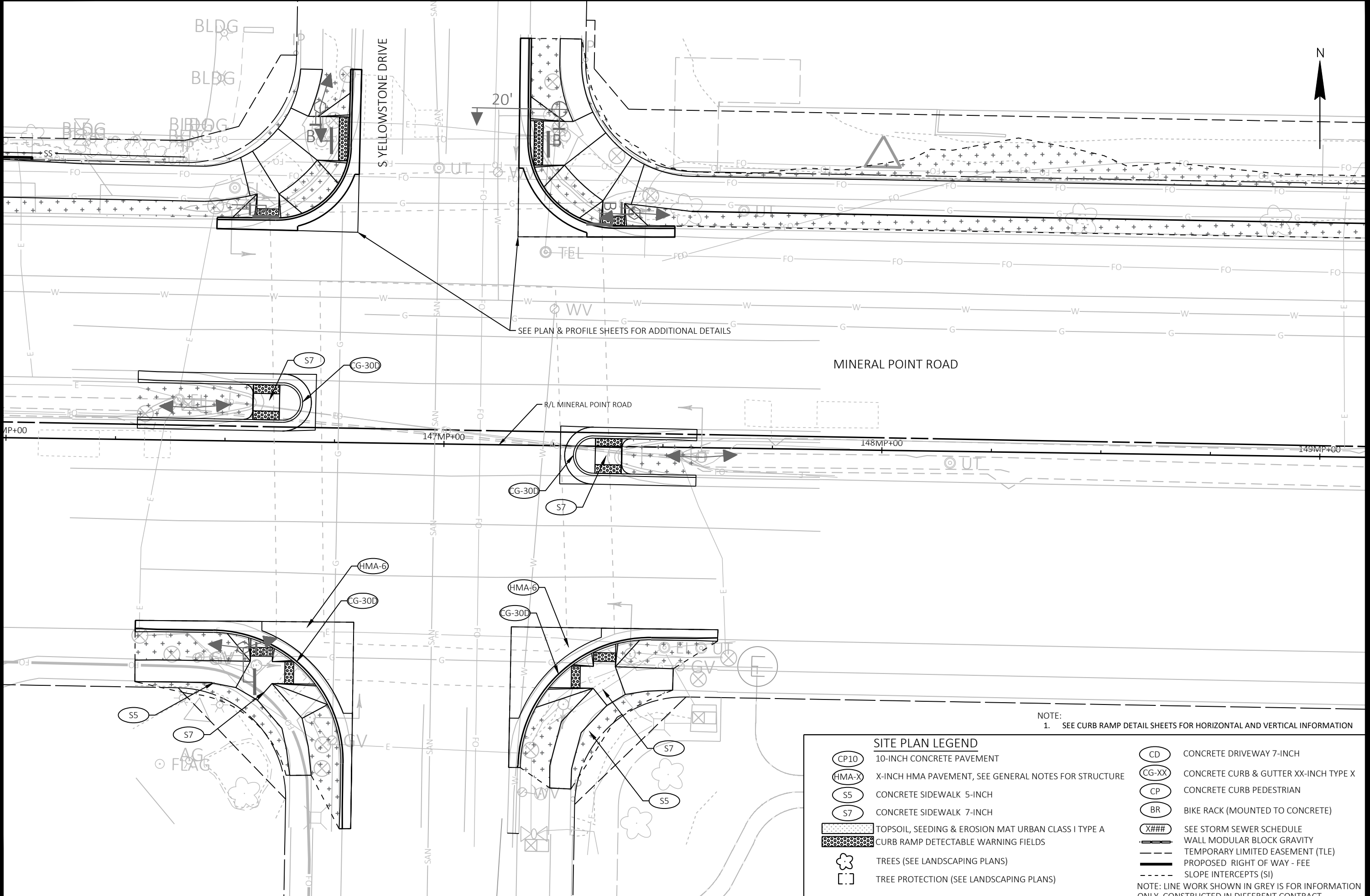
NOTE: LINE WORK SHOWN IN GREY IS FOR INFORMATION ONLY. CONSTRUCTED IN DIFFERENT CONTRACT.

MARK	REVISION	DATE	BY
60631225P	Designed By: AECOM	2023-03-14	Scale: 1 IN=20 FT

SITE PLAN: MINERAL POINT ROAD AT CORONADO COURT SOUTH SITE PLANS 60631225P
 BUS RAPID TRANSIT CITY OF MADISON, DANE COUNTY, WI
 CITY OF MADISON CONTRACT NO: 60631225C

60631225P
 P2-W

FILE NAME: C:\P\WORKING\AECOM_LDS20_NA_2019\MICHAEL.SCHNEIDERZ@AECOM.COM\DM586348\050200-PN-SOUTH RAMP SITE PLANS.DWG
 LAYOUT NAME - Plan 1 IN 20 FT (5.5) LAST PLOT DATE - 2023-03-14



MARK	REVISION	DATE	BY
60631225P	Designed By: AECOM Date: 2023-03-14		

SITE PLAN: MINERAL POINT ROAD AT S YELLOWSTONE DRIVE SOUTH SITE PLANS 60631225P
 CITY OF MADISON, DANE COUNTY, WI
 BUS RAPID TRANSIT
 CONTRACT NO: 60631225C

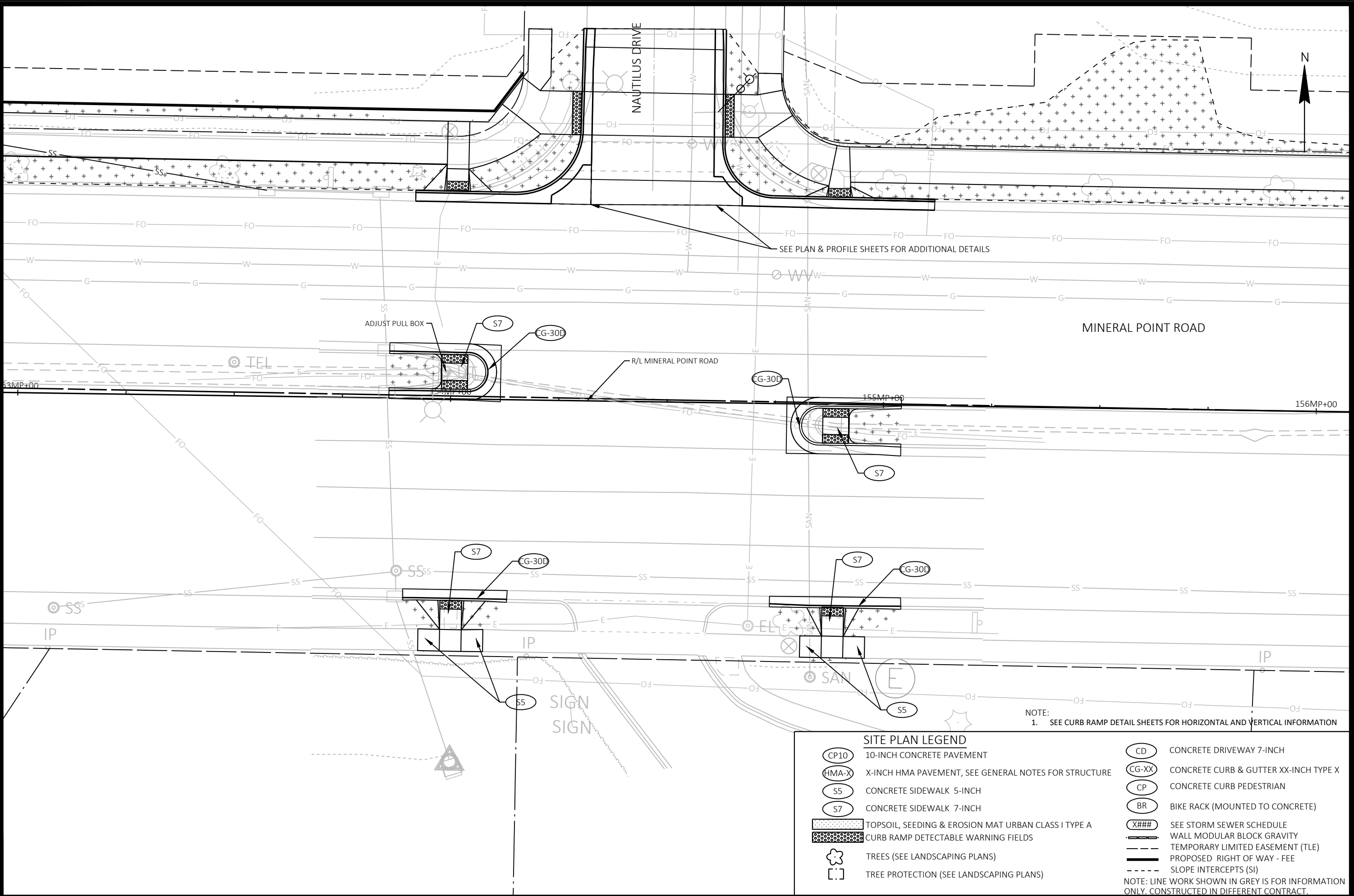


60631225P
P2-W

NOTE:
1. SEE CURB RAMP DETAIL SHEETS FOR HORIZONTAL AND VERTICAL INFORMATION

SITE PLAN LEGEND	
	10-INCH CONCRETE PAVEMENT
	X-INCH HMA PAVEMENT, SEE GENERAL NOTES FOR STRUCTURE
	CONCRETE SIDEWALK 5-INCH
	CONCRETE SIDEWALK 7-INCH
	TOPSOIL, SEEDING & EROSION MAT URBAN CLASS I TYPE A
	CURB RAMP DETECTABLE WARNING FIELDS
	TREES (SEE LANDSCAPING PLANS)
	TREE PROTECTION (SEE LANDSCAPING PLANS)
	CONCRETE DRIVEWAY 7-INCH
	CONCRETE CURB & GUTTER XX-INCH TYPE X
	CONCRETE CURB PEDESTRIAN
	BIKE RACK (MOUNTED TO CONCRETE)
	SEE STORM SEWER SCHEDULE
	WALL MODULAR BLOCK GRAVITY
	TEMPORARY LIMITED EASEMENT (TLE)
	PROPOSED RIGHT OF WAY - FEE
	SLOPE INTERCEPTS (SI)

NOTE: LINE WORK SHOWN IN GREY IS FOR INFORMATION ONLY. CONSTRUCTED IN DIFFERENT CONTRACT.



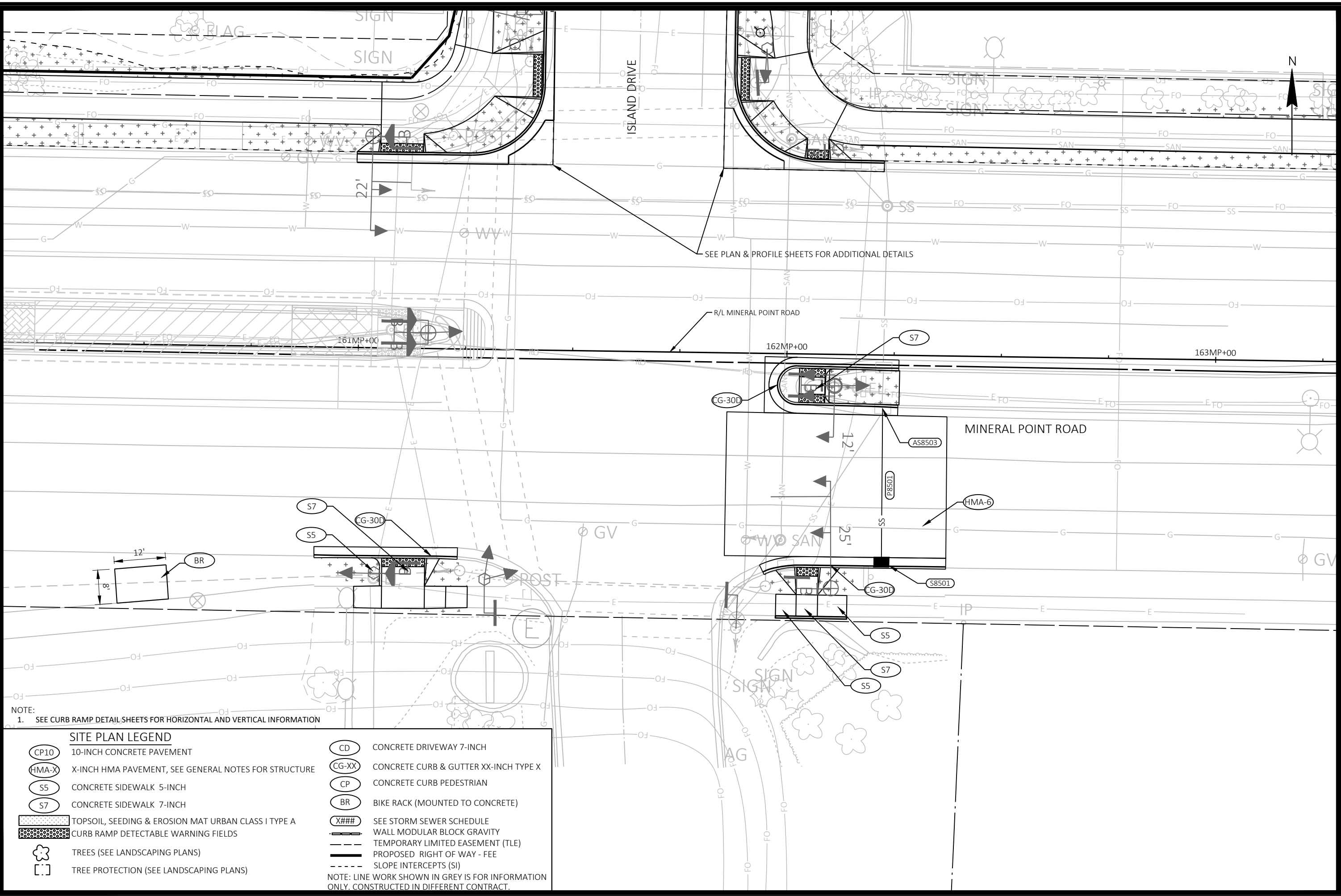
SEE PLAN & PROFILE SHEETS FOR ADDITIONAL DETAILS

NOTE:
1. SEE CURB RAMP DETAIL SHEETS FOR HORIZONTAL AND VERTICAL INFORMATION

SITE PLAN LEGEND	
CP10	10-INCH CONCRETE PAVEMENT
HMA-X	X-INCH HMA PAVEMENT, SEE GENERAL NOTES FOR STRUCTURE
S5	CONCRETE SIDEWALK 5-INCH
S7	CONCRETE SIDEWALK 7-INCH
	TOPSOIL, SEEDING & EROSION MAT URBAN CLASS I TYPE A
	CURB RAMP DETECTABLE WARNING FIELDS
	TREES (SEE LANDSCAPING PLANS)
	TREE PROTECTION (SEE LANDSCAPING PLANS)
CD	CONCRETE DRIVEWAY 7-INCH
CG-XX	CONCRETE CURB & GUTTER XX-INCH TYPE X
CP	CONCRETE CURB PEDESTRIAN
BR	BIKE RACK (MOUNTED TO CONCRETE)
X###	SEE STORM SEWER SCHEDULE
	WALL MODULAR BLOCK GRAVITY
	TEMPORARY LIMITED EASEMENT (TLE)
	PROPOSED RIGHT OF WAY - FEE
	SLOPE INTERCEPTS (SI)
NOTE: LINE WORK SHOWN IN GREY IS FOR INFORMATION ONLY. CONSTRUCTED IN DIFFERENT CONTRACT.	

60631225P CITY OF MADISON, DANE COUNTY, WI CONTRACT NO: 60631225C	60631225P CITY OF MADISON BUS RAPID TRANSIT CITY OF MADISON 60631225P P2-W
---	---

FILE NAME: C:\P\WORKING\AECOM_DS20_NA_2019\MICHAEL.SCHNEIDERZ@AECOM.COM\DM586348\050200-PN-SOUTH RAMP SITE PLANS.DWG
 LAYOUT NAME - Plan 1 IN 20 FT (6.5) LAST PLOT DATE - 2023-03-14



NOTE:
 1. SEE CURB RAMP DETAIL SHEETS FOR HORIZONTAL AND VERTICAL INFORMATION

SITE PLAN LEGEND	
	10-INCH CONCRETE PAVEMENT
	X-INCH HMA PAVEMENT, SEE GENERAL NOTES FOR STRUCTURE
	CONCRETE SIDEWALK 5-INCH
	CONCRETE SIDEWALK 7-INCH
	TOPSOIL, SEEDING & EROSION MAT URBAN CLASS I TYPE A
	CURB RAMP DETECTABLE WARNING FIELDS
	TREES (SEE LANDSCAPING PLANS)
	TREE PROTECTION (SEE LANDSCAPING PLANS)
	CONCRETE DRIVEWAY 7-INCH
	CONCRETE CURB & GUTTER XX-INCH TYPE X
	CONCRETE CURB PEDESTRIAN
	BIKE RACK (MOUNTED TO CONCRETE)
	SEE STORM SEWER SCHEDULE
	WALL MODULAR BLOCK GRAVITY
	TEMPORARY LIMITED EASEMENT (TLE)
	PROPOSED RIGHT OF WAY - FEE
	SLOPE INTERCEPTS (SI)

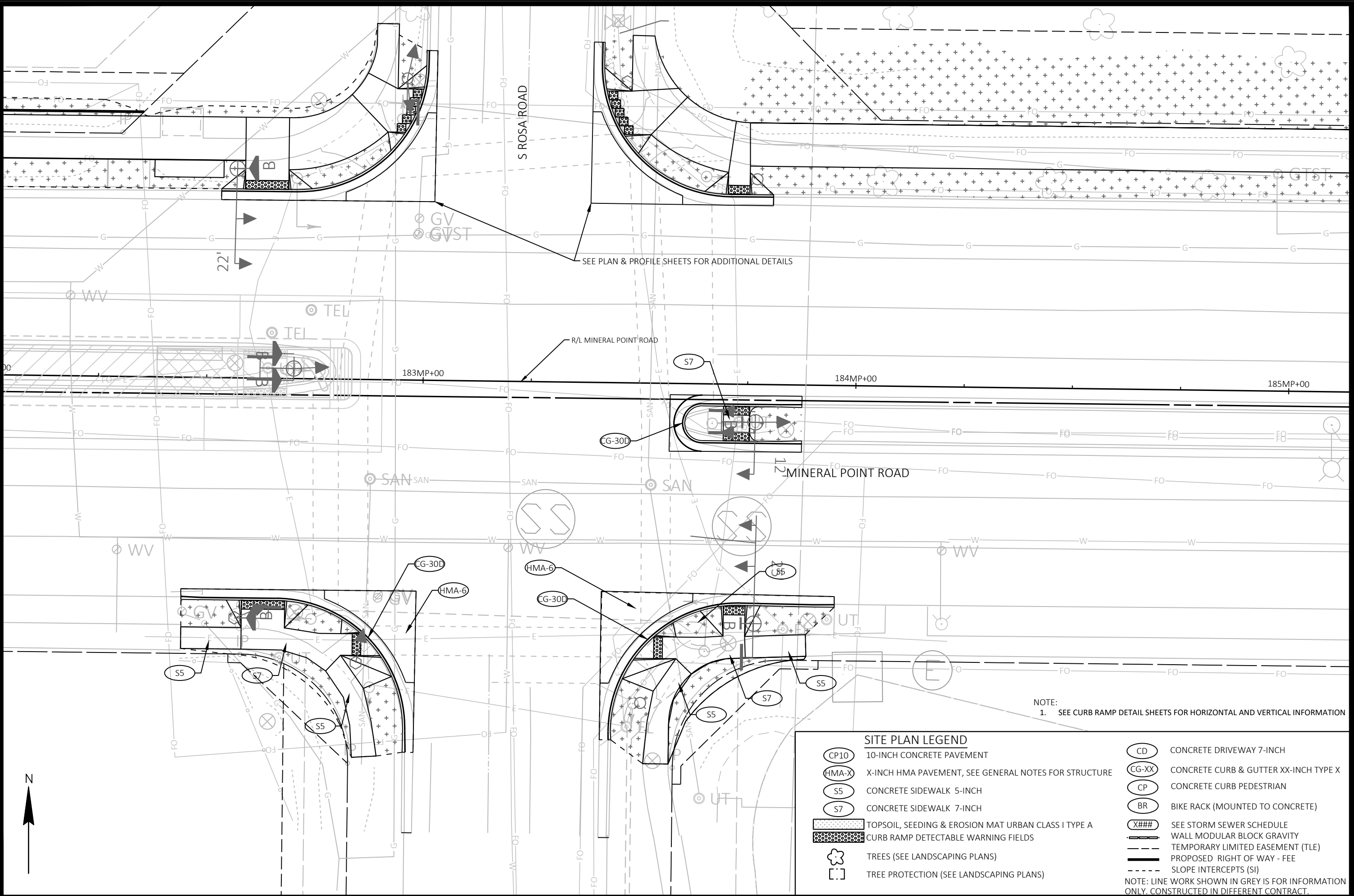
NOTE: LINE WORK SHOWN IN GREY IS FOR INFORMATION ONLY. CONSTRUCTED IN DIFFERENT CONTRACT.

60631225P
 CITY OF MADISON, DANE COUNTY, WI
 CONTRACT NO: 60631225C



60631225P
 P2-W

MARK	REVISION	DATE	BY
60631225P	Designed By: AECOM	2023-03-14	



SEE PLAN & PROFILE SHEETS FOR ADDITIONAL DETAILS

NOTE:
1. SEE CURB RAMP DETAIL SHEETS FOR HORIZONTAL AND VERTICAL INFORMATION

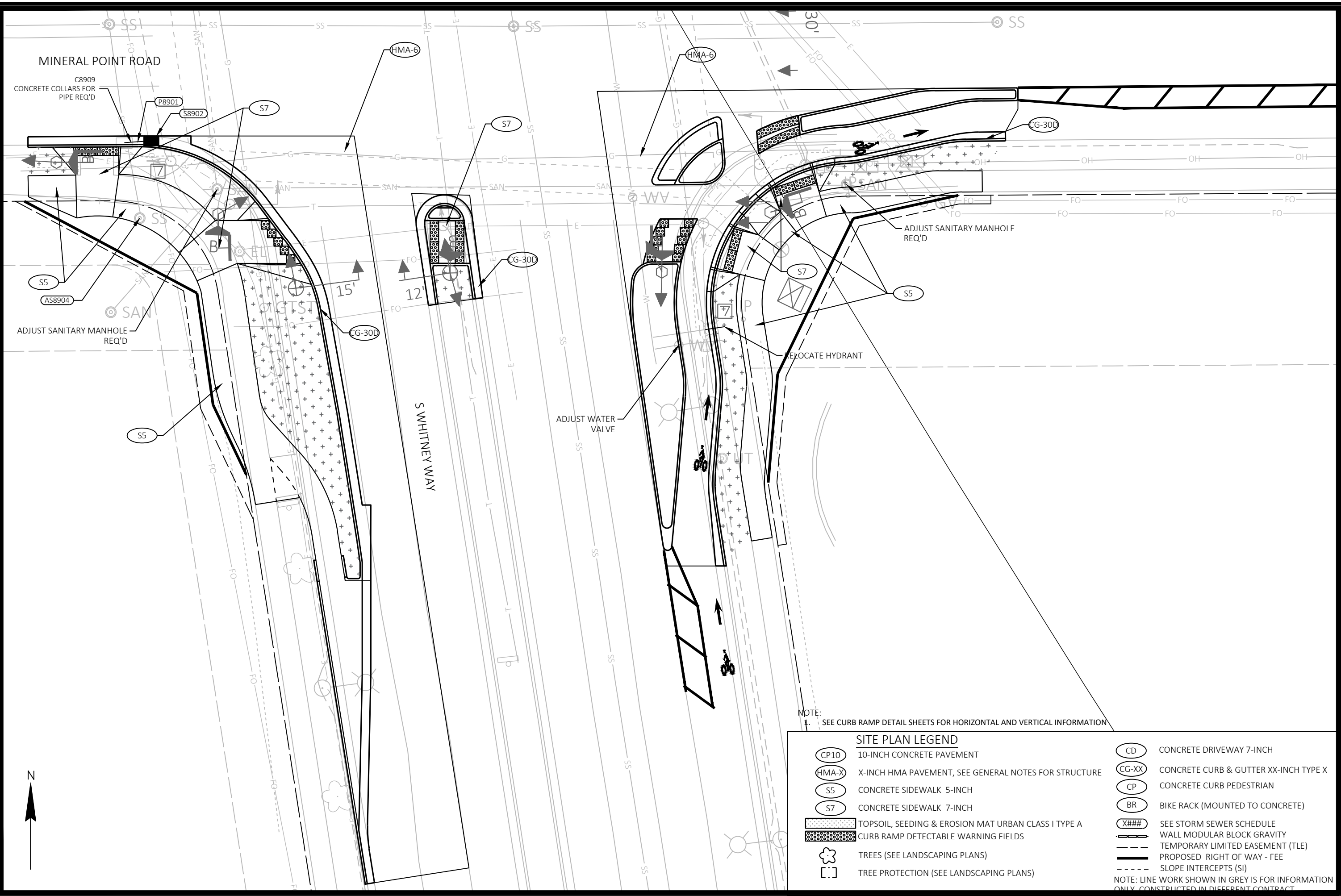
SITE PLAN LEGEND	
CP10	10-INCH CONCRETE PAVEMENT
HMA-X	X-INCH HMA PAVEMENT, SEE GENERAL NOTES FOR STRUCTURE
S5	CONCRETE SIDEWALK 5-INCH
S7	CONCRETE SIDEWALK 7-INCH
[Pattern]	TOPSOIL, SEEDING & EROSION MAT URBAN CLASS I TYPE A
[Pattern]	CURB RAMP DETECTABLE WARNING FIELDS
[Symbol]	TREES (SEE LANDSCAPING PLANS)
[Symbol]	TREE PROTECTION (SEE LANDSCAPING PLANS)
CD	CONCRETE DRIVEWAY 7-INCH
CG-XX	CONCRETE CURB & GUTTER XX-INCH TYPE X
CP	CONCRETE CURB PEDESTRIAN
BR	BIKE RACK (MOUNTED TO CONCRETE)
X###	SEE STORM SEWER SCHEDULE
[Symbol]	WALL MODULAR BLOCK GRAVITY
[Symbol]	TEMPORARY LIMITED EASEMENT (TLE)
[Symbol]	PROPOSED RIGHT OF WAY - FEE
[Symbol]	SLOPE INTERCEPTS (SI)

NOTE: LINE WORK SHOWN IN GREY IS FOR INFORMATION ONLY. CONSTRUCTED IN DIFFERENT CONTRACT.

60631225P
 CITY OF MADISON, DANE COUNTY, WI
 BUS RAPID TRANSIT
CITY OF MADISON
 60631225P
 P2-W

MARK	DESIGNED BY: AECOM	DATE	BY
60631225P	60631225P	2023-03-14	60631225P
REVISION	DATE	BY	

FILE NAME: C:\P\WORKING\AECOM_DS20_NA_2019\MICHAEL.SCHNEIDERZ@AECOM.COM\DM586348\050200-PN-SOUTH RAMP SITE PLANS.DWG
 LAYOUT NAME - Plan 1 IN 20 FT (8)
 LAST PLOT DATE - 2023-03-14



NOTE:
1. SEE CURB RAMP DETAIL SHEETS FOR HORIZONTAL AND VERTICAL INFORMATION

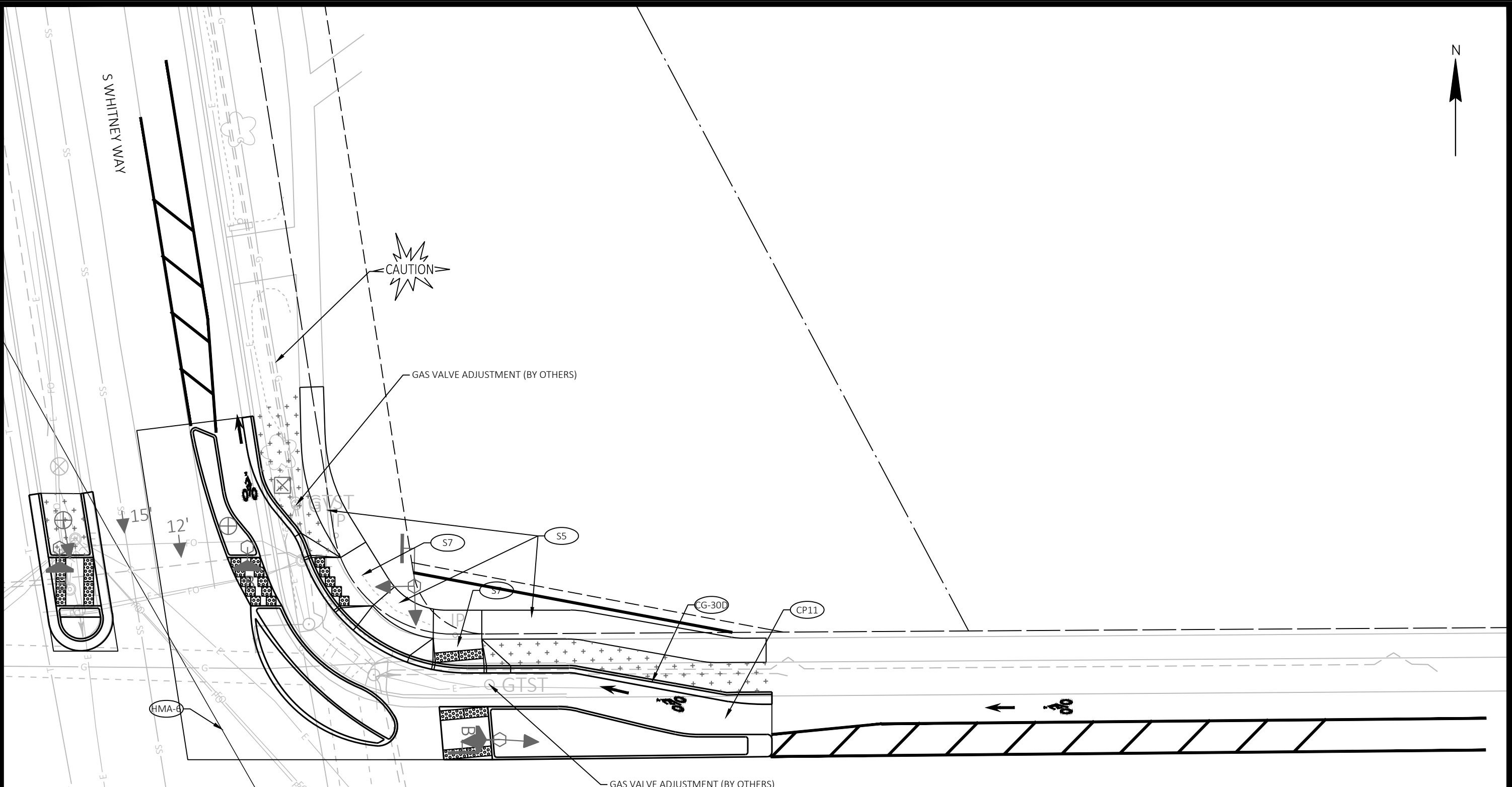
SITE PLAN LEGEND	
(CP10)	10-INCH CONCRETE PAVEMENT
(HMA-X)	X-INCH HMA PAVEMENT, SEE GENERAL NOTES FOR STRUCTURE
(S5)	CONCRETE SIDEWALK 5-INCH
(S7)	CONCRETE SIDEWALK 7-INCH
[Pattern]	TOPSOIL, SEEDING & EROSION MAT URBAN CLASS I TYPE A
[Pattern]	CURB RAMP DETECTABLE WARNING FIELDS
[Symbol]	TREES (SEE LANDSCAPING PLANS)
[Symbol]	TREE PROTECTION (SEE LANDSCAPING PLANS)
(CD)	CONCRETE DRIVEWAY 7-INCH
(CG-XX)	CONCRETE CURB & GUTTER XX-INCH TYPE X
(CP)	CONCRETE CURB PEDESTRIAN
(BR)	BIKE RACK (MOUNTED TO CONCRETE)
(X###)	SEE STORM SEWER SCHEDULE
[Symbol]	WALL MODULAR BLOCK GRAVITY
[Symbol]	TEMPORARY LIMITED EASEMENT (TLE)
[Symbol]	PROPOSED RIGHT OF WAY - FEE
[Symbol]	SLOPE INTERCEPTS (SI)

NOTE: LINE WORK SHOWN IN GREY IS FOR INFORMATION ONLY. CONSTRUCTED IN DIFFERENT CONTRACT

SITE PLAN: MINERAL POINT ROAD AT S WHITNEY WAY SOUTH SITE PLANS 60631225P
 BUS RAPID TRANSIT CITY OF MADISON, DANE COUNTY, WI
 CITY OF MADISON CONTRACT NO: 60631225C

60631225P
P2-W

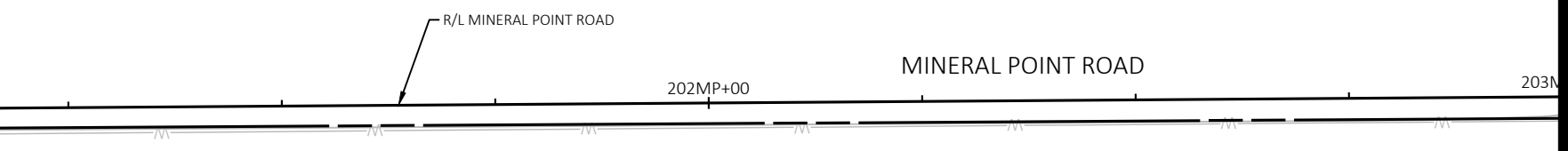
MARK	REVISION	DATE	BY
60631225P	Designed By: AECOM/Date: 2023-03-14		



NOTE:
 1. SEE CURB RAMP DETAIL SHEETS FOR HORIZONTAL AND VERTICAL INFORMATION

SITE PLAN LEGEND	
CP10	10-INCH CONCRETE PAVEMENT
HMA-X	X-INCH HMA PAVEMENT, SEE GENERAL NOTES FOR STRUCTURE
S5	CONCRETE SIDEWALK 5-INCH
S7	CONCRETE SIDEWALK 7-INCH
[Pattern]	TOPSOIL, SEEDING & EROSION MAT URBAN CLASS I TYPE A
[Pattern]	CURB RAMP DETECTABLE WARNING FIELDS
[Symbol]	TREES (SEE LANDSCAPING PLANS)
[Symbol]	TREE PROTECTION (SEE LANDSCAPING PLANS)
CD	CONCRETE DRIVEWAY 7-INCH
CG-XX	CONCRETE CURB & GUTTER XX-INCH TYPE X
CP	CONCRETE CURB PEDESTRIAN
BR	BIKE RACK (MOUNTED TO CONCRETE)
X###	SEE STORM SEWER SCHEDULE
[Symbol]	WALL MODULAR BLOCK GRAVITY
[Symbol]	TEMPORARY LIMITED EASEMENT (TLE)
[Symbol]	PROPOSED RIGHT OF WAY - FEE
[Symbol]	SLOPE INTERCEPTS (SI)

NOTE: LINE WORK SHOWN IN GREY IS FOR INFORMATION ONLY. CONSTRUCTED IN DIFFERENT CONTRACT.



MARK	REVISION	DATE	BY
60631225P	Designed By: AECOM	2023-03-14	60631225P

SITE PLAN: MINERAL POINT ROAD AT S WHITNEY WAY SOUTH SITE PLANS 60631225P
 BUS RAPID TRANSIT CITY OF MADISON, DANE COUNTY, WI
 CITY OF MADISON CONTRACT NO: 60631225C



60631225P
 P2-W

STORM SEWER SCHEDULE

PROPOSED STORM STRUCTURES

STRUC. NO	STATION	LOCATION (OFFSET)	TYPE/CASTING	TOP OF CASTING	E.I	DEPTH	NOTES
SITE 72 - WIDENED SIDEWALK - A							
S7201	73+19.48	LT 41.67	SADDLED INLET TYPE I/SALVAGE CASTING	1061.69	1056.93	4.76	USE CASTING FROM IN2355-014
C7201	67+84.71	LT 85.42	CONNECTION		1052.72		STORM SEWER TAP; CONNECT PIPE UNDERDRAIN TO EXISTING STRUCTURE
C7202	73+19.48	LT 44.55	CONNECTION		1056.93		CONCRETE COLLARS FOR PIPE REQ'D
C7203	73+19.48	LT 39.18	CONNECTION		1057.10		CONCRETE COLLARS FOR PIPE REQ'D
SITE 73 - WIDENED SIDEWALK - B							
S7301	73+60.59	LT 42.49	2X3/SALVAGE CASTING	1061.91	1058.85	3.06	USE CASTING FROM IN2355-017
C7301	73+48.16	LT 42.38	CONNECTION		1058.79		STORM SEWER TAP
C7302	73+33.10	LT 35.83	CONNECTION		1057.88		CONCRETE COLLARS FOR PIPE REQ'D
C7303	75+74.95	LT 46.79	CONNECTION		1060.12		STORM SEWER TAP; CONNECT PIPE UNDERDRAIN TO EXISTING STRUCTURE
C7304	75+74.95	LT 48.32	CONNECTION		1060.12		STORM SEWER TAP; CONNECT PIPE UNDERDRAIN TO EXISTING STRUCTURE
SITE 74 - WIDENED SIDEWALK - C							
S7401	79+68.89	RT 49.46	2X3/SALVAGE CASTING	1068.03	1064.75	3.28	USE CASTING FROM IN2456-025
S7402	79+38.61	RT 43.85	4-FT/J-S	1067.50	1064.36	3.14	FLAT TOP SLAB REQ'D
C7401	79+58.39	RT 49.72	CONNECTION		1064.64		STORM SEWER TAP
C7402	79+38.61	RT 37.27	CONNECTION		1064.36		CONCRETE COLLARS FOR PIPE REQ'D
C7403	80+14.08	LT 46.86	CONNECTION		1065.99		STORM SEWER TAP; CONNECT PIPE UNDERDRAIN TO EXISTING STRUCTURE
SITE 76 - WIDENED SIDEWALK - E							
C7601	93+60.53	LT 62.71	CONNECTION		1070.61		STORM SEWER TAP; CONNECT PIPE UNDERDRAIN TO EXISTING STRUCTURE
C7602	93+80.40	LT 62.71	CONNECTION		1070.61		STORM SEWER TAP; CONNECT PIPE UNDERDRAIN TO EXISTING STRUCTURE
C7603	95+36.68	LT 56.52	CONNECTION		1069.03		STORM SEWER TAP; CONNECT PIPE UNDERDRAIN TO EXISTING STRUCTURE
SITE 78 - WIDENED SIDEWALK - G							
S7801	104+98.13	LT 111.64	2X3/SALVAGE CASTING	1061.49	1057.00	4.49	USE CASTING FROM IN2555-024
C7801	104+98.05	LT 105.63	CONNECTION		1056.88		CONCRETE COLLARS FOR PIPE REQ'D
C7802	105+56.31	LT 68.88	CONNECTION		1056.45		CONCRETE COLLARS FOR PIPE REQ'D
SITE 79 - WIDENED SIDEWALK - H							
S7901	113+02.73	LT 50.64	2X3/SALVAGE CASTING	1046.07	1040.20	5.87	USE CASTING FROM IN2655-020
C7901	113+02.40	LT 62.64	CONNECTION		1040.09		STORM SEWER TAP
SITE 80 - WIDENED SIDEWALK - I							
S8001	132+93.22	LT 53.53	2X3/SALVAGE CASTING	1039.97	1037.23	2.74	USE CASTING FROM IN2855-001
S8002	133+09.92	LT 57.46	4-FT/J-S	1040.39	1037.32	3.07	FLAT TOP SLAB REQ'D
S8003	133+14.38	LT 81.75	2X3/SALVAGE CASTING	1040.62	1037.62	3.00	USE CASTING FROM IN2855-011
SITE 81 - WIDENED SIDEWALK - J							
S8101	133+53.32	LT 81.8	2X3/SALVAGE CASTING	1041.22	1038.85	2.37	USE CASTING FROM IN2888-003
S8102	133+76.91	LT 75.21	4-FT/J-S	1042.30	1039.05	3.25	FLAT TOP SLAB REQ'D
C8101	133+76.91	LT 77.95	CONNECTION		1039.05		CONCRETE COLLARS FOR PIPE REQ'D
C8102	134+35.50	LT 49.44	CONNECTION		1040.13		STORM SEWER TAP; CONNECT PIPE UNDERDRAIN TO EXISTING STRUCTURE

PROPOSED STORM PIPES

PIPE NO.	FROM (DISCH.)	TO (INLET)	DISCH. E.I.	INLET E.I.	PLAN (PAY) LGTH (FT)	PIPE LGTH (FT)	SLOPE %	PIPE SIZE (IN)	PIPE TYPE	NOTES
SITE 72 - WIDENED SIDEWALK - A										
P7201	P7202	-	1057.38	1058.70	79	78.17	1.69%	6	SDR 35	
P7202	P7203	P7201	1054.98	1057.38	142	141.25	1.70%	6	SDR 35	
P7203	P7204	P7202	1053.88	1054.98	66	65.15	1.69%	6	SDR 35	
P7204	AS7201	P7203	1052.72	1053.88	69	68.04	1.70%	6	SDR 35	
SITE 73 - WIDENED SIDEWALK - B										
P7301	AS7301	S7301	1058.79	1058.85	11	10.94	0.50%	12	RCP C-III	
P7302	C7302	AS7301	1057.88	1058.69	15	14.28	5.11%	12	RCP C-III	
P7303	P7304	-	1061.08	1061.40	65	64.09	0.50%	6	SDR 35	
P7304	AS7302	P7303	1060.12	1061.08	36	35.17	2.60%	6	SDR 35	
P7305	P7306	-	1061.12	1062.30	238	237.4	0.50%	6	SDR 35	
P7306	AS7302	P7305	1060.12	1061.12	21	20.3	4.59%	6	SDR 35	
SITE 74 - WIDENED SIDEWALK - C										
P7401	AS7402	S7401	1064.64	1064.75	8	7.52	1.05%	12	RCP C-III	
P7402	S7402	AS7402	1064.46	1064.64	17	16.99	0.88%	12	RCP C-III	
P7403	P7404	P7405	1067.16	1071.13	99	98.01	4.05%	6	SDR 35	
P7404	AS7403	P7403	1065.99	1067.16	57	56.77	2.00%	6	SDR 35	
P7405	P7403	-	1071.13	1073.72	99	98.63	2.63%	6	SDR 35	
SITE 76 - WIDENED SIDEWALK - E										
P7601	C7601	-	1070.61	1074.74	133	132.87	3.11%	6	SDR 35	
P7602	C7602	-	1070.61	1071.10	99	98.1	0.50%	6	SDR 35	
P7603	P7604	-	1069.12	1069.78	66	65.86	1.00%	6	SDR 35	
P7604	AS7602	P7603	1069.03	1069.12	8	7.42	1.00%	6	SDR 35	
SITE 78 - WIDENED SIDEWALK - G										
P7801	AS7801	S7801	1056.88	1057.00	5	4.66	1.51%	12	RCP C-III	
P7802	C7802	-	1056.45	1057.13	136	135.04	0.50%	6	SDR 35	
SITE 79 - WIDENED SIDEWALK - H										
P7901	AS7902	S7901	1040.09	1040.20	12	11.03	1.02%	12	RCP C-III	
SITE 80 - WIDENED SIDEWALK - I										
P8001	S8001	S8002	1037.23	1037.32	14	13.63	0.53%	12	RCP C-III	
P8002	S8002	S8003	1037.42	1037.62	22	21.21	0.81%	12	RCP C-III	
SITE 81 - WIDENED SIDEWALK - J										
P8101	S8101	S8102	1038.90	1039.05	22	21.45	0.61%	12	RCP C-III	
P8102	S8003	S8101	1038.44	1038.85	37	36.92	1.05%	12	RCP C-III	
P8103	P8104	-	1043.05	1049.38	181	180.56	3.51%	6	SDR 35	
P8104	AS8103	P8103	1040.13	1043.05	82	81.6	3.51%	6	SDR 35	

REVISION	DATE	BY

60631225P
CITY OF MADISON, DANE COUNTY, WI
CONTRACT NO: 60631225C

STRUCTURES TABLE
BUS RAPID TRANSIT
CITY OF MADISON
CITY OF MADISON WISCONSIN

60631225P
P44-E

STORM SEWER SCHEDULE

PROPOSED STORM STRUCTURES

STRUC. NO	STATION	LOCATION (OFFSET)	TYPE/CASTING	TOP OF CASTING	E.I	DEPTH	NOTES
SITE 83 - WIDENED SIDEWALK - L							
C8301	153+46.48	LT 47.55	CONNECTION		1011.70		STORM SEWER TAP; CONNECT PIPE UNDERDRAIN TO EXISTING STRUCTURE
SITE 85 - WIDENED SIDEWALK - N							
S8501	162+22.71	RT 48.3	2X3/SALVAGE CASTING	1011.81	1008.76	3.05	USE CASTING FROM IN3056-005
C8501	162+22.45	RT 17.28	CONNECTION		1008.56		STORM SEWER TAP
SITE 89 - WIDENED SIDEWALK - R							
S8901	199+26.14	LT 37.3	SADDLED INLET TYPE I/SALVAGE CASTING	990.05	986.52	3.53	USE CASTING FROM IN3355-009
S8902	199+44.99	RT 48.26	2X3/SALVAGE CASTING	989.38	985.36	4.02	USE CASTING FROM IN3356-027
S8903	190+08.33	LT 29.16	SADDLED INLET TYPE I/Z	1040.00	1035.90	4.10	USE CASTING FROM IN3255-004
S8904	193+46.66	LT 22.87	SADDLED INLET TYPE I/SALVAGE CASTING	1022.82	1019.87	2.95	USE CASTING FROM IN3255-005
S8905	196+34.92	LT 30.35	2X3/SALVAGE CASTING	1005.92	1002.90	3.02	USE CASTING FROM IN3255-002
S8906	197+44.31	LT 30.85	SADDLED INLET TYPE I/SALVAGE CASTING	999.00	992.07	6.93	USE CASTING FROM IN3355-013
C8901	199+26.14	LT 33.98	CONNECTION		986.52		CONCRETE COLLARS FOR PIPE REQ'D
C8902	199+24.66	LT 48.5	CONNECTION		986.38		CONCRETE COLLARS FOR PIPE REQ'D
C8903	190+04.94	LT 41.36	CONNECTION		1035.97		STORM SEWER TAP; CONNECT PIPE UNDERDRAIN TO EXISTING STRUCTURE
C8904	190+08.33	LT 24.21	CONNECTION		1035.90		CONCRETE COLLARS FOR PIPE REQ'D
C8905	193+46.66	LT 17.34	CONNECTION		1019.87		CONCRETE COLLARS FOR PIPE REQ'D
C8906	196+34.75	LT 33.99	CONNECTION		1002.80		STORM SEWER TAP
C8907	197+44.45	LT 30.85	CONNECTION		992.07		CONCRETE COLLARS FOR PIPE REQ'D
C8908	197+44.31	LT 25.81	CONNECTION		992.08		CONCRETE COLLARS FOR PIPE REQ'D
C8909	199+41.77	RT 48.63	CONNECTION		985.30		CONCRETE COLLARS FOR PIPE REQ'D
C8910	190+08.33	LT 35.5	CONNECTION		1035.90		CONCRETE COLLARS FOR PIPE REQ'D

PROPOSED STORM PIPES

PIPE NO.	FROM (DISCH.)	TO (INLET)	DISCH. E.I.	INLET E.I.	PLAN (PAY) LGTH (FT)	PIPE LGTH (FT)	SLOPE %	PIPE SIZE (IN)	PIPE TYPE	NOTES
SITE 82 - WIDENED SIDEWALK - K										
P8201	P8202	-	1050.89	1054.22	199	198.63	1.68%	6	SDR 35	
P8202	P8203	P8201	1047.77	1050.89	187	186.38	1.67%	6	SDR 35	
P8203	P8204	P8202	1045.17	1047.77	155	154.9	1.68%	6	SDR 35	
P8204	P8205	P8203	1044.53	1045.17	39	38.08	1.68%	6	SDR 35	
P8205	DAYLIGHT	P8204	1043.57	1044.53	171	170.14	0.56%	6	SDR 35	
SITE 83 - WIDENED SIDEWALK - L										
P8301	P8302	-	1015.71	1016.90	75	74.89	1.59%	6	SDR 35	
P8302	AS8303	P8301	1011.70	1015.71	107	106.7	3.71%	6	SDR 35	
SITE 85 - WIDENED SIDEWALK - N										
P8501	AS8503	P8301	1008.56	1008.76	34	33.82	0.55%	12	RCP C-III	
SITE 89 - WIDENED SIDEWALK - R										
P8901	RS8902	P8301	985.30	985.36	4	3.32	0.95%	12	RCP C-III	
P8902	RS8901	P8302	987.04	987.11	6	5.56	0.98%	12	RCP C-III	
P8904	AS8901	P8303	1002.80	1002.90	4	3.79	1.53%	12	RCP C-III	
P8905	P8906	-	1039.14	1042.12	78	77.93	3.82%	6	SDR 35	
P8906	AS8903	P8905	1035.90	1039.14	13	12.69	23.75%	6	SDR 35	
P8907	P8908	-	1035.26	1039.14	70	69.07	5.62%	6	SDR 35	
P8908	P8909	P8907	1020.11	1035.26	270	269.03	5.63%	6	SDR 35	
P8909	S8904	P8908/P8910	1019.87	1020.11	19	18.35	1.24%	6	SDR 35	
P8910	P8909	-	1020.11	1020.25	26	25.45	0.55%	6	SDR 35	

REVISION	DATE	BY
MARK	2023-03-08	60631225P
Designed By: AECOM Date: 2023-03-08		
Scale: 1"=20 FT		

60631225P
 CITY OF MADISON, DANE COUNTY, WI
CONTRACT NO: 60631225C



STRUCTURES TABLE

BUS RAPID TRANSIT

CITY OF MADISON

60631225P

P44-E

STORM SEWER SCHEDULE

ADJUST STORM STRUCTURES

STRUC. NO	STATION	LOCATION (OFFSET)	TYPE	NOTES
SITE 72 - WIDENED SIDEWALK - A				
AS7201	67+84.71	LT 85.91	4-FT/J-S	AS2355-060
AS7202	72+81.89	LT 64.32	4-FT/H-S	IN2355-051
SITE 73 - WIDENED SIDEWALK - B				
AS7301	73+48.16	LT 42.26	2X3/H-S	IN2355-018
AS7302	75+74.95	LT 43.83	2X3/NEENAH R-3382	IN2355-022
AS7303	73+32.79	LT 33.71	4-FT/J-S	AS2355-016
SITE 74 - WIDENED SIDEWALK - C				
AS7401	79+49.35	LT 44.01	2X3/H-S	IN2455-026
AS7402	79+58.39	RT 49.41	2X3/H-S	IN2456-026
AS7403	80+14.08	LT 44.44	2X3/H-S	IN2455-025
AS7404	78+54.29	RT 75.74	2X3/H-S	IN2456-016
AS7405	79+06.61	RT 73.72	2X3/H-S	IN2456-028
AS7406	79+06.08	RT 77.86	2X3/H-S	IN2456-027
SITE 75 - WIDENED SIDEWALK - D				
AS7501	91+25.56	LT 46.82	2X3/H-S	IN2455-023
AS7502	91+25.64	LT 10.23	2X3/H-S	IN2455-008
AS7503	91+25.98	LT 0.52	2X3/H-S	IN2456-011
AS7504	91+27.06	LT 5.82	3X3/MS	IN2455-011
SITE 76 - WIDENED SIDEWALK - E				
AS7601	92+38.96	LT 56.31	4-FT/J	AS2555-009
AS7602	95+32.65	LT 56.52	4-FT/J	AS2555-008
AS7603	97+84.38	LT 48.22	2X3/H-S	IN2555-017
AS7604	97+85.35	LT 57.42	4-FT/J	AS2555-007
AS7605	6+30.95	LT 14.32	2X3/H-S	IN2555-012
SITE 77 - WIDENED SIDEWALK - F				
AS7701	103+19.02	LT 58.46	4-FT/J	AS2555-003
AS7702	104+21.70	LT 49.41	2X3/H-S	IN2555-020
SITE 78 - WIDENED SIDEWALK - G				
AS7801	104+97.95	LT 104.01	2X3/H-S	IN2555-023
AS7802	105+40.72	LT 56.08	4-FT/J	AS2655-016
AS7803	108+28.35	LT 58	4-FT/J-S	AS2655-012
AS7804	108+29.55	LT 50.25	2X3/NEENAH R-3382	IN2655-017
AS7805	111+17.30	LT 58.84	2X3/H	IN2655-018
SITE 79 - WIDENED SIDEWALK - H				
AS7901	111+78.59	LT 59.22	6-FT/J-S	AS2655-019; ROTATE MH TOP TO RELOCATED CASTING OUT OF THE CURBLINE; CONTRACTOR TO FIELD VERIFY
AS7902	113+02.30	LT 61.67	2X3/H-S	IN2655-020/J-S; SWAP STRUCTURE CASTING; CONTRACTOR TO FIELD VERIFY STRUCTURE SIZE
AS7903	115+27.64	LT 63.56	4-FT/J	AS2655-003
AS7904	117+21.10	LT 61.08	5-FT/J	AS2655-027
AS7905	117+58.68	LT 60.96	4-FT/J	AS2655-002
AS7906	117+45.46	LT 52.11	2X3/H-S	IN2655-022
AS7907	117+79.41	LT 83.86	2X3/H-S	IN2655-023

ADJUST STORM STRUCTURES

STRUC. NO	STATION	LOCATION (OFFSET)	TYPE	NOTES
SITE 80 - WIDENED SIDEWALK - I				
AS8001	118+30.74	LT 60.54	2X3/NEENAH R-3382	IN2655-024
AS8002	118+73.11	LT 81.17	2X3/H-S	IN2755-014
AS8003	118+68.20	RT 74.41	2X3/H-S	IN2756-055
AS8004	125+09.17	LT 78.1	2X3/NEENAH R-3382	PRIVATE INLET - VEL MEMORIAL HIGH SCHOOL
AS8005	131+41.89	LT 49.86	2X3/H-S	IN2755-022
AS8006	131+60.79	LT 65.65	2X3/H-S	PRIVATE INLET - CAPITOL PETROL
AS8007	124+66.36	LT 70.06	4-FT/J	AS2755-007
SITE 81 - WIDENED SIDEWALK - J				
AS8101	133+97.72	LT 49.49	2X3/H-S	IN2855-004
AS8102	133+98.45	RT 43.86	2X3/H-S	IN2856-010
AS8103	134+35.50	LT 48.07	2X3/H-S	IN2855-006
SITE 83 - WIDENED SIDEWALK - L				
AS8301	153+84.95	LT 11.66	2X3/H-S	IN2955-006
AS8302	153+85.21	LT 0.9	2X3/H-S	IN2956-022
AS8303	153+56.85	LT 47.55	2X3/H-S	IN2955-008
AS8304	153+87.97	RT 44.42	2X3/H-S	IN2956-020
SITE 85 - WIDENED SIDEWALK - N				
AS8501	162+14.85	LT 44.46	2X3/H-S	IN3055-001
AS8502	162+22.58	RT 2.67	2X3/H-S	IN3056-003
AS8503	162+22.47	RT 12.49	2X3/H-S	IN3056-004
AS8504	165+69.34	LT 54.18	4-FT/J-S	AS3055-004
AS8505	165+95.18	LT 67.92	2X3/H-S	WEST SIDE OF CREDIT UNION WAY AND MINERAL
AS8506	166+24.67	LT 67.43	2X3/H-S	EAST SIDE OF CREDIT UNION WAY AND MINERAL
SITE 86 - WIDENED SIDEWALK - O				
AS8601	167+25.25	LT 53.31	4-FT/J-S	AS3055-005
AS8602	171+69.96	LT 51.95	4-FT/J-S	AS3155-001
SITE 87 - WIDENED SIDEWALK - P				
AS8701	174+24.76	LT 53.31	4-FT/J-S	AS3155-003
AS8702	173+87.40	LT 64.62	2X3/H-S	SUMMIT CREDIT UNION WEST SIDE
AS8703	174+16.67	LT 65.18	2X3/H-S	SUMMIT CREDIT UNION EAST SIDE
SITE 89 - WIDENED SIDEWALK - R				
AS8901	196+34.54	LT 36.86	4-FT/J-S	AS3255-001
AS8902	197+44.45	LT 38.39	4-FT/J-S	AS3355-012
AS8903	190+04.94	LT 35.5	2X3//H-S	IN3255-004/J-S; SWAP STRUCTURE CASTING
AS8904	199+42.16	RT 66.29	3-FT/J-S	IN3356-026

MARK	REVISION	DATE	BY
60631225P	2023-03-08		
Designed By: AECOM			
Scale: 1"=20 FT			

60631225P
 CITY OF MADISON, DANE COUNTY, WI
CONTRACT NO: 60631225C



60631225P

P44-E

STORM SEWER SCHEDULE

REMOVE STORM STRUCTURES

STRUC. NO	STATION	LOCATION (OFFSET)	TYPE	NOTES
SITE 72 - WIDENED SIDEWALK - A				
RS7201	73+07.71	LT 65.79	2X3/H-S	IN2355-014
SITE 73 - WIDENED SIDEWALK - B				
RS7301	73+33.11	LT 42.2	2X3/H-S	IN2355-017
SITE 74 - WIDENED SIDEWALK - C				
RS7401	79+38.72	RT 49.64	2X3/H-S	IN2456-025
SITE 78 - WIDENED SIDEWALK - G				
RS7801	104+98.82	LT 118.53	2X3/H	IN2555-024
SITE 80 - WIDENED SIDEWALK - I				
RS8001	133+07.69	LT 66.84	2X3/H-S	IN2855-011
RS8002	132+90.45	LT 53.1	2X3/H-S	IN2855-001
SITE 81 - WIDENED SIDEWALK - J				
RS8101	133+60.29	LT 66.05	2X3/H-S	IN2888-003
SITE 85 - WIDENED SIDEWALK - N				
RS8501	162+00.39	RT 49.34	2X3/H-S	IN3056-005
SITE 89 - WIDENED SIDEWALK - R				
RS8901	199+24.91	LT 44.86	2X3/H-S	IN3355-010
RS8902	199+38.69	RT 48.63	2X3/H-S	IN3356-027
RS8904	193+46.12	LT 36.4	2X3/H-S	IN3255-005
RS8905	196+36.37	LT 43.9	2X3/H-S	IN3255-002
RS8906	197+43.66	LT 44.32	2X3/H-S	IN3355-013

REMOVE STORM PIPES

PIPE NO.	REMOVE FROM	REMOVE TO	LGTH (FT)	PAID (Y/N)	PAY LGTH (FT)	PIPE SIZE (IN)	PIPE TYPE	NOTES
SITE 73 - WIDENED SIDEWALK - B								
RP7302	AS7301	RS7301	13.56	Y	14	12	RCP C-III	
SITE 74 - WIDENED SIDEWALK - C								
RP7401	RS7401	S7402	2.81	Y	3	15	RCP C-III	
RP7402	AS7402	RS7401	16.69	Y	17	12	RCP C-III	
SITE 78 - WIDENED SIDEWALK - G								
RP7801	S7801	RS7801	3.91	Y	4	12	RCP C-III	
SITE 80 - WIDENED SIDEWALK - I								
RP8001	RS8002	RS8001	18.81	Y	19	12	RCP C-III	
SITE 81 - WIDENED SIDEWALK - J								
RP8101	RS8101	S8102	16.08	Y	17	12	RCP C-III	
SITE 89 - WIDENED SIDEWALK - R								
RP8901	S8904	RS8904	13.54	Y	14	12	RCP C-III	
RP8902	AS8901	RS8905	7.28	Y	8	12	RCP C-III	
RP8903	AS8902	RS8906	5.98	Y	6	12	RCP C-III	
RP8904	S8901	RS8901	7.66	Y	8	12	RCP C-III	

ABANDON STORM PIPES

PIPE NO.	FROM (DNSTR)	TO (UPSTR)	LENGTH (FT)	PIPE SIZE (IN)	PIPE TYPE	PAID (Y/N)	NOTES
SITE 73 - WIDENED SIDEWALK - B							
AP7301	AS7202	RS7201	26	12	RCP C-III	Y	
SITE 80 - WIDENED SIDEWALK - I							
AP8001	RS8001	RS8101	50	12	RCP C-III	Y	
SITE 85 - WIDENED SIDEWALK - N							
AP8501	AS8503	RS8501	43	12	RCP C-III	Y	

MARK	REVISION	DATE	BY
Designed By: AECOM	2023-03-08	60631225P	Scale: 1"=20 FT

60631225P
 CITY OF MADISON, DANE COUNTY, WI
 CONTRACT NO: 60631225C



60631225P
P44-E

SANITARY SEWER SCHEDULE

Adjust Sanitary Structures

GIS NAME	STATION	LOCATION (OFFSET)	EX. RIM ELEV	PROP. RIM ELEV	OWNER	NOTE
SITE 76 - WIDENED SIDEWALK - E						
SAS2555-004	95+21.14	LT 64.48	1072.62	1072.90	MAD	EAST OF RANDOLPH DR
SITE 78 - WIDENED SIDEWALK - G						
SAS2655-001	105+45.40	LT 70.23	1062.12	1061.73	MAD	EAST OF S WESTFIELD RD
SAS2655-007	111+19.59	LT 76.46	1049.21	1049.21	MAD	WEST OF UW HEALTH ENTRANCE
SITE 79 - WIDENED SIDEWALK - H						
MH12-176	117+74.17	LT 61.29	1039.87	1039.89	MMSD	NORTHWEST OF S GAMMON RD IN ROADWAY
SAS2655-005	117+44.47	LT 70.41	1040.77	1040.58	MAD	NORTHWEST OF S GAMMON RD
SITE 80 - WIDENED SIDEWALK - I						
MH12-174	118+73.62	RT 48.42	1039.48	1039.48	MMSD	SOUTHEAST OF S GAMMON RD IN ROADWAY
SITE 85 - WIDENED SIDEWALK - N						
SAS3055-006	166+55.62	LT 60.95	1021.97	1022.01	MAD	EAST OF CREDIT UNION WAY
SAS3055-007	164+65.10	LT 62.51	1016.79	1016.77	MAD	NORTHEAST HOMESTEAD SHOPPES DRIVEWAY
SAS3055-008	164+44.43	LT 48.63	1016.62	1016.40	MAD	SOUTHWEST HOMESTEAD SHOPPES DRIVEWAY
SAS3056-001	161+99.07	RT 43.46	1011.41	1011.41	MAD	NORTHEAST OF ISLAND DR IN ROADWAY
SAS3055-009	162+00.37	LT 50.11	1011.17	1011.25	MAD	EAST OF ISLAND DR
SITE 89 - WIDENED SIDEWALK - R						
SAS3355-016	199+28.73	LT 150.43	987.43	987.43	MAD	NORTHWEST OF S WHITNEY WAY
SAS3356-002	201+07.05	RT 59.62	987.35	987.26	MAD	SOUTHEAST OF S WHITNEY WAY
SAS3356-001	199+60.26	RT 59.64	989.30	989.29	MAD	SOUTHWEST OF S WHITNEY WAY

MARK	REVISION	DATE	BY
60631225P	2023-03-06		

60631225P
 CITY OF MADISON, DANE COUNTY, WI
 CONTRACT NO: 60631225C



60631225P
 P44-E

UTILITY LINE OPENING SCHEDULE

UTILITY LINE OPENEINGS (ULOs)

ULO NO.	STATION	LOCATION (OFFSET)	TYPE	UTILITY DEPTH (FT)	NOTES
MAIN PACKAGE					
1	80+50 MP	RT 1	FO (TDS)	-	UTILITY NOT PRESENT NEAR STAKED LOCATIONS PER LOCATOR, NO ULO PERFORMED
2	80+59 MP	RT 11	FO (WIN)	-	UTILITY NOT PRESENT NEAR STAKED LOCATIONS PER LOCATOR, NO ULO PERFORMED
2A	118+75 MP	LT 84	Gas (MG&E)	7.9	
3	134+05 MP	RT 5	FO/E package (MG&E Elec)	1.1	AT ULO 3, 1" PVC ENCOUNTERED AT 1.1-FT AND ASPHALT ENCOUNTERED AT 3.4-FT.
4	135+39 MP	RT 5	FO (Madison TE Duct Pact)	2.4	
5	199+20 MP	RT 5	Water (Madison)	>5.5	NO UTILITY ENCOUNTERED
6	199+20 MP	LT 9	Electric (MG&E)	2.3	
7	199+20 MP	LT 14	Telephone (AT&T WI)	2.4	AT ULO 7, HIT ELECTRICAL CONCRETE DUCT PACT. DEPTH PROVIDED IS TO CONCRETE DUCT PACT.
7A	60+35 WW	RT 1	Gas (MG&E)	4.6	
8	78+44 WW	LT 2	Telephone (AT&T WI)	5.9	
9	78+44 WW	RT 12	FO/E package (MG&E, AT&T)	3.5	
10	78+44 WW	RT 43	Water (Madison)	5.2	
11	314+60 UC	LT 46	Water (Madison)	>5.5	NO UTILITY ENCOUNTERED
11B	364+25 UC	RT 11	Box Culvert	3.4	AT ULO 11B, ASPHALT ENCOUNTERED BENEATH SURFICIAL GRANULAR MATERIAL. UTILITY DEPTH PROVIDED FROM TOP OF GRANULAR MATERIAL. UTILITY IS 2.8 BELOW ASPHALT SURFACE.
15	208+43	RT 23	Gas (MG&E)	4.8	
19	404+86 SQN	LT 2	Water (Madison)	>6.5	STRAND ON SITE TO RECORD ULO LOCATION AND OFFSETS; NO UTILITY ENCOUNTERED
20	406+06 SQN	LT 11	Water (Madison)	>6.5	STRAND ON SITE TO RECORD ULO LOCATION AND OFFSETS; NO UTILITY ENCOUNTERED
20A	406+06 SQN	LT 4	Gas (MG&E)	2.7	STRAND ON SITE TO RECORD ULO LOCATION AND OFFSETS
20B	404+27 SQN	LT 4	Gas (MG&E)	3.4	STRAND ON SITE TO RECORD ULO LOCATION AND OFFSETS; ULO 20B - MG&E ELECTRIC PACT LOCATED AT 5.0-FT
21	404+27 SQN	LT 9	Water (Madison)	>5.5	STRAND ON SITE TO RECORD ULO LOCATION AND OFFSETS; NO UTILITY ENCOUNTERED
22	404+27 SQN	LT 18	Electric (City of Madison)	2.9	STRAND ON SITE TO RECORD ULO LOCATION AND OFFSETS
22A	235+80 WA	LT 56	Gas (MG&E)	2.9	STRAND ON SITE TO RECORD ULO LOCATION AND OFFSETS
24	328+76 WA	RT 6	FO package (City of Madison)	2.8	STRAND ON SITE TO RECORD ULO LOCATION AND OFFSETS
25	454+60 WA	LT 59	Electric (MG&E)	1.8	STRAND ON SITE TO RECORD ULO LOCATION AND OFFSETS
26	457+25 WA	RT 62	FO/E package (City of Madison)	2.5	STRAND ON SITE TO RECORD ULO LOCATION AND OFFSETS
27	457+87 WA	RT 62	FO/E package (City of Madison)	2.5	STRAND ON SITE TO RECORD ULO LOCATION AND OFFSETS

UTILITY LINE OPENEINGS (ULOs)

ULO NO.	STATION	LOCATION (OFFSET)	TYPE	UTILITY DEPTH (FT)	NOTES
WIDENED SIDEWALK					
28	1A+75	LT 12	FO (City Madison)	>4.5	NO UTILITY ENCOUNTERED
29	2A+75	LT 12	FO (City Madison)	>4.5	NO UTILITY ENCOUNTERED
32	2B+20	LT 11	FO (Everstream)	-	ORIGINALLY INTENDED FOR UNINSTALLED EVERSTREAM FO AND EXISTING UTILITY LOCATED UNDER STAKED AREA OR NO LOCATING DONE
35	4B+25	LT 11	FO (Everstream)	-	ORIGINALLY INTENDED FOR UNINSTALLED EVERSTREAM FO AND EXISTING UTILITY LOCATED UNDER STAKED AREA OR NO LOCATING DONE
37	5B+70	LT 10	FO (Everstream)	-	ORIGINALLY INTENDED FOR UNINSTALLED EVERSTREAM FO AND EXISTING UTILITY LOCATED UNDER STAKED AREA OR NO LOCATING DONE
38	2C+00	LT 12	FO (Everstream)	-	ORIGINALLY INTENDED FOR UNINSTALLED EVERSTREAM FO AND EXISTING UTILITY LOCATED UNDER STAKED AREA OR NO LOCATING DONE
39	2C+75	LT 10	FO (Everstream)	-	ORIGINALLY INTENDED FOR UNINSTALLED EVERSTREAM FO AND EXISTING UTILITY LOCATED UNDER STAKED AREA OR NO LOCATING DONE
40	3C+75	LT 10	FO (Everstream)	-	ORIGINALLY INTENDED FOR UNINSTALLED EVERSTREAM FO AND EXISTING UTILITY LOCATED UNDER STAKED AREA OR NO LOCATING DONE
41	1E+00	LT 11	FO (Charter, Everstream)	1.8	
42	2E+00	LT 11	FO (Charter, Everstream)	2.2	
43	2E+75	LT 11	FO (Charter, Everstream)	1.3	
44	3E+50	LT 11	FO (Charter, Everstream)	1.7	CONCRETE (POSSIBLE MH) AT 1.3-FT FOR ULO 44
45	0G+80	LT 14	FO (USIC Fiber)	2.8	
46	1G+00	RT 6	FO/E package (MG&E Elec)	3.9	LOCATION #46 ASSUMED TO BE ENCASED IN CONCRETE. LOCATION UNDER CURB. DEPTH PROVIDED IS TO GUTTER LINE ELEVATION
47	1G+00	LT 1	Gas (MG&E)	2.2	CONCRETE (POSSIBLE MH) AT 1.5-FT AT ULO 47
48	1G+10	LT 12	FO (USIC Fiber)	5.5	
51	2G+25	LT 13	FO (USIC Fiber)	6.2	
52	2J+32	RT 1	FO (AT&T)	2.6	
53	3J+25	LT 11	FO (MCI or USIC Fiber)	>4.5	AT ULO 53, WORK INTENDED FOR EVERSTREAM, PERFORMED ULO ON NEARBY FIBER UTILITY MARKS, NO UTILITY ENCOUNTERED
54	3J+90	LT 11	FO (USIC Fiber)	3.2	
55	2K+00	LT 10	FO (Charter)	3.7	
56	3K+00	LT 10	FO (Charter)	3.1	
58	7K+25	LT 84	FO (AT&T)	2.9	
59	7K+90	LT 84	FO (AT&T)	3.2	
60	13R+00	LT 11	FO (Everstream)	-	ORIGINALLY INTENDED FOR UNINSTALLED EVERSTREAM FO AND EXISTING UTILITY LOCATED UNDER STAKED AREA OR NO LOCATING DONE
61	13R+80	LT 11	FO (Everstream)	-	ORIGINALLY INTENDED FOR UNINSTALLED EVERSTREAM FO AND EXISTING UTILITY LOCATED UNDER STAKED AREA OR NO LOCATING DONE
62	14R+10	LT 11	FO (Everstream)	-	ORIGINALLY INTENDED FOR UNINSTALLED EVERSTREAM FO AND EXISTING UTILITY LOCATED UNDER STAKED AREA OR NO LOCATING DONE

NOTES:

- OFFSETS MEASURED IN THE FIELD BY GESTRA FROM STAKED LOCATION
- DURING THE DESIGN PHASE SELECT UTILITY POTHOLE/UTILITY LINE OPENINGS HAVE BEEN PERFORMED. THESE LOCATIONS AND MEASUREMENTS WILL BE PROVIDED UPON REQUEST. ANY ADDITIONAL POTHOLE PERFORMED BY THE CONTRACTOR DURING CONSTRUCTION THAT ARE DIRECTED BY THE ENGINEER OR IS NEEDED FOR THE WORK OUTLINED IN THE SPECIAL PROVISIONS WILL BE INCIDENTAL TO THE CONTRACT. IF ADDITIONAL POTHOLE ARE PERFORMED, FOLLOW MEANS AND METHODS OUTLINED IN THE CITY OF MADISON STANDARD SPECIFICATIONS SHALL BE FOLLOWED.

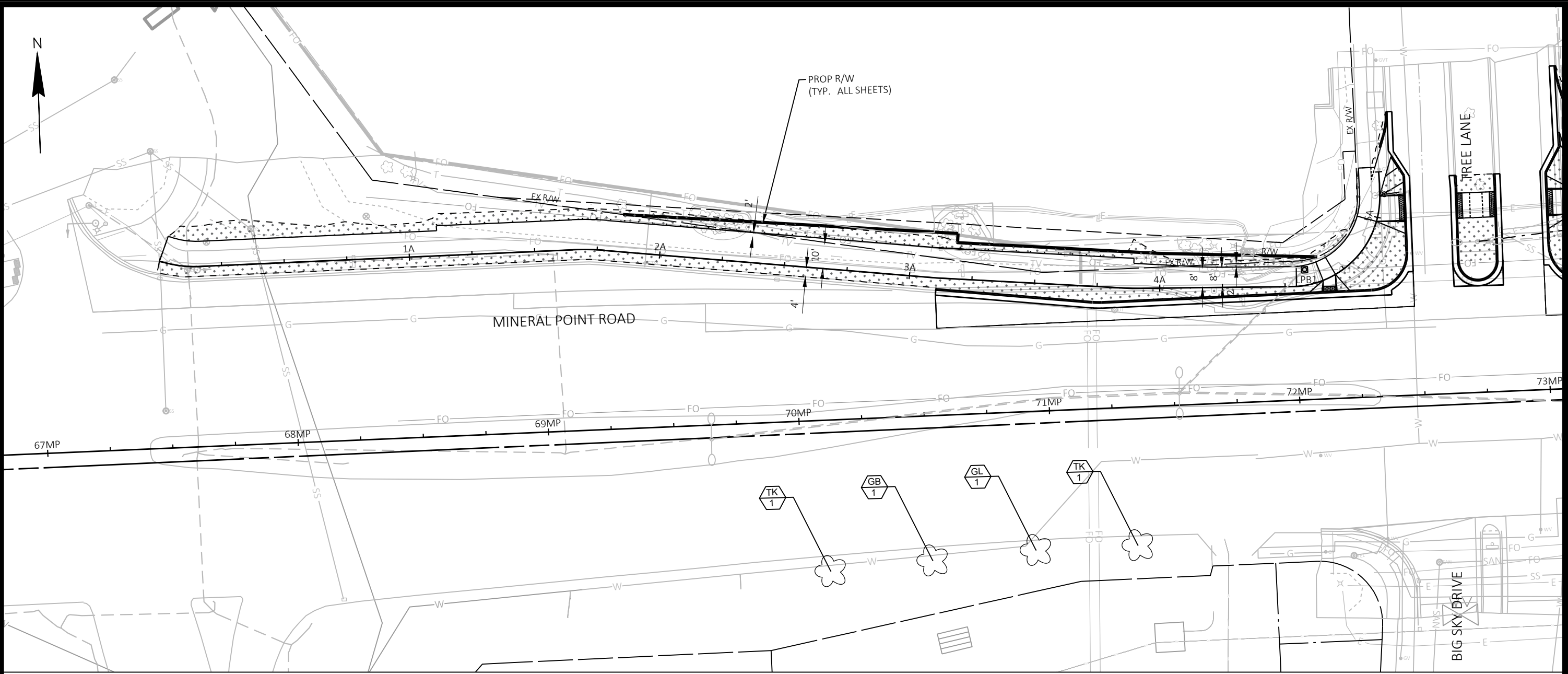
REVISION	DATE	BY
MARK	2023-02-08	60631225P
Designed By: AECOM/Date: 2023-02-08		

60631225P
 CITY OF MADISON, DANE COUNTY, WI
 CONTRACT NO: 60631225C








60631225P

P44-E



LANDSCAPING LEGEND

-  TOPSOIL, SEEDING & EROSION MAT URBAN CLASS I TYPE A
-  TREES
-  TREE PROTECTION
-  ← PLANT SYMBOL
-  ← QUANTITY

NOTE: LINE WORK SHOWN IN GREY IS FOR INFORMATION ONLY. CONSTRUCTED IN DIFFERENT CONTRACT.

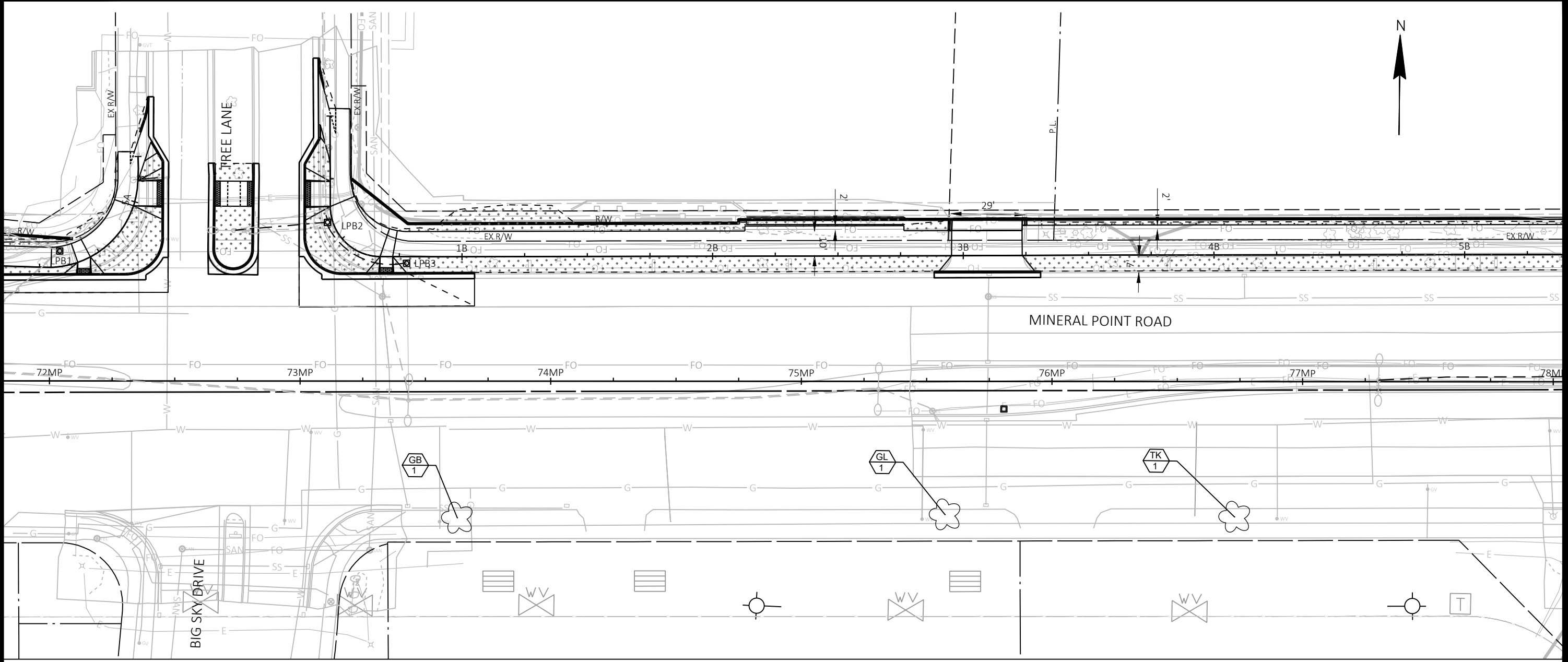
MARK	REVISION	DATE	BY
60631225P	Designed By: AECOM Date: 2023-02-06		

60631225P
 LANDSCAPING PLAN
 MINERAL POINT ROAD WIDENED SIDEWALK
 CITY OF MADISON
 CITY OF MADISON, DANE COUNTY, WI
 CONTRACT NO: 60631225C








60631225P

L-1



LANDSCAPING LEGEND

-  TOPSOIL, SEEDING & EROSION MAT URBAN CLASS I TYPE A
-  TREES
-  TREE PROTECTION
-  ← PLANT SYMBOL
-  ← QUANTITY

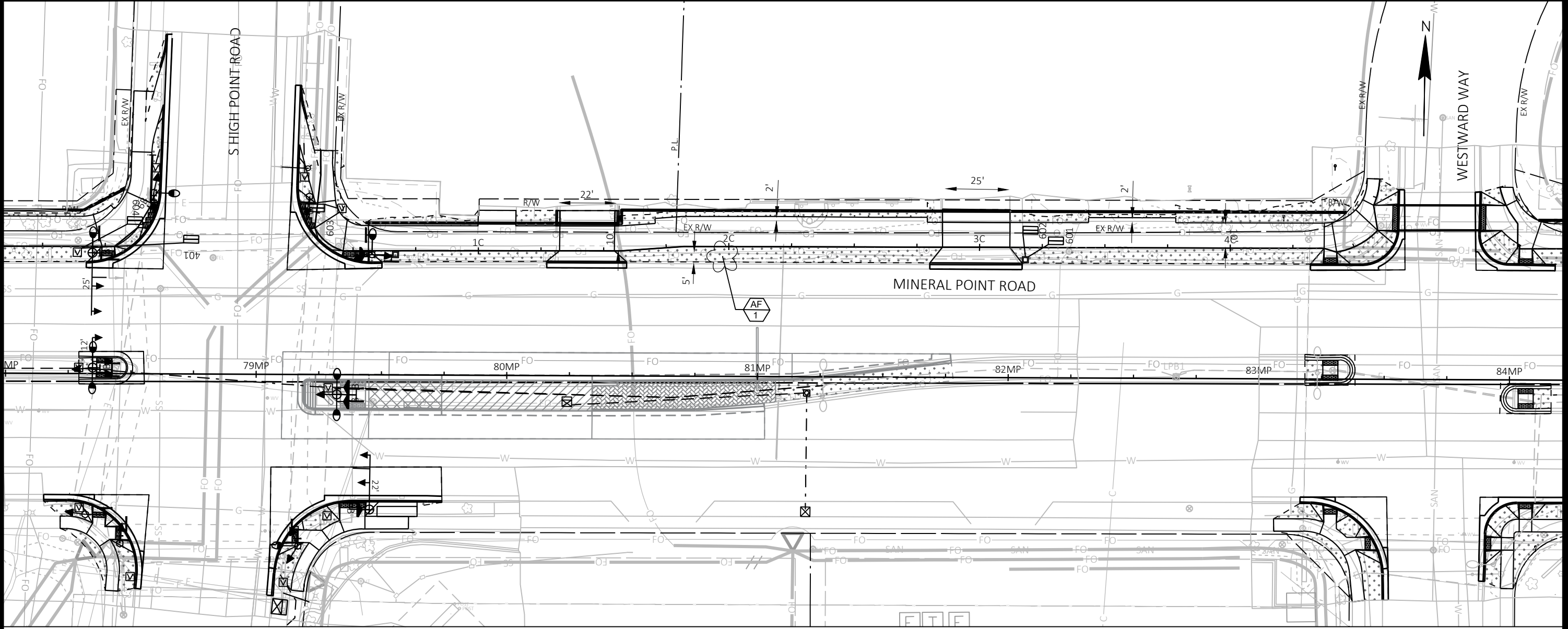
NOTE: LINE WORK SHOWN IN GREY IS FOR INFORMATION ONLY. CONSTRUCTED IN DIFFERENT CONTRACT.

MARK	REVISION	DATE	BY
60631225P	Designed By: AECOM	2023-02-06	Scale: 1 IN=40 FT






60631225P
 LANDSCAPING PLAN
 MINERAL POINT ROAD WIDENED SIDEWALK
 CITY OF MADISON
 CITY OF MADISON, DANE COUNTY, WI
 CONTRACT NO: 60631225C



60631225P



LANDSCAPING LEGEND

-  TOPSOIL, SEEDING & EROSION MAT URBAN CLASS I TYPE A
-  TREES
-  TREE PROTECTION
-  ← PLANT SYMBOL
-  ← QUANTITY


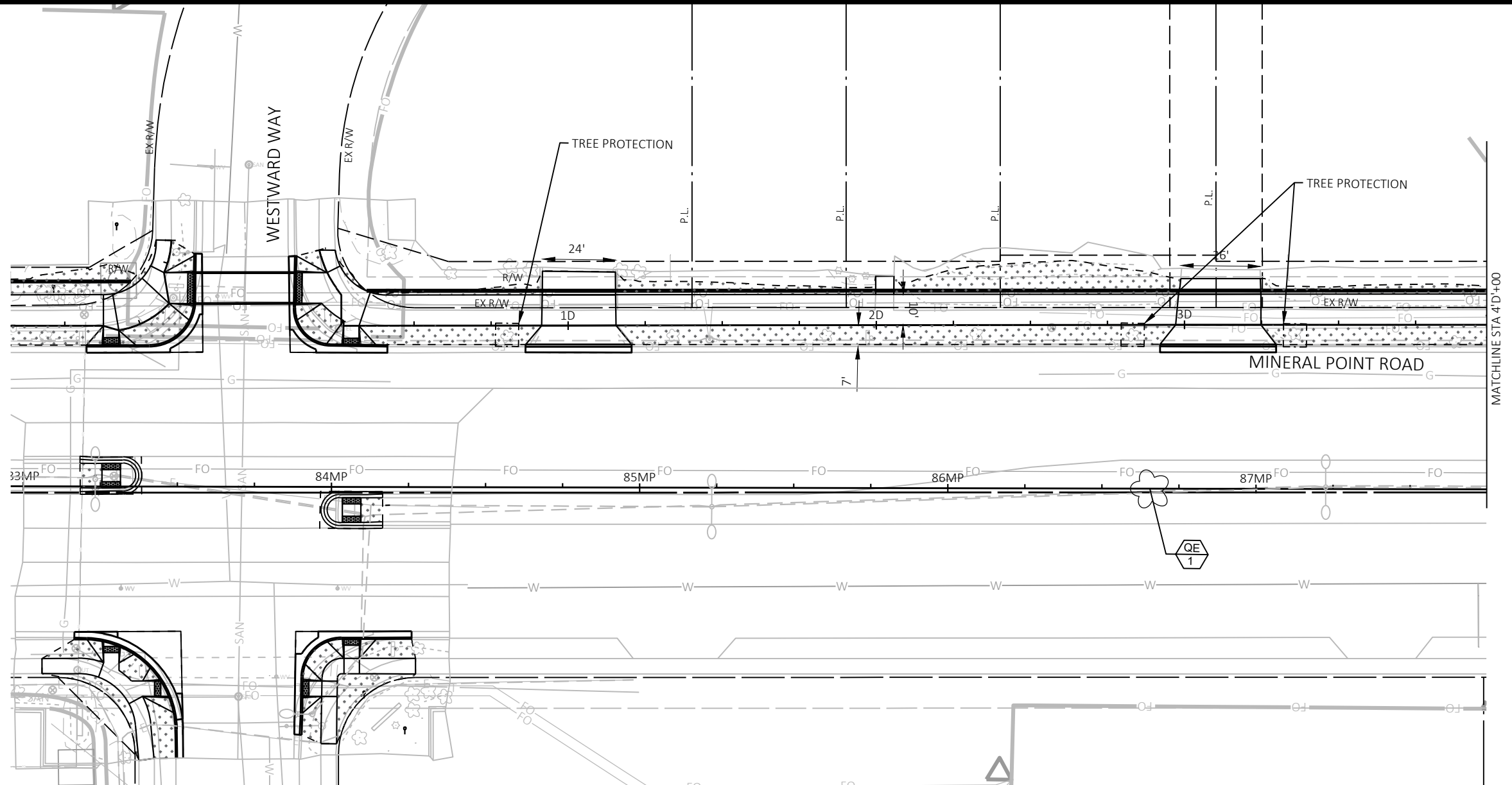
NOTE: LINE WORK SHOWN IN GREY IS FOR INFORMATION ONLY. CONSTRUCTED IN DIFFERENT CONTRACT.

MARK	REVISION	DATE	BY
60631225P	Designed By: AECOM Date: 2023-02-06		





60631225P
 LANDSCAPING PLAN
 MINERAL POINT ROAD WIDENED SIDEWALK
 CITY OF MADISON
 CITY OF MADISON, DANE COUNTY, WI
 CONTRACT NO: 60631225C



60631225P



LANDSCAPING LEGEND

-  TOPSOIL, SEEDING & EROSION MAT URBAN CLASS I TYPE A
-  TREES
-  TREE PROTECTION
-  ← PLANT SYMBOL
← QUANTITY

NOTE: LINE WORK SHOWN IN GREY IS FOR INFORMATION ONLY. CONSTRUCTED IN DIFFERENT CONTRACT.

MARK	REVISION	DATE	BY

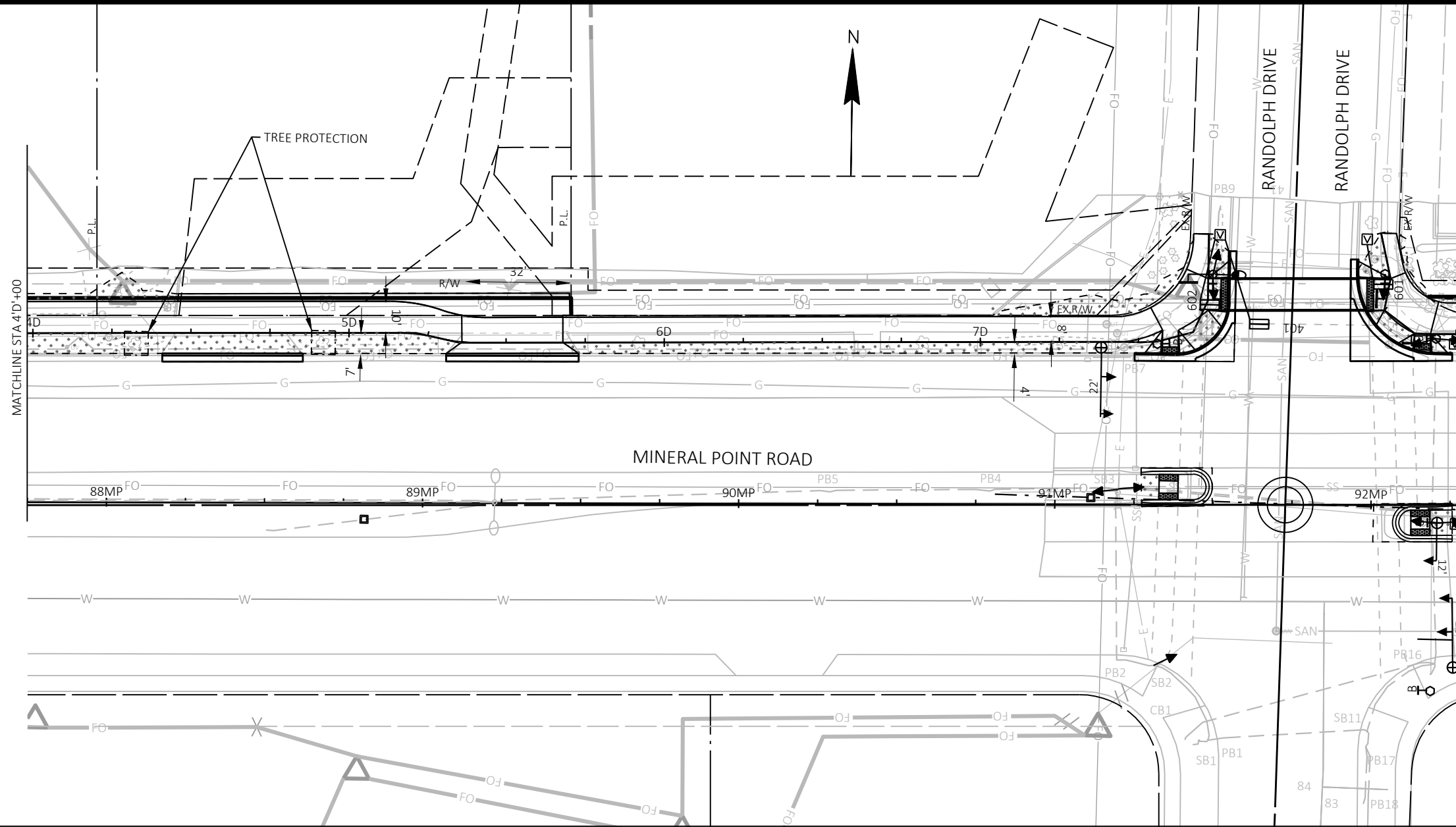
Designed By: AECOM | Date: 2023-02-06
60631225P

60631225P
 CITY OF MADISON, DANE COUNTY, WI
 CONTRACT NO: 60631225C








60631225P

L-4



LANDSCAPING LEGEND

-  TOPSOIL, SEEDING & EROSION MAT URBAN CLASS I TYPE A
-  TREES
-  TREE PROTECTION
-  ← PLANT SYMBOL
-  ← QUANTITY

NOTE: LINE WORK SHOWN IN GREY IS FOR INFORMATION ONLY. CONSTRUCTED IN DIFFERENT CONTRACT.

MARK	REVISION	DATE	BY

Designed By: AECOM
Date: 2023-02-06
60631225P

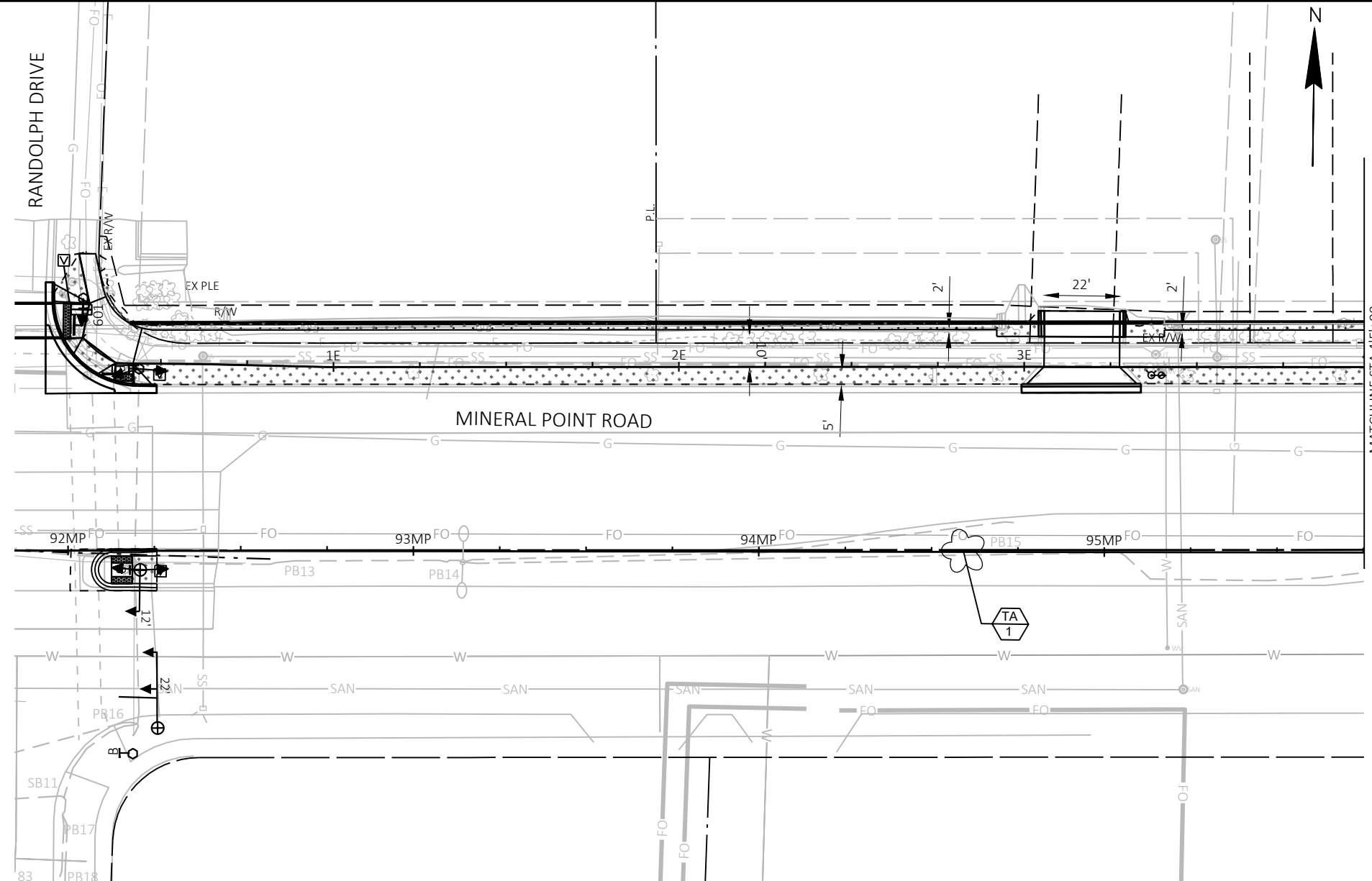
Scale: 1 IN=40 FT

60631225P
 LANDSCAPING PLAN
 MINERAL POINT ROAD WIDENED SIDEWALK
 CITY OF MADISON
 CITY OF MADISON, DANE COUNTY, WI
 CONTRACT NO: 60631225C








60631225P

L-5



LANDSCAPING LEGEND

-  TOPSOIL, SEEDING & EROSION MAT URBAN CLASS I TYPE A
-  TREES
-  TREE PROTECTION
-  ← PLANT SYMBOL
-  ← QUANTITY

NOTE: LINE WORK SHOWN IN GREY IS FOR INFORMATION ONLY. CONSTRUCTED IN DIFFERENT CONTRACT.

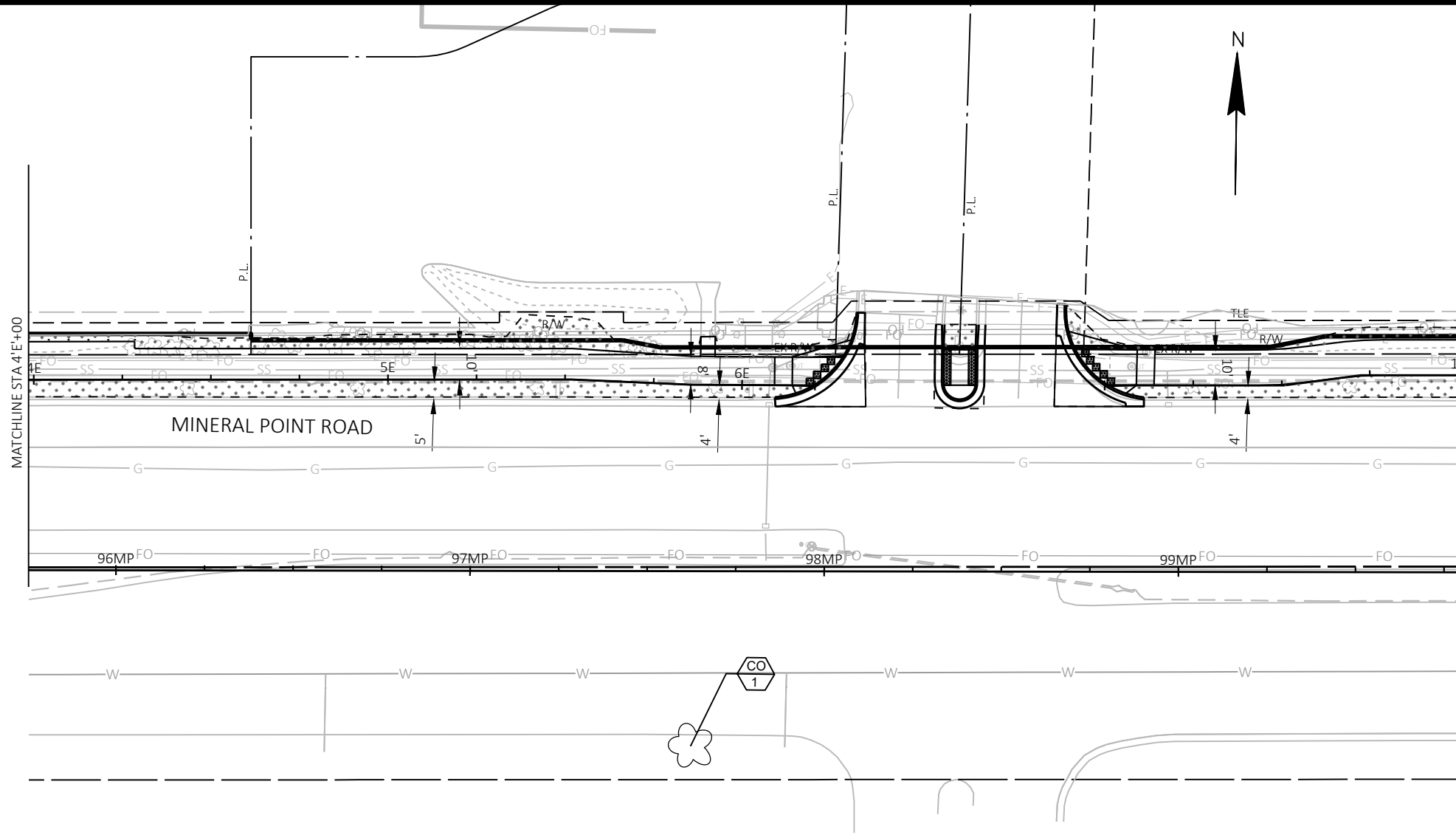
MARK	REVISION	DATE	BY
60631225P	Designed By: AECOM	2023-02-06	
Scale: 1 IN=40 FT			

60631225P
 CITY OF MADISON, DANE COUNTY, WI
 CONTRACT NO: 60631225C








60631225P

L-6



LANDSCAPING LEGEND

-  TOPSOIL, SEEDING & EROSION MAT URBAN CLASS I TYPE A
-  TREES
-  TREE PROTECTION
-  ← PLANT SYMBOL
-  ← QUANTITY

NOTE: LINE WORK SHOWN IN GREY IS FOR INFORMATION ONLY. CONSTRUCTED IN DIFFERENT CONTRACT.

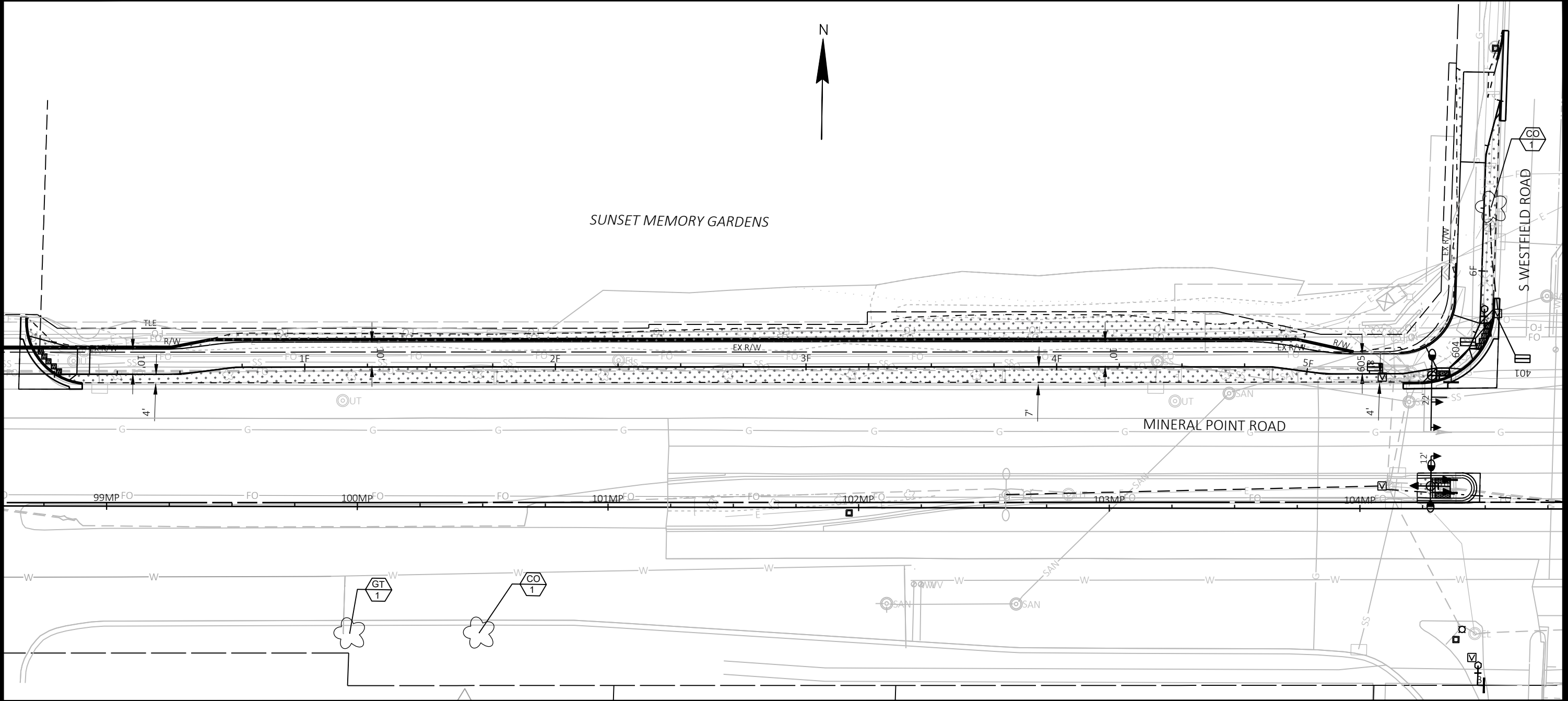
MARK	REVISION	DATE	BY
60631225P	Designed By: AECOM	2023-02-06	
			Scale: 1 IN=40 FT

60631225P
 CITY OF MADISON, DANE COUNTY, WI
CONTRACT NO: 60631225C







60631225P

L-7



LANDSCAPING LEGEND

-  TOPSOIL, SEEDING & EROSION MAT URBAN CLASS I TYPE A
-  TREES
-  TREE PROTECTION
-  ← PLANT SYMBOL
← QUANTITY

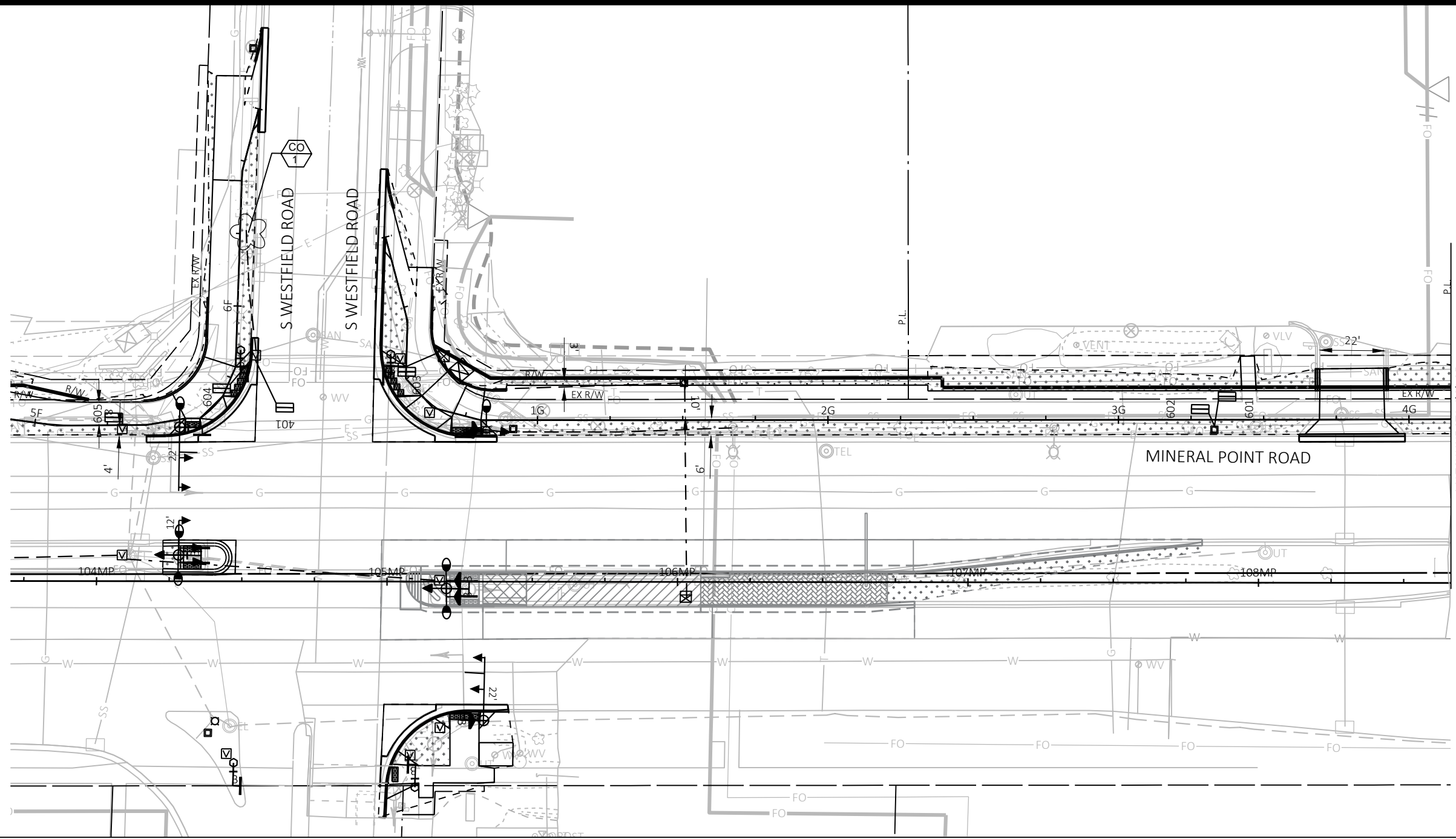
NOTE: LINE WORK SHOWN IN GREY IS FOR INFORMATION ONLY. CONSTRUCTED IN DIFFERENT CONTRACT.

MARK	REVISION	DATE	BY
60631225P	Designed By: AECOM	2023-02-09	
			Scale: 1 IN=40 FT

60631225P
 CITY OF MADISON, DANE COUNTY, WI
 MINERAL POINT ROAD WIDENED SIDEWALK
 CITY OF MADISON
 CONTRACT NO: 60631225C



60631225P



LANDSCAPING LEGEND

- TOPSOIL, SEEDING & EROSION MAT URBAN CLASS I TYPE A
- TREES
- TREE PROTECTION
- ← PLANT SYMBOL
← QUANTITY

NOTE: LINE WORK SHOWN IN GREY IS FOR INFORMATION ONLY. CONSTRUCTED IN DIFFERENT CONTRACT.

MARK	REVISION	DATE	BY

60631225P
 CITY OF MADISON, DANE COUNTY, WI
CONTRACT NO: 60631225C



60631225P

L-9