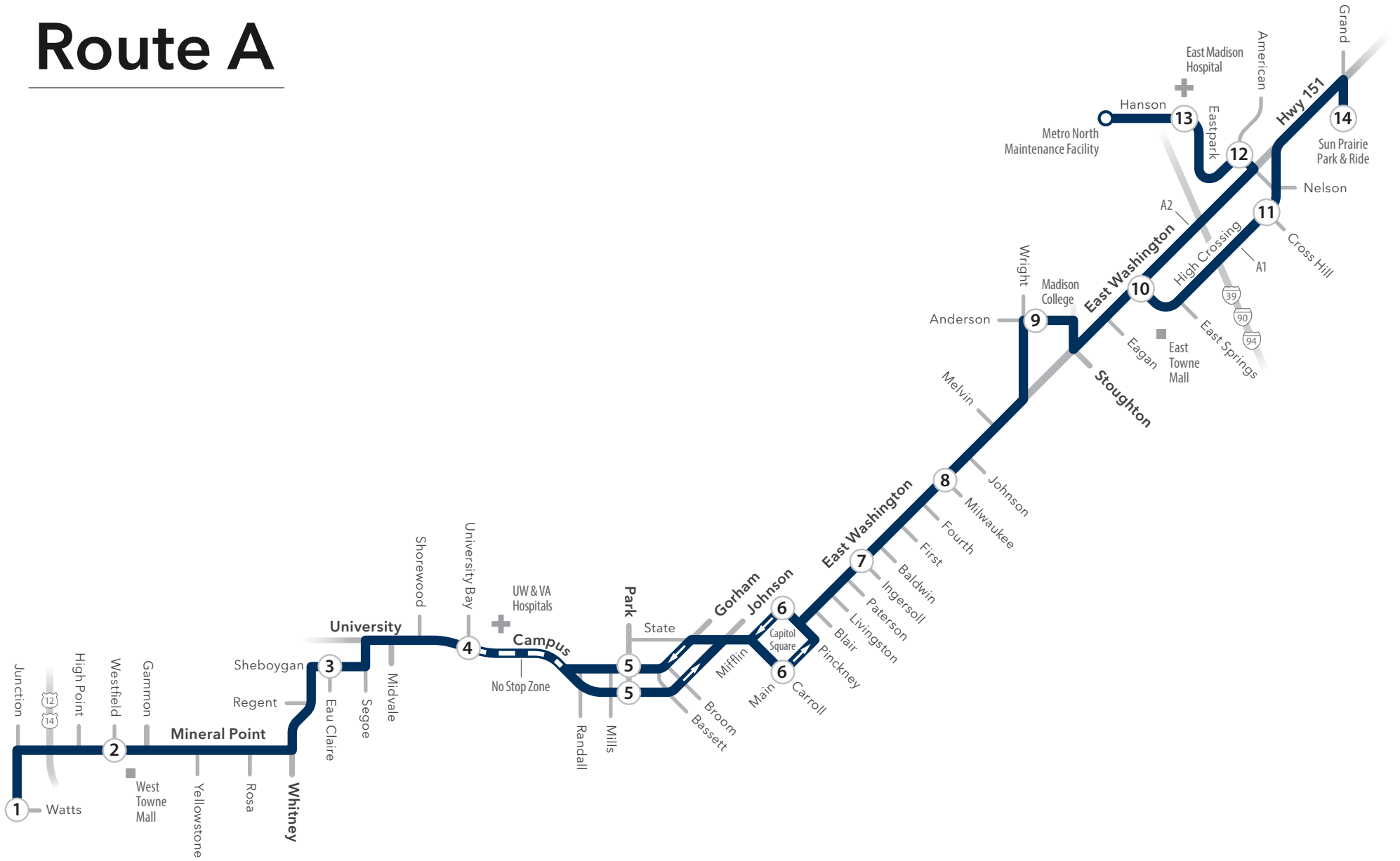


Route A



WEEKDAYS

Route A - Eastbound

Effective: Sunday, June 11

From	Stop ID	6455	6755	2175	2467	0455	1101	1199/1700	1311	9675	9475/9343	9509	9330	9300	9001	Becomes Route
		Junction and Watts	Mineral Point and Westfield	Sheboygan and Eau Claire	University and University Bay	Johnson and Park	Main and Carroll	E. Washington and Ingersoll	E. Washington and Milwaukee	Anderson and Madison College	E. Washington and E. Springs	High Crossing and Cross Hill	Eastpark and American Pkwy	Eastpark and UW Health Hospital	Sun Prairie Park and Ride	
		1	2	3	4	5	6	7	8	9	10	11	12	13	14	
GA	A2	-:-	-:-	-:-	-:-	-:-	-:-	5:22	5:28	5:34	5:41 *	5:46	5:48	5:52	-:-	A
GA	A1	5:15	5:20	5:30	5:36	5:43	5:47	5:52	5:58	6:04	6:11 *	6:16	-:-	-:-	6:23	W
GA	A2	5:45	5:50	6:00	6:06	6:13	6:17	6:22	6:28	6:34	6:42 *	6:47	6:50	6:55	-:-	A
A	A1	6:12	6:17	6:27	6:34	6:42	6:47	6:53	7:00	7:07	7:15 *	7:21	-:-	-:-	7:29	W
GA	A2	6:27	6:33	6:44	6:51	6:59	7:04	7:10	7:17	7:24	7:32	-:-	7:37	7:42	-:-	A
A	A1	6:42	6:48	6:59	7:06	7:14	7:19	7:25	7:32	7:39	7:47 *	7:53	-:-	-:-	8:01	W
GA	A2	6:57	7:03	7:14	7:21	7:29	7:34	7:40	7:47	7:54	8:02	-:-	8:07	8:12	-:-	A
A	A1	7:12	7:18	7:29	7:36	7:44	7:49	7:55	8:02	8:09	8:17 *	8:23	-:-	-:-	8:31	W
GA	A2	7:27	7:33	7:44	7:51	7:59	8:04	8:10	8:17	8:24	8:32	-:-	8:37	8:42	-:-	A
A	A1	7:42	7:48	7:59	8:06	8:14	8:19	8:25	8:32	8:39	8:47 *	8:53	-:-	-:-	9:01	W
A	A2	7:57	8:03	8:14	8:21	8:29	8:34	8:40	8:47	8:54	9:02	-:-	9:07	9:11	-:-	A
A	A1	8:12	8:18	8:29	8:36	8:44	8:49	8:55	9:02	9:08	9:15 *	9:20	-:-	-:-	9:27	W
A	A2	8:27	8:33	8:44	8:51	8:59	9:04	9:10	9:16	9:22	9:29	-:-	9:34	9:38	-:-	A
A	A1	8:44	8:50	9:00	9:06	9:14	9:19	9:25	9:31	9:37	9:44 *	9:49	-:-	-:-	9:56	W
A	A2	9:00	9:05	9:15	9:21	9:29	9:34	9:40	9:46	9:52	9:59	-:-	10:04	10:08	-:-	A
A	A1	9:15	9:20	9:30	9:36	9:44	9:49	9:55	10:01	10:07	10:14 *	10:19	-:-	-:-	10:26	W
A	A2	9:30	9:35	9:45	9:51	9:59	10:04	10:10	10:16	10:22	10:29	-:-	10:34	10:38	-:-	A
A	A1	9:45	9:50	10:00	10:06	10:14	10:19	10:25	10:31	10:37	10:44 *	10:49	-:-	-:-	10:56	W
A	A2	10:00	10:05	10:15	10:21	10:29	10:34	10:40	10:46	10:52	10:59	-:-	11:04	11:08	-:-	A
A	A1	10:15	10:20	10:30	10:36	10:44	10:49	10:55	11:01	11:07	11:14 *	11:19	-:-	-:-	11:26	W
A	A2	10:30	10:35	10:45	10:51	10:59	11:04	11:10	11:16	11:22	11:29	-:-	11:34	11:38	-:-	A
A	A1	10:45	10:50	11:00	11:06	11:14	11:19	11:25	11:31	11:37	11:44 *	11:49	-:-	-:-	11:56	W
A	A2	11:00	11:05	11:15	11:21	11:29	11:34	11:40	11:46	11:52	11:59	-:-	12:04	12:08	-:-	A
A	A1	11:15	11:20	11:30	11:36	11:44	11:49	11:55	12:01	12:07	12:14 *	12:19	-:-	-:-	12:26	W
A	A2	11:30	11:35	11:45	11:51	11:59	12:04	12:10	12:16	12:22	12:29	-:-	12:34	12:38	-:-	A
A	A1	11:45	11:50	12:00	12:06	12:14	12:19	12:25	12:31	12:37	12:44 *	12:49	-:-	-:-	12:56	W
A	A2	12:00	12:05	12:15	12:21	12:29	12:34	12:40	12:46	12:52	12:59	-:-	1:04	1:08	-:-	A
A	A1	12:15	12:20	12:30	12:36	12:44	12:49	12:55	1:01	1:07	1:14 *	1:19	-:-	-:-	1:26	W
A	A2	12:30	12:35	12:45	12:51	12:59	1:04	1:10	1:16	1:22	1:29	-:-	1:34	1:38	-:-	A
A	A1	12:45	12:50	1:00	1:06	1:14	1:19	1:25	1:31	1:37	1:44 *	1:49	-:-	-:-	1:56	W
A	A2	1:00	1:05	1:15	1:21	1:29	1:34	1:40	1:46	1:52	1:59	-:-	2:04	2:09	-:-	A
A	A1	1:15	1:20	1:30	1:36	1:44	1:49	1:55	2:01	2:08	2:16 *	2:22	-:-	-:-	2:30	W
A	A2	1:30	1:35	1:45	1:51	1:59	2:04	2:10	2:17	2:24	2:32	-:-	2:37	2:42	-:-	A
A	A1	1:44	1:49	1:59	2:06	2:14	2:19	2:25	2:32	2:39	2:47 *	2:53	-:-	-:-	3:01	W
A	A2	1:57	2:03	2:14	2:21	2:29	2:34	2:40	2:47	2:54	3:02	-:-	3:07	3:12	-:-	A
A	A1	2:12	2:18	2:29	2:36	2:44	2:49	2:55	3:02	3:09	3:17 *	3:23	-:-	-:-	3:31	W

	Stop ID	6455	6755	2175	2467	0455	1101	1199/1700	1311	9675	9475/9343	9509	9330	9300	9001	Becomes Route
From	Route Branch	Junction and Watts	Mineral Point and Westfield	Sheboygan and Eau Claire	University and University Bay	Johnson and Park	Main and Carroll	E. Washington and Ingersoll	E. Washington and Milwaukee	Wright and Madison College	E. Washington and E. Springs	High Crossing and Cross Hill	Eastpark and American Pkwy	Eastpark and UW Health Hospital	Sun Prairie Park and Ride	
		1	2	3	4	5	6	7	8	9	10	11	12	13	14	
A	A2	2:27	2:33	2:44	2:51	2:59	3:04	3:10	3:17	3:24	3:32	-:-	3:37	3:42	-:-	A
A	A1	2:42	2:48	2:59	3:06	3:14	3:19	3:25	3:32	3:39	3:47 *	3:53	-:-	-:-	4:01	W
A	A2	2:57	3:03	3:14	3:21	3:29	3:34	3:40	3:47	3:54	4:02	-:-	4:07	4:12	-:-	A
A	A1	3:12	3:18	3:29	3:36	3:44	3:49	3:55	4:02	4:09	4:17 *	4:23	-:-	-:-	4:31	W
A	A2	3:27	3:33	3:44	3:51	3:59	4:04	4:10	4:17	4:24	4:32	-:-	4:37	4:42	-:-	A
A	A1	3:42	3:48	3:59	4:06	4:14	4:19	4:25	4:32	4:39	4:47 *	4:53	-:-	-:-	5:01	W
A	A2	3:57	4:03	4:14	4:21	4:29	4:34	4:40	4:47	4:54	5:02	-:-	5:07	5:12	-:-	A
A	A1	4:12	4:18	4:29	4:36	4:44	4:49	4:55	5:02	5:09	5:17 *	5:23	-:-	-:-	5:31	W
A	A2	4:27	4:33	4:44	4:51	4:59	5:04	5:10	5:17	5:24	5:32	-:-	5:37	5:42	-:-	A
A	A1	4:42	4:48	4:59	5:06	5:14	5:19	5:25	5:32	5:39	5:47 *	5:53	-:-	-:-	6:01	W
A	A2	4:57	5:03	5:14	5:21	5:29	5:34	5:40	5:47	5:54	6:02	-:-	6:07	6:12	-:-	A
A	A1	5:12	5:18	5:29	5:36	5:44	5:49	5:55	6:02	6:09	6:17 *	6:23	-:-	-:-	6:31	W
A	A2	5:27	5:33	5:44	5:51	5:59	6:04	6:10	6:17	6:24	6:32	-:-	6:37	6:42	-:-	A
A	A1	5:42	5:48	5:59	6:06	6:14	6:19	6:25	6:32	6:39	6:47 *	6:53	-:-	-:-	7:01	GA
A	A2	5:57	6:03	6:14	6:21	6:29	6:34	6:40	6:47	6:54	7:02	-:-	7:07	7:11	-:-	GA
A	A1	6:12	6:18	6:29	6:36	6:44	6:49	6:55	7:02	7:08	7:15 *	7:20	-:-	-:-	7:27	A
A	A2	6:29	6:35	6:46	6:53	7:00	7:04	7:09	7:15	7:21	7:28	-:-	7:33	7:37	-:-	GA
A	A1	6:46	6:52	7:02	7:08	7:15	7:19	7:24	7:30	7:36	7:43 *	7:48	-:-	-:-	7:55	GA
A	A2	7:02	7:07	7:17	7:23	7:30	7:34	7:39	7:45	7:51	7:58	-:-	8:03	8:07	-:-	A
A	A1	7:17	7:22	7:32	7:38	7:45	7:49	7:54	8:00	8:06	8:13 *	8:18	-:-	-:-	8:25	A
A	A2	7:45	7:50	8:00	8:06	8:13	8:17	8:22	8:28	8:34	8:41 *	8:46	8:48	8:52	-:-	A
A	A1	8:15	8:20	8:30	8:36	8:43	8:47	8:52	8:58	9:04	9:11 *	9:16	-:-	-:-	9:23	A
A	A2	8:45	8:50	9:00	9:06	9:13	9:17	9:22	9:28	9:34	9:41 *	9:46	9:48	9:52	-:-	A
A	A1	9:15	9:20	9:30	9:36	9:43	9:47	9:52	9:58	10:04	10:11 *	10:16	-:-	-:-	10:23	A
A	A2	9:45	9:50	10:00	10:06	10:13	10:17	10:22	10:28	10:34	10:41 *	10:46	10:48	10:52	-:-	A
A	A1	10:15	10:20	10:30	10:36	10:43	10:47	10:52	10:58	11:04	11:11 *	11:16	-:-	-:-	11:23	A
A	A2	10:45	10:50	11:00	11:06	11:13	11:17	11:22	11:28	11:34	11:41 *	11:46	11:48	11:52	-:-	GA
A	A	11:15	11:20	11:30	11:36	11:43	11:47	11:52	11:58	12:04	12:11	-:-	-:-	-:-	-:-	GA
A	A	11:45	11:50	12:00	12:06	12:13	12:17	12:22!	-:-	-:-	-:-	-:-	-:-	-:-	-:-	GA

* Board at E. Springs and E. Washington (Stop ID 9343)

! Drops off at Ingersoll and E. Washington (Stop ID 1700)

WEEKDAYS

Route A - Westbound

Effective: Sunday, June 11

From	Stop ID	9001	9651	9472	9822	9520	9438	1112	1650	1100	0100	2820	2376	6426	6863	Becomes Route
	Route Branch	Sun Prairie Park and Ride	Eastpark and UW Health Hospital	American Pkwy and Eastpark Blvd	High Crossing and Cross Hill	E. Washington and E. Springs	Anderson and Madison College	E. Washington and Milwaukee	E. Washington and Ingersoll	Mifflin and Pinckney	University and Park	University and University Bay	Sheboygan and Eau Claire	Mineral Point and Westfield	Watts and Junction	
		14	13	12	11	10	9	8	7	6	5	4	3	2	1	
GA	A1	4:39	--	--	4:47	4:52	4:59	5:05	5:10	5:14	5:18	5:24	5:30	5:40	5:45	A
GA	A2	--	5:11	5:15	5:17	5:22	5:29	5:35	5:40	5:44	5:48	5:54	6:00	6:10	6:15	A
GA	A1	5:39	--	--	5:47	5:52	5:59	6:05	6:10	6:14	6:18	6:24	6:30	6:41	6:47	A
A	A2	--	6:08	6:12	6:14	6:19	6:26	6:33	6:39	6:44	6:49	6:56	7:03	7:14	7:20	A
GA	A	--	--	--	--	6:50	6:57	7:03	7:08	7:12	7:16	7:22	7:28	7:38	7:43	A
W	A1	6:46	--	--	6:55	7:01	7:09	7:16	7:22	7:27	7:32	7:39	7:46	7:57	8:03	A
GA	A2	--	7:05	7:10	--	7:16	7:24	7:31	7:37	7:42	7:47	7:54	8:01	8:12	8:18	A
W	A1	7:16	--	--	7:25	7:31	7:39	7:46	7:52	7:57	8:02	8:09	8:16	8:27	8:33	A
A	A2	--	7:35	7:40	--	7:46	7:54	8:01	8:07	8:12	8:17	8:24	8:31	8:42	8:48	A
W	A1	7:46	--	--	7:55	8:01	8:09	8:16	8:22	8:27	8:32	8:39	8:46	8:57	9:03	A
A	A2	--	8:05	8:10	--	8:16	8:24	8:31	8:37	8:42	8:47	8:54	9:01	9:11	9:16	A
W	A1	8:16	--	--	8:25	8:31	8:39	8:46	8:52	8:57	9:02	9:08	9:14	9:24	9:29	A
A	A2	--	8:37	8:42	--	8:48	8:56	9:02	9:07	9:12	9:17	9:23	9:29	9:39	9:44	A
W	A1	8:50	--	--	8:59	9:04	9:11	9:17	9:22	9:27	9:32	9:38	9:44	9:54	9:59	A
A	A2	--	9:10	9:14	--	9:19	9:26	9:32	9:37	9:42	9:47	9:53	9:59	10:09	10:14	A
W	A1	9:21	--	--	9:29	9:34	9:41	9:47	9:52	9:57	10:02	10:08	10:14	10:24	10:29	A
A	A2	--	9:40	9:44	--	9:49	9:56	10:02	10:07	10:12	10:17	10:23	10:29	10:39	10:44	A
W	A1	9:51	--	--	9:59	10:04	10:11	10:17	10:22	10:27	10:32	10:38	10:44	10:54	10:59	A
A	A2	--	10:10	10:14	--	10:19	10:26	10:32	10:37	10:42	10:47	10:53	10:59	11:09	11:14	A
W	A1	10:21	--	--	10:29	10:34	10:41	10:47	10:52	10:57	11:02	11:08	11:14	11:24	11:29	A
A	A2	--	10:40	10:44	--	10:49	10:56	11:02	11:07	11:12	11:17	11:23	11:29	11:39	11:44	A
W	A1	10:51	--	--	10:59	11:04	11:11	11:17	11:22	11:27	11:32	11:38	11:44	11:54	11:59	A
A	A2	--	11:10	11:14	--	11:19	11:26	11:32	11:37	11:42	11:47	11:53	11:59	12:09	12:14	A
W	A1	11:21	--	--	11:29	11:34	11:41	11:47	11:52	11:57	12:02	12:08	12:14	12:24	12:29	A
A	A2	--	11:40	11:44	--	11:49	11:56	12:02	12:07	12:12	12:17	12:23	12:29	12:39	12:44	A
W	A1	11:51	--	--	11:59	12:04	12:11	12:17	12:22	12:27	12:32	12:38	12:44	12:54	12:59	A
A	A2	--	12:10	12:14	--	12:19	12:26	12:32	12:37	12:42	12:47	12:53	12:59	1:09	1:14	A
W	A1	12:21	--	--	12:29	12:34	12:41	12:47	12:52	12:57	1:02	1:08	1:14	1:24	1:29	A
A	A2	--	12:40	12:44	--	12:49	12:56	1:02	1:07	1:12	1:17	1:23	1:29	1:39	1:44	A
W	A1	12:51	--	--	12:59	1:04	1:11	1:17	1:22	1:27	1:32	1:38	1:44	1:54	1:59	A
A	A2	--	1:10	1:14	--	1:19	1:26	1:32	1:37	1:42	1:47	1:53	1:59	2:09	2:15	A
W	A1	1:21	--	--	1:29	1:34	1:41	1:47	1:52	1:57	2:02	2:09	2:16	2:27	2:33	A
A	A2	--	1:38	1:42	--	1:47	1:54	2:01	2:07	2:12	2:17	2:24	2:31	2:42	2:48	A
W	A1	1:47	--	--	1:55	2:01	2:09	2:16	2:22	2:27	2:32	2:39	2:46	2:57	3:03	A
A	A2	--	2:05	2:10	--	2:16	2:24	2:31	2:37	2:42	2:47	2:54	3:01	3:12	3:18	A
W	A1	2:16	--	--	2:25	2:31	2:39	2:46	2:52	2:57	3:02	3:09	3:16	3:27	3:33	A
A	A2	--	2:35	2:40	--	2:46	2:54	3:01	3:07	3:12	3:17	3:24	3:31	3:42	3:48	A

From	Stop ID Route Branch	9001	9651	9472	9822	9520	9438	1112	1650	1100	0100	2820	2376	6426	6863	Becomes Route
		Sun Prairie Park and Ride	Eastpark and UW Health Hospital	American Pkwy and Eastpark Blvd	High Crossing and Cross Hill	E. Washington and E. Springs	Anderson and Madison College	E. Washington and Milwaukee	E. Washington and Ingersoll	Mifflin and Pinckney	University and Park	University and University Bay	Sheboygan and Eau Claire	Mineral Point and Westfield	Watts and Junction	
		14	13	12	11	10	9	8	7	6	5	4	3	2	1	
W	A1	2:46	--	--	2:55	3:01	3:09	3:16	3:22	3:27	3:32	3:39	3:46	3:57	4:03	A
A	A2	--	3:05	3:10	--	3:16	3:24	3:31	3:37	3:42	3:47	3:54	4:01	4:12	4:18	A
W	A1	3:16	--	--	3:25	3:31	3:39	3:46	3:52	3:57	4:02	4:09	4:16	4:27	4:33	A
A	A2	--	3:35	3:40	--	3:46	3:54	4:01	4:07	4:12	4:17	4:24	4:31	4:42	4:48	A
W	A1	3:46	--	--	3:55	4:01	4:09	4:16	4:22	4:27	4:32	4:39	4:46	4:57	5:03	A
A	A2	--	4:05	4:10	--	4:16	4:24	4:31	4:37	4:42	4:47	4:54	5:01	5:12	5:18	A
W	A1	4:16	--	--	4:25	4:31	4:39	4:46	4:52	4:57	5:02	5:09	5:16	5:27	5:33	A
A	A2	--	4:35	4:40	--	4:46	4:54	5:01	5:07	5:12	5:17	5:24	5:31	5:42	5:48	A
W	A1	4:46	--	--	4:55	5:01	5:09	5:16	5:22	5:27	5:32	5:39	5:46	5:57	6:03	A
A	A2	--	5:05	5:10	--	5:16	5:24	5:31	5:37	5:42	5:47	5:54	6:01	6:12	6:18	A
W	A1	5:16	--	--	5:25	5:31	5:39	5:46	5:52	5:57	6:02	6:09	6:16	6:27	6:33	A
A	A2	--	5:35	5:40	--	5:46	5:54	6:01	6:07	6:12	6:17	6:24	6:31	6:42	6:48	A
W	A1	5:46	--	--	5:55	6:01	6:09	6:16	6:22	6:27	6:32	6:39	6:46	6:57	7:03	A
A	A2	--	6:05	6:10	--	6:16	6:24	6:31	6:37	6:42	6:47	6:54	7:01	7:11	7:16	GA
W	A1	6:16	--	--	6:25	6:31	6:39	6:46	6:52	6:57	7:02	7:08	7:14	7:24	7:29	A
A	A2	--	6:38	6:43	--	6:49	6:57	7:03	7:08	7:12	7:16	7:22	7:28	7:38	7:43	GA
W	A1	6:52	--	--	7:00	7:05	7:12	7:18	7:23	7:27	7:31	7:37	7:43	7:53	7:58	A
A	A2	--	7:11	7:15	7:17	7:22	7:29	7:35	7:40	7:44	7:48	7:54	8:00	8:10	8:15	A
A	A1	7:39	--	--	7:47	7:52	7:59	8:05	8:10	8:14	8:18	8:24	8:30	8:40	8:45	A
A	A2	--	8:11	8:15	8:17	8:22	8:29	8:35	8:40	8:44	8:48	8:54	9:00	9:10	9:15	A
A	A1	8:39	--	--	8:47	8:52	8:59	9:05	9:10	9:14	9:18	9:24	9:30	9:40	9:45	A
A	A2	--	9:11	9:15	9:17	9:22	9:29	9:35	9:40	9:44	9:48	9:54	10:00	10:10	10:15	A
A	A1	9:39	--	--	9:47	9:52	9:59	10:05	10:10	10:14	10:18	10:24	10:30	10:40	10:45	A
A	A2	--	10:11	10:15	10:17	10:22	10:29	10:35	10:40	10:44	10:48	10:54	11:00	11:10	11:15	A
A	A1	10:39	--	--	10:47	10:52	10:59	11:05	11:10	11:14	11:18	11:24	11:30	11:40	11:45	GA
A	A2	--	11:11	11:15	11:17	11:22	11:29	11:35	11:40	11:44	11:48	11:54	12:00	12:10	12:15	GA
A	A1	11:39	--	--	11:47	11:52	11:59	12:05	12:10	12:14	12:18	12:24	12:30	--	--	GA

SATURDAYS
Route A - Eastbound

Effective: Sunday, June 11

From	Stop ID Route Branch	6455	6755	2175	2467	0455	1101	1199/1700	1311	9675	9475/9343	9509	9330	9300	9001	Becomes Route
		Junction and Watts	Mineral Point and Westfield	Sheboygan and Eau Claire	University and University Bay	Johnson and Park	Main and Carroll	E. Washington and Ingersoll	E. Washington and Milwaukee	Anderson and Madison College	E. Washington and E. Springs	High Crossing and Cross Hill	Eastpark and American Pkwy	Eastpark and UW Health Hospital	Sun Prairie Park and Ride	
		1	2	3	4	5	6	7	8	9	10	11	12	13	14	
GA	A2	--	--	--	--	--	--	5:22	5:28	5:34	5:41 *	5:46	5:48	5:52	--	A
GA	A1	5:15	5:20	5:30	5:36	5:43	5:47	5:52	5:58	6:04	6:11 *	6:16	--	--	6:23	S
GA	A2	5:45	5:50	6:00	6:06	6:13	6:17	6:22	6:28	6:34	6:41 *	6:46	6:48	6:52	--	A
GA	A1	6:15	6:20	6:30	6:36	6:43	6:47	6:52	6:58	7:04	7:11 *	7:16	--	--	7:23	S
GA	A2	6:30	6:35	6:45	6:51	6:58	7:02	7:07	7:13	7:19	7:26	--	7:31	7:36	--	A
	A1	6:45	6:50	7:00	7:06	7:13	7:17	7:22	7:28	7:34	7:41 *	7:46	--	--	7:53	A
A	A2	7:00	7:05	7:15	7:21	7:28	7:32	7:37	7:43	7:49	7:56	--	8:01	8:06	--	A
GA	A1	7:15	7:20	7:30	7:36	7:43	7:47	7:52	7:58	8:04	8:11 *	8:16	--	--	8:23	S
A	A2	7:30	7:35	7:45	7:51	7:58	8:02	8:07	8:13	8:19	8:26	--	8:31	8:36	--	A
	A1	7:45	7:50	8:00	8:06	8:13	8:17	8:22	8:28	8:34	8:41 *	8:46	--	--	8:53	A
A	A2	8:00	8:05	8:15	8:21	8:28	8:32	8:37	8:43	8:49	8:56	--	9:01	9:06	--	A
A	A1	8:15	8:20	8:30	8:36	8:43	8:47	8:52	8:58	9:04	9:11 *	9:16	--	--	9:23	S
A	A2	8:30	8:35	8:45	8:51	8:58	9:02	9:07	9:13	9:19	9:26	--	9:31	9:36	--	A
A	A1	8:45	8:50	9:00	9:06	9:13	9:17	9:22	9:28	9:34	9:41 *	9:46	--	--	9:53	A
A	A2	9:00	9:05	9:15	9:21	9:28	9:32	9:37	9:43	9:49	9:56	--	10:01	10:06	--	A
A	A1	9:15	9:20	9:30	9:36	9:43	9:47	9:52	9:58	10:04	10:11 *	10:16	--	--	10:23	S
A	A2	9:30	9:35	9:45	9:51	9:58	10:02	10:07	10:13	10:19	10:26	--	10:31	10:36	--	A
A	A1	9:45	9:50	10:00	10:06	10:13	10:17	10:22	10:28	10:34	10:41 *	10:46	--	--	10:53	A
A	A2	10:00	10:05	10:15	10:21	10:28	10:32	10:37	10:43	10:49	10:56	--	11:01	11:06	--	A
A	A1	10:15	10:20	10:30	10:36	10:43	10:47	10:52	10:58	11:04	11:11 *	11:16	--	--	11:23	S
A	A2	10:30	10:35	10:45	10:51	10:58	11:02	11:07	11:13	11:19	11:26	--	11:31	11:36	--	A
A	A1	10:45	10:50	11:00	11:06	11:13	11:17	11:22	11:28	11:34	11:41 *	11:46	--	--	11:53	A
A	A2	11:00	11:05	11:15	11:21	11:28	11:32	11:37	11:43	11:49	11:56	--	12:01	12:06	--	A
A	A1	11:15	11:20	11:30	11:36	11:43	11:47	11:52	11:58	12:04	12:11 *	12:16	--	--	12:23	S
A	A2	11:30	11:35	11:45	11:51	11:58	12:02	12:07	12:13	12:19	12:26	--	12:31	12:36	--	A
A	A1	11:45	11:50	12:00	12:06	12:13	12:17	12:22	12:28	12:34	12:41 *	12:46	--	--	12:53	A
A	A2	12:00	12:05	12:15	12:21	12:28	12:32	12:37	12:43	12:49	12:56	--	1:01	1:06	--	A
A	A1	12:15	12:20	12:30	12:36	12:43	12:47	12:52	12:58	1:04	1:11 *	1:16	--	--	1:23	S
A	A2	12:30	12:35	12:45	12:51	12:58	1:02	1:07	1:13	1:19	1:26	--	1:31	1:36	--	A
A	A1	12:45	12:50	1:00	1:06	1:13	1:17	1:22	1:28	1:34	1:41 *	1:46	--	--	1:53	A
A	A2	1:00	1:05	1:15	1:21	1:28	1:32	1:37	1:43	1:49	1:56	--	2:01	2:06	--	A
A	A1	1:15	1:20	1:30	1:36	1:43	1:47	1:52	1:58	2:04	2:11 *	2:16	--	--	2:23	S
A	A2	1:30	1:35	1:45	1:51	1:58	2:02	2:07	2:13	2:19	2:26	--	2:31	2:36	--	A
A	A1	1:45	1:50	2:00	2:06	2:13	2:17	2:22	2:28	2:34	2:41 *	2:46	--	--	2:53	A
A	A2	2:00	2:05	2:15	2:21	2:28	2:32	2:37	2:43	2:49	2:56	--	3:01	3:06	--	A
A	A1	2:15	2:20	2:30	2:36	2:43	2:47	2:52	2:58	3:04	3:11 *	3:16	--	--	3:23	S

	Stop ID	6455	6755	2175	2467	0455	1101	1199/1700	1311	9675	9475/9343	9509	9330	9300	9001	Becomes Route
From	Route Branch	Junction and Watts	Mineral Point and Westfield	Sheboygan and Eau Claire	University and University Bay	Johnson and Park	Main and Carroll	E. Washington and Ingersoll	E. Washington and Milwaukee	Anderson and Madison College	E. Washington and E. Springs	High Crossing and Cross Hill	Eastpark and American Pkwy	Eastpark and UW Health Hospital	Sun Prairie Park and Ride	
		1	2	3	4	5	6	7	8	9	10	11	12	13	14	
A	A2	2:30	2:35	2:45	2:51	2:58	3:02	3:07	3:13	3:19	3:26	-:-	3:31	3:36	-:-	A
A	A1	2:45	2:50	3:00	3:06	3:13	3:17	3:22	3:28	3:34	3:41 *	3:46	-:-	-:-	3:53	A
A	A2	3:00	3:05	3:15	3:21	3:28	3:32	3:37	3:43	3:49	3:56	-:-	4:01	4:06	-:-	A
A	A1	3:15	3:20	3:30	3:36	3:43	3:47	3:52	3:58	4:04	4:11 *	4:16	-:-	-:-	4:23	S
A	A2	3:30	3:35	3:45	3:51	3:58	4:02	4:07	4:13	4:19	4:26	-:-	4:31	4:36	-:-	A
A	A1	3:45	3:50	4:00	4:06	4:13	4:17	4:22	4:28	4:34	4:41 *	4:46	-:-	-:-	4:53	A
A	A2	4:00	4:05	4:15	4:21	4:28	4:32	4:37	4:43	4:49	4:56	-:-	5:01	5:06	-:-	A
A	A1	4:15	4:20	4:30	4:36	4:43	4:47	4:52	4:58	5:04	5:11 *	5:16	-:-	-:-	5:23	S
A	A2	4:30	4:35	4:45	4:51	4:58	5:02	5:07	5:13	5:19	5:26	-:-	5:31	5:36	-:-	A
A	A1	4:45	4:50	5:00	5:06	5:13	5:17	5:22	5:28	5:34	5:41 *	5:46	-:-	-:-	5:53	A
A	A2	5:00	5:05	5:15	5:21	5:28	5:32	5:37	5:43	5:49	5:56	-:-	6:01	6:06	-:-	A
A	A1	5:15	5:20	5:30	5:36	5:43	5:47	5:52	5:58	6:04	6:11 *	6:16	-:-	-:-	6:23	S
A	A2	5:30	5:35	5:45	5:51	5:58	6:02	6:07	6:13	6:19	6:26	-:-	6:31	6:36	-:-	A
A	A1	5:45	5:50	6:00	6:06	6:13	6:17	6:22	6:28	6:34	6:41 *	6:46	-:-	-:-	6:53	
A	A2	6:00	6:05	6:15	6:21	6:28	6:32	6:37	6:43	6:49	6:56	-:-	7:01	7:06	-:-	A
A	A1	6:15	6:20	6:30	6:36	6:43	6:47	6:52	6:58	7:04	7:11 *	7:16	-:-	-:-	7:23	S
A	A2	6:30	6:35	6:45	6:51	6:58	7:02	7:07	7:13	7:19	7:26	-:-	7:31	7:36	-:-	A
A	A1	6:45	6:50	7:00	7:06	7:13	7:17	7:22	7:28	7:34	7:41 *	7:46	-:-	-:-	7:53	GA
A	A2	7:00	7:05	7:15	7:21	7:28	7:32	7:37	7:43	7:49	7:56	-:-	8:01	8:06	-:-	A
A	A1	7:15	7:20	7:30	7:36	7:43	7:47	7:52	7:58	8:04	8:11 *	8:16	-:-	-:-	8:23	
A	A2	7:45	7:50	8:00	8:06	8:13	8:17	8:22	8:28	8:34	8:41 *	8:46	8:48	8:52	-:-	A
A	A1	8:15	8:20	8:30	8:36	8:43	8:47	8:52	8:58	9:04	9:11 *	9:16	-:-	-:-	9:23	A
A	A2	8:45	8:50	9:00	9:06	9:13	9:17	9:22	9:28	9:34	9:41 *	9:46	9:48	9:52	-:-	A
A	A1	9:15	9:20	9:30	9:36	9:43	9:47	9:52	9:58	10:04	10:11 *	10:16	-:-	-:-	10:23	A
A	A2	9:45	9:50	10:00	10:06	10:13	10:17	10:22	10:28	10:34	10:41 *	10:46	10:48	10:52	-:-	GA
A	A	10:15	10:20	10:30	10:36	10:43	10:47	10:52	10:58	11:04	11:11	-:-	-:-	-:-	-:-	GA
A	A	10:45	10:50	11:00	11:06	11:13	11:17	11:22!	-:-	-:-	-:-	-:-	-:-	-:-	-:-	GA

* Board at E. Springs and E. Washington (Stop ID 9343)

! Drops off at Ingersoll and E. Washington (Stop ID 1700)

SATURDAYS

Route A - Westbound

Effective: Sunday, June 11

From	Stop ID Route Branch	9001	9651	9472	9822	9520	9438	1112	1650	1100	0100	2820	2376	6426	6863	Becomes Route
		Sun Prairie Park and Ride	Eastpark and UW Health Hospital	American Pkwy and Eastpark Blvd	High Crossing and Cross Hill	E. Washington and E. Spring	Anderson and Madison College	E. Washington and Milwaukee	E. Washington and Ingersoll	Mifflin and Pinckney	University and Park	University and University Bay	Sheboygan and Eau Claire	Mineral Point and Westfield	Watts and Junction	
		14	13	12	11	10	9	8	7	6	5	4	3	2	1	
GA	A1	5:39	--	--	5:47	5:52	5:59	6:05	6:10	6:14	6:18	6:24	6:30	6:40	6:45	A
A	A2	--	6:11	6:15	6:17	6:22	6:29	6:35	6:40	6:44	6:48	6:54	7:00	7:10	7:15	A
S	A1	6:39	--	--	6:47	6:52	6:59	7:05	7:10	7:14	7:18	7:24	7:30	7:40	7:45	A
GA	A2	--	6:57	7:02	--	7:07	7:14	7:20	7:25	7:29	7:33	7:39	7:45	7:55	8:00	A
GA	A1	7:09	--	--	7:17	7:22	7:29	7:35	7:40	7:44	7:48	7:54	8:00	8:10	8:15	A
A	A2	--	7:27	7:32	--	7:37	7:44	7:50	7:55	7:59	8:03	8:09	8:15	8:25	8:30	A
S	A1	7:39	--	--	7:47	7:52	7:59	8:05	8:10	8:14	8:18	8:24	8:30	8:40	8:45	A
A	A2	--	7:57	8:02	--	8:07	8:14	8:20	8:25	8:29	8:33	8:39	8:45	8:55	9:00	A
A	A1	8:09	--	--	8:17	8:22	8:29	8:35	8:40	8:44	8:48	8:54	9:00	9:10	9:15	A
A	A2	--	8:27	8:32	--	8:37	8:44	8:50	8:55	8:59	9:03	9:09	9:15	9:25	9:30	A
S	A1	8:39	--	--	8:47	8:52	8:59	9:05	9:10	9:14	9:18	9:24	9:30	9:40	9:45	A
A	A2	--	8:57	9:02	--	9:07	9:14	9:20	9:25	9:29	9:33	9:39	9:45	9:55	10:00	A
A	A1	9:09	--	--	9:17	9:22	9:29	9:35	9:40	9:44	9:48	9:54	10:00	10:10	10:15	A
A	A2	--	9:27	9:32	--	9:37	9:44	9:50	9:55	9:59	10:03	10:09	10:15	10:25	10:30	A
S	A1	9:39	--	--	9:47	9:52	9:59	10:05	10:10	10:14	10:18	10:24	10:30	10:40	10:45	A
A	A2	--	9:57	10:02	--	10:07	10:14	10:20	10:25	10:29	10:33	10:39	10:45	10:55	11:00	A
A	A1	10:09	--	--	10:17	10:22	10:29	10:35	10:40	10:44	10:48	10:54	11:00	11:10	11:15	A
A	A2	--	10:27	10:32	--	10:37	10:44	10:50	10:55	10:59	11:03	11:09	11:15	11:25	11:30	A
S	A1	10:39	--	--	10:47	10:52	10:59	11:05	11:10	11:14	11:18	11:24	11:30	11:40	11:45	A
A	A2	--	10:57	11:02	--	11:07	11:14	11:20	11:25	11:29	11:33	11:39	11:45	11:55	12:00	A
A	A1	11:09	--	--	11:17	11:22	11:29	11:35	11:40	11:44	11:48	11:54	12:00	12:10	12:15	A
A	A2	--	11:27	11:32	--	11:37	11:44	11:50	11:55	11:59	12:03	12:09	12:15	12:25	12:30	A
S	A1	11:39	--	--	11:47	11:52	11:59	12:05	12:10	12:14	12:18	12:24	12:30	12:40	12:45	A
A	A2	--	11:57	12:02	--	12:07	12:14	12:20	12:25	12:29	12:33	12:39	12:45	12:55	1:00	A
A	A1	12:09	--	--	12:17	12:22	12:29	12:35	12:40	12:44	12:48	12:54	1:00	1:10	1:15	A
A	A2	--	12:27	12:32	--	12:37	12:44	12:50	12:55	12:59	1:03	1:09	1:15	1:25	1:30	A
S	A1	12:39	--	--	12:47	12:52	12:59	1:05	1:10	1:14	1:18	1:24	1:30	1:40	1:45	A
A	A2	--	12:57	1:02	--	1:07	1:14	1:20	1:25	1:29	1:33	1:39	1:45	1:55	2:00	A
A	A1	1:09	--	--	1:17	1:22	1:29	1:35	1:40	1:44	1:48	1:54	2:00	2:10	2:15	A
A	A2	--	1:27	1:32	--	1:37	1:44	1:50	1:55	1:59	2:03	2:09	2:15	2:25	2:30	A
S	A1	1:39	--	--	1:47	1:52	1:59	2:05	2:10	2:14	2:18	2:24	2:30	2:40	2:45	A
A	A2	--	1:57	2:02	--	2:07	2:14	2:20	2:25	2:29	2:33	2:39	2:45	2:55	3:00	A
A	A1	2:09	--	--	2:17	2:22	2:29	2:35	2:40	2:44	2:48	2:54	3:00	3:10	3:15	A
A	A2	--	2:27	2:32	--	2:37	2:44	2:50	2:55	2:59	3:03	3:09	3:15	3:25	3:30	A
S	A1	2:39	--	--	2:47	2:52	2:59	3:05	3:10	3:14	3:18	3:24	3:30	3:40	3:45	A
A	A2	--	2:57	3:02	--	3:07	3:14	3:20	3:25	3:29	3:33	3:39	3:45	3:55	4:00	A

From	Stop ID Route Branch	9001	9651	9472	9822	9520	9438	1112	1650	1100	0100	2820	2376	6426	6863	Becomes Route
		Sun Prairie Park and Ride	Eastpark and UW Health Hospital	American Pkwy and Eastpark Blvd	High Crossing and Cross Hill	E. Washington and E. Spring	Anderson and Madison College	E. Washington and Milwaukee	E. Washington and Ingersoll	Mifflin and Pinckney	University and Park	University and University Bay	Sheboygan and Eau Claire	Mineral Point and Westfield	Watts and Junction	
		14	13	12	11	10	9	8	7	6	5	4	3	2	1	
A	A1	3:09	--	--	3:17	3:22	3:29	3:35	3:40	3:44	3:48	3:54	4:00	4:10	4:15	A
A	A2	--	3:27	3:32	--	3:37	3:44	3:50	3:55	3:59	4:03	4:09	4:15	4:25	4:30	A
S	A1	3:39	--	--	3:47	3:52	3:59	4:05	4:10	4:14	4:18	4:24	4:30	4:40	4:45	A
A	A2	--	3:57	4:02	--	4:07	4:14	4:20	4:25	4:29	4:33	4:39	4:45	4:55	5:00	A
A	A1	4:09	--	--	4:17	4:22	4:29	4:35	4:40	4:44	4:48	4:54	5:00	5:10	5:15	A
A	A2	--	4:27	4:32	--	4:37	4:44	4:50	4:55	4:59	5:03	5:09	5:15	5:25	5:30	A
S	A1	4:39	--	--	4:47	4:52	4:59	5:05	5:10	5:14	5:18	5:24	5:30	5:40	5:45	A
A	A2	--	4:57	5:02	--	5:07	5:14	5:20	5:25	5:29	5:33	5:39	5:45	5:55	6:00	A
A	A1	5:09	--	--	5:17	5:22	5:29	5:35	5:40	5:44	5:48	5:54	6:00	6:10	6:15	A
A	A2	--	5:27	5:32	--	5:37	5:44	5:50	5:55	5:59	6:03	6:09	6:15	6:25	6:30	A
S	A1	5:39	--	--	5:47	5:52	5:59	6:05	6:10	6:14	6:18	6:24	6:30	6:40	6:45	A
A	A2	--	5:57	6:02	--	6:07	6:14	6:20	6:25	6:29	6:33	6:39	6:45	6:55	7:00	A
A	A1	6:09	--	--	6:17	6:22	6:29	6:35	6:40	6:44	6:48	6:54	7:00	7:10	7:15	A
A	A2	--	6:27	6:32	--	6:37	6:44	6:50	6:55	6:59	7:03	7:09	7:15	7:25	7:30	GA
S	A1	6:39	--	--	6:47	6:52	6:59	7:05	7:10	7:14	7:18	7:24	7:30	7:40	7:45	A
A	A2	--	7:11	7:15	7:17	7:22	7:29	7:35	7:40	7:44	7:48	7:54	8:00	8:10	8:15	A
A	A1	7:39	--	--	7:47	7:52	7:59	8:05	8:10	8:14	8:18	8:24	8:30	8:40	8:45	A
A	A2	--	8:11	8:15	8:17	8:22	8:29	8:35	8:40	8:44	8:48	8:54	9:00	9:10	9:15	A
A	A1	8:39	--	--	8:47	8:52	8:59	9:05	9:10	9:14	9:18	9:24	9:30	9:40	9:45	A
A	A2	--	9:11	9:15	9:17	9:22	9:29	9:35	9:40	9:44	9:48	9:54	10:00	10:10	10:15	A
A	A1	9:39	--	--	9:47	9:52	9:59	10:05	10:10	10:14	10:18	10:24	10:30	10:40	10:45	GA
A	A2	--	10:11	10:15	10:17	10:22	10:29	10:35	10:40	10:44	10:48	10:54	11:00	11:10	11:15	GA
A	A1	10:39	--	--	10:47	10:52	10:59	11:05	11:10	11:14	11:18	11:24	11:30	--	--	GA

SUNDAYS

Route A - Eastbound

Effective: Sunday, June 11

From	Stop ID Route Branch	6455	6755	2175	2467	0455	1101	1199/1700	1311	9675	9475/9343	9509	9330	9300	9001	Becomes Route
		Junction and Watts	Mineral Point and Westfield	Sheboygan and Eau Claire	University and University Bay	Johnson and Park	Main and Carroll	E. Washington and Ingersoll	E. Washington and Milwaukee	Anderson and Madison College	E. Washington and E. Springs	High Crossing and Cross Hill	Eastpark and American Pkwy	Eastpark and UW Health Hospital	Sun Prairie Park and Ride	
		1	2	3	4	5	6	7	8	9	10	11	12	13	14	
GA	A2	5:45	5:50	6:00	6:06	6:13	6:17	6:22	6:28	6:34	6:41 *	6:46	6:48	6:52	--	A
GA	A1	6:15	6:20	6:30	6:36	6:43	6:47	6:52	6:58	7:04	7:11 *	7:16	--	--	7:23	S
GA	A2	6:45	6:50	7:00	7:06	7:13	7:17	7:22	7:28	7:34	7:41 *	7:46	7:48	7:52	--	A
A	A1	7:15	7:20	7:30	7:36	7:43	7:47	7:52	7:58	8:04	8:11 *	8:16	--	--	8:23	S
A	A2	7:45	7:50	8:00	8:06	8:13	8:17	8:22	8:28	8:34	8:41 *	8:46	8:48	8:52	--	A
A	A1	8:15	8:20	8:30	8:36	8:43	8:47	8:52	8:58	9:04	9:11 *	9:16	--	--	9:23	S
A	A2	8:45	8:50	9:00	9:06	9:13	9:17	9:22	9:28	9:34	9:41 *	9:46	9:48	9:52	--	A
A	A1	9:15	9:20	9:30	9:36	9:43	9:47	9:52	9:58	10:04	10:11 *	10:16	--	--	10:23	S
A	A2	9:45	9:50	10:00	10:06	10:13	10:17	10:22	10:28	10:34	10:41 *	10:46	10:48	10:52	--	A
A	A1	10:15	10:20	10:30	10:36	10:43	10:47	10:52	10:58	11:04	11:11 *	11:16	--	--	11:23	S
A	A2	10:45	10:50	11:00	11:06	11:13	11:17	11:22	11:28	11:34	11:41 *	11:46	11:48	11:52	--	A
A	A1	11:15	11:20	11:30	11:36	11:43	11:47	11:52	11:58	12:04	12:11 *	12:16	--	--	12:23	S
A	A2	11:45	11:50	12:00	12:06	12:13	12:17	12:22	12:28	12:34	12:41 *	12:46	12:48	12:52	--	A
A	A1	12:15	12:20	12:30	12:36	12:43	12:47	12:52	12:58	1:04	1:11 *	1:16	--	--	1:23	S
A	A2	12:45	12:50	1:00	1:06	1:13	1:17	1:22	1:28	1:34	1:41 *	1:46	1:48	1:52	--	A
A	A1	1:15	1:20	1:30	1:36	1:43	1:47	1:52	1:58	2:04	2:11 *	2:16	--	--	2:23	S
A	A2	1:45	1:50	2:00	2:06	2:13	2:17	2:22	2:28	2:34	2:41 *	2:46	2:48	2:52	--	A
A	A1	2:15	2:20	2:30	2:36	2:43	2:47	2:52	2:58	3:04	3:11 *	3:16	--	--	3:23	S
A	A2	2:45	2:50	3:00	3:06	3:13	3:17	3:22	3:28	3:34	3:41 *	3:46	3:48	3:52	--	A
A	A1	3:15	3:20	3:30	3:36	3:43	3:47	3:52	3:58	4:04	4:11 *	4:16	--	--	4:23	S
A	A2	3:45	3:50	4:00	4:06	4:13	4:17	4:22	4:28	4:34	4:41 *	4:46	4:48	4:52	--	A
A	A1	4:15	4:20	4:30	4:36	4:43	4:47	4:52	4:58	5:04	5:11 *	5:16	--	--	5:23	S
A	A2	4:45	4:50	5:00	5:06	5:13	5:17	5:22	5:28	5:34	5:41 *	5:46	5:48	5:52	--	A
A	A1	5:15	5:20	5:30	5:36	5:43	5:47	5:52	5:58	6:04	6:11 *	6:16	--	--	6:23	S
A	A2	5:45	5:50	6:00	6:06	6:13	6:17	6:22	6:28	6:34	6:41 *	6:46	6:48	6:52	--	A
A	A1	6:15	6:20	6:30	6:36	6:43	6:47	6:52	6:58	7:04	7:11 *	7:16	--	--	7:23	S
A	A2	6:45	6:50	7:00	7:06	7:13	7:17	7:22	7:28	7:34	7:41 *	7:46	7:48	7:52	--	A
A	A1	7:15	7:20	7:30	7:36	7:43	7:47	7:52	7:58	8:04	8:11 *	8:16	--	--	8:23	A
A	A2	7:45	7:50	8:00	8:06	8:13	8:17	8:22	8:28	8:34	8:41 *	8:46	8:48	8:52	--	A
A	A1	8:15	8:20	8:30	8:36	8:43	8:47	8:52	8:58	9:04	9:11 *	9:16	--	--	9:23	A
A	A2	8:45	8:50	9:00	9:06	9:13	9:17	9:22	9:28	9:34	9:41 *	9:46	9:48	9:52	--	A
A	A1	9:15	9:20	9:30	9:36	9:43	9:47	9:52	9:58	10:04	10:11 *	10:16	--	--	10:23	A
A	A2	9:45	9:50	10:00	10:06	10:13	10:17	10:22	10:28	10:34	10:41	--	--	--	--	GA
A	A	10:15	10:20	10:30	10:36	10:43	10:47	10:52	10:58	11:04	11:11	--	--	--	--	GA
A	A	10:45	10:50	11:00	11:06	11:13	11:17	11:22!	--	--	--	--	--	--	--	GA

* Board at E. Spring and E. Washington (Stop ID 9343)

! Drops off at Ingersoll and E. Washington (Stop ID 1700)

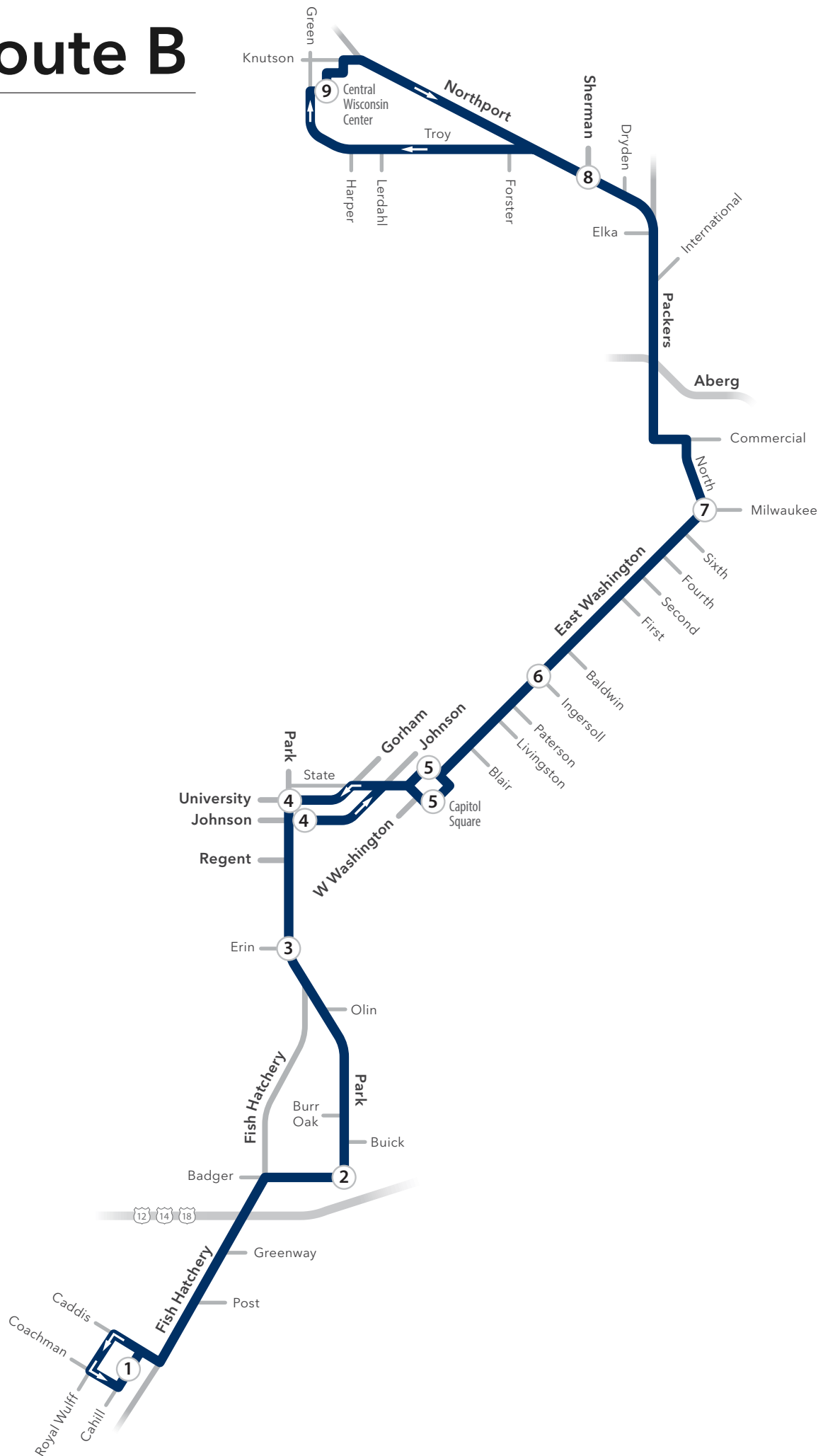
SUNDAYS

Route A - Westbound

Effective: Sunday, June 11

From	Stop ID	Route Branch	9001	9651	9472	9822	9520	9438	1112	1650	1100	0100	2820	2376	6426	6863	Becomes Route
			Sun Prairie Park and Ride	Eastpark and UW Health Hospital	American Pkwy and Eastpark Blvd	High Crossing and Cross Hill	E. Washington and E. Spring	Anderson and Madison College	E. Washington and Milwaukee	E. Washington and Ingersoll	Mifflin and Pinckney	University and Park	University and University Bay	Sheboygan and Eau Claire	Mineral Point and Westfield	Watts and Junction	
			14	13	12	11	10	9	8	7	6	5	4	3	2	1	
GA	A1		5:39	--	--	5:47	5:52	5:59	6:05	6:10	6:14	6:18	6:24	6:30	6:40	6:45	A
GA	A2		--	6:11	6:15	6:17	6:22	6:29	6:35	6:40	6:44	6:48	6:54	7:00	7:10	7:15	A
S	A1		6:39	--	--	6:47	6:52	6:59	7:05	7:10	7:14	7:18	7:24	7:30	7:40	7:45	A
A	A2		--	7:11	7:15	7:17	7:22	7:29	7:35	7:40	7:44	7:48	7:54	8:00	8:10	8:15	A
S	A1		7:39	--	--	7:47	7:52	7:59	8:05	8:10	8:14	8:18	8:24	8:30	8:40	8:45	A
A	A2		--	8:11	8:15	8:17	8:22	8:29	8:35	8:40	8:44	8:48	8:54	9:00	9:10	9:15	A
S	A1		8:39	--	--	8:47	8:52	8:59	9:05	9:10	9:14	9:18	9:24	9:30	9:40	9:45	A
A	A2		--	9:11	9:15	9:17	9:22	9:29	9:35	9:40	9:44	9:48	9:54	10:00	10:10	10:15	A
S	A1		9:39	--	--	9:47	9:52	9:59	10:05	10:10	10:14	10:18	10:24	10:30	10:40	10:45	A
A	A2		--	10:11	10:15	10:17	10:22	10:29	10:35	10:40	10:44	10:48	10:54	11:00	11:10	11:15	A
S	A1		10:39	--	--	10:47	10:52	10:59	11:05	11:10	11:14	11:18	11:24	11:30	11:40	11:45	A
A	A2		--	11:11	11:15	11:17	11:22	11:29	11:35	11:40	11:44	11:48	11:54	12:00	12:10	12:15	A
S	A1		11:39	--	--	11:47	11:52	11:59	12:05	12:10	12:14	12:18	12:24	12:30	12:40	12:45	A
A	A2		--	12:11	12:15	12:17	12:22	12:29	12:35	12:40	12:44	12:48	12:54	1:00	1:10	1:15	A
S	A1		12:39	--	--	12:47	12:52	12:59	1:05	1:10	1:14	1:18	1:24	1:30	1:40	1:45	A
A	A2		--	1:11	1:15	1:17	1:22	1:29	1:35	1:40	1:44	1:48	1:54	2:00	2:10	2:15	A
S	A1		1:39	--	--	1:47	1:52	1:59	2:05	2:10	2:14	2:18	2:24	2:30	2:40	2:45	A
A	A2		--	2:11	2:15	2:17	2:22	2:29	2:35	2:40	2:44	2:48	2:54	3:00	3:10	3:15	A
S	A1		2:39	--	--	2:47	2:52	2:59	3:05	3:10	3:14	3:18	3:24	3:30	3:40	3:45	A
A	A2		--	3:11	3:15	3:17	3:22	3:29	3:35	3:40	3:44	3:48	3:54	4:00	4:10	4:15	A
S	A1		3:39	--	--	3:47	3:52	3:59	4:05	4:10	4:14	4:18	4:24	4:30	4:40	4:45	A
A	A2		--	4:11	4:15	4:17	4:22	4:29	4:35	4:40	4:44	4:48	4:54	5:00	5:10	5:15	A
S	A1		4:39	--	--	4:47	4:52	4:59	5:05	5:10	5:14	5:18	5:24	5:30	5:40	5:45	A
A	A2		--	5:11	5:15	5:17	5:22	5:29	5:35	5:40	5:44	5:48	5:54	6:00	6:10	6:15	A
S	A1		5:39	--	--	5:47	5:52	5:59	6:05	6:10	6:14	6:18	6:24	6:30	6:40	6:45	A
A	A2		--	6:11	6:15	6:17	6:22	6:29	6:35	6:40	6:44	6:48	6:54	7:00	7:10	7:15	A
S	A1		6:39	--	--	6:47	6:52	6:59	7:05	7:10	7:14	7:18	7:24	7:30	7:40	7:45	A
A	A2		--	7:11	7:15	7:17	7:22	7:29	7:35	7:40	7:44	7:48	7:54	8:00	8:10	8:15	A
S	A1		7:39	--	--	7:47	7:52	7:59	8:05	8:10	8:14	8:18	8:24	8:30	8:40	8:45	A
A	A2		--	8:11	8:15	8:17	8:22	8:29	8:35	8:40	8:44	8:48	8:54	9:00	9:10	9:15	A
A	A1		8:39	--	--	8:47	8:52	8:59	9:05	9:10	9:14	9:18	9:24	9:30	9:40	9:45	A
A	A2		--	9:11	9:15	9:17	9:22	9:29	9:35	9:40	9:44	9:48	9:54	10:00	10:10	10:15	A
A	A1		9:39	--	--	9:47	9:52	9:59	10:05	10:10	10:14	10:18	10:24	10:30	10:40	10:45	GA
A	A2		--	10:11	10:15	10:17	10:22	10:29	10:35	10:40	10:44	10:48	10:54	11:00	11:10	11:15	GA
A	A1		10:39	--	--	10:47	10:52	10:59	11:05	11:10	11:14	11:18	11:24	11:30	--	--	GA

Route B



WEEKDAY

Route B - Eastbound

Effective: Sunday, June 11

Stop ID	4783	4100	0251	0455	1101	1199	1301	5366	5657	5223	Becomes Route
From	Cahill and Caddis	South Transfer Point	Park and Erin	Johnson and Park	Main and Caroll	E. Washington and Ingersoll	North and E. Washington	Northport and N. Sherman (north side street)	Murphy and West	Northport and N. Sherman (south side street)	
	1	2	3	4	5	6	7	8	9	8	
GA	--	--	--	--	--	--	--	4:57	5:04	5:11	B
GA	--	--	--	--	--	--	--	5:27	5:34	5:41	B
GA	5:12	5:19	5:25	5:28	5:32	5:37	5:43	5:52	5:59	6:06	B
GA	5:42	5:49	5:55	5:58	6:02	6:07	6:13	6:22	6:29	6:36	B
B	6:11	6:18	6:24	6:27	6:32	6:38	6:45	6:55	7:03	7:11	B
B	6:38	6:46	6:53	6:57	7:02	7:08	7:15	7:25	7:33	7:41	B
GA	7:01	7:09	7:16	7:20	7:25	7:31	7:38	7:48	7:56	8:04	B
B	7:16	7:24	7:31	7:35	7:40	7:46	7:53	8:03	8:11	8:19	B
GA	7:31	7:39	7:46	7:50	7:55	8:01	8:08	8:18	8:26	8:34	B
B	7:46	7:54	8:01	8:05	8:10	8:16	8:23	8:33	8:41	8:49	B
B	8:01	8:09	8:16	8:20	8:25	8:31	8:38	8:48	8:56	9:04	B
B	8:16	8:24	8:31	8:35	8:40	8:46	8:53	9:03	9:10	9:17	B
B	8:31	8:39	8:46	8:50	8:55	9:01	9:07	9:16	9:23	9:30	GA
B	8:47	8:55	9:01	9:05	9:10	9:15	9:21	9:30	9:37	9:44	B
B	9:03	9:10	9:16	9:20	9:25	9:30	9:36	9:45	9:52	9:59	B
B	9:18	9:25	9:31	9:35	9:40	9:45	9:51	10:00	10:07	10:14	B
B	9:33	9:40	9:46	9:50	9:55	10:00	10:06	10:15	10:22	10:29	B
B	9:48	9:55	10:01	10:05	10:10	10:15	10:21	10:30	10:37	10:44	B
B	10:03	10:10	10:16	10:20	10:25	10:30	10:36	10:45	10:52	10:59	B
B	10:18	10:25	10:31	10:35	10:40	10:45	10:51	11:00	11:07	11:14	B
B	10:33	10:40	10:46	10:50	10:55	11:00	11:06	11:15	11:22	11:29	B
B	10:48	10:55	11:01	11:05	11:10	11:15	11:21	11:30	11:37	11:44	B
B	11:03	11:10	11:16	11:20	11:25	11:30	11:36	11:45	11:52	11:59	B
B	11:18	11:25	11:31	11:35	11:40	11:45	11:51	12:00	12:07	12:14	B
B	11:33	11:40	11:46	11:50	11:55	12:00	12:06	12:15	12:22	12:29	B
B	11:48	11:55	12:01	12:05	12:10	12:15	12:21	12:30	12:37	12:44	B
B	12:03	12:10	12:16	12:20	12:25	12:30	12:36	12:45	12:52	12:59	B
B	12:18	12:25	12:31	12:35	12:40	12:45	12:51	1:00	1:07	1:14	B
B	12:33	12:40	12:46	12:50	12:55	1:00	1:06	1:15	1:22	1:29	B
B	12:48	12:55	1:01	1:05	1:10	1:15	1:21	1:30	1:37	1:44	B
B	1:03	1:10	1:16	1:20	1:25	1:30	1:36	1:45	1:52	1:59	B
B	1:18	1:25	1:31	1:35	1:40	1:45	1:51	2:00	2:08	2:16	B
B	1:33	1:40	1:46	1:50	1:55	2:00	2:07	2:17	2:25	2:33	B
B	1:47	1:54	2:01	2:05	2:10	2:16	2:23	2:33	2:41	2:49	B
B	2:01	2:09	2:16	2:20	2:25	2:31	2:38	2:48	2:56	3:04	B
B	2:16	2:24	2:31	2:35	2:40	2:46	2:53	3:03	3:11	3:19	B
B	2:31	2:39	2:46	2:50	2:55	3:01	3:08	3:18	3:26	3:34	B
B	2:46	2:54	3:01	3:05	3:10	3:16	3:23	3:33	3:41	3:49	B
B	3:01	3:09	3:16	3:20	3:25	3:31	3:38	3:48	3:56	4:04	B
B	3:16	3:24	3:31	3:35	3:40	3:46	3:53	4:03	4:11	4:19	B
B	3:31	3:39	3:46	3:50	3:55	4:01	4:08	4:18	4:26	4:34	B
B	3:46	3:54	4:01	4:05	4:10	4:16	4:23	4:33	4:41	4:49	B
B	4:01	4:09	4:16	4:20	4:25	4:31	4:38	4:48	4:56	5:04	B
B	4:16	4:24	4:31	4:35	4:40	4:46	4:53	5:03	5:11	5:19	B
B	4:31	4:39	4:46	4:50	4:55	5:01	5:08	5:18	5:26	5:34	B
B	4:46	4:54	5:01	5:05	5:10	5:16	5:23	5:33	5:41	5:49	B
B	5:01	5:09	5:16	5:20	5:25	5:31	5:38	5:48	5:56	6:04	B
B	5:16	5:24	5:31	5:35	5:40	5:46	5:53	6:03	6:11	6:19	B
B	5:31	5:39	5:46	5:50	5:55	6:01	6:08	6:18	6:26	6:34	B
B	5:46	5:54	6:01	6:05	6:10	6:16	6:23	6:33	6:41	6:49	B
B	6:01	6:09	6:16	6:20	6:25	6:31	6:38	6:48	6:56	7:04	B
B	6:16	6:24	6:31	6:35	6:40	6:46	6:53	7:03	7:10	7:17	GA

Stop ID	4783	4100	0251	0455	1101	1199	1301	5366	5657	5223	
From	Cahill and Caddis	South Transfer Point	Park and Erin	Johnson and Park	Main and Caroll	E. Washington and Ingersoll	North and E. Washington	Northport and N. Sherman (north side street)	Murphy and West	Northport and N. Sherman (south side street)	Becomes Route
	1	2	3	4	5	6	7	8	9	8	
B	6:31	6:39	6:46	6:50	6:55	7:01	7:07	7:16	7:23	7:30	B
B	6:49	6:57	7:03	7:06	7:10	7:15	7:21	7:30	7:37	7:44	GA
B	7:05	7:12	7:18	7:21	7:25	7:30	7:36	7:45	7:52	7:59	B
B	7:20	7:27	7:33	7:36	7:40	7:45	7:51	8:00	8:07	8:14	GA
B	7:42	7:49	7:55	7:58	8:02	8:07	8:13	8:22	8:29	8:36	B
B	8:12	8:19	8:25	8:28	8:32	8:37	8:43	8:52	8:59	9:06	B
B	8:42	8:49	8:55	8:58	9:02	9:07	9:13	9:22	9:29	9:36	B
B	9:12	9:19	9:25	9:28	9:32	9:37	9:43	9:52	9:59	10:06	B
B	9:42	9:49	9:55	9:58	10:02	10:07	10:13	10:22	10:29	10:36	B
B	10:12	10:19	10:25	10:28	10:32	10:37	10:43	10:52	10:59	11:06	B
B	10:42	10:49	10:55	10:58	11:02	11:07	11:13	11:22	11:29	11:36	B
B	11:12	11:19	11:25	11:28	11:32	11:37	11:43	11:52	11:59	12:06	GA
B	11:42	11:49	11:55	11:58	12:02	12:07	-:-	-:-	-:-	-:-	GA

WEEKDAY

Route B - Westbound

Effective: Sunday, June 11

Stop ID	5223	1112	1650	1100	0538	0288	4100	4783	
From	Northport and Sherman (south side of street)	E. Washington and Milwaukee	E. Washington and Ingersol	Mifflin and Pinckney	University and Park	Park and Erin	South Transfer Point	Cahill and Caddis	Becomes Route
	8	7	6	5	4	3	2	1	
B	5:11	5:20	5:25	5:29	5:33	5:36	5:42	5:50	B
B	5:41	5:50	5:55	5:59	6:03	6:06	6:12	6:20	B
B	6:11	6:20	6:25	6:29	6:33	6:37	6:44	6:53	B
GA	6:46	6:56	7:02	7:07	7:12	7:16	7:23	7:32	B
B	7:01	7:11	7:17	7:22	7:27	7:31	7:38	7:47	B
GA	7:16	7:26	7:32	7:37	7:42	7:46	7:53	8:02	B
B	7:31	7:41	7:47	7:52	7:57	8:01	8:08	8:17	B
GA	7:46	7:56	8:02	8:07	8:12	8:16	8:23	8:32	B
B	8:01	8:11	8:17	8:22	8:27	8:31	8:38	8:47	B
B	8:16	8:26	8:32	8:37	8:42	8:46	8:53	9:02	B
B	8:31	8:41	8:47	8:52	8:57	9:01	9:07	9:15	B
B	8:48	8:58	9:03	9:07	9:12	9:16	9:22	9:30	B
B	9:04	9:13	9:18	9:22	9:27	9:31	9:37	9:45	B
B	9:19	9:28	9:33	9:37	9:42	9:46	9:52	10:00	B
B	9:34	9:43	9:48	9:52	9:57	10:01	10:07	10:15	B
B	9:49	9:58	10:03	10:07	10:12	10:16	10:22	10:30	B
B	10:04	10:13	10:18	10:22	10:27	10:31	10:37	10:45	B
B	10:19	10:28	10:33	10:37	10:42	10:46	10:52	11:00	B
B	10:34	10:43	10:48	10:52	10:57	11:01	11:07	11:15	B
B	10:49	10:58	11:03	11:07	11:12	11:16	11:22	11:30	B
B	11:04	11:13	11:18	11:22	11:27	11:31	11:37	11:45	B
B	11:19	11:28	11:33	11:37	11:42	11:46	11:52	12:00	B
B	11:34	11:43	11:48	11:52	11:57	12:01	12:07	12:15	B
B	11:49	11:58	12:03	12:07	12:12	12:16	12:22	12:30	B
B	12:04	12:13	12:18	12:22	12:27	12:31	12:37	12:45	B
B	12:19	12:28	12:33	12:37	12:42	12:46	12:52	1:00	B
B	12:34	12:43	12:48	12:52	12:57	1:01	1:07	1:15	B
B	12:49	12:58	1:03	1:07	1:12	1:16	1:22	1:30	B
B	1:04	1:13	1:18	1:22	1:27	1:31	1:37	1:45	B
B	1:19	1:28	1:33	1:37	1:42	1:46	1:52	2:00	B
B	1:34	1:43	1:48	1:52	1:57	2:01	2:08	2:17	B
GA	1:47	1:56	2:02	2:07	2:12	2:16	2:23	2:32	B
B	2:01	2:11	2:17	2:22	2:27	2:31	2:38	2:47	B
B	2:16	2:26	2:32	2:37	2:42	2:46	2:53	3:02	B
B	2:31	2:41	2:47	2:52	2:57	3:01	3:08	3:17	B
B	2:46	2:56	3:02	3:07	3:12	3:16	3:23	3:32	B
B	3:01	3:11	3:17	3:22	3:27	3:31	3:38	3:47	B
B	3:16	3:26	3:32	3:37	3:42	3:46	3:53	4:02	B
B	3:31	3:41	3:47	3:52	3:57	4:01	4:08	4:17	B
B	3:46	3:56	4:02	4:07	4:12	4:16	4:23	4:32	B
B	4:01	4:11	4:17	4:22	4:27	4:31	4:38	4:47	B
B	4:16	4:26	4:32	4:37	4:42	4:46	4:53	5:02	B
B	4:31	4:41	4:47	4:52	4:57	5:01	5:08	5:17	B
B	4:46	4:56	5:02	5:07	5:12	5:16	5:23	5:32	B
B	5:01	5:11	5:17	5:22	5:27	5:31	5:38	5:47	B
B	5:16	5:26	5:32	5:37	5:42	5:46	5:53	6:02	B
B	5:31	5:41	5:47	5:52	5:57	6:01	6:08	6:17	B
B	5:46	5:56	6:02	6:07	6:12	6:16	6:23	6:32	B
B	6:01	6:11	6:17	6:22	6:27	6:31	6:38	6:47	B
B	6:16	6:26	6:32	6:37	6:42	6:46	6:53	7:02	B
B	6:31	6:41	6:47	6:52	6:57	7:01	7:07	7:15	GA

Stop ID	5223	1112	1650	1100	0538	0288	4100	4783	
From	Northport and Sherman (south side of street)	E. Washington and Milwaukee	E. Washington and Ingersol	Mifflin and Pinckney	University and Park	Park and Erin	South Transfer Point	Cahill and Caddis	Becomes Route
	8	7	6	5	4	3	2	1	
B	6:48	6:58	7:03	7:07	7:11	7:14	7:20	7:28	B
B	7:04	7:13	7:18	7:22	7:26	7:29	7:35	7:43	GA
B	7:19	7:28	7:33	7:37	7:41	7:44	7:50	7:58	B
B	7:41	7:50	7:55	7:59	8:03	8:06	8:12	8:20	B
B	8:11	8:20	8:25	8:29	8:33	8:36	8:42	8:50	B
B	8:41	8:50	8:55	8:59	9:03	9:06	9:12	9:20	B
B	9:11	9:20	9:25	9:29	9:33	9:36	9:42	9:50	B
B	9:41	9:50	9:55	9:59	10:03	10:06	10:12	10:20	B
B	10:11	10:20	10:25	10:29	10:33	10:36	10:42	10:50	B
B	10:41	10:50	10:55	10:59	11:03	11:06	11:12	11:20	B
B	11:11	11:20	11:25	11:29	11:33	11:36	11:42	--	GA
B	11:41	11:50	11:55	11:59	12:03	12:06	12:12	--	GA

SATURDAY

Route B - Eastbound

Effective: Sunday, June 11

Stop ID	4783	4100	0251	0455	1101	1199	1301	5366	5657	5223	Becomes Route
From	Cahill and Caddis	South Transfer Point	Park and Erin	Johnson and Park	Main and Caroll	E. Washington and Ingersoll	North and E. Washington	Northport and N. Sherman (north side street)	Murphy and West	Northport and N. Sherman (south side street)	
	1	2	3	4	5	6	7	8	9	8	
GA	--	--	--	--	--	--	--	4:57	5:04	5:11	B
GA	--	--	--	--	--	--	--	5:27	5:34	5:41	B
GA	5:12	5:19	5:25	5:28	5:32	5:37	5:43	5:52	5:59	6:06	B
GA	5:42	5:49	5:55	5:58	6:02	6:07	6:13	6:22	6:29	6:36	B
B	6:12	6:19	6:25	6:28	6:32	6:37	6:43	6:52	6:59	7:06	B
B	6:50	6:57	7:03	7:06	7:10	7:15	7:21	7:30	7:37	7:44	B
GA	7:05	7:12	7:18	7:21	7:25	7:30	7:36	7:45	7:52	7:59	B
B	7:20	7:27	7:33	7:36	7:40	7:45	7:51	8:00	8:07	8:14	B
GA	7:35	7:42	7:48	7:51	7:55	8:00	8:06	8:15	8:22	8:29	B
B	7:50	7:57	8:03	8:06	8:10	8:15	8:21	8:30	8:37	8:44	B
B	8:05	8:12	8:18	8:21	8:25	8:30	8:36	8:45	8:52	8:59	B
B	8:20	8:27	8:33	8:36	8:40	8:45	8:51	9:00	9:07	9:14	B
B	8:35	8:42	8:48	8:51	8:55	9:00	9:06	9:15	9:22	9:29	B
B	8:50	8:57	9:03	9:06	9:10	9:15	9:21	9:30	9:37	9:44	B
B	9:05	9:12	9:18	9:21	9:25	9:30	9:36	9:45	9:52	9:59	B
B	9:20	9:27	9:33	9:36	9:40	9:45	9:51	10:00	10:07	10:14	B
B	9:35	9:42	9:48	9:51	9:55	10:00	10:06	10:15	10:22	10:29	B
B	9:50	9:57	10:03	10:06	10:10	10:15	10:21	10:30	10:37	10:44	B
B	10:05	10:12	10:18	10:21	10:25	10:30	10:36	10:45	10:52	10:59	B
B	10:20	10:27	10:33	10:36	10:40	10:45	10:51	11:00	11:07	11:14	B
B	10:35	10:42	10:48	10:51	10:55	11:00	11:06	11:15	11:22	11:29	B
B	10:50	10:57	11:03	11:06	11:10	11:15	11:21	11:30	11:37	11:44	B
B	11:05	11:12	11:18	11:21	11:25	11:30	11:36	11:45	11:52	11:59	B
B	11:20	11:27	11:33	11:36	11:40	11:45	11:51	12:00	12:07	12:14	B
B	11:35	11:42	11:48	11:51	11:55	12:00	12:06	12:15	12:22	12:29	B
B	11:50	11:57	12:03	12:06	12:10	12:15	12:21	12:30	12:37	12:44	B
B	12:05	12:12	12:18	12:21	12:25	12:30	12:36	12:45	12:52	12:59	B
B	12:20	12:27	12:33	12:36	12:40	12:45	12:51	1:00	1:07	1:14	B
B	12:35	12:42	12:48	12:51	12:55	1:00	1:06	1:15	1:22	1:29	B
B	12:50	12:57	1:03	1:06	1:10	1:15	1:21	1:30	1:37	1:44	B
B	1:05	1:12	1:18	1:21	1:25	1:30	1:36	1:45	1:52	1:59	B
B	1:20	1:27	1:33	1:36	1:40	1:45	1:51	2:00	2:07	2:14	B
B	1:35	1:42	1:48	1:51	1:55	2:00	2:06	2:15	2:22	2:29	B
B	1:50	1:57	2:03	2:06	2:10	2:15	2:21	2:30	2:37	2:44	B
B	2:05	2:12	2:18	2:21	2:25	2:30	2:36	2:45	2:52	2:59	B
B	2:20	2:27	2:33	2:36	2:40	2:45	2:51	3:00	3:07	3:14	B
B	2:35	2:42	2:48	2:51	2:55	3:00	3:06	3:15	3:22	3:29	B
B	2:50	2:57	3:03	3:06	3:10	3:15	3:21	3:30	3:37	3:44	B
B	3:05	3:12	3:18	3:21	3:25	3:30	3:36	3:45	3:52	3:59	B
B	3:20	3:27	3:33	3:36	3:40	3:45	3:51	4:00	4:07	4:14	B
B	3:35	3:42	3:48	3:51	3:55	4:00	4:06	4:15	4:22	4:29	B
B	3:50	3:57	4:03	4:06	4:10	4:15	4:21	4:30	4:37	4:44	B
B	4:05	4:12	4:18	4:21	4:25	4:30	4:36	4:45	4:52	4:59	B
B	4:20	4:27	4:33	4:36	4:40	4:45	4:51	5:00	5:07	5:14	B
B	4:35	4:42	4:48	4:51	4:55	5:00	5:06	5:15	5:22	5:29	B
B	4:50	4:57	5:03	5:06	5:10	5:15	5:21	5:30	5:37	5:44	B
B	5:05	5:12	5:18	5:21	5:25	5:30	5:36	5:45	5:52	5:59	B
B	5:20	5:27	5:33	5:36	5:40	5:45	5:51	6:00	6:07	6:14	B
B	5:35	5:42	5:48	5:51	5:55	6:00	6:06	6:15	6:22	6:29	B
B	5:50	5:57	6:03	6:06	6:10	6:15	6:21	6:30	6:37	6:44	B
B	6:05	6:12	6:18	6:21	6:25	6:30	6:36	6:45	6:52	6:59	B

Stop ID	4783	4100	0251	0455	1101	1199	1301	5366	5657	5223	
From	Cahill and Caddis	South Transfer Point	Park and Erin	Johnson and Park	Main and Carroll	E. Washington and Ingersoll	North and E. Washington	Northport and N. Sherman (north side street)	Murphy and West	Northport and N. Sherman (south side street)	Becomes Route
	1	2	3	4	5	6	7	8	9	8	
B	6:20	6:27	6:33	6:36	6:40	6:45	6:51	7:00	7:07	7:14	B
B	6:35	6:42	6:48	6:51	6:55	7:00	7:06	7:15	7:22	7:29	B
B	6:50	6:57	7:03	7:06	7:10	7:15	7:21	7:30	7:37	7:44	
B	7:05	7:12	7:18	7:21	7:25	7:30	7:36	7:45	7:52	7:59	B
B	7:20	7:27	7:33	7:36	7:40	7:45	7:51	8:00	8:07	8:14	GA
B	7:42	7:49	7:55	7:58	8:02	8:07	8:13	8:22	8:29	8:36	B
B	8:12	8:19	8:25	8:28	8:32	8:37	8:43	8:52	8:59	9:06	B
B	8:42	8:49	8:55	8:58	9:02	9:07	9:13	9:22	9:29	9:36	B
B	9:12	9:19	9:25	9:28	9:32	9:37	9:43	9:52	9:59	10:06	B
B	9:42	9:49	9:55	9:58	10:02	10:07	10:13	10:22	10:29	10:36	B
B	10:12	10:19	10:25	10:28	10:32	10:37	10:43	10:52	10:59	11:06	GA
B	10:42	10:49	10:55	10:58	11:02	11:07	--	--	--	--	GA

SATURDAY

Route B - Westbound

Effective: Sunday, June 11

Stop ID	5223	1112	1650	1100	0538	0288	4100	4783	
From	Northport and Sherman (south side of street)	E. Washington and Milwaukee	E. Washington and Ingersol	Mifflin and Pinckney	University and Park	Park and Erin	South Transfer Point	Cahill and Caddis	Becomes Route
	8	7	6	5	4	3	2	1	
B	5:11	5:20	5:25	5:29	5:33	5:36	5:42	5:50	B
B	5:41	5:50	5:55	5:59	6:03	6:06	6:12	6:20	B
B	6:11	6:20	6:25	6:29	6:33	6:36	6:42	6:50	B
B	6:41	6:50	6:55	6:59	7:03	7:06	7:12	7:20	B
GA	7:04	7:13	7:18	7:22	7:26	7:29	7:35	7:43	B
B	7:19	7:28	7:33	7:37	7:41	7:44	7:50	7:58	B
GA	7:34	7:43	7:48	7:52	7:56	7:59	8:05	8:13	B
B	7:49	7:58	8:03	8:07	8:11	8:14	8:20	8:28	B
B	8:04	8:13	8:18	8:22	8:26	8:29	8:35	8:43	B
B	8:19	8:28	8:33	8:37	8:41	8:44	8:50	8:58	B
B	8:34	8:43	8:48	8:52	8:56	8:59	9:05	9:13	B
B	8:49	8:58	9:03	9:07	9:11	9:14	9:20	9:28	B
B	9:04	9:13	9:18	9:22	9:26	9:29	9:35	9:43	B
B	9:19	9:28	9:33	9:37	9:41	9:44	9:50	9:58	B
B	9:34	9:43	9:48	9:52	9:56	9:59	10:05	10:13	B
B	9:49	9:58	10:03	10:07	10:11	10:14	10:20	10:28	B
B	10:04	10:13	10:18	10:22	10:26	10:29	10:35	10:43	B
B	10:19	10:28	10:33	10:37	10:41	10:44	10:50	10:58	B
B	10:34	10:43	10:48	10:52	10:56	10:59	11:05	11:13	B
B	10:49	10:58	11:03	11:07	11:11	11:14	11:20	11:28	B
B	11:04	11:13	11:18	11:22	11:26	11:29	11:35	11:43	B
B	11:19	11:28	11:33	11:37	11:41	11:44	11:50	11:58	B
B	11:34	11:43	11:48	11:52	11:56	11:59	12:05	12:13	B
B	11:49	11:58	12:03	12:07	12:11	12:14	12:20	12:28	B
B	12:04	12:13	12:18	12:22	12:26	12:29	12:35	12:43	B
B	12:19	12:28	12:33	12:37	12:41	12:44	12:50	12:58	B
B	12:34	12:43	12:48	12:52	12:56	12:59	1:05	1:13	B
B	12:49	12:58	1:03	1:07	1:11	1:14	1:20	1:28	B
B	1:04	1:13	1:18	1:22	1:26	1:29	1:35	1:43	B
B	1:19	1:28	1:33	1:37	1:41	1:44	1:50	1:58	B
B	1:34	1:43	1:48	1:52	1:56	1:59	2:05	2:13	B
B	1:49	1:58	2:03	2:07	2:11	2:14	2:20	2:28	B
B	2:04	2:13	2:18	2:22	2:26	2:29	2:35	2:43	B
B	2:19	2:28	2:33	2:37	2:41	2:44	2:50	2:58	B
B	2:34	2:43	2:48	2:52	2:56	2:59	3:05	3:13	B
B	2:49	2:58	3:03	3:07	3:11	3:14	3:20	3:28	B
B	3:04	3:13	3:18	3:22	3:26	3:29	3:35	3:43	B
B	3:19	3:28	3:33	3:37	3:41	3:44	3:50	3:58	B
B	3:34	3:43	3:48	3:52	3:56	3:59	4:05	4:13	B
B	3:49	3:58	4:03	4:07	4:11	4:14	4:20	4:28	B
B	4:04	4:13	4:18	4:22	4:26	4:29	4:35	4:43	B
B	4:19	4:28	4:33	4:37	4:41	4:44	4:50	4:58	B
B	4:34	4:43	4:48	4:52	4:56	4:59	5:05	5:13	B
B	4:49	4:58	5:03	5:07	5:11	5:14	5:20	5:28	B
B	5:04	5:13	5:18	5:22	5:26	5:29	5:35	5:43	B
B	5:19	5:28	5:33	5:37	5:41	5:44	5:50	5:58	B
B	5:34	5:43	5:48	5:52	5:56	5:59	6:05	6:13	B
B	5:49	5:58	6:03	6:07	6:11	6:14	6:20	6:28	B
B	6:04	6:13	6:18	6:22	6:26	6:29	6:35	6:43	B
B	6:19	6:28	6:33	6:37	6:41	6:44	6:50	6:58	B
B	6:34	6:43	6:48	6:52	6:56	6:59	7:05	7:13	B

Stop ID	5223	1112	1650	1100	0538	0288	4100	4783	
From	Northport and Sherman (south side of street)	E. Washington and Milwaukee	E. Washington and Ingersol	Mifflin and Pinckney	University and Park	Park and Erin	South Transfer Point	Cahill and Caddis	Becomes Route
	8	7	6	5	4	3	2	1	
B	6:49	6:58	7:03	7:07	7:11	7:14	7:20	7:28	
B	7:04	7:13	7:18	7:22	7:26	7:29	7:35	7:43	B
B	7:19	7:28	7:33	7:37	7:41	7:44	7:50	7:58	GA
B	7:41	7:50	7:55	7:59	8:03	8:06	8:12	8:20	B
B	8:11	8:20	8:25	8:29	8:33	8:36	8:42	8:50	B
B	8:41	8:50	8:55	8:59	9:03	9:06	9:12	9:20	B
B	9:11	9:20	9:25	9:29	9:33	9:36	9:42	9:50	B
B	9:41	9:50	9:55	9:59	10:03	10:06	10:12	10:20	B
B	10:11	10:20	10:25	10:29	10:33	10:36	10:42	--	GA
B	10:41	10:50	10:55	10:59	11:03	11:06	11:12	--	GA

SUNDAY
Route B - Eastbound

Effective: Sunday, June 11

Stop ID	4783	4100	0251	0455	1101	1199	1301	5366	5657	5223	Becomes Route
From	Cahill and Caddis	South Transfer Point	Park and Erin	Johnson and Park	Main and Caroll	E. Washington and Ingersoll	North and E. Washington	Northport and N. Sherman (north side street)	Murphy and West	Northport and N. Sherman (south side street)	
	1	2	3	4	5	6	7	8	9	8	
GA	--	--	--	--	--	--	--	4:57	5:04	5:11	B
GA	--	--	--	--	--	--	--	5:27	5:34	5:41	B
GA	5:12	5:19	5:25	5:28	5:32	5:37	5:43	5:52	5:59	6:06	B
GA	5:42	5:49	5:55	5:58	6:02	6:07	6:13	6:22	6:29	6:36	B
B	6:12	6:19	6:25	6:28	6:32	6:37	6:43	6:52	6:59	7:06	B
B	6:42	6:49	6:55	6:58	7:02	7:07	7:13	7:22	7:29	7:36	B
B	7:12	7:19	7:25	7:28	7:32	7:37	7:43	7:52	7:59	8:06	B
B	7:42	7:49	7:55	7:58	8:02	8:07	8:13	8:22	8:29	8:36	B
B	8:12	8:19	8:25	8:28	8:32	8:37	8:43	8:52	8:59	9:06	B
B	8:42	8:49	8:55	8:58	9:02	9:07	9:13	9:22	9:29	9:36	B
B	9:12	9:19	9:25	9:28	9:32	9:37	9:43	9:52	9:59	10:06	B
B	9:42	9:49	9:55	9:58	10:02	10:07	10:13	10:22	10:29	10:36	B
B	10:12	10:19	10:25	10:28	10:32	10:37	10:43	10:52	10:59	11:06	B
B	10:42	10:49	10:55	10:58	11:02	11:07	11:13	11:22	11:29	11:36	B
B	11:12	11:19	11:25	11:28	11:32	11:37	11:43	11:52	11:59	12:06	B
B	11:42	11:49	11:55	11:58	12:02	12:07	12:13	12:22	12:29	12:36	B
B	12:12	12:19	12:25	12:28	12:32	12:37	12:43	12:52	12:59	1:06	B
B	12:42	12:49	12:55	12:58	1:02	1:07	1:13	1:22	1:29	1:36	B
B	1:12	1:19	1:25	1:28	1:32	1:37	1:43	1:52	1:59	2:06	B
B	1:42	1:49	1:55	1:58	2:02	2:07	2:13	2:22	2:29	2:36	B
B	2:12	2:19	2:25	2:28	2:32	2:37	2:43	2:52	2:59	3:06	B
B	2:42	2:49	2:55	2:58	3:02	3:07	3:13	3:22	3:29	3:36	B
B	3:12	3:19	3:25	3:28	3:32	3:37	3:43	3:52	3:59	4:06	B
B	3:42	3:49	3:55	3:58	4:02	4:07	4:13	4:22	4:29	4:36	B
B	4:12	4:19	4:25	4:28	4:32	4:37	4:43	4:52	4:59	5:06	B
B	4:42	4:49	4:55	4:58	5:02	5:07	5:13	5:22	5:29	5:36	B
B	5:12	5:19	5:25	5:28	5:32	5:37	5:43	5:52	5:59	6:06	B
B	5:42	5:49	5:55	5:58	6:02	6:07	6:13	6:22	6:29	6:36	B
B	6:12	6:19	6:25	6:28	6:32	6:37	6:43	6:52	6:59	7:06	B
B	6:42	6:49	6:55	6:58	7:02	7:07	7:13	7:22	7:29	7:36	B
B	7:12	7:19	7:25	7:28	7:32	7:37	7:43	7:52	7:59	8:06	B
B	7:42	7:49	7:55	7:58	8:02	8:07	8:13	8:22	8:29	8:36	B
B	8:12	8:19	8:25	8:28	8:32	8:37	8:43	8:52	8:59	9:06	B
B	8:42	8:49	8:55	8:58	9:02	9:07	9:13	9:22	9:29	9:36	B
B	9:12	9:19	9:25	9:28	9:32	9:37	9:43	9:52	9:59	10:06	B
B	9:42	9:49	9:55	9:58	10:02	10:07	10:13	10:22	10:29	10:36	B
B	10:12	10:19	10:25	10:28	10:32	10:37	10:43	10:52	10:59	11:06	GA
B	10:42	10:49	10:55	10:58	11:02	11:07	--	--	--	--	GA

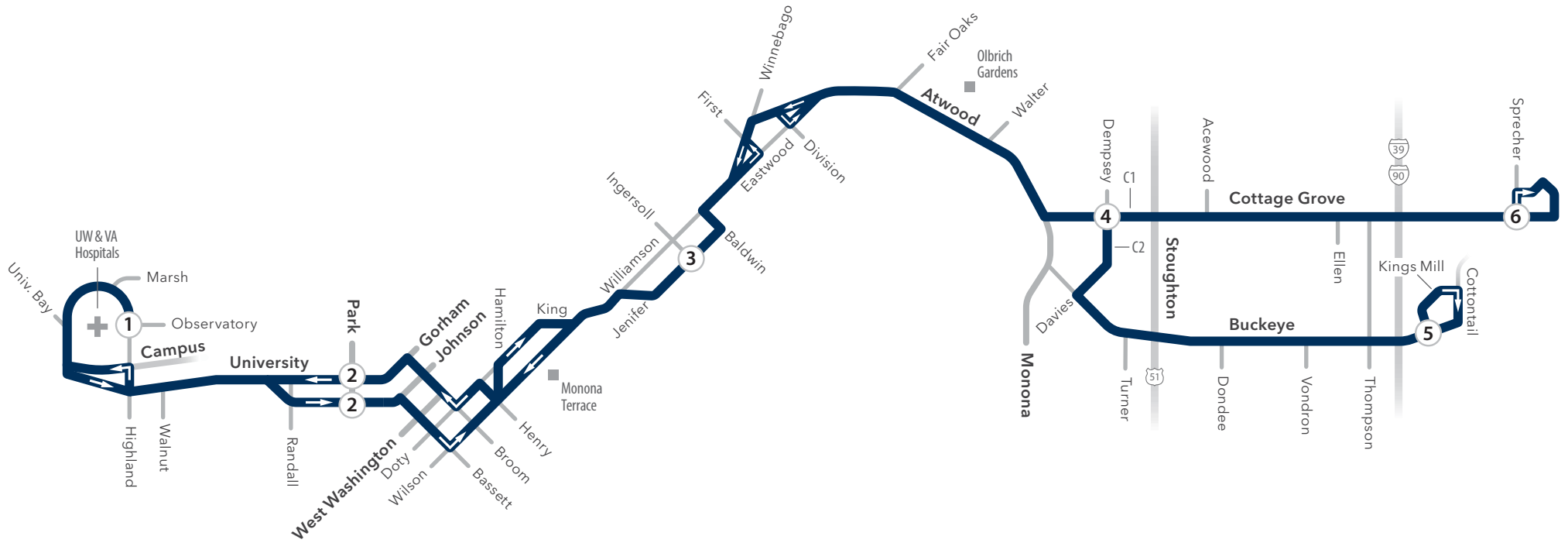
SUNDAY

Route B - Westbound

Effective: Sunday, June 11

Stop ID	5223	1112	1650	1100	0538	0288	4100	4783	
From	Northport and Sherman (south side of street)	E. Washington and Milwaukee	E. Washington and Ingersol	Mifflin and Pinckney	University and Park	Park and Erin	South Transfer Point	Cahill and Caddis	Becomes Route
	8	7	6	5	4	3	2	1	
B	5:11	5:20	5:25	5:29	5:33	5:36	5:42	5:50	B
B	5:41	5:50	5:55	5:59	6:03	6:06	6:12	6:20	B
B	6:11	6:20	6:25	6:29	6:33	6:36	6:42	6:50	B
B	6:41	6:50	6:55	6:59	7:03	7:06	7:12	7:20	B
B	7:11	7:20	7:25	7:29	7:33	7:36	7:42	7:50	B
B	7:41	7:50	7:55	7:59	8:03	8:06	8:12	8:20	B
B	8:11	8:20	8:25	8:29	8:33	8:36	8:42	8:50	B
B	8:41	8:50	8:55	8:59	9:03	9:06	9:12	9:20	B
B	9:11	9:20	9:25	9:29	9:33	9:36	9:42	9:50	B
B	9:41	9:50	9:55	9:59	10:03	10:06	10:12	10:20	B
B	10:11	10:20	10:25	10:29	10:33	10:36	10:42	10:50	B
B	10:41	10:50	10:55	10:59	11:03	11:06	11:12	11:20	B
B	11:11	11:20	11:25	11:29	11:33	11:36	11:42	11:50	B
B	11:41	11:50	11:55	11:59	12:03	12:06	12:12	12:20	B
B	12:11	12:20	12:25	12:29	12:33	12:36	12:42	12:50	B
B	12:41	12:50	12:55	12:59	1:03	1:06	1:12	1:20	B
B	1:11	1:20	1:25	1:29	1:33	1:36	1:42	1:50	B
B	1:41	1:50	1:55	1:59	2:03	2:06	2:12	2:20	B
B	2:11	2:20	2:25	2:29	2:33	2:36	2:42	2:50	B
B	2:41	2:50	2:55	2:59	3:03	3:06	3:12	3:20	B
B	3:11	3:20	3:25	3:29	3:33	3:36	3:42	3:50	B
B	3:41	3:50	3:55	3:59	4:03	4:06	4:12	4:20	B
B	4:11	4:20	4:25	4:29	4:33	4:36	4:42	4:50	B
B	4:41	4:50	4:55	4:59	5:03	5:06	5:12	5:20	B
B	5:11	5:20	5:25	5:29	5:33	5:36	5:42	5:50	B
B	5:41	5:50	5:55	5:59	6:03	6:06	6:12	6:20	B
B	6:11	6:20	6:25	6:29	6:33	6:36	6:42	6:50	B
B	6:41	6:50	6:55	6:59	7:03	7:06	7:12	7:20	B
B	7:11	7:20	7:25	7:29	7:33	7:36	7:42	7:50	B
B	7:41	7:50	7:55	7:59	8:03	8:06	8:12	8:20	B
B	8:11	8:20	8:25	8:29	8:33	8:36	8:42	8:50	B
B	8:41	8:50	8:55	8:59	9:03	9:06	9:12	9:20	B
B	9:11	9:20	9:25	9:29	9:33	9:36	9:42	9:50	B
B	9:41	9:50	9:55	9:59	10:03	10:06	10:12	10:20	B
B	10:11	10:20	10:25	10:29	10:33	10:36	10:42	--	GA
B	10:41	10:50	10:55	10:59	11:03	11:06	11:12	--	GA

Route C



WEEKDAY

Route C - Eastbound

Effective: Sunday, June 11

	Stop ID	2125	0455	1505	7607/7374	7320	7562	
		Highland and Observatory	Johnson and Park	Jenifer and Ingersoll	Cottage Grove and Dempsey	Cottontail and Buckeye	New Sprecher and Cottage Grove	
From	Route Branch							Becomes Route
		1	2	3	4	5	6	
GA	C1	5:15	5:24	5:33	5:46	-:-	5:55	C
C	C2	5:45	5:54	6:03	6:16 *	6:26	-:-	C
C	C1	6:15	6:24	6:33	6:47	-:-	6:57	C
GA	C2	6:30	6:40	6:50	7:04 *	7:15	-:-	C
C	C1	6:45	6:55	7:05	7:19	-:-	7:29	C
GA	C	7:00	7:10	7:20	7:34	-:-	-:-	C
C	C1	7:15	7:25	7:35	7:49	-:-	7:59	C
C	C2	7:30	7:40	7:50	8:04 *	8:15	-:-	C
C	C1	7:45	7:55	8:05	8:19	-:-	8:29	C
C	C	8:00	8:10	8:20	8:34	-:-	-:-	C
C	C1	8:15	8:25	8:35	8:49	-:-	8:59	C
C	C2	8:30	8:40	8:50	9:04 *	9:14	-:-	C
C	C1	8:45	8:55	9:05	9:18	-:-	9:27	C
C	C	9:00	9:10	9:20	9:33	-:-	-:-	C
C	C1	9:15	9:25	9:35	9:48	-:-	9:57	C
C	C2	9:30	9:40	9:50	10:03 *	10:13	-:-	C
C	C1	9:45	9:55	10:05	10:18	-:-	10:27	C
C	C	10:00	10:10	10:20	10:33	-:-	-:-	C
C	C1	10:15	10:25	10:35	10:48	-:-	10:57	C
C	C2	10:30	10:40	10:50	11:03 *	11:13	-:-	C
C	C1	10:45	10:55	11:05	11:18	-:-	11:27	C
C	C	11:00	11:10	11:20	11:33	-:-	-:-	C
C	C1	11:15	11:25	11:35	11:48	-:-	11:57	C
C	C2	11:30	11:40	11:50	12:03 *	12:13	-:-	C
C	C1	11:45	11:55	12:05	12:18	-:-	12:27	C
C	C	12:00	12:10	12:20	12:33	-:-	-:-	C
C	C1	12:15	12:25	12:35	12:48	-:-	12:57	C
C	C2	12:30	12:40	12:50	1:03 *	1:13	-:-	C
C	C1	12:45	12:55	1:05	1:18	-:-	1:27	C
C	C	1:00	1:10	1:20	1:33	-:-	-:-	C
C	C1	1:15	1:25	1:35	1:48	-:-	1:57	C
C	C2	1:30	1:40	1:50	2:03 *	2:14	-:-	C

	Stop ID	2125	0455	1505	7607/7374	7320	7562	
	Route	Highland	Johnson	Jenifer and	Cottage	Cottontail	New	
From	Branch	and	and Park	Ingersoll	Grove and	and	Sprecher	Becomes
		Observator	y		Dempsey	Buckeye	and	Route
							Cottage	
							Grove	
		1	2	3	4	5	6	
C	C1	1:45	1:55	2:05	2:19	-:-	2:29	C
C	C	2:00	2:10	2:20	2:34	-:-	-:-	C
C	C1	2:15	2:25	2:35	2:49	-:-	2:59	C
C	C2	2:30	2:40	2:50	3:04 *	3:15	-:-	C
C	C1	2:45	2:55	3:05	3:19	-:-	3:29	C
C	C	3:00	3:10	3:20	3:34	-:-	-:-	C
C	C1	3:15	3:25	3:35	3:49	-:-	3:59	C
C	C2	3:30	3:40	3:50	4:04 *	4:15	-:-	C
C	C1	3:45	3:55	4:05	4:19	-:-	4:29	C
C	C	4:00	4:10	4:20	4:34	-:-	-:-	C
C	C1	4:15	4:25	4:35	4:49	-:-	4:59	C
C	C2	4:30	4:40	4:50	5:04 *	5:15	-:-	C
C	C1	4:45	4:55	5:05	5:19	-:-	5:29	C
C	C	5:00	5:10	5:20	5:34	-:-	-:-	C
C	C1	5:15	5:25	5:35	5:49	-:-	5:59	C
C	C2	5:30	5:40	5:50	6:04 *	6:15	-:-	C
C	C1	5:45	5:55	6:05	6:19	-:-	6:29	C
C	C	6:00	6:10	6:20	6:34	-:-	-:-	C
C	C1	6:15	6:25	6:35	6:49	-:-	6:59	C
C	C2	6:30	6:40	6:50	7:04 *	7:14	-:-	GA
C	C1	6:45	6:55	7:05	7:18	-:-	7:27	GA
C	C2	7:00	7:09	7:18	7:31 *	7:41	-:-	C
C	C1	7:15	7:24	7:33	7:46	-:-	7:55	C
C	C2	7:45	7:54	8:03	8:16 *	8:26	-:-	C
C	C1	8:15	8:24	8:33	8:46	-:-	8:55	C
C	C2	8:45	8:54	9:03	9:16	9:26	-:-	C
C	C1	9:15	9:24	9:33	9:46	-:-	9:55	C
C	C2	9:45	9:54	10:03	10:16 *	10:26	-:-	C
C	C1	10:15	10:24	10:33	10:46	-:-	10:55	C
C	C2	10:45	10:54	11:03	11:16 *	11:26	-:-	C
C	C1	11:15	11:24	11:33	11:46	-:-	11:55	GA

* Board at Dempsey and Cottage Grove Rd. (Stop ID 7374)

WEEKDAY

Route C - Westbound

Effective: Sunday, June 11

	Stop ID	7562 New Sprecher and Cottage Grove	7320 Cottontail and Buckeye	7460 Cottage Grove and Dempsey	1878 Jenifer and Ingersoll	0100 University and Park	2091 Observator y and Highland	Becomes Route
From	Route Branch	6	5	4	3	2	1	
GA	C2	-:-	4:50	5:00	5:12	5:21	5:30	C
GA	C1	5:21	-:-	5:30	5:42	5:51	6:00	C
GA	C2	-:-	5:50	6:00	6:12	6:21	6:30	C
C	C1	6:21	-:-	6:30	6:43	6:54	7:04	C
C	C2	-:-	6:34	6:45	6:58	7:09	7:19	C
GA	C1	6:50	-:-	7:00	7:13	7:24	7:34	C
GA	C	-:-	-:-	7:15	7:28	7:39	7:49	C
C	C1	7:20	-:-	7:30	7:43	7:54	8:04	C
C	C2	-:-	7:34	7:45	7:58	8:09	8:19	C
C	C1	7:50	-:-	8:00	8:13	8:24	8:34	C
C	C	-:-	-:-	8:15	8:28	8:39	8:49	C
C	C1	8:20	-:-	8:30	8:43	8:54	9:04	C
C	C2	-:-	8:34	8:45	8:58	9:09	9:19	C
C	C1	8:50	-:-	9:00	9:12	9:23	9:33	C
C	C	-:-	-:-	9:15	9:27	9:38	9:48	C
C	C1	9:21	-:-	9:30	9:42	9:53	10:03	C
C	C2	-:-	9:35	9:45	9:57	10:08	10:18	C
C	C1	9:51	-:-	10:00	10:12	10:23	10:33	C
C	C	-:-	-:-	10:15	10:27	10:38	10:48	C
C	C1	10:21	-:-	10:30	10:42	10:53	11:03	C
C	C2	-:-	10:35	10:45	10:57	11:08	11:18	C
C	C1	10:51	-:-	11:00	11:12	11:23	11:33	C
C	C	-:-	-:-	11:15	11:27	11:38	11:48	C
C	C1	11:21	-:-	11:30	11:42	11:53	12:03	C
C	C2	-:-	11:35	11:45	11:57	12:08	12:18	C
C	C1	11:51	-:-	12:00	12:12	12:23	12:33	C
C	C	-:-	-:-	12:15	12:27	12:38	12:48	C
C	C1	12:21	-:-	12:30	12:42	12:53	1:03	C
C	C2	-:-	12:35	12:45	12:57	1:08	1:18	C
C	C1	12:51	-:-	1:00	1:12	1:23	1:33	C
C	C	-:-	-:-	1:15	1:27	1:38	1:48	C

	Stop ID	7562	7320	7460	1878	0100	2091	
		New						
From	Route Branch	Sprecher and Cottage Grove	Cottontail and Buckeye	Cottage Grove and Dempsey	Jenifer and Ingersoll	University and Park	Observatory and Highland	Becomes Route
		6	5	4	3	2	1	
C	C1	1:21	--	1:30	1:42	1:53	2:03	C
C	C2	--	1:35	1:45	1:57	2:08	2:18	C
C	C1	1:51	--	2:00	2:13	2:24	2:34	C
C	C	--	--	2:15	2:28	2:39	2:49	C
C	C1	2:20	--	2:30	2:43	2:54	3:04	C
C	C2	--	2:34	2:45	2:58	3:09	3:19	C
C	C1	2:50	--	3:00	3:13	3:24	3:34	C
C	C	--	--	3:15	3:28	3:39	3:49	C
C	C1	3:20	--	3:30	3:43	3:54	4:04	C
C	C2	--	3:34	3:45	3:58	4:09	4:19	C
C	C1	3:50	--	4:00	4:13	4:24	4:34	C
C	C	--	--	4:15	4:28	4:39	4:49	C
C	C1	4:20	--	4:30	4:43	4:54	5:04	C
C	C2	--	4:34	4:45	4:58	5:09	5:19	C
C	C1	4:50	--	5:00	5:13	5:24	5:34	C
C	C	--	--	5:15	5:28	5:39	5:49	C
C	C1	5:20	--	5:30	5:43	5:54	6:04	C
C	C2	--	5:34	5:45	5:58	6:09	6:19	C
C	C1	5:50	--	6:00	6:13	6:24	6:34	C
C	C	--	--	6:15	6:28	6:39	6:49	C
C	C1	6:20	--	6:30	6:43	6:54	7:04	C
C	C2	--	6:34	6:45	6:58	7:09	7:18	C
C	C1	6:50	--	7:00	7:12	7:21	7:30	GA
C	C	--	--	7:15	7:27	7:36	7:45	GA
C	C1	7:21	--	7:30	7:42	7:51	8:00	C
C	C2	--	7:50	8:00	8:12	8:21	8:30	C
C	C1	8:21	--	8:30	8:42	8:51	9:00	C
C	C2	--	8:50	9:00	9:12	9:21	9:30	C
C	C1	9:21	--	9:30	9:42	9:51	10:00	C
C	C2	--	9:50	10:00	10:12	10:21	10:30	C
C	C1	10:21	--	10:30	10:42	10:51	11:00	C
C	C2	--	10:50	11:00	11:12	11:21	11:30	GA
C	C1	11:21	--	11:30	11:42	11:51	12:00	GA
C	C2	--	11:50	12:00	12:12	--	--	GA

SATURDAYS

Route C - Eastbound

Effective: Sunday, June 11

	Stop ID	2125	0455	1505	7607/7374	7320	7562	
		Highland	Johnson	Jenifer and	Cottage	Cottontail	New	
From	Route Branch	and Observator y	and Park	Ingersoll	Grove and Dempsey	and Buckeye	Sprecher and Cottage Grove	Becomes Route
		1	2	3	4	5	6	
C	C1	6:15	6:24	6:33	6:46	-:-	6:55	C
C	C2	6:45	6:54	7:03	7:16 *	7:26	-:-	C
C	C1	7:15	7:24	7:33	7:46	-:-	7:55	C
C	C2	7:45	7:54	8:03	8:16 *	8:26	-:-	C
C	C1	8:15	8:24	8:33	8:46	-:-	8:55	C
C	C2	8:45	8:54	9:03	9:16 *	9:26	-:-	C
C	C1	9:15	9:24	9:33	9:46	-:-	9:55	C
C	C2	9:45	9:54	10:03	10:16 *	10:26	-:-	C
C	C1	10:15	10:24	10:33	10:46	-:-	10:55	C
C	C2	10:45	10:54	11:03	11:16 *	11:26	-:-	C
C	C1	11:15	11:24	11:33	11:46	-:-	11:55	C
C	C2	11:45	11:54	12:03	12:16 *	12:26	-:-	C
C	C1	12:15	12:24	12:33	12:46	-:-	12:55	C
C	C2	12:45	12:54	1:03	1:16 *	1:26	-:-	C
C	C1	1:15	1:24	1:33	1:46	-:-	1:55	C
C	C2	1:45	1:54	2:03	2:16 *	2:26	-:-	C
C	C1	2:15	2:24	2:33	2:46	-:-	2:55	C
C	C2	2:45	2:54	3:03	3:16 *	3:26	-:-	C
C	C1	3:15	3:24	3:33	3:46	-:-	3:55	C
C	C2	3:45	3:54	4:03	4:16 *	4:26	-:-	C
C	C1	4:15	4:24	4:33	4:46	-:-	4:55	C
C	C2	4:45	4:54	5:03	5:16 *	5:26	-:-	C
C	C1	5:15	5:24	5:33	5:46	-:-	5:55	C
C	C2	5:45	5:54	6:03	6:16 *	6:26	-:-	C
C	C1	6:15	6:24	6:33	6:46	-:-	6:55	C
C	C2	6:45	6:54	7:03	7:16 *	7:26	-:-	C
C	C1	7:15	7:24	7:33	7:46	-:-	7:55	C
C	C2	7:45	7:54	8:03	8:16 *	8:26	-:-	C
C	C1	8:15	8:24	8:33	8:46	-:-	8:55	C
C	C2	8:45	8:54	9:03	9:16 *	9:26	-:-	C
C	C1	9:15	9:24	9:33	9:46	-:-	9:55	C
C	C2	9:45	9:54	10:03	10:16 *	10:26	-:-	C
C	C	10:15	10:24	10:33	10:46	-:-	-:-	GA

* Board at Dempsey and Cottage Grove Rd. (Stop ID 7374)

SATURDAYS

Route C - Westbound

Effective: Sunday, June 11

	Stop ID	7562 New Sprecher and Cottage Grove	7320 Cottontail and Buckeye	7460 Cottage Grove and Dempsey	1878 Jenifer and Ingersoll	0100 University and Park	2091 Observator y and Highland	Becomes Route
From	Route Branch	6	5	4	3	2	1	
GA	C1	5:21	--	5:30	5:42	5:51	6:00	C
GA	C2	--	5:50	6:00	6:12	6:21	6:30	C
GA	C1	6:21	--	6:30	6:42	6:51	7:00	C
GA	C2	--	6:50	7:00	7:12	7:21	7:30	C
C	C1	7:21	--	7:30	7:42	7:51	8:00	C
C	C2	--	7:50	8:00	8:12	8:21	8:30	C
C	C1	8:21	--	8:30	8:42	8:51	9:00	C
C	C2	--	8:50	9:00	9:12	9:21	9:30	C
C	C1	9:21	--	9:30	9:42	9:51	10:00	C
C	C2	--	9:50	10:00	10:12	10:21	10:30	C
C	C1	10:21	--	10:30	10:42	10:51	11:00	C
C	C2	--	10:50	11:00	11:12	11:21	11:30	C
C	C1	11:21	--	11:30	11:42	11:51	12:00	C
C	C2	--	11:50	12:00	12:12	12:21	12:30	C
C	C1	12:21	--	12:30	12:42	12:51	1:00	C
C	C2	--	12:50	1:00	1:12	1:21	1:30	C
C	C1	1:21	--	1:30	1:42	1:51	2:00	C
C	C2	--	1:50	2:00	2:12	2:21	2:30	C
C	C1	2:21	--	2:30	2:42	2:51	3:00	C
C	C2	--	2:50	3:00	3:12	3:21	3:30	C
C	C1	3:21	--	3:30	3:42	3:51	4:00	C
C	C2	--	3:50	4:00	4:12	4:21	4:30	C
C	C1	4:21	--	4:30	4:42	4:51	5:00	C
C	C2	--	4:50	5:00	5:12	5:21	5:30	C
C	C1	5:21	--	5:30	5:42	5:51	6:00	C
C	C2	--	5:50	6:00	6:12	6:21	6:30	C
C	C1	6:21	--	6:30	6:42	6:51	7:00	C
C	C2	--	6:50	7:00	7:12	7:21	7:30	C
C	C1	7:21	--	7:30	7:42	7:51	8:00	C
C	C2	--	7:50	8:00	8:12	8:21	8:30	C
C	C1	8:21	--	8:30	8:42	8:51	9:00	C
C	C2	--	8:50	9:00	9:12	9:21	9:30	C
C	C1	9:21	--	9:30	9:42	9:51	10:00	C

	Stop ID	7562	7320	7460	1878	0100	2091	
		New						
From	Route Branch	Sprecher and Cottage Grove	Cottontail and Buckeye	Cottage Grove and Dempsey	Jenifer and Ingersoll	University and Park	Observatory and Highland	Becomes Route
		6	5	4	3	2	1	
C	C2	--	9:50	10:00	10:12	10:21	10:30	GA
C	C1	10:21	--	10:30	10:42	10:51	11:00	GA
C	C2	--	10:50	11:00	11:12	--	--	GA

SUNDAYS

Route C - Eastbound

Effective: Sunday, June 11

From	Route Branch	2125	0455	1505	7607/7374	7320	7562	Becomes Route	
		Highland and Observatory	Johnson and Park	Jenifer and Ingersoll	Cottage Grove and Dempsey	Cottontail and Buckeye	New Sprecher and Cottage Grove		
		1	2	3	4	5	6		
C	C1	6:15	6:24	6:33	6:46	-:-	6:55	C	
C	C2	6:45	6:54	7:03	7:16	7:26	-:-	C	
C	C1	7:15	7:24	7:33	7:46	-:-	7:55	C	
C	C2	7:45	7:54	8:03	8:16	8:26	-:-	C	
C	C1	8:15	8:24	8:33	8:46	-:-	8:55	C	
C	C2	8:45	8:54	9:03	9:16	9:26	-:-	C	
C	C1	9:15	9:24	9:33	9:46	-:-	9:55	C	
C	C2	9:45	9:54	10:03	10:16	10:26	-:-	C	
C	C1	10:15	10:24	10:33	10:46	-:-	10:55	C	
C	C2	10:45	10:54	11:03	11:16	11:26	-:-	C	
C	C1	11:15	11:24	11:33	11:46	-:-	11:55	C	
C	C2	11:45	11:54	12:03	12:16	12:26	-:-	C	
C	C1	12:15	12:24	12:33	12:46	-:-	12:55	C	
C	C2	12:45	12:54	1:03	1:16	1:26	-:-	C	
C	C1	1:15	1:24	1:33	1:46	-:-	1:55	C	
C	C2	1:45	1:54	2:03	2:16	2:26	-:-	C	
C	C1	2:15	2:24	2:33	2:46	-:-	2:55	C	
C	C2	2:45	2:54	3:03	3:16	3:26	-:-	C	
C	C1	3:15	3:24	3:33	3:46	-:-	3:55	C	
C	C2	3:45	3:54	4:03	4:16	4:26	-:-	C	
C	C1	4:15	4:24	4:33	4:46	-:-	4:55	C	
C	C2	4:45	4:54	5:03	5:16	5:26	-:-	C	
C	C1	5:15	5:24	5:33	5:46	-:-	5:55	C	
C	C2	5:45	5:54	6:03	6:16	6:26	-:-	C	
C	C1	6:15	6:24	6:33	6:46	-:-	6:55	C	
C	C2	6:45	6:54	7:03	7:16	7:26	-:-	C	
C	C1	7:15	7:24	7:33	7:46	-:-	7:55	C	
C	C2	7:45	7:54	8:03	8:16	8:26	-:-	C	
C	C1	8:15	8:24	8:33	8:46	-:-	8:55	C	
C	C2	8:45	8:54	9:03	9:16	9:26	-:-	C	
C	C1	9:15	9:24	9:33	9:46	-:-	9:55	C	
C	C2	9:45	9:54	10:03	10:16	10:26	-:-	C	
C	C	10:15	10:24	10:33	10:46	-:-	-:-	GA	

* Board at Dempsey and Cottage Grove Rd. (Stop ID 7374)

SUNDAYS

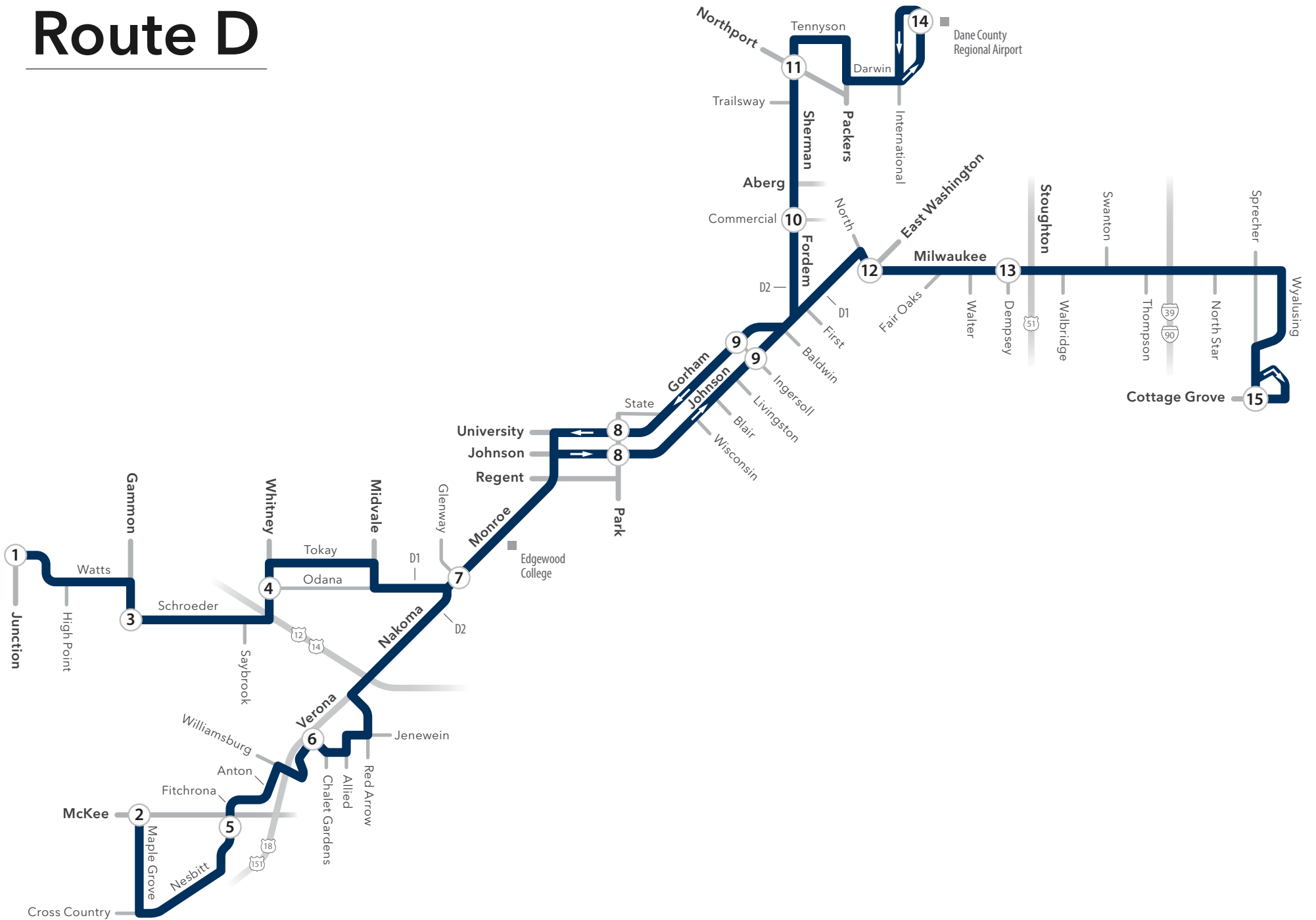
Route C - Westbound

Effective: Sunday, June 11

	Stop ID	7562 New Sprecher and Cottage Grove	7320 Cottontail and Buckeye	7460 Cottage Grove and Dempsey	1878 Jenifer and Ingersoll	0100 University and Park	2091 Observator y and Highland	Becomes Route
From	Route Branch	6	5	4	3	2	1	
GA	C1	5:21	--	5:30	5:42	5:51	6:00	C
GA	C2	--	5:50	6:00	6:12	6:21	6:30	C
GA	C1	6:21	--	6:30	6:42	6:51	7:00	C
GA	C2	--	6:50	7:00	7:12	7:21	7:30	C
C	C1	7:21	--	7:30	7:42	7:51	8:00	C
C	C2	--	7:50	8:00	8:12	8:21	8:30	C
C	C1	8:21	--	8:30	8:42	8:51	9:00	C
C	C2	--	8:50	9:00	9:12	9:21	9:30	C
C	C1	9:21	--	9:30	9:42	9:51	10:00	C
C	C2	--	9:50	10:00	10:12	10:21	10:30	C
C	C1	10:21	--	10:30	10:42	10:51	11:00	C
C	C2	--	10:50	11:00	11:12	11:21	11:30	C
C	C1	11:21	--	11:30	11:42	11:51	12:00	C
C	C2	--	11:50	12:00	12:12	12:21	12:30	C
C	C1	12:21	--	12:30	12:42	12:51	1:00	C
C	C2	--	12:50	1:00	1:12	1:21	1:30	C
C	C1	1:21	--	1:30	1:42	1:51	2:00	C
C	C2	--	1:50	2:00	2:12	2:21	2:30	C
C	C1	2:21	--	2:30	2:42	2:51	3:00	C
C	C2	--	2:50	3:00	3:12	3:21	3:30	C
C	C1	3:21	--	3:30	3:42	3:51	4:00	C
C	C2	--	3:50	4:00	4:12	4:21	4:30	C
C	C1	4:21	--	4:30	4:42	4:51	5:00	C
C	C2	--	4:50	5:00	5:12	5:21	5:30	C
C	C1	5:21	--	5:30	5:42	5:51	6:00	C
C	C2	--	5:50	6:00	6:12	6:21	6:30	C
C	C1	6:21	--	6:30	6:42	6:51	7:00	C
C	C2	--	6:50	7:00	7:12	7:21	7:30	C
C	C1	7:21	--	7:30	7:42	7:51	8:00	C
C	C2	--	7:50	8:00	8:12	8:21	8:30	C
C	C1	8:21	--	8:30	8:42	8:51	9:00	C
C	C2	--	8:50	9:00	9:12	9:21	9:30	C
C	C1	9:21	--	9:30	9:42	9:51	10:00	C

	Stop ID	7562	7320	7460	1878	0100	2091	
		New						
From	Route Branch	Sprecher and Cottage Grove	Cottontail and Buckeye	Cottage Grove and Dempsey	Jenifer and Ingersoll	University and Park	Observatory and Highland	Becomes Route
		6	5	4	3	2	1	
C	C2	--	9:50	10:00	10:12	10:21	10:30	GA
C	C1	10:21	--	10:30	10:42	10:51	11:00	GA
C	C2	--	10:50	11:00	11:12	--	--	GA

Route D



WEEKDAYS

Route D - Eastbound

Effective: Sunday, June 11

From	Route Branch	Watts and Junction	Maple Grove and McKee	Schroeder and Gammon	Whitney Way and Odana	Fitchrona and Target	Chalet Gardens and Frontage	Monroe and Glenway	Johnson and Park	Johnson and Ingersoll	Sherman and Commercial	Sherman and Northport	Milwaukee and E. Washington	Milwaukee and Dempsey	Dane County Airport	New Sprecher and Cottage Grove	Becomes Route
		1	2	3	4	5	6	7	8	9	10	11	12	13	14	15	
GA	D2	--	--	--	--	--	--	--	5:19	5:26	5:31	5:37	--	--	5:44	--	D
GA	D1	5:19	--	5:25	5:31	--	--	5:40	5:49	5:56	--	--	6:02	6:07	--	6:22	D
GA	D2	--	5:46	--	--	5:54	6:00	6:10	6:19	6:26	6:31	6:38	--	--	6:46	--	D
D	D1	6:19	--	6:25	6:31	--	--	6:41	6:52	7:00	--	--	7:07	7:13	--	7:29	D
GA	D2	--	6:29	--	--	6:37	6:44	6:55	7:06	7:14	7:20	7:27	--	--	7:35	--	D
GA	D1	6:46	--	6:53	7:00	--	--	7:10	7:21	7:29	--	--	7:36	7:42	--	7:58	D
D	D2	--	6:58	--	--	7:07	7:14	7:25	7:36	7:44	7:50	7:57	--	--	8:05	--	D
D	D1	7:16	--	7:23	7:30	--	--	7:40	7:51	7:59	--	--	8:06	8:12	--	8:28	D
D	D2	--	7:28	--	--	7:37	7:44	7:55	8:06	8:14	8:20	8:27	--	--	8:35	--	D
D	D1	7:46	--	7:53	8:00	--	--	8:10	8:21	8:29	--	--	8:36	8:42	--	8:58	D
D	D2	--	7:58	--	--	8:07	8:14	8:25	8:36	8:44	8:50	8:57	--	--	9:05	--	D
D	D1	8:16	--	8:23	8:30	--	--	8:40	8:51	8:59	--	--	9:06	9:11	--	9:26	D
D	D2	--	8:28	--	--	8:37	8:44	8:55	9:06	9:14	9:19	9:25	--	--	9:32	--	D
D	D1	8:47	--	8:54	9:01	--	--	9:10	9:21	9:29	--	--	9:35	9:40	--	9:55	D
D	D2	--	9:01	--	--	9:09	9:15	9:25	9:36	9:44	9:49	9:55	--	--	10:02	--	D
D	D1	9:19	--	9:25	9:31	--	--	9:40	9:51	9:59	--	--	10:05	10:10	--	10:25	D
D	D2	--	9:31	--	--	9:39	9:45	9:55	10:06	10:14	10:19	10:25	--	--	10:32	--	D
D	D1	9:49	--	9:55	10:01	--	--	10:10	10:21	10:29	--	--	10:35	10:40	--	10:55	D
D	D2	--	10:01	--	--	10:09	10:15	10:25	10:36	10:44	10:49	10:55	--	--	11:02	--	D
D	D1	10:19	--	10:25	10:31	--	--	10:40	10:51	10:59	--	--	11:05	11:10	--	11:25	D
D	D2	--	10:31	--	--	10:39	10:45	10:55	11:06	11:14	11:19	11:25	--	--	11:32	--	D
D	D1	10:49	--	10:55	11:01	--	--	11:10	11:21	11:29	--	--	11:35	11:40	--	11:55	D
D	D2	--	11:01	--	--	11:09	11:15	11:25	11:36	11:44	11:49	11:55	--	--	12:02	--	D
D	D1	11:19	--	11:25	11:31	--	--	11:40	11:51	11:59	--	--	12:05	12:10	--	12:25	D
D	D2	--	11:31	--	--	11:39	11:45	11:55	12:06	12:14	12:19	12:25	--	--	12:32	--	D
D	D1	11:49	--	11:55	12:01	--	--	12:10	12:21	12:29	--	--	12:35	12:40	--	12:55	D
D	D2	--	12:01	--	--	12:09	12:15	12:25	12:36	12:44	12:49	12:55	--	--	1:02	--	D
D	D1	12:19	--	12:25	12:31	--	--	12:40	12:51	12:59	--	--	1:05	1:10	--	1:25	D
D	D2	--	12:31	--	--	12:39	12:45	12:55	1:06	1:14	1:19	1:25	--	--	1:32	--	D
D	D1	12:49	--	12:55	1:01	--	--	1:10	1:21	1:29	--	--	1:35	1:40	--	1:55	D
D	D2	--	1:01	--	--	1:09	1:15	1:25	1:36	1:44	1:49	1:55	--	--	2:02	--	D
D	D1	1:19	--	1:25	1:31	--	--	1:40	1:51	1:59	--	--	2:05	2:11	--	2:27	D
D	D2	--	1:31	--	--	1:39	1:45	1:55	2:06	2:14	2:20	2:27	--	--	2:35	--	D
D	D1	1:48	--	1:54	2:00	--	--	2:10	2:21	2:29	--	--	2:36	2:42	--	2:58	D
D	D2	--	1:59	--	--	2:07	2:14	2:25	2:36	2:44	2:50	2:57	--	--	3:05	--	D
D	D1	2:16	--	2:23	2:30	--	--	2:40	2:51	2:59	--	--	3:06	3:12	--	3:28	D

From	Route Branch	Watts and Junction	Maple Grove and McKee	Schroeder and Gammon	Whitney Way and Odana	Fitchrona and Target	Chalet Gardens and Frontage	Monroe and Glenway	Johnson and Park	Johnson and Ingersoll	Sherman and Commercial	Sherman and Northport	Milwaukee and E. Washington	Milwaukee and Dempsey	Dane County Airport	New Sprecher and Cottage Grove	Becomes Route
		1	2	3	4	5	6	7	8	9	10	11	12	13	14	15	
D	D2	--	2:28	--	--	2:37	2:44	2:55	3:06	3:14	3:20	3:27	--	--	3:35	--	D
D	D1	2:46	--	2:53	3:00	--	--	3:10	3:21	3:29	--	--	3:36	3:42	--	3:58	D
D	D2	--	2:58	--	--	3:07	3:14	3:25	3:36	3:44	3:50	3:57	--	--	4:05	--	D
D	D1	3:16	--	3:23	3:30	--	--	3:40	3:51	3:59	--	--	4:06	4:12	--	4:28	D
D	D2	--	3:28	--	--	3:37	3:44	3:55	4:06	4:14	4:20	4:27	--	--	4:35	--	D
D	D1	3:46	--	3:53	4:00	--	--	4:10	4:21	4:29	--	--	4:36	4:42	--	4:58	D
D	D2	--	3:58	--	--	4:07	4:14	4:25	4:36	4:44	4:50	4:57	--	--	5:05	--	D
D	D1	4:16	--	4:23	4:30	--	--	4:40	4:51	4:59	--	--	5:06	5:12	--	5:28	D
D	D2	--	4:28	--	--	4:37	4:44	4:55	5:06	5:14	5:20	5:27	--	--	5:35	--	D
D	D1	4:46	--	4:53	5:00	--	--	5:10	5:21	5:29	--	--	5:36	5:42	--	5:58	D
D	D2	--	4:58	--	--	5:07	5:14	5:25	5:36	5:44	5:50	5:57	--	--	6:05	--	D
D	D1	5:16	--	5:23	5:30	--	--	5:40	5:51	5:59	--	--	6:06	6:12	--	6:28	D
D	D2	--	5:28	--	--	5:37	5:44	5:55	6:06	6:14	6:20	6:27	--	--	6:35	--	GA
D	D1	5:46	--	5:53	6:00	--	--	6:10	6:21	6:29	--	--	6:36	6:42	--	6:58	GA
D	D2	--	5:58	--	--	6:07	6:14	6:25	6:36	6:44	6:50	6:57	--	--	7:05	--	D
D	D1	6:16	--	6:23	6:30	--	--	6:40	6:51	6:59	--	--	7:06	7:11	--	7:26	D
D	D2	--	6:29	--	--	6:38	6:45	6:56	7:07	7:14	7:19	7:25	--	--	7:32	--	D
D	D1	7:04	--	7:10	7:16	--	--	7:25	7:34	7:41	--	--	7:47	7:52	--	8:07	D
D	D2	--	7:31	--	--	7:39	7:45	7:55	8:04	8:11	8:16	8:22	--	--	8:29	--	D
D	D1	8:04	--	8:10	8:16	--	--	8:25	8:34	8:41	--	--	8:47	8:52	--	9:07	D
D	D2	--	8:31	--	--	8:39	8:45	8:55	9:04	9:11	9:16	9:22	--	--	9:29	--	D
D	D1	9:04	--	9:10	9:16	--	--	9:25	9:34	9:41	--	--	9:47	9:52	--	10:07	D
D	D2	--	9:31	--	--	9:39	9:45	9:55	10:04	10:11	10:16	10:22	--	--	10:29	--	D
D	D1	10:04	--	10:10	10:16	--	--	10:25	10:34	10:41	--	--	10:47	10:52	--	11:07	GA
D	D2	--	10:31	--	--	10:39	10:45	10:55	11:04	11:11	11:16	11:22	--	--	11:29	--	GA
D	D1	11:04	--	11:10	11:16	--	--	11:25	11:34	11:41	--	--	11:47	11:52	--	12:07	GA
D	D	--	11:31	--	--	11:39	11:45	11:55	12:04	12:11	--	--	--	--	--	--	GA

WEEKDAYS

Route D - Westbound

Effective: Sunday, June 11

From	Route Branch	New Sprecher and Cottage Grove	Dane County Airport	Milwaukee and Dempsey	North and E. Washington	Sherman and Northport	Sherman and Commercial	Gorham and Ingersoll	University and Park	Monroe and Glenway	Chalet Gardens and Frontage	Fitchrona and Target	Whitney Way and Odana	Gammon and Schroeder	Maple Grove and McKee	Junction and Watts	Becomes Route
		15	14	13	12	11	10	9	8	7	6	5	4	3	2	1	
GA	D1	--	--	--	--	--	--	5:11	5:18	5:27	--	--	5:35	5:41	--	5:47	D
GA	D2	--	5:21	--	--	5:29	5:35	5:41	5:48	5:57	6:07	6:13	--	--	6:21	--	D
GA	D1	5:45	--	6:00	6:05	--	--	6:11	6:18	6:27	--	--	6:35	6:42	--	6:49	D
D	D2	--	6:06	--	--	6:14	6:20	6:26	6:33	6:43	6:54	7:01	--	--	7:10	--	D
GA	D1	6:13	--	6:28	6:33	--	--	6:40	6:49	6:59	--	--	7:08	7:15	--	7:22	D
GA	D2	--	6:33	--	--	6:42	6:49	6:56	7:05	7:15	7:26	7:33	--	--	7:42	--	D
D	D1	6:42	--	6:58	7:04	--	--	7:11	7:20	7:30	--	--	7:39	7:46	--	7:53	D
D	D2	--	7:03	--	--	7:12	7:19	7:26	7:35	7:45	7:56	8:03	--	--	8:12	--	D
GA	D1	7:12	--	7:28	7:34	--	--	7:41	7:50	8:00	--	--	8:09	8:16	--	8:23	D
GA	D2	--	7:33	--	--	7:42	7:49	7:56	8:05	8:15	8:26	8:33	--	--	8:42	--	D
D	D1	7:42	--	7:58	8:04	--	--	8:11	8:20	8:30	--	--	8:39	8:46	--	8:53	D
D	D2	--	8:03	--	--	8:12	8:19	8:26	8:35	8:45	8:56	9:03	--	--	9:11	--	D
D	D1	8:12	--	8:28	8:34	--	--	8:41	8:50	9:00	--	--	9:08	9:14	--	9:20	D
D	D2	--	8:33	--	--	8:42	8:49	8:56	9:05	9:15	9:25	9:31	--	--	9:39	--	D
D	D1	8:44	--	9:00	9:05	--	--	9:11	9:20	9:30	--	--	9:38	9:44	--	9:50	D
D	D2	--	9:06	--	--	9:14	9:20	9:26	9:35	9:45	9:55	10:01	--	--	10:09	--	D
D	D1	9:15	--	9:30	9:35	--	--	9:41	9:50	10:00	--	--	10:08	10:14	--	10:20	D
D	D2	--	9:36	--	--	9:44	9:50	9:56	10:05	10:15	10:25	10:31	--	--	10:39	--	D
D	D1	9:45	--	10:00	10:05	--	--	10:11	10:20	10:30	--	--	10:38	10:44	--	10:50	D
D	D2	--	10:06	--	--	10:14	10:20	10:26	10:35	10:45	10:55	11:01	--	--	11:09	--	D
D	D1	10:15	--	10:30	10:35	--	--	10:41	10:50	11:00	--	--	11:08	11:14	--	11:20	D
D	D2	--	10:36	--	--	10:44	10:50	10:56	11:05	11:15	11:25	11:31	--	--	11:39	--	D
D	D1	10:45	--	11:00	11:05	--	--	11:11	11:20	11:30	--	--	11:38	11:44	--	11:50	D
D	D2	--	11:06	--	--	11:14	11:20	11:26	11:35	11:45	11:55	12:01	--	--	12:09	--	D
D	D1	11:15	--	11:30	11:35	--	--	11:41	11:50	12:00	--	--	12:08	12:14	--	12:20	D
D	D2	--	11:36	--	--	11:44	11:50	11:56	12:05	12:15	12:25	12:31	--	--	12:39	--	D
D	D1	11:45	--	12:00	12:05	--	--	12:11	12:20	12:30	--	--	12:38	12:44	--	12:50	D
D	D2	--	12:06	--	--	12:14	12:20	12:26	12:35	12:45	12:55	1:01	--	--	1:09	--	D
D	D1	12:15	--	12:30	12:35	--	--	12:41	12:50	1:00	--	--	1:08	1:14	--	1:20	D
D	D2	--	12:36	--	--	12:44	12:50	12:56	1:05	1:15	1:25	1:31	--	--	1:39	--	D
D	D1	12:45	--	1:00	1:05	--	--	1:11	1:20	1:30	--	--	1:38	1:44	--	1:50	D
D	D2	--	1:06	--	--	1:14	1:20	1:26	1:35	1:45	1:55	2:01	--	--	2:10	--	D
D	D1	1:15	--	1:30	1:35	--	--	1:41	1:50	2:00	--	--	2:09	2:16	--	2:23	D
D	D2	--	1:36	--	--	1:44	1:50	1:56	2:05	2:15	2:26	2:33	--	--	2:42	--	D
D	D1	1:44	--	1:59	2:04	--	--	2:11	2:20	2:30	--	--	2:39	2:46	--	2:53	D
D	D2	--	2:03	--	--	2:12	2:19	2:26	2:35	2:45	2:56	3:03	--	--	3:12	--	D

From	Route Branch	New Sprecher and Cottage Grove	Dane County Airport	Milwaukee and Dempsey	North and E. Washington	Sherman and Northport	Sherman and Commercial	Gorham and Ingersoll	University and Park	Monroe and Glenway	Chalet Gardens and Frontage	Fitchrona and Target	Whitney Way and Odana	Gammon and Schroeder	Maple Grove and McKee	Junction and Watts	Becomes Route
		15	14	13	12	11	10	9	8	7	6	5	4	3	2	1	
D	D1	2:12	--	2:28	2:34	--	--	2:41	2:50	3:00	--	--	3:09	3:16	--	3:23	D
D	D2	--	2:33	--	--	2:42	2:49	2:56	3:05	3:15	3:26	3:33	--	--	3:42	--	D
D	D1	2:42	--	2:58	3:04	--	--	3:11	3:20	3:30	--	--	3:39	3:46	--	3:53	D
D	D2	--	3:03	--	--	3:12	3:19	3:26	3:35	3:45	3:56	4:03	--	--	4:12	--	D
D	D1	3:12	--	3:28	3:34	--	--	3:41	3:50	4:00	--	--	4:09	4:16	--	4:23	D
D	D2	--	3:33	--	--	3:42	3:49	3:56	4:05	4:15	4:26	4:33	--	--	4:42	--	D
D	D1	3:42	--	3:58	4:04	--	--	4:11	4:20	4:30	--	--	4:39	4:46	--	4:53	D
D	D2	--	4:03	--	--	4:12	4:19	4:26	4:35	4:45	4:56	5:03	--	--	5:12	--	D
D	D1	4:12	--	4:28	4:34	--	--	4:41	4:50	5:00	--	--	5:09	5:16	--	5:23	D
D	D2	--	4:33	--	--	4:42	4:49	4:56	5:05	5:15	5:26	5:33	--	--	5:42	--	D
D	D1	4:42	--	4:58	5:04	--	--	5:11	5:20	5:30	--	--	5:39	5:46	--	5:53	D
D	D2	--	5:03	--	--	5:12	5:19	5:26	5:35	5:45	5:56	6:03	--	--	6:12	--	D
D	D1	5:12	--	5:28	5:34	--	--	5:41	5:50	6:00	--	--	6:09	6:16	--	6:23	GA
D	D2	--	5:33	--	--	5:42	5:49	5:56	6:05	6:15	6:26	6:33	--	--	6:42	--	GA
D	D1	5:42	--	5:58	6:04	--	--	6:11	6:20	6:30	--	--	6:39	6:46	--	6:53	D
D	D2	--	6:03	--	--	6:12	6:19	6:26	6:35	6:45	6:56	7:03	--	--	7:11	--	D
D	D1	6:12	--	6:28	6:34	--	--	6:41	6:50	7:00	--	--	7:08	7:14	--	7:20	GA
D	D2	--	6:33	--	--	6:42	6:49	6:56	7:05	7:14	7:24	7:30	--	--	7:38	--	GA
D	D1	6:44	--	7:00	7:05	--	--	7:11	7:18	7:27	--	--	7:35	7:41	--	7:47	D
D	D2	--	7:21	--	--	7:29	7:35	7:41	7:48	7:57	8:07	8:13	--	--	8:21	--	D
D	D1	7:45	--	8:00	8:05	--	--	8:11	8:18	8:27	--	--	8:35	8:41	--	8:47	D
D	D2	--	8:21	--	--	8:29	8:35	8:41	8:48	8:57	9:07	9:13	--	--	9:21	--	D
D	D1	8:45	--	9:00	9:05	--	--	9:11	9:18	9:27	--	--	9:35	9:41	--	9:47	D
D	D2	--	9:21	--	--	9:29	9:35	9:41	9:48	9:57	10:07	10:13	--	--	10:21	--	D
D	D1	9:45	--	10:00	10:05	--	--	10:11	10:18	10:27	--	--	10:35	10:41	--	10:47	D
D	D2	--	10:21	--	--	10:29	10:35	10:41	10:48	10:57	11:07	11:13	--	--	11:21	--	D
D	D1	10:45	--	11:00	11:05	--	--	11:11	11:18	11:27	--	--	11:35	11:41	--	11:47	GA
D	D	--	11:21	--	--	11:29	11:35	11:41	11:48	11:57	12:07	--	--	--	--	--	GA

SATURDAYS

Route D - Eastbound

Effective: Sunday, June 11

From	Route Branch	Watts and Junction	Maple Grove and McKee	Schroeder and Gammon	Whitney Way and Odana	Fitchrona and Target	Chalet Gardens and Frontage	Monroe and Glenway	Johnson and Park	Johnson and Ingersoll	Sherman and Commercial	Sherman and Northport	Milwaukee and E. Washington	Milwaukee and Dempsey	Dane County Airport	New Sprecher and Cottage Grove	Becomes Route
		1	2	3	4	5	6	7	8	9	10	11	12	13	14	15	
GA	D2	--	--	--	--	--	--	--	5:19	5:26	5:31	5:37	--	--	5:44	--	D
GA	D2	--	5:46	--	--	5:54	6:00	6:10	6:19	6:26	6:31	6:37	--	--	6:44	--	D
GA	D1	6:19	--	6:25	6:31	--	--	6:40	6:49	6:56	--	--	7:02	7:07	--	7:22	D
D	D2	--	6:46	--	--	6:54	7:00	7:10	7:19	7:26	7:31	7:37	--	--	7:44	--	D
D	D1	7:19	--	7:25	7:31	--	--	7:40	7:49	7:56	--	--	8:02	8:07	--	8:22	D
D	D2	--	7:46	--	--	7:54	8:00	8:10	8:19	8:26	8:31	8:37	--	--	8:44	--	D
D	D1	8:19	--	8:25	8:31	--	--	8:40	8:49	8:56	--	--	9:02	9:07	--	9:22	D
D	D2	--	8:46	--	--	8:54	9:00	9:10	9:19	9:26	9:31	9:37	--	--	9:44	--	D
D	D1	9:19	--	9:25	9:31	--	--	9:40	9:49	9:56	--	--	10:02	10:07	--	10:22	D
D	D2	--	9:46	--	--	9:54	10:00	10:10	10:19	10:26	10:31	10:37	--	--	10:44	--	D
D	D1	10:19	--	10:25	10:31	--	--	10:40	10:49	10:56	--	--	11:02	11:07	--	11:22	D
D	D2	--	10:46	--	--	10:54	11:00	11:10	11:19	11:26	11:31	11:37	--	--	11:44	--	D
D	D1	11:19	--	11:25	11:31	--	--	11:40	11:49	11:56	--	--	12:02	12:07	--	12:22	D
D	D2	--	11:46	--	--	11:54	12:00	12:10	12:19	12:26	12:31	12:37	--	--	12:44	--	D
D	D1	12:19	--	12:25	12:31	--	--	12:40	12:49	12:56	--	--	1:02	1:07	--	1:22	D
D	D2	--	12:46	--	--	12:54	1:00	1:10	1:19	1:26	1:31	1:37	--	--	1:44	--	D
D	D1	1:19	--	1:25	1:31	--	--	1:40	1:49	1:56	--	--	2:02	2:07	--	2:22	D
D	D2	--	1:46	--	--	1:54	2:00	2:10	2:19	2:26	2:31	2:37	--	--	2:44	--	D
D	D1	2:19	--	2:25	2:31	--	--	2:40	2:49	2:56	--	--	3:02	3:07	--	3:22	D
D	D2	--	2:46	--	--	2:54	3:00	3:10	3:19	3:26	3:31	3:37	--	--	3:44	--	D
D	D1	3:19	--	3:25	3:31	--	--	3:40	3:49	3:56	--	--	4:02	4:07	--	4:22	D
D	D2	--	3:46	--	--	3:54	4:00	4:10	4:19	4:26	4:31	4:37	--	--	4:44	--	D
D	D1	4:19	--	4:25	4:31	--	--	4:40	4:49	4:56	--	--	5:02	5:07	--	5:22	D
D	D2	--	4:46	--	--	4:54	5:00	5:10	5:19	5:26	5:31	5:37	--	--	5:44	--	D
D	D1	5:19	--	5:25	5:31	--	--	5:40	5:49	5:56	--	--	6:02	6:07	--	6:22	D
D	D2	--	5:46	--	--	5:54	6:00	6:10	6:19	6:26	6:31	6:37	--	--	6:44	--	D
D	D1	6:19	--	6:25	6:31	--	--	6:40	6:49	6:56	--	--	7:02	7:07	--	7:22	D
D	D2	--	6:46	--	--	6:54	7:00	7:10	7:19	7:26	7:31	7:37	--	--	7:44	--	D
D	D1	7:19	--	7:25	7:31	--	--	7:40	7:49	7:56	--	--	8:02	8:07	--	8:22	D
D	D2	--	7:46	--	--	7:54	8:00	8:10	8:19	8:26	8:31	8:37	--	--	8:44	--	D
D	D1	8:19	--	8:25	8:31	--	--	8:40	8:49	8:56	--	--	9:02	9:07	--	9:22	D
D	D2	--	8:46	--	--	8:54	9:00	9:10	9:19	9:26	9:31	9:37	--	--	9:44	--	D
D	D1	9:19	--	9:25	9:31	--	--	9:40	9:49	9:56	--	--	10:02	10:07	--	10:22	GA
D	D2	--	9:46	--	--	9:54	10:00	10:10	10:19	10:26	10:31	10:37	--	--	10:44	--	GA
D	D1	10:19	--	10:25	10:31	--	--	10:40	10:49	10:56	--	--	11:02	11:07	--	11:22	GA
D	D	--	10:46	--	--	10:54	11:00	11:10	11:19	11:26	--	--	--	--	--	--	GA

SATURDAYS

Route D - Westbound

Effective: Sunday, June 11

To	Route Branch	New Sprecher and Cottage Grove	Dane County Airport	Milwaukee and Dempsey	North and E. Washington	Sherman and Northport	Sherman and Commercial	Gorham and Ingersoll	University and Park	Monroe and Glenway	Chalet Gardens and Frontage	Fitchrona and Target	Whitney Way and Odana	Gammon and Schroeder	Maple Grove and McKee	Junction and Watts	Becomes Route
		15	14	13	12	11	10	9	8	7	6	5	4	3	2	1	
GA	D	--	--	--	--	--	--	5:45	5:52	6:01	6:11	6:17	--	--	6:25	--	D
GA	D1	5:49	--	6:04	6:09	--	--	6:15	6:22	6:31	--	--	6:39	6:45	--	6:51	D
D	D2	--	6:25	--	--	6:33	6:39	6:45	6:52	7:01	7:11	7:17	--	--	7:25	--	D
GA	D1	6:49	--	7:04	7:09	--	--	7:15	7:22	7:31	--	--	7:39	7:45	--	7:51	D
D	D2	--	7:25	--	--	7:33	7:39	7:45	7:52	8:01	8:11	8:17	--	--	8:25	--	D
D	D1	7:49	--	8:04	8:09	--	--	8:15	8:22	8:31	--	--	8:39	8:45	--	8:51	D
D	D2	--	8:25	--	--	8:33	8:39	8:45	8:52	9:01	9:11	9:17	--	--	9:25	--	D
D	D1	8:49	--	9:04	9:09	--	--	9:15	9:22	9:31	--	--	9:39	9:45	--	9:51	D
D	D2	--	9:25	--	--	9:33	9:39	9:45	9:52	10:01	10:11	10:17	--	--	10:25	--	D
D	D1	9:49	--	10:04	10:09	--	--	10:15	10:22	10:31	--	--	10:39	10:45	--	10:51	D
D	D2	--	10:25	--	--	10:33	10:39	10:45	10:52	11:01	11:11	11:17	--	--	11:25	--	D
D	D1	10:49	--	11:04	11:09	--	--	11:15	11:22	11:31	--	--	11:39	11:45	--	11:51	D
D	D2	--	11:25	--	--	11:33	11:39	11:45	11:52	12:01	12:11	12:17	--	--	12:25	--	D
D	D1	11:49	--	12:04	12:09	--	--	12:15	12:22	12:31	--	--	12:39	12:45	--	12:51	D
D	D2	--	12:25	--	--	12:33	12:39	12:45	12:52	1:01	1:11	1:17	--	--	1:25	--	D
D	D1	12:49	--	1:04	1:09	--	--	1:15	1:22	1:31	--	--	1:39	1:45	--	1:51	D
D	D2	--	1:25	--	--	1:33	1:39	1:45	1:52	2:01	2:11	2:17	--	--	2:25	--	D
D	D1	1:49	--	2:04	2:09	--	--	2:15	2:22	2:31	--	--	2:39	2:45	--	2:51	D
D	D2	--	2:25	--	--	2:33	2:39	2:45	2:52	3:01	3:11	3:17	--	--	3:25	--	D
D	D1	2:49	--	3:04	3:09	--	--	3:15	3:22	3:31	--	--	3:39	3:45	--	3:51	D
D	D2	--	3:25	--	--	3:33	3:39	3:45	3:52	4:01	4:11	4:17	--	--	4:25	--	D
D	D1	3:49	--	4:04	4:09	--	--	4:15	4:22	4:31	--	--	4:39	4:45	--	4:51	D
D	D2	--	4:25	--	--	4:33	4:39	4:45	4:52	5:01	5:11	5:17	--	--	5:25	--	D
D	D1	4:49	--	5:04	5:09	--	--	5:15	5:22	5:31	--	--	5:39	5:45	--	5:51	D
D	D2	--	5:25	--	--	5:33	5:39	5:45	5:52	6:01	6:11	6:17	--	--	6:25	--	D
D	D1	5:49	--	6:04	6:09	--	--	6:15	6:22	6:31	--	--	6:39	6:45	--	6:51	D
D	D2	--	6:25	--	--	6:33	6:39	6:45	6:52	7:01	7:11	7:17	--	--	7:25	--	D
D	D1	6:49	--	7:04	7:09	--	--	7:15	7:22	7:31	--	--	7:39	7:45	--	7:51	D
D	D2	--	7:25	--	--	7:33	7:39	7:45	7:52	8:01	8:11	8:17	--	--	8:25	--	D
D	D1	7:49	--	8:04	8:09	--	--	8:15	8:22	8:31	--	--	8:39	8:45	--	8:51	D
D	D2	--	8:25	--	--	8:33	8:39	8:45	8:52	9:01	9:11	9:17	--	--	9:25	--	D
D	D1	8:49	--	9:04	9:09	--	--	9:15	9:22	9:31	--	--	9:39	9:45	--	9:51	D
D	D2	--	9:25	--	--	9:33	9:39	9:45	9:52	10:01	10:11	10:17	--	--	10:25	--	D
D	D1	9:49	--	10:04	10:09	--	--	10:15	10:22	10:31	--	--	10:39	10:45	--	10:51	GA
D	D	--	10:25	--	--	10:33	10:39	10:45	10:52	11:01	11:11	--	--	--	--	--	GA

SUNDAYS

Route D - Eastbound

Effective: Sunday, June 11

To	Route Branch	Watts and Junction	Maple Grove and McKee	Schroeder and Gammon	Whitney Way and Odana	Fitchrona and Target	Chalet Gardens and Frontage	Monroe and Glenway	Johnson and Park	Johnson and Ingersoll	Sherman and Commercial	Sherman and Northport	Milwaukee and E. Washington	Milwaukee and Dempsey	Dane County Airport	New Sprecher and Cottage Grove	Becomes Route
		1	2	3	4	5	4	7	8	9	10	11	12	13	14	15	
GA	D2	--	--	--	--	--	--	--	5:19	5:26	5:31	5:37	--	--	5:44	--	D
GA	D2	--	5:46	--	--	5:54	6:00	6:10	6:19	6:26	6:31	6:37	--	--	6:44	--	D
GA	D1	6:19	--	6:25	6:31	--	--	6:40	6:49	6:56	--	--	7:02	7:07	--	7:22	D
D	D2	--	6:46	--	--	6:54	7:00	7:10	7:19	7:26	7:31	7:37	--	--	7:44	--	D
D	D1	7:19	--	7:25	7:31	--	--	7:40	7:49	7:56	--	--	8:02	8:07	--	8:22	D
D	D2	--	7:46	--	--	7:54	8:00	8:10	8:19	8:26	8:31	8:37	--	--	8:44	--	D
D	D1	8:19	--	8:25	8:31	--	--	8:40	8:49	8:56	--	--	9:02	9:07	--	9:22	D
D	D2	--	8:46	--	--	8:54	9:00	9:10	9:19	9:26	9:31	9:37	--	--	9:44	--	D
D	D1	9:19	--	9:25	9:31	--	--	9:40	9:49	9:56	--	--	10:02	10:07	--	10:22	D
D	D2	--	9:46	--	--	9:54	10:00	10:10	10:19	10:26	10:31	10:37	--	--	10:44	--	D
D	D1	10:19	--	10:25	10:31	--	--	10:40	10:49	10:56	--	--	11:02	11:07	--	11:22	D
D	D2	--	10:46	--	--	10:54	11:00	11:10	11:19	11:26	11:31	11:37	--	--	11:44	--	D
D	D1	11:19	--	11:25	11:31	--	--	11:40	11:49	11:56	--	--	12:02	12:07	--	12:22	D
D	D2	--	11:46	--	--	11:54	12:00	12:10	12:19	12:26	12:31	12:37	--	--	12:44	--	D
D	D1	12:19	--	12:25	12:31	--	--	12:40	12:49	12:56	--	--	1:02	1:07	--	1:22	D
D	D2	--	12:46	--	--	12:54	1:00	1:10	1:19	1:26	1:31	1:37	--	--	1:44	--	D
D	D1	1:19	--	1:25	1:31	--	--	1:40	1:49	1:56	--	--	2:02	2:07	--	2:22	D
D	D2	--	1:46	--	--	1:54	2:00	2:10	2:19	2:26	2:31	2:37	--	--	2:44	--	D
D	D1	2:19	--	2:25	2:31	--	--	2:40	2:49	2:56	--	--	3:02	3:07	--	3:22	D
D	D2	--	2:46	--	--	2:54	3:00	3:10	3:19	3:26	3:31	3:37	--	--	3:44	--	D
D	D1	3:19	--	3:25	3:31	--	--	3:40	3:49	3:56	--	--	4:02	4:07	--	4:22	D
D	D2	--	3:46	--	--	3:54	4:00	4:10	4:19	4:26	4:31	4:37	--	--	4:44	--	D
D	D1	4:19	--	4:25	4:31	--	--	4:40	4:49	4:56	--	--	5:02	5:07	--	5:22	D
D	D2	--	4:46	--	--	4:54	5:00	5:10	5:19	5:26	5:31	5:37	--	--	5:44	--	D
D	D1	5:19	--	5:25	5:31	--	--	5:40	5:49	5:56	--	--	6:02	6:07	--	6:22	D
D	D2	--	5:46	--	--	5:54	6:00	6:10	6:19	6:26	6:31	6:37	--	--	6:44	--	D
D	D1	6:19	--	6:25	6:31	--	--	6:40	6:49	6:56	--	--	7:02	7:07	--	7:22	D
D	D2	--	6:46	--	--	6:54	7:00	7:10	7:19	7:26	7:31	7:37	--	--	7:44	--	D
D	D1	7:19	--	7:25	7:31	--	--	7:40	7:49	7:56	--	--	8:02	8:07	--	8:22	D
D	D2	--	7:46	--	--	7:54	8:00	8:10	8:19	8:26	8:31	8:37	--	--	8:44	--	D
D	D1	8:19	--	8:25	8:31	--	--	8:40	8:49	8:56	--	--	9:02	9:07	--	9:22	D
D	D2	--	8:46	--	--	8:54	9:00	9:10	9:19	9:26	9:31	9:37	--	--	9:44	--	D
D	D1	9:19	--	9:25	9:31	--	--	9:40	9:49	9:56	--	--	10:02	10:07	--	10:22	GA
D	D2	--	9:46	--	--	9:54	10:00	10:10	10:19	10:26	10:31	10:37	--	--	10:44	--	GA
D	D1	10:19	--	10:25	10:31	--	--	10:40	10:49	10:56	--	--	11:02	11:07	--	--	GA
D	D	--	10:46	--	--	10:54	11:00	11:10	11:19	11:26	--	--	--	--	--	--	GA

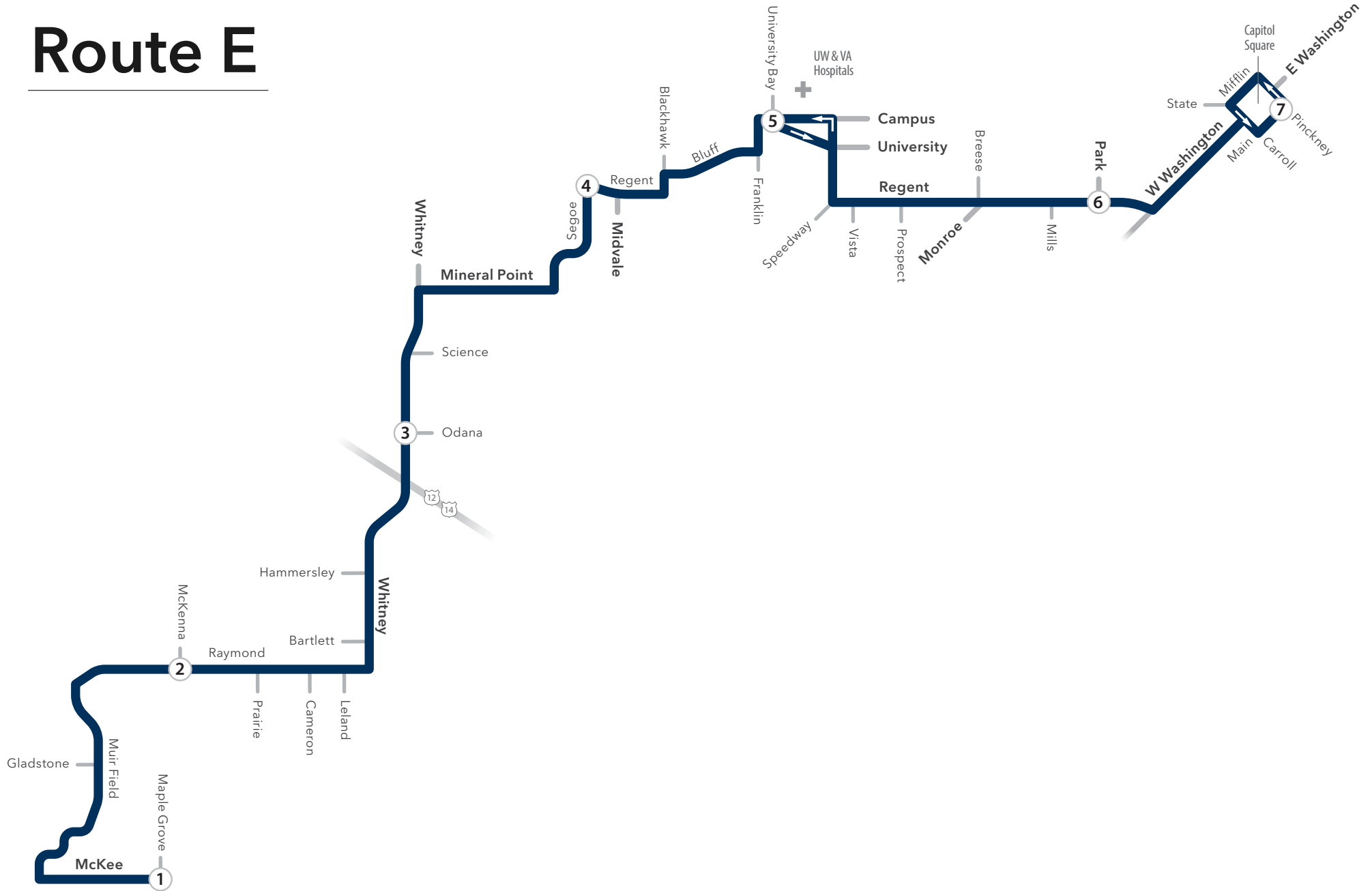
SUNDAYS

Route D - Westbound

Effective: Sunday, June 11

To	Route Branch	New Sprecher and Cottage Grove	Dane County Airport	Milwaukee and Dempsey	North and E. Washington	Sherman and Northport	Sherman and Commercial	Gorham and Ingersoll	University and Park	Monroe and Glenway	Chalet Gardens and Frontage	Fitchrona and Target	Whitney Way and Odana	Gammon and Schroeder	Maple Grove and McKee	Junction and Watts	Becomes Route
		15	14	13	12	11	10	9	8	7	6	5	4	3	2	1	
GA	D2	--	--	--	--	--	--	5:45	5:52	6:01	6:11	6:17	--	--	6:25	--	D
GA	D1	5:49	--	6:04	6:09	--	--	6:15	6:22	6:31	--	--	6:39	6:45	--	6:51	D
D	D2	--	6:25	--	--	6:33	6:39	6:45	6:52	7:01	7:11	7:17	--	--	7:25	--	D
GA	D1	6:49	--	7:04	7:09	--	--	7:15	7:22	7:31	--	--	7:39	7:45	--	7:51	D
D	D2	--	7:25	--	--	7:33	7:39	7:45	7:52	8:01	8:11	8:17	--	--	8:25	--	D
D	D1	7:49	--	8:04	8:09	--	--	8:15	8:22	8:31	--	--	8:39	8:45	--	8:51	D
D	D2	--	8:25	--	--	8:33	8:39	8:45	8:52	9:01	9:11	9:17	--	--	9:25	--	D
D	D1	8:49	--	9:04	9:09	--	--	9:15	9:22	9:31	--	--	9:39	9:45	--	9:51	D
D	D2	--	9:25	--	--	9:33	9:39	9:45	9:52	10:01	10:11	10:17	--	--	10:25	--	D
D	D1	9:49	--	10:04	10:09	--	--	10:15	10:22	10:31	--	--	10:39	10:45	--	10:51	D
D	D2	--	10:25	--	--	10:33	10:39	10:45	10:52	11:01	11:11	11:17	--	--	11:25	--	D
D	D1	10:49	--	11:04	11:09	--	--	11:15	11:22	11:31	--	--	11:39	11:45	--	11:51	D
D	D2	--	11:25	--	--	11:33	11:39	11:45	11:52	12:01	12:11	12:17	--	--	12:25	--	D
D	D1	11:49	--	12:04	12:09	--	--	12:15	12:22	12:31	--	--	12:39	12:45	--	12:51	D
D	D2	--	12:25	--	--	12:33	12:39	12:45	12:52	1:01	1:11	1:17	--	--	1:25	--	D
D	D1	12:49	--	1:04	1:09	--	--	1:15	1:22	1:31	--	--	1:39	1:45	--	1:51	D
D	D2	--	1:25	--	--	1:33	1:39	1:45	1:52	2:01	2:11	2:17	--	--	2:25	--	D
D	D1	1:49	--	2:04	2:09	--	--	2:15	2:22	2:31	--	--	2:39	2:45	--	2:51	D
D	D2	--	2:25	--	--	2:33	2:39	2:45	2:52	3:01	3:11	3:17	--	--	3:25	--	D
D	D1	2:49	--	3:04	3:09	--	--	3:15	3:22	3:31	--	--	3:39	3:45	--	3:51	D
D	D2	--	3:25	--	--	3:33	3:39	3:45	3:52	4:01	4:11	4:17	--	--	4:25	--	D
D	D1	3:49	--	4:04	4:09	--	--	4:15	4:22	4:31	--	--	4:39	4:45	--	4:51	D
D	D2	--	4:25	--	--	4:33	4:39	4:45	4:52	5:01	5:11	5:17	--	--	5:25	--	D
D	D1	4:49	--	5:04	5:09	--	--	5:15	5:22	5:31	--	--	5:39	5:45	--	5:51	D
D	D2	--	5:25	--	--	5:33	5:39	5:45	5:52	6:01	6:11	6:17	--	--	6:25	--	D
D	D1	5:49	--	6:04	6:09	--	--	6:15	6:22	6:31	--	--	6:39	6:45	--	6:51	D
D	D2	--	6:25	--	--	6:33	6:39	6:45	6:52	7:01	7:11	7:17	--	--	7:25	--	D
D	D1	6:49	--	7:04	7:09	--	--	7:15	7:22	7:31	--	--	7:39	7:45	--	7:51	D
D	D2	--	7:25	--	--	7:33	7:39	7:45	7:52	8:01	8:11	8:17	--	--	8:25	--	D
D	D1	7:49	--	8:04	8:09	--	--	8:15	8:22	8:31	--	--	8:39	8:45	--	8:51	D
D	D2	--	8:25	--	--	8:33	8:39	8:45	8:52	9:01	9:11	9:17	--	--	9:25	--	D
D	D1	8:49	--	9:04	9:09	--	--	9:15	9:22	9:31	--	--	9:39	9:45	--	9:51	D
D	D2	--	9:25	--	--	9:33	9:39	9:45	9:52	10:01	10:11	10:17	--	--	10:25	--	D
D	D1	9:49	--	10:04	10:09	--	--	10:15	10:22	10:31	--	--	10:39	10:45	--	10:51	GA
D	D	--	10:25	--	--	10:33	10:39	10:45	10:52	11:01	11:11	--	--	--	--	--	GA

Route E



WEEKDAY

Route E - Eastbound

Effective: Sunday, June 11

From	McKee and Maple Grove	Raymond and McKenna	Whitney and Odana	Regent and Segoe	University and University Bay	Regent and Park	Pinckney and Main	Becomes Route
	1	2	3	4	5	6	7	
GA	5:20	5:28	5:36	5:44	5:49	5:57	6:02	E
GA	5:50	5:58	6:06	6:14	6:19	6:27	6:32	E
GA	6:20	6:28	6:36	6:45	6:51	7:00	7:06	E
E	6:50	6:59	7:08	7:17	7:23	7:32	7:38	E
E	7:20	7:29	7:38	7:47	7:53	8:02	8:08	E
E	7:50	7:59	8:08	8:17	8:23	8:32	8:38	E
E	8:20	8:29	8:38	8:47	8:53	9:02	9:07	GA
E	8:50	8:59	9:07	9:15	9:20	9:28	9:33	E
E	9:50	9:58	10:06	10:14	10:19	10:27	10:32	E
E	10:50	10:58	11:06	11:14	11:19	11:27	11:32	E
E	11:50	11:58	12:06	12:14	12:19	12:27	12:32	E
E	12:50	12:58	1:06	1:14	1:19	1:27	1:32	E
E	1:50	1:58	2:07	2:16	2:22	2:31	2:37	E
GA	2:20	2:29	2:38	2:47	2:53	3:02	3:08	E
E	2:50	2:59	3:08	3:17	3:23	3:32	3:38	E
E	3:20	3:29	3:38	3:47	3:53	4:02	4:08	E
E	3:50	3:59	4:08	4:17	4:23	4:32	4:38	E
E	4:20	4:29	4:38	4:47	4:53	5:02	5:08	E
E	4:50	4:59	5:08	5:17	5:23	5:32	5:38	E
E	5:20	5:29	5:38	5:47	5:53	6:02	6:08	E
E	5:50	5:59	6:08	6:17	6:23	6:32	6:38	E
E	6:20	6:29	6:38	6:47	6:53	7:02	7:07	GA
E	6:50	6:59	7:07	7:15	7:20	7:28	7:33	E
E	7:50	7:58	8:06	8:14	8:19	8:27	8:32	E
E	8:50	8:58	9:06	9:14	9:19	9:27	9:32	E
E	9:50	9:58	10:06	10:14	10:19	10:27	10:32	E
E	10:50	10:58	11:06	11:14	11:19	11:27	11:32	GA

WEEKDAY

Route E - Westbound

Effective: Sunday, June 11

From	Pinckney and Main	Regent and Park	University and University Bay	Segoe and Regent	Whitney and Odana	Raymond and McKenna	Maple Grove and McKee	Becomes Route
	7	6	5	4	3	2	1	
GA	5:45	5:51	5:59	6:04	6:12	6:20	6:29	E
E	6:15	6:21	6:29	6:34	6:43	6:52	7:02	E
E	6:45	6:52	7:01	7:07	7:16	7:25	7:35	E
E	7:15	7:22	7:31	7:37	7:46	7:55	8:05	E
E	7:45	7:52	8:01	8:07	8:16	8:25	8:35	E
E	8:15	8:22	8:31	8:37	8:46	8:55	9:05	GA
E	8:45	8:52	9:01	9:06	9:14	9:22	9:31	E
E	9:45	9:51	9:59	10:04	10:12	10:20	10:29	E
E	10:45	10:51	10:59	11:04	11:12	11:20	11:29	E
E	11:45	11:51	11:59	12:04	12:12	12:20	12:29	E
E	12:45	12:51	12:59	1:04	1:12	1:20	1:29	E
E	1:45	1:51	1:59	2:04	2:13	2:22	2:32	E
GA	2:15	2:22	2:31	2:37	2:46	2:55	3:05	E
E	2:45	2:52	3:01	3:07	3:16	3:25	3:35	E
E	3:15	3:22	3:31	3:37	3:46	3:55	4:05	E
E	3:45	3:52	4:01	4:07	4:16	4:25	4:35	E
E	4:15	4:22	4:31	4:37	4:46	4:55	5:05	E
E	4:45	4:52	5:01	5:07	5:16	5:25	5:35	E
E	5:15	5:22	5:31	5:37	5:46	5:55	6:05	E
E	5:45	5:52	6:01	6:07	6:16	6:25	6:35	E
E	6:15	6:22	6:31	6:37	6:46	6:55	7:05	GA
E	6:45	6:52	7:01	7:06	7:14	7:22	7:31	E
E	7:45	7:51	7:59	8:04	8:12	8:20	8:29	E
E	8:45	8:51	8:59	9:04	9:12	9:20	9:29	E
E	9:45	9:51	9:59	10:04	10:12	10:20	10:29	E
E	10:45	10:51	10:59	11:04	11:12	11:20	11:29	GA

SATURDAYS

Route E - Eastbound

Effective: Sunday, June 11

From	McKee and Maple Grove	Raymond and McKenna	Whitney and Odana	Segoe and Regent	University and University Bay	Regent and Park	Pinckney and Main	Becomes Route
	1	2	3	4	5	6	7	
GA	-:-	-:-	6:06	6:14	6:19	6:27	6:32	E
GA	6:50	6:58	7:06	7:14	7:19	7:27	7:32	E
E	7:50	7:58	8:06	8:14	8:19	8:27	8:32	E
E	8:50	8:58	9:06	9:14	9:19	9:27	9:32	E
E	9:50	9:58	10:06	10:14	10:19	10:27	10:32	E
E	10:50	10:58	11:06	11:14	11:19	11:27	11:32	E
E	11:50	11:58	12:06	12:14	12:19	12:27	12:32	E
E	12:50	12:58	1:06	1:14	1:19	1:27	1:32	E
E	1:50	1:58	2:06	2:14	2:19	2:27	2:32	E
E	2:50	2:58	3:06	3:14	3:19	3:27	3:32	E
E	3:50	3:58	4:06	4:14	4:19	4:27	4:32	E
E	4:50	4:58	5:06	5:14	5:19	5:27	5:32	E
E	5:50	5:58	6:06	6:14	6:19	6:27	6:32	E
E	6:50	6:58	7:06	7:14	7:19	7:27	7:32	E
E	7:50	7:58	8:06	8:14	8:19	8:27	8:32	E
E	8:50	8:58	9:06	9:14	9:19	9:27	9:32	E
E	9:50	9:58	10:06	10:14	10:19	10:27	10:32	GA

SATURDAYS

Route E - Westbound

Effective: Sunday, June 11

From	Pinckney and Main	Regent and Park	University and University Bay	Segoe and Regent	Whitney and Odana	Raymond and McKenna	Maple Grove and McKee	Becomes Route
	7	6	5	4	3	2	1	
E	6:45	6:51	6:59	7:04	7:12	7:20	7:29	E
E	7:45	7:51	7:59	8:04	8:12	8:20	8:29	E
E	8:45	8:51	8:59	9:04	9:12	9:20	9:29	E
E	9:45	9:51	9:59	10:04	10:12	10:20	10:29	E
E	10:45	10:51	10:59	11:04	11:12	11:20	11:29	E
E	11:45	11:51	11:59	12:04	12:12	12:20	12:29	E
E	12:45	12:51	12:59	1:04	1:12	1:20	1:29	E
E	1:45	1:51	1:59	2:04	2:12	2:20	2:29	E
E	2:45	2:51	2:59	3:04	3:12	3:20	3:29	E
E	3:45	3:51	3:59	4:04	4:12	4:20	4:29	E
E	4:45	4:51	4:59	5:04	5:12	5:20	5:29	E
E	5:45	5:51	5:59	6:04	6:12	6:20	6:29	E
E	6:45	6:51	6:59	7:04	7:12	7:20	7:29	E
E	7:45	7:51	7:59	8:04	8:12	8:20	8:29	E
E	8:45	8:51	8:59	9:04	9:12	9:20	9:29	E
E	9:45	9:51	9:59	10:04	10:12	10:20	10:29	GA

SUNDAYS

Route E - Eastbound

Effective: Sunday, June 11

From	McKee and Maple Grove	Raymond and McKenna	Whitney and Odana	Segoe and Regent	University and University Bay	Regent and Park	Pinckney and Main	Becomes Route
	1	2	3	4	5	6	7	
GA	-:-	-:-	6:06	6:14	6:19	6:27	6:32	E
GA	6:50	6:58	7:06	7:14	7:19	7:27	7:32	E
E	7:50	7:58	8:06	8:14	8:19	8:27	8:32	E
E	8:50	8:58	9:06	9:14	9:19	9:27	9:32	E
E	9:50	9:58	10:06	10:14	10:19	10:27	10:32	E
E	10:50	10:58	11:06	11:14	11:19	11:27	11:32	E
E	11:50	11:58	12:06	12:14	12:19	12:27	12:32	E
E	12:50	12:58	1:06	1:14	1:19	1:27	1:32	E
E	1:50	1:58	2:06	2:14	2:19	2:27	2:32	E
E	2:50	2:58	3:06	3:14	3:19	3:27	3:32	E
E	3:50	3:58	4:06	4:14	4:19	4:27	4:32	E
E	4:50	4:58	5:06	5:14	5:19	5:27	5:32	E
E	5:50	5:58	6:06	6:14	6:19	6:27	6:32	E
E	6:50	6:58	7:06	7:14	7:19	7:27	7:32	E
E	7:50	7:58	8:06	8:14	8:19	8:27	8:32	E
E	8:50	8:58	9:06	9:14	9:19	9:27	9:32	E
E	9:50	9:58	10:06	10:14	10:19	10:27	10:32	GA

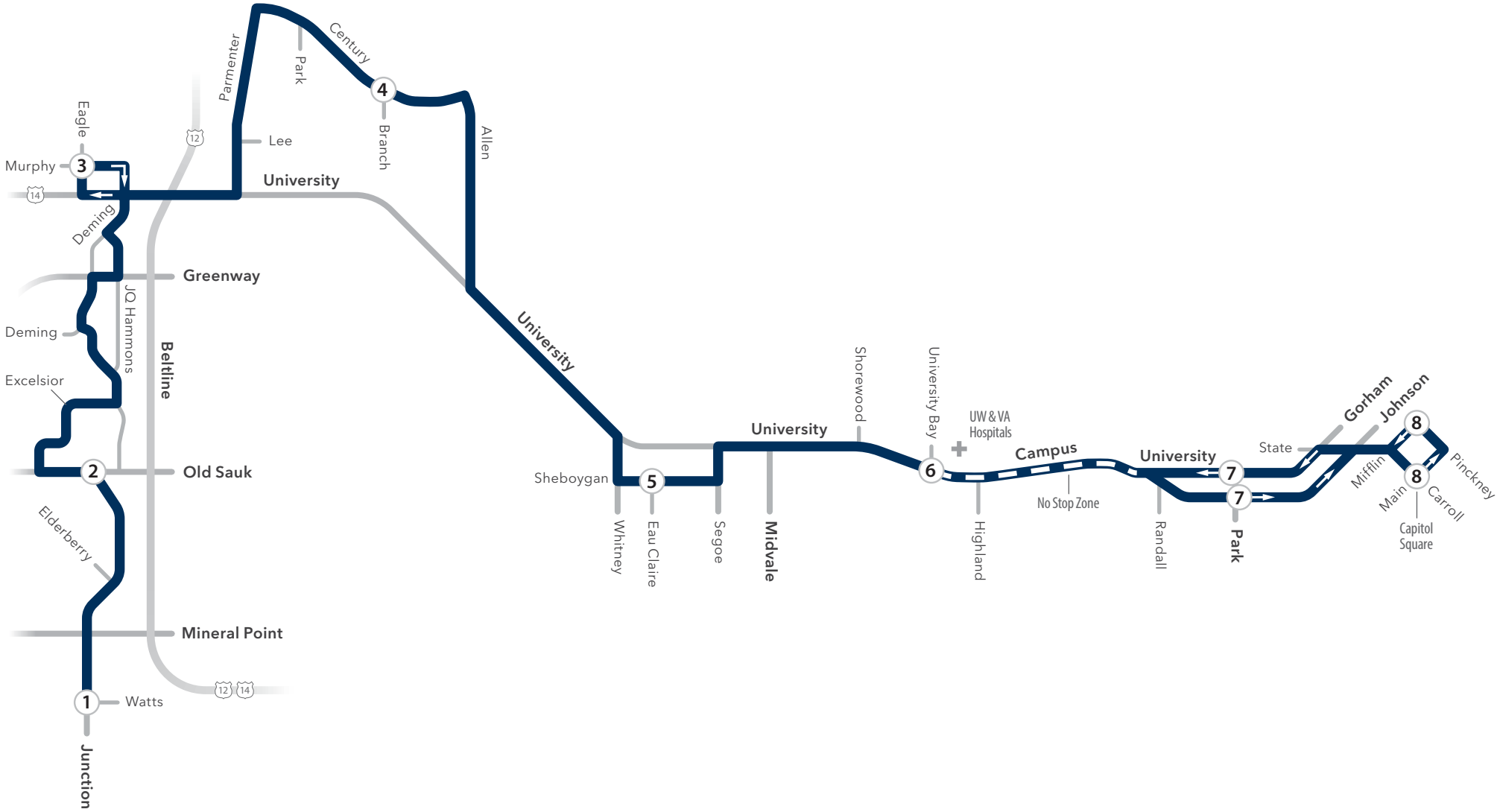
SUNDAYS

Route E - Westbound

Effective: Sunday, June 11

From	Pinckney and Main	Regent and Park	University and University Bay	Segoe and Regent	Whitney and Odana	Raymond and McKenna	Maple Grove and McKee	Becomes Route
	7	6	5	4	3	2	1	
E	6:45	6:51	6:59	7:04	7:12	7:20	7:29	E
E	7:45	7:51	7:59	8:04	8:12	8:20	8:29	E
E	8:45	8:51	8:59	9:04	9:12	9:20	9:29	E
E	9:45	9:51	9:59	10:04	10:12	10:20	10:29	E
E	10:45	10:51	10:59	11:04	11:12	11:20	11:29	E
E	11:45	11:51	11:59	12:04	12:12	12:20	12:29	E
E	12:45	12:51	12:59	1:04	1:12	1:20	1:29	E
E	1:45	1:51	1:59	2:04	2:12	2:20	2:29	E
E	2:45	2:51	2:59	3:04	3:12	3:20	3:29	E
E	3:45	3:51	3:59	4:04	4:12	4:20	4:29	E
E	4:45	4:51	4:59	5:04	5:12	5:20	5:29	E
E	5:45	5:51	5:59	6:04	6:12	6:20	6:29	E
E	6:45	6:51	6:59	7:04	7:12	7:20	7:29	E
E	7:45	7:51	7:59	8:04	8:12	8:20	8:29	E
E	8:45	8:51	8:59	9:04	9:12	9:20	9:29	E
E	9:45	9:51	9:59	10:04	10:12	10:20	10:29	GA

Route F



WEEKDAYS

Route F - Eastbound

Effective: Sunday, June 11

From	Junction and Watts	Old Sauk and Junction	Murphy and Eagle	Century and Branch	Sheboyga n and Eau Claire	Universit y and Universit y Bay	Johnson and Park	Main and Carroll	Become s Route
	1	2	3	4	5	6	7	8	
GA	5:31	5:36	5:46	5:57	6:08	6:14	6:21	6:25	R
GA	5:56	6:01	6:11	6:22	6:34	6:42	6:50	6:55	R
GA	6:24	6:29	6:40	6:52	7:04	7:12	7:20	7:25	R
F	6:53	6:59	7:10	7:22	7:34	7:42	7:50	7:55	R
F	7:23	7:29	7:40	7:52	8:04	8:12	8:20	8:25	R
F	7:53	7:59	8:10	8:22	8:34	8:42	8:50	8:55	R
F	8:25	8:31	8:42	8:54	9:05	9:12	9:20	9:25	R
F	8:58	9:03	9:13	9:24	9:35	9:42	9:50	9:55	R
F	9:28	9:33	9:43	9:54	10:05	10:12	10:20	10:25	R
F	9:58	10:03	10:13	10:24	10:35	10:42	10:50	10:55	R
F	10:28	10:33	10:43	10:54	11:05	11:12	11:20	11:25	R
F	10:58	11:03	11:13	11:24	11:35	11:42	11:50	11:55	R
F	11:28	11:33	11:43	11:54	12:05	12:12	12:20	12:25	R
F	11:58	12:03	12:13	12:24	12:35	12:42	12:50	12:55	R
F	12:28	12:33	12:43	12:54	1:05	1:12	1:20	1:25	R
F	12:58	1:03	1:13	1:24	1:35	1:42	1:50	1:55	R
F	1:26	1:31	1:41	1:52	2:04	2:12	2:20	2:25	R
F	1:54	1:59	2:10	2:22	2:34	2:42	2:50	2:55	R
F	2:23	2:29	2:40	2:52	3:04	3:12	3:20	3:25	R
F	2:53	2:59	3:10	3:22	3:34	3:42	3:50	3:55	R
F	3:23	3:29	3:40	3:52	4:04	4:12	4:20	4:25	R
F	3:53	3:59	4:10	4:22	4:34	4:42	4:50	4:55	R
F	4:23	4:29	4:40	4:52	5:04	5:12	5:20	5:25	R
F	4:53	4:59	5:10	5:22	5:34	5:42	5:50	5:55	R
F	5:23	5:29	5:40	5:52	6:04	6:12	6:20	6:25	R
F	5:53	5:59	6:10	6:22	6:34	6:42	6:50	6:55	R
F	6:28	6:34	6:45	6:57	7:08	7:14	7:21	7:25	GA
F	7:01	7:06	7:16	7:27	7:38	7:44	7:51	7:55	GA
R	7:18	7:23	7:33	7:44	7:55	--	--	--	R
F	7:48	7:53	8:03	8:14	8:25	--	--	--	R
F	8:18	8:23	8:33	8:44	8:55	--	--	--	R
F	8:48	8:53	9:03	9:14	9:25	--	--	--	R
F	9:18	9:23	9:33	9:44	9:55	--	--	--	R

From	Junction and Watts	Old Sauk and Junction	Murphy and Eagle	Century and Branch	Sheboyga n and Eau Claire	Universit y and Universit y Bay	Johnson and Park	Main and Carroll	Become s Route
	1	2	3	4	5	6	7	8	
F	9:48	9:53	10:03	10:14	10:25	-:-	-:-	-:-	R
F	10:18	10:23	10:33	10:44	10:55	-:-	-:-	-:-	R
F	10:48	10:53	11:03	11:14	11:25	-:-	-:-	-:-	R

WEEKDAYS

Route F - Westbound

Effective: Sunday, June 11

From	Mifflin and Pinckney	University and Park	University and University Bay	Sheboygan and Eau Claire	Century and Branch	Murphy and Eagle	Junction and Old Sauk	Watts and Junction	Become s Route
	8	7	6	5	4	3	2	1	
R	5:45	5:49	5:55	6:02	6:13	6:24	6:34	6:40	F
R	6:15	6:19	6:25	6:32	6:44	6:56	7:07	7:13	F
R	6:45	6:50	6:58	7:06	7:18	7:30	7:41	7:47	F
R	7:15	7:20	7:28	7:36	7:48	8:00	8:11	8:17	F
R	7:45	7:50	7:58	8:06	8:18	8:30	8:41	8:47	F
R	8:15	8:20	8:28	8:36	8:48	9:00	9:10	9:15	F
R	8:45	8:50	8:58	9:06	9:17	9:28	9:38	9:43	F
R	9:15	9:20	9:28	9:35	9:46	9:57	10:07	10:12	F
R	9:45	9:50	9:58	10:05	10:16	10:27	10:37	10:42	F
R	10:15	10:20	10:28	10:35	10:46	10:57	11:07	11:12	F
R	10:45	10:50	10:58	11:05	11:16	11:27	11:37	11:42	F
R	11:15	11:20	11:28	11:35	11:46	11:57	12:07	12:12	F
R	11:45	11:50	11:58	12:05	12:16	12:27	12:37	12:42	F
R	12:15	12:20	12:28	12:35	12:46	12:57	1:07	1:12	F
R	12:45	12:50	12:58	1:05	1:16	1:27	1:37	1:42	F
R	1:15	1:20	1:28	1:35	1:46	1:57	2:07	2:13	F
R	1:45	1:50	1:58	2:05	2:17	2:29	2:40	2:46	F
R	2:15	2:20	2:28	2:36	2:48	3:00	3:11	3:17	F
R	2:45	2:50	2:58	3:06	3:18	3:30	3:41	3:47	F
R	3:15	3:20	3:28	3:36	3:48	4:00	4:11	4:17	F
R	3:45	3:50	3:58	4:06	4:18	4:30	4:41	4:47	F
R	4:15	4:20	4:28	4:36	4:48	5:00	5:11	5:17	F
R	4:45	4:50	4:58	5:06	5:18	5:30	5:41	5:47	F
R	5:15	5:20	5:28	5:36	5:48	6:00	6:11	6:17	F
R	5:45	5:50	5:58	6:06	6:18	6:30	6:41	6:47	F
R	6:15	6:20	6:28	6:36	6:48	7:00	7:10	7:15	R
R	6:45	6:50	6:58	7:06	7:17	7:28	7:38	7:43	F
R	7:15	7:19	7:25	7:32	7:43	7:54	8:04	8:09	F
R	--	--	--	8:04	8:15	8:26	8:36	8:41	F
R	--	--	--	8:34	8:45	8:56	9:06	9:11	F
R	--	--	--	9:04	9:15	9:26	9:36	9:41	F
R	--	--	--	9:34	9:45	9:56	10:06	10:11	F

From	Mifflin and Pinckney	University and Park	University and University Bay	Sheboygan and Eau Claire	Century and Branch	Murphy and Eagle	Junction and Old Sauk	Watts and Junction	Become s Route
	8	7	6	5	4	3	2	1	
R	--	--	--	10:04	10:15	10:26	10:36	10:41	F
R	--	--	--	10:34	10:45	10:56	11:06	11:11	GA
R	--	--	--	11:04	11:15	11:26	11:36	11:41	GA

SATURDAYS

Route F - Eastbound

Effective: Sunday, June 11

From	Junction and Watts	Old Sauk and Junction	Murphy and Eagle	Century and Branch	Eau Claire and Sheboygan	Becomes Route
	1	2	3	4	5	
GA	6:18	6:23	6:33	6:44	6:55	R
GA	6:48	6:53	7:03	7:14	7:25	R
F	7:18	7:23	7:33	7:44	7:55	R
F	7:48	7:53	8:03	8:14	8:25	R
F	8:18	8:23	8:33	8:44	8:55	R
F	8:48	8:53	9:03	9:14	9:25	R
F	9:18	9:23	9:33	9:44	9:55	R
F	9:48	9:53	10:03	10:14	10:25	R
F	10:18	10:23	10:33	10:44	10:55	R
F	10:48	10:53	11:03	11:14	11:25	R
F	11:18	11:23	11:33	11:44	11:55	R
F	11:48	11:53	12:03	12:14	12:25	R
F	12:18	12:23	12:33	12:44	12:55	R
F	12:48	12:53	1:03	1:14	1:25	R
F	1:18	1:23	1:33	1:44	1:55	R
F	1:48	1:53	2:03	2:14	2:25	R
F	2:18	2:23	2:33	2:44	2:55	R
F	2:48	2:53	3:03	3:14	3:25	R
F	3:18	3:23	3:33	3:44	3:55	R
F	3:48	3:53	4:03	4:14	4:25	R
F	4:18	4:23	4:33	4:44	4:55	R
F	4:48	4:53	5:03	5:14	5:25	R
F	5:18	5:23	5:33	5:44	5:55	R
F	5:48	5:53	6:03	6:14	6:25	R
F	6:18	6:23	6:33	6:44	6:55	R
F	6:48	6:53	7:03	7:14	7:25	R
F	7:18	7:23	7:33	7:44	7:55	R
F	7:48	7:53	8:03	8:14	8:25	R
F	8:18	8:23	8:33	8:44	8:55	R
F	8:48	8:53	9:03	9:14	9:25	R
F	9:18	9:23	9:33	9:44	9:55	R
F	9:48	9:53	10:03	10:14	10:25	R

SATURDAYS

Route F - Westbound

Effective: Sunday, June 11

From	Sheboygan and Eau Claire	Century and Branch	Murphy and Eagle	Junction and Old Sauk	Watts and Junction	Becomes Route
	5	4	3	2	1	
R	6:34	6:45	6:56	7:06	7:11	F
R	7:04	7:15	7:26	7:36	7:41	F
R	7:34	7:45	7:56	8:06	8:11	F
R	8:04	8:15	8:26	8:36	8:41	F
R	8:34	8:45	8:56	9:06	9:11	F
R	9:04	9:15	9:26	9:36	9:41	F
R	9:34	9:45	9:56	10:06	10:11	F
R	10:04	10:15	10:26	10:36	10:41	F
R	10:34	10:45	10:56	11:06	11:11	F
R	11:04	11:15	11:26	11:36	11:41	F
R	11:34	11:45	11:56	12:06	12:11	F
R	12:04	12:15	12:26	12:36	12:41	F
R	12:34	12:45	12:56	1:06	1:11	F
R	1:04	1:15	1:26	1:36	1:41	F
R	1:34	1:45	1:56	2:06	2:11	F
R	2:04	2:15	2:26	2:36	2:41	F
R	2:34	2:45	2:56	3:06	3:11	F
R	3:04	3:15	3:26	3:36	3:41	F
R	3:34	3:45	3:56	4:06	4:11	F
R	4:04	4:15	4:26	4:36	4:41	F
R	4:34	4:45	4:56	5:06	5:11	F
R	5:04	5:15	5:26	5:36	5:41	F
R	5:34	5:45	5:56	6:06	6:11	F
R	6:04	6:15	6:26	6:36	6:41	F
R	6:34	6:45	6:56	7:06	7:11	F
R	7:04	7:15	7:26	7:36	7:41	F
R	7:34	7:45	7:56	8:06	8:11	F
R	8:04	8:15	8:26	8:36	8:41	F
R	8:34	8:45	8:56	9:06	9:11	F
R	9:04	9:15	9:26	9:36	9:41	F
R	9:34	9:45	9:56	10:06	10:11	GA
R	10:04	10:15	10:26	--	--	GA

SUNDAYS

Route F - Eastbound

Effective: Sunday, June 11

From	Junction and Watts	Old Sauk and Junction	Murphy and Eagle	Century and Branch	EauClaire and Sheboygan	Becomes Route
	1	2	3	4	5	
GA	6:18	6:23	6:33	6:44	6:55	R
GA	6:48	6:53	7:03	7:14	7:25	R
F	7:18	7:23	7:33	7:44	7:55	R
F	7:48	7:53	8:03	8:14	8:25	R
F	8:18	8:23	8:33	8:44	8:55	R
F	8:48	8:53	9:03	9:14	9:25	R
F	9:18	9:23	9:33	9:44	9:55	R
F	9:48	9:53	10:03	10:14	10:25	R
F	10:18	10:23	10:33	10:44	10:55	R
F	10:48	10:53	11:03	11:14	11:25	R
F	11:18	11:23	11:33	11:44	11:55	R
F	11:48	11:53	12:03	12:14	12:25	R
F	12:18	12:23	12:33	12:44	12:55	R
F	12:48	12:53	1:03	1:14	1:25	R
F	1:18	1:23	1:33	1:44	1:55	R
F	1:48	1:53	2:03	2:14	2:25	R
F	2:18	2:23	2:33	2:44	2:55	R
F	2:48	2:53	3:03	3:14	3:25	R
F	3:18	3:23	3:33	3:44	3:55	R
F	3:48	3:53	4:03	4:14	4:25	R
F	4:18	4:23	4:33	4:44	4:55	R
F	4:48	4:53	5:03	5:14	5:25	R
F	5:18	5:23	5:33	5:44	5:55	R
F	5:48	5:53	6:03	6:14	6:25	R
F	6:18	6:23	6:33	6:44	6:55	R
F	6:48	6:53	7:03	7:14	7:25	R
F	7:18	7:23	7:33	7:44	7:55	R
F	7:48	7:53	8:03	8:14	8:25	R
F	8:18	8:23	8:33	8:44	8:55	R
F	8:48	8:53	9:03	9:14	9:25	R
F	9:18	9:23	9:33	9:44	9:55	R
F	9:48	9:53	10:03	10:14	10:25	GA

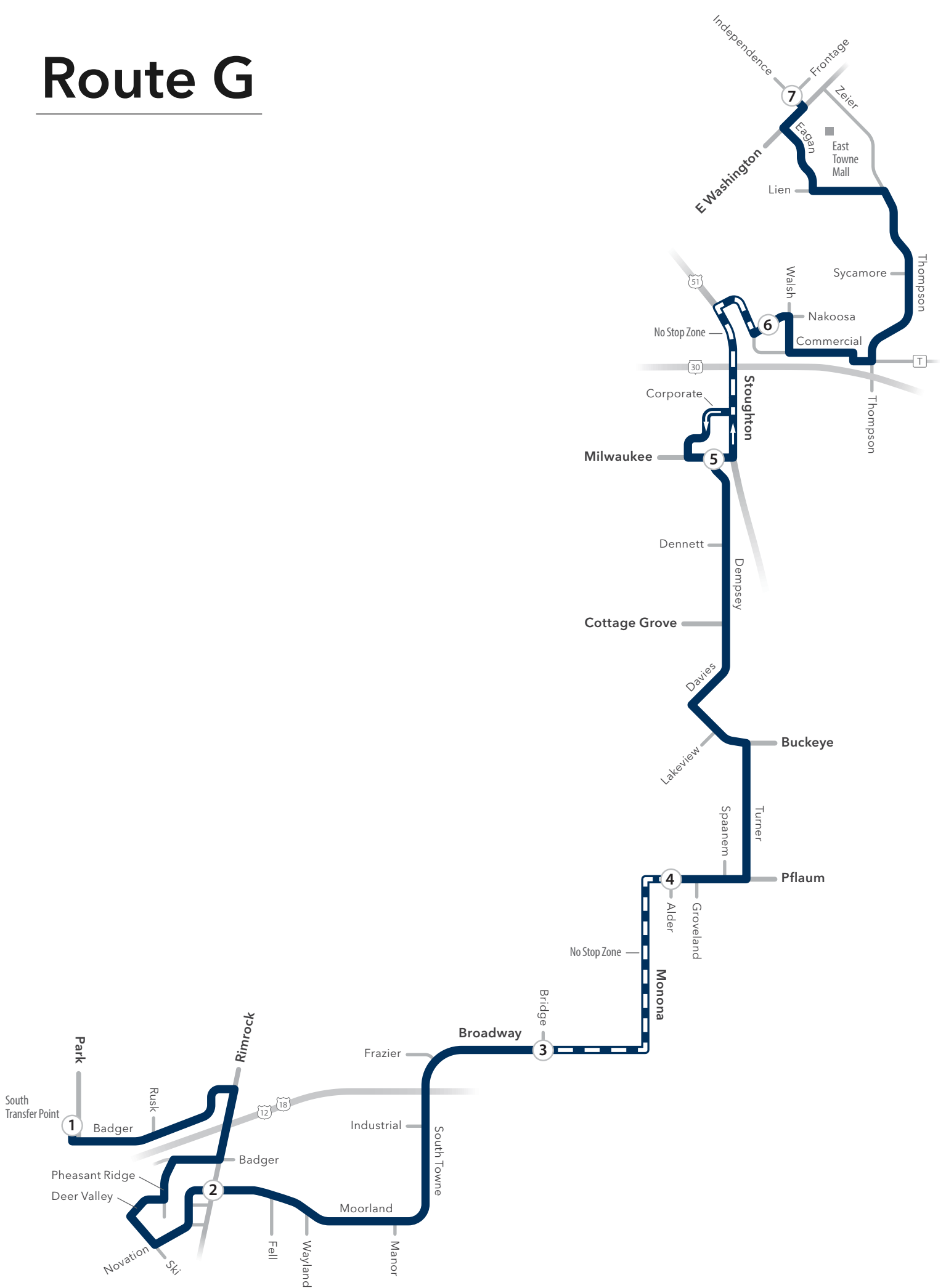
SUNDAYS

Route F - Westbound

Effective: Sunday, June 11

From	Sheboygan and Eau Claire	Century and Branch	Murphy and Eagle	Junction and Old Sauk	Watts and Junction	Becomes Route
	5	4	3	2	1	
R	6:34	6:45	6:56	7:06	7:11	F
R	7:04	7:15	7:26	7:36	7:41	F
R	7:34	7:45	7:56	8:06	8:11	F
R	8:04	8:15	8:26	8:36	8:41	F
R	8:34	8:45	8:56	9:06	9:11	F
R	9:04	9:15	9:26	9:36	9:41	F
R	9:34	9:45	9:56	10:06	10:11	F
R	10:04	10:15	10:26	10:36	10:41	F
R	10:34	10:45	10:56	11:06	11:11	F
R	11:04	11:15	11:26	11:36	11:41	F
R	11:34	11:45	11:56	12:06	12:11	F
R	12:04	12:15	12:26	12:36	12:41	F
R	12:34	12:45	12:56	1:06	1:11	F
R	1:04	1:15	1:26	1:36	1:41	F
R	1:34	1:45	1:56	2:06	2:11	F
R	2:04	2:15	2:26	2:36	2:41	F
R	2:34	2:45	2:56	3:06	3:11	F
R	3:04	3:15	3:26	3:36	3:41	F
R	3:34	3:45	3:56	4:06	4:11	F
R	4:04	4:15	4:26	4:36	4:41	F
R	4:34	4:45	4:56	5:06	5:11	F
R	5:04	5:15	5:26	5:36	5:41	F
R	5:34	5:45	5:56	6:06	6:11	F
R	6:04	6:15	6:26	6:36	6:41	F
R	6:34	6:45	6:56	7:06	7:11	F
R	7:04	7:15	7:26	7:36	7:41	F
R	7:34	7:45	7:56	8:06	8:11	F
R	8:04	8:15	8:26	8:36	8:41	F
R	8:34	8:45	8:56	9:06	9:11	F
R	9:04	9:15	9:26	9:36	9:41	F
R	9:34	9:45	9:56	10:06	10:11	GA
R	10:04	10:15	10:26	--	--	GA

Route G



WEEKDAYS

Route G - Eastbound

Effective: Sunday, June 11

From	South Transfer Point	Novation and Rimrock	Broadway and Bridge	Pflaum and Alder	Dempsey and Milwaukee	Nakoosa and Walmart	Independence and E. Washington	Becomes Route
	1	2	3	4	5	6	7	
GA	--	--	--	5:32	5:43	5:48	5:59	P
GA	5:35	5:45	5:55	6:02	6:13	6:18	6:29	P
H	6:05	6:15	6:25	6:32	6:43	6:48	6:59	P
H	6:35	6:45	6:55	7:02	7:13	7:18	7:29	P
H	7:05	7:15	7:25	7:32	7:43	7:48	7:59	P
H	7:35	7:45	7:55	8:02	8:13	8:18	8:29	P
H	8:05	8:15	8:25	8:32	8:43	8:48	8:59	P
H	8:35	8:45	8:55	9:02	9:13	9:18	9:29	P
H	9:05	9:15	9:25	9:32	9:43	9:48	9:59	P
H	9:35	9:45	9:55	10:02	10:13	10:18	10:29	P
H	10:05	10:15	10:25	10:32	10:43	10:48	10:59	P
H	10:35	10:45	10:55	11:02	11:13	11:18	11:29	P
H	11:05	11:15	11:25	11:32	11:43	11:48	11:59	P
H	11:35	11:45	11:55	12:02	12:13	12:18	12:29	P
H	12:05	12:15	12:25	12:32	12:43	12:48	12:59	P
H	12:35	12:45	12:55	1:02	1:13	1:18	1:29	P
H	1:05	1:15	1:25	1:32	1:43	1:48	1:59	P
H	1:35	1:45	1:55	2:02	2:13	2:18	2:29	P
H	2:05	2:15	2:25	2:32	2:43	2:48	2:59	P
H	2:35	2:45	2:55	3:02	3:13	3:18	3:29	P
H	3:05	3:15	3:25	3:32	3:43	3:48	3:59	P
H	3:35	3:45	3:55	4:02	4:13	4:18	4:29	P
H	4:05	4:15	4:25	4:32	4:43	4:48	4:59	P
H	4:35	4:45	4:55	5:02	5:13	5:18	5:29	P
H	5:05	5:15	5:25	5:32	5:43	5:48	5:59	P
H	5:35	5:45	5:55	6:02	6:13	6:18	6:29	P
H	6:05	6:15	6:25	6:32	6:43	6:48	6:59	P
H	6:35	6:45	6:55	7:02	7:13	7:18	7:29	P
H	7:05	7:15	7:25	7:32	7:43	7:48	7:59	P
H	7:35	7:45	7:55	8:02	8:13	8:18	8:29	P
H	8:05	8:15	8:25	8:32	8:43	8:48	8:59	P

From	South Transfer Point	Novation and Rimrock	Broadway and Bridge	Pflaum and Alder	Dempsey and Milwaukee	Nakoosa and Walmart	Independence and E. Washington	Becomes Route
	1	2	3	4	5	6	7	
H	8:35	8:45	8:55	9:02	9:13	9:18	9:29	P
H	9:05	9:15	9:25	9:32	9:43	9:48	9:59	P
H	9:35	9:45	9:55	10:02	10:13	10:18	10:29	P
H	10:05	10:15	10:25	10:32	10:43	10:48	10:59	P
H	10:35	10:45	10:55	11:02	11:13	--	--	GA
H	11:05	11:15	11:25	11:32	11:43	--	--	GA

WEEKDAYS

Route G - Westbound

Effective: Sunday, June 11

From	Independence and E. Washington	Nakoosa and Walmart	Milwaukee and Dempsey	Pflaum and Alder	Broadway and Bridge	Moorland and Rimrock	South Transfer Point	Becomes Route
	7	6	5	4	3	2	1	
GA	--	--	5:17	5:28	5:35	5:45	5:55	H
P	5:30	5:41	5:47	5:58	6:05	6:15	6:25	H
P	6:00	6:11	6:17	6:28	6:35	6:45	6:55	H
P	6:30	6:41	6:47	6:58	7:05	7:15	7:25	H
P	7:00	7:11	7:17	7:28	7:35	7:45	7:55	H
P	7:30	7:41	7:47	7:58	8:05	8:15	8:25	H
P	8:00	8:11	8:17	8:28	8:35	8:45	8:55	H
P	8:30	8:41	8:47	8:58	9:05	9:15	9:25	H
P	9:00	9:11	9:17	9:28	9:35	9:45	9:55	H
P	9:30	9:41	9:47	9:58	10:05	10:15	10:25	H
P	10:00	10:11	10:17	10:28	10:35	10:45	10:55	H
P	10:30	10:41	10:47	10:58	11:05	11:15	11:25	H
P	11:00	11:11	11:17	11:28	11:35	11:45	11:55	H
P	11:30	11:41	11:47	11:58	12:05	12:15	12:25	H
P	12:00	12:11	12:17	12:28	12:35	12:45	12:55	H
P	12:30	12:41	12:47	12:58	1:05	1:15	1:25	H
P	1:00	1:11	1:17	1:28	1:35	1:45	1:55	H
P	1:30	1:41	1:47	1:58	2:05	2:15	2:25	H
P	2:00	2:11	2:17	2:28	2:35	2:45	2:55	H
P	2:30	2:41	2:47	2:58	3:05	3:15	3:25	H
P	3:00	3:11	3:17	3:28	3:35	3:45	3:55	H
P	3:30	3:41	3:47	3:58	4:05	4:15	4:25	H
P	4:00	4:11	4:17	4:28	4:35	4:45	4:55	H
P	4:30	4:41	4:47	4:58	5:05	5:15	5:25	H
P	5:00	5:11	5:17	5:28	5:35	5:45	5:55	H
P	5:30	5:41	5:47	5:58	6:05	6:15	6:25	H
P	6:00	6:11	6:17	6:28	6:35	6:45	6:55	H
P	6:30	6:41	6:47	6:58	7:05	7:15	7:25	H
P	7:00	7:11	7:17	7:28	7:35	7:45	7:55	H
P	7:30	7:41	7:47	7:58	8:05	8:15	8:25	H
P	8:00	8:11	8:17	8:28	8:35	8:45	8:55	H

From	Independence and E. Washington	Nakoosa and Walmart	Milwaukee and Dempsey	Pflaum and Alder	Broadway and Bridge	Moorland and Rimrock	South Transfer Point	Becomes Route
	7	6	5	4	3	2	1	
P	8:30	8:41	8:47	8:58	9:05	9:15	9:25	H
P	9:00	9:11	9:17	9:28	9:35	9:45	9:55	H
P	9:30	9:41	9:47	9:58	10:05	10:15	10:25	H
P	10:00	10:11	10:17	10:28	10:35	10:45	10:55	H
P	10:30	10:41	10:47	10:58	11:05	11:15	11:25	GA
P	11:00	11:11	11:17	11:28	11:35	11:45	11:55	GA

SATURDAYS

Route G - Eastbound

Effective: Sunday, June 11

From	South Transfer Point	Novation and Rimrock	Broadway and Bridge	Pflaum and Alder	Dempsey and Milwaukee	Nakoosa and Walmart	Independence and E. Washington	Becomes Route
	1	2	3	4	5	6	7	
GA	--	--	--	5:32	5:43	5:48	5:59	P
GA	5:35	5:45	5:55	6:02	6:13	6:18	6:29	P
GA	6:05	6:15	6:25	6:32	6:43	6:48	6:59	P
G	6:35	6:45	6:55	7:02	7:13	7:18	7:29	P
H	7:05	7:15	7:25	7:32	7:43	7:48	7:59	P
H	7:35	7:45	7:55	8:02	8:13	8:18	8:29	P
H	8:05	8:15	8:25	8:32	8:43	8:48	8:59	P
H	8:35	8:45	8:55	9:02	9:13	9:18	9:29	P
H	9:05	9:15	9:25	9:32	9:43	9:48	9:59	P
H	9:35	9:45	9:55	10:02	10:13	10:18	10:29	P
H	10:05	10:15	10:25	10:32	10:43	10:48	10:59	P
H	10:35	10:45	10:55	11:02	11:13	11:18	11:29	P
H	11:05	11:15	11:25	11:32	11:43	11:48	11:59	P
H	11:35	11:45	11:55	12:02	12:13	12:18	12:29	P
H	12:05	12:15	12:25	12:32	12:43	12:48	12:59	P
H	12:35	12:45	12:55	1:02	1:13	1:18	1:29	P
H	1:05	1:15	1:25	1:32	1:43	1:48	1:59	P
H	1:35	1:45	1:55	2:02	2:13	2:18	2:29	P
H	2:05	2:15	2:25	2:32	2:43	2:48	2:59	P
H	2:35	2:45	2:55	3:02	3:13	3:18	3:29	P
H	3:05	3:15	3:25	3:32	3:43	3:48	3:59	P
H	3:35	3:45	3:55	4:02	4:13	4:18	4:29	P
H	4:05	4:15	4:25	4:32	4:43	4:48	4:59	P
H	4:35	4:45	4:55	5:02	5:13	5:18	5:29	P
H	5:05	5:15	5:25	5:32	5:43	5:48	5:59	P
H	5:35	5:45	5:55	6:02	6:13	6:18	6:29	P
H	6:05	6:15	6:25	6:32	6:43	6:48	6:59	P
H	6:35	6:45	6:55	7:02	7:13	7:18	7:29	P
H	7:05	7:15	7:25	7:32	7:43	7:48	7:59	GA
H	7:35	7:45	7:55	8:02	8:13	8:18	8:29	P
H	8:05	8:15	8:25	8:32	8:43	8:48	8:59	P

From	South Transfer Point	Novation and Rimrock	Broadway and Bridge	Pflaum and Alder	Dempsey and Milwaukee	Nakoosa and Walmart	Independence and E. Washington	Becomes Route
	1	2	3	4	5	6	7	
G	8:35	8:45	8:55	9:02	9:13	9:18	9:29	P
H	9:05	9:15	9:25	9:32	9:43	9:48	9:59	P
H	9:35	9:45	9:55	10:02	10:13	10:18	10:29	P
H	10:05	10:15	10:25	10:32	10:43	10:48	10:59	P
H	10:35	10:45	10:55	11:02	11:13	--	--	GA
H	11:05	11:15	11:25	11:32	11:43	--	--	GA

SATURDAYS

Route G - Westbound

Effective: Sunday, June 11

From	Independence and E. Washington	Nakoosa and Walmart	Milwaukee and Dempsey	Pflaum and Alder	Broadway and Bridge	Moorland and Rimrock	South Transfer Point	Becomes Route
	7	6	5	4	3	2	1	
GA	--	--	5:17	5:28	5:35	5:45	5:55	H
GA	5:30	5:41	5:47	5:58	6:05	6:15	6:25	G
P	6:00	6:11	6:17	6:28	6:35	6:45	6:55	H
P	6:30	6:41	6:47	6:58	7:05	7:15	7:25	H
P	7:00	7:11	7:17	7:28	7:35	7:45	7:55	H
P	7:30	7:41	7:47	7:58	8:05	8:15	8:25	H
P	8:00	8:11	8:17	8:28	8:35	8:45	8:55	H
P	8:30	8:41	8:47	8:58	9:05	9:15	9:25	H
P	9:00	9:11	9:17	9:28	9:35	9:45	9:55	H
P	9:30	9:41	9:47	9:58	10:05	10:15	10:25	H
P	10:00	10:11	10:17	10:28	10:35	10:45	10:55	H
P	10:30	10:41	10:47	10:58	11:05	11:15	11:25	H
P	11:00	11:11	11:17	11:28	11:35	11:45	11:55	H
P	11:30	11:41	11:47	11:58	12:05	12:15	12:25	H
P	12:00	12:11	12:17	12:28	12:35	12:45	12:55	H
P	12:30	12:41	12:47	12:58	1:05	1:15	1:25	H
P	1:00	1:11	1:17	1:28	1:35	1:45	1:55	H
P	1:30	1:41	1:47	1:58	2:05	2:15	2:25	H
P	2:00	2:11	2:17	2:28	2:35	2:45	2:55	H
P	2:30	2:41	2:47	2:58	3:05	3:15	3:25	H
P	3:00	3:11	3:17	3:28	3:35	3:45	3:55	H
P	3:30	3:41	3:47	3:58	4:05	4:15	4:25	H
P	4:00	4:11	4:17	4:28	4:35	4:45	4:55	H
P	4:30	4:41	4:47	4:58	5:05	5:15	5:25	H
P	5:00	5:11	5:17	5:28	5:35	5:45	5:55	H
P	5:30	5:41	5:47	5:58	6:05	6:15	6:25	H
P	6:00	6:11	6:17	6:28	6:35	6:45	6:55	H
P	6:30	6:41	6:47	6:58	7:05	7:15	7:25	H
P	7:00	7:11	7:17	7:28	7:35	7:45	7:55	G
	7:30	7:41	7:47	7:58	8:05	8:15	8:25	H
P	8:00	8:11	8:17	8:28	8:35	8:45	8:55	H

From	Independence and E. Washington	Nakoosa and Walmart	Milwaukee and Dempsey	Pflaum and Alder	Broadway and Bridge	Moorland and Rimrock	South Transfer Point	Becomes Route
	7	6	5	4	3	2	1	
P	8:30	8:41	8:47	8:58	9:05	9:15	9:25	H
	9:00	9:11	9:17	9:28	9:35	9:45	9:55	H
P	9:30	9:41	9:47	9:58	10:05	10:15	10:25	H
P	10:00	10:11	10:17	10:28	10:35	10:45	10:55	H
P	10:30	10:41	10:47	10:58	11:05	11:15	11:25	GA
P	11:00	11:11	11:17	11:28	11:35	11:45	11:55	GA

SUNDAYS

Route G - Eastbound

Effective: Sunday, June 11

From	South Transfer Point	Novation and Rimrock	Broadway and Bridge	Pflaum and Alder	Dempsey and Milwaukee	Nakoosa and Walmart	Independence and E. Washington	Becomes Route
	1	2	3	4	5	6	7	
GA	--	--	--	5:32	5:43	5:48	5:59	P
GA	5:35	5:45	5:55	6:02	6:13	6:18	6:29	P
GA	6:05	6:15	6:25	6:32	6:43	6:48	6:59	P
GA	6:35	6:45	6:55	7:02	7:13	7:18	7:29	P
H	7:05	7:15	7:25	7:32	7:43	7:48	7:59	P
H	7:35	7:45	7:55	8:02	8:13	8:18	8:29	P
H	8:05	8:15	8:25	8:32	8:43	8:48	8:59	P
H	8:35	8:45	8:55	9:02	9:13	9:18	9:29	P
H	9:05	9:15	9:25	9:32	9:43	9:48	9:59	P
H	9:35	9:45	9:55	10:02	10:13	10:18	10:29	P
H	10:05	10:15	10:25	10:32	10:43	10:48	10:59	P
H	10:35	10:45	10:55	11:02	11:13	11:18	11:29	P
H	11:05	11:15	11:25	11:32	11:43	11:48	11:59	P
H	11:35	11:45	11:55	12:02	12:13	12:18	12:29	P
H	12:05	12:15	12:25	12:32	12:43	12:48	12:59	P
H	12:35	12:45	12:55	1:02	1:13	1:18	1:29	P
H	1:05	1:15	1:25	1:32	1:43	1:48	1:59	P
H	1:35	1:45	1:55	2:02	2:13	2:18	2:29	P
H	2:05	2:15	2:25	2:32	2:43	2:48	2:59	P
H	2:35	2:45	2:55	3:02	3:13	3:18	3:29	P
H	3:05	3:15	3:25	3:32	3:43	3:48	3:59	P
H	3:35	3:45	3:55	4:02	4:13	4:18	4:29	P
H	4:05	4:15	4:25	4:32	4:43	4:48	4:59	P
H	4:35	4:45	4:55	5:02	5:13	5:18	5:29	P
H	5:05	5:15	5:25	5:32	5:43	5:48	5:59	P
H	5:35	5:45	5:55	6:02	6:13	6:18	6:29	P
H	6:05	6:15	6:25	6:32	6:43	6:48	6:59	P
H	6:35	6:45	6:55	7:02	7:13	7:18	7:29	P
H	7:05	7:15	7:25	7:32	7:43	7:48	7:59	P
H	7:35	7:45	7:55	8:02	8:13	8:18	8:29	P
H	8:05	8:15	8:25	8:32	8:43	8:48	8:59	P

From	South Transfer Point	Novation and Rimrock	Broadway and Bridge	Pflaum and Alder	Dempsey and Milwaukee	Nakoosa and Walmart	Independence and E. Washington	Becomes Route
	1	2	3	4	5	6	7	
H	8:35	8:45	8:55	9:02	9:13	9:18	9:29	P
H	9:05	9:15	9:25	9:32	9:43	9:48	9:59	P
H	9:35	9:45	9:55	10:02	10:13	10:18	10:29	P
H	10:05	10:15	10:25	10:32	10:43	10:48	10:59	P
H	10:35	10:45	10:55	11:02	11:13	--	--	GA
G	11:05	11:15	11:25	11:32	11:43	--	--	GA

SUNDAYS

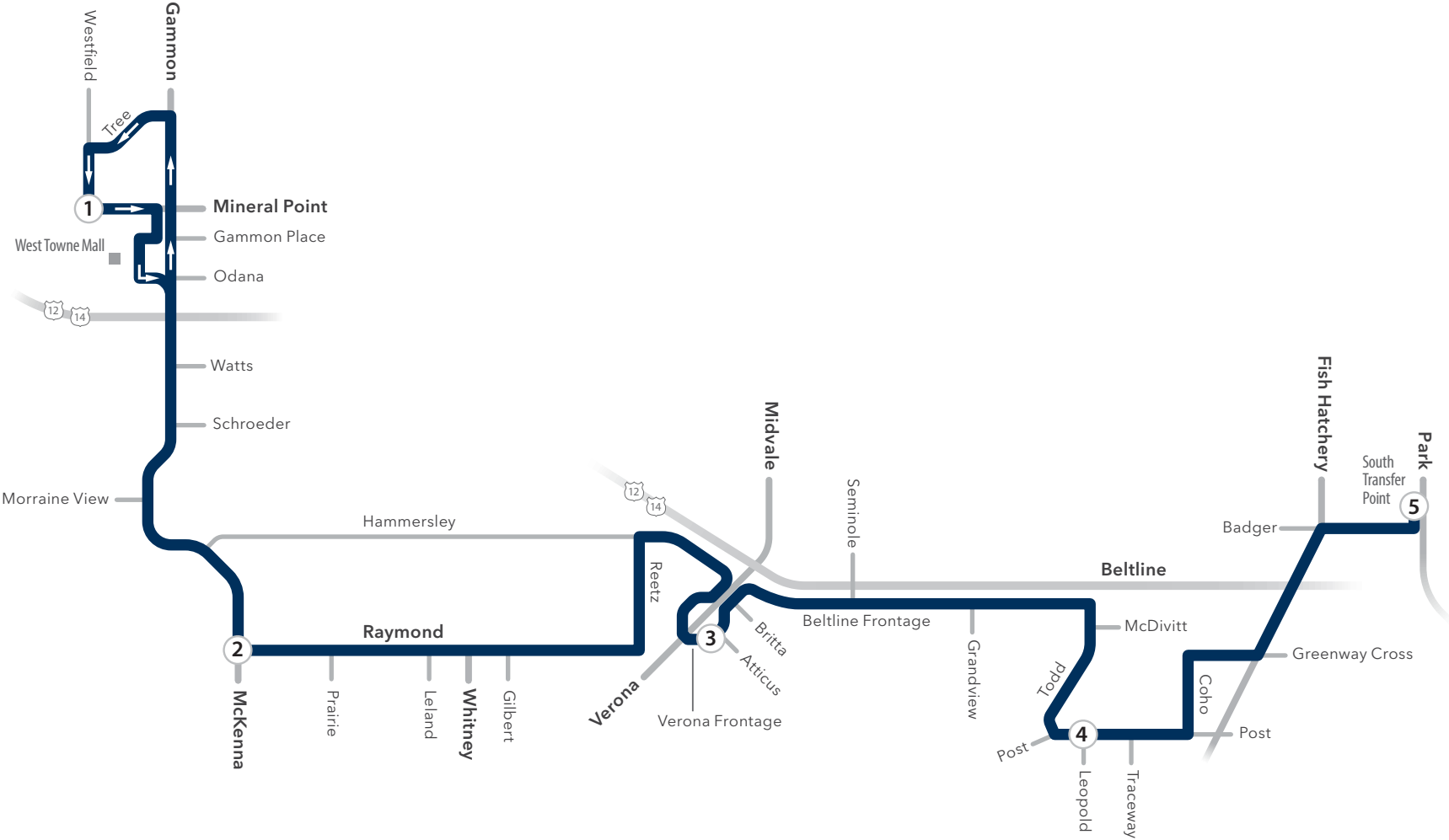
Route G - Westbound

Effective: Sunday, June 11

From	Independence and E. Washington	Nakoosa and Walmart	Milwaukee and Dempsey	Pflaum and Alder	Broadway and Bridge	Moorland and Rimrock	South Transfer Point	Becomes Route
	7	6	5	4	3	2	1	
GA	-:-	-:-	5:47	5:58	6:05	6:15	6:25	H
P	6:00	6:11	6:17	6:28	6:35	6:45	6:55	H
P	6:30	6:41	6:47	6:58	7:05	7:15	7:25	H
P	7:00	7:11	7:17	7:28	7:35	7:45	7:55	H
P	7:30	7:41	7:47	7:58	8:05	8:15	8:25	H
P	8:00	8:11	8:17	8:28	8:35	8:45	8:55	H
P	8:30	8:41	8:47	8:58	9:05	9:15	9:25	H
P	9:00	9:11	9:17	9:28	9:35	9:45	9:55	H
P	9:30	9:41	9:47	9:58	10:05	10:15	10:25	H
P	10:00	10:11	10:17	10:28	10:35	10:45	10:55	H
P	10:30	10:41	10:47	10:58	11:05	11:15	11:25	H
P	11:00	11:11	11:17	11:28	11:35	11:45	11:55	H
P	11:30	11:41	11:47	11:58	12:05	12:15	12:25	H
P	12:00	12:11	12:17	12:28	12:35	12:45	12:55	H
P	12:30	12:41	12:47	12:58	1:05	1:15	1:25	H
P	1:00	1:11	1:17	1:28	1:35	1:45	1:55	H
P	1:30	1:41	1:47	1:58	2:05	2:15	2:25	H
P	2:00	2:11	2:17	2:28	2:35	2:45	2:55	H
P	2:30	2:41	2:47	2:58	3:05	3:15	3:25	H
P	3:00	3:11	3:17	3:28	3:35	3:45	3:55	H
P	3:30	3:41	3:47	3:58	4:05	4:15	4:25	H
P	4:00	4:11	4:17	4:28	4:35	4:45	4:55	H
P	4:30	4:41	4:47	4:58	5:05	5:15	5:25	H
P	5:00	5:11	5:17	5:28	5:35	5:45	5:55	H
P	5:30	5:41	5:47	5:58	6:05	6:15	6:25	H
P	6:00	6:11	6:17	6:28	6:35	6:45	6:55	H
P	6:30	6:41	6:47	6:58	7:05	7:15	7:25	H
P	7:00	7:11	7:17	7:28	7:35	7:45	7:55	H
P	7:30	7:41	7:47	7:58	8:05	8:15	8:25	H
P	8:00	8:11	8:17	8:28	8:35	8:45	8:55	H
P	8:30	8:41	8:47	8:58	9:05	9:15	9:25	H

From	Independence and E. Washington	Nakoosa and Walmart	Milwaukee and Dempsey	Pflaum and Alder	Broadway and Bridge	Moorland and Rimrock	South Transfer Point	Becomes Route
	7	6	5	4	3	2	1	
P	9:00	9:11	9:17	9:28	9:35	9:45	9:55	H
P	9:30	9:41	9:47	9:58	10:05	10:15	10:25	H
P	10:00	10:11	10:17	10:28	10:35	10:45	10:55	G
P	10:30	10:41	10:47	10:58	11:05	11:15	11:25	GA
P	11:00	11:11	11:17	11:28	11:35	11:45	11:55	GA

Route H



WEEKDAYS

Route H - Eastbound

Effective: Sunday, June 11

From	Westfield and Mineral Point	Raymond and McKenna	Verona Frontage and Atticus Way	Post and Leopold	South Transfer Point	Becomes Route
	1	2	3	4	5	
GA	5:20	5:29	5:40	5:49	5:56	G
GA	5:50	5:59	6:10	6:19	6:26	G
J	6:20	6:29	6:40	6:49	6:56	G
J	6:50	6:59	7:10	7:19	7:26	G
J	7:20	7:29	7:40	7:49	7:56	G
J	7:50	7:59	8:10	8:19	8:26	G
J	8:20	8:29	8:40	8:49	8:56	G
J	8:50	8:59	9:10	9:19	9:26	G
J	9:20	9:29	9:40	9:49	9:56	G
J	9:50	9:59	10:10	10:19	10:26	G
J	10:20	10:29	10:40	10:49	10:56	G
J	10:50	10:59	11:10	11:19	11:26	G
J	11:20	11:29	11:40	11:49	11:56	G
J	11:50	11:59	12:10	12:19	12:26	G
J	12:20	12:29	12:40	12:49	12:56	G
J	12:50	12:59	1:10	1:19	1:26	G
J	1:20	1:29	1:40	1:49	1:56	G
J	1:50	1:59	2:10	2:19	2:26	G
J	2:20	2:29	2:40	2:49	2:56	G
J	2:50	2:59	3:10	3:19	3:26	G
J	3:20	3:29	3:40	3:49	3:56	G
J	3:50	3:59	4:10	4:19	4:26	G
J	4:20	4:29	4:40	4:49	4:56	G
J	4:50	4:59	5:10	5:19	5:26	G
J	5:20	5:29	5:40	5:49	5:56	G
J	5:50	5:59	6:10	6:19	6:26	G
J	6:20	6:29	6:40	6:49	6:56	G
J	6:50	6:59	7:10	7:19	7:26	G
H	7:20	7:29	7:40	7:49	7:56	G
J	7:50	7:59	8:10	8:19	8:26	G
J	8:20	8:29	8:40	8:49	8:56	G

From	Westfield and Mineral Point	Raymond and McKenna	Verona Frontage and Atticus Way	Post and Leopold	South Transfer Point	Becomes Route
	1	2	3	4	5	
J	8:50	8:59	9:10	9:19	9:26	G
H	9:20	9:29	9:40	9:49	9:56	G
J	9:50	9:59	10:10	10:19	10:26	G
H	10:20	10:29	10:40	10:49	10:56	G
J	10:50	10:59	11:10	11:19	11:26	GA

WEEKDAYS

Route H - Westbound

Effective: Sunday, June 11

From	South Transfer Point	Post and Leopold	Verona Frontage and Atticus Way	McKenna and Raymond	Westfield and Mineral Point	Becomes Route
	5	4	3	2	1	
GA	5:35	5:43	5:52	6:03	6:13	J
G	6:05	6:13	6:22	6:33	6:43	J
G	6:35	6:43	6:52	7:03	7:13	J
G	7:05	7:13	7:22	7:33	7:43	J
G	7:35	7:43	7:52	8:03	8:13	J
G	8:05	8:13	8:22	8:33	8:43	J
G	8:35	8:43	8:52	9:03	9:13	J
G	9:05	9:13	9:22	9:33	9:43	J
G	9:35	9:43	9:52	10:03	10:13	J
G	10:05	10:13	10:22	10:33	10:43	J
G	10:35	10:43	10:52	11:03	11:13	J
G	11:05	11:13	11:22	11:33	11:43	J
G	11:35	11:43	11:52	12:03	12:13	J
G	12:05	12:13	12:22	12:33	12:43	J
G	12:35	12:43	12:52	1:03	1:13	J
G	1:05	1:13	1:22	1:33	1:43	J
G	1:35	1:43	1:52	2:03	2:13	J
G	2:05	2:13	2:22	2:33	2:43	J
G	2:35	2:43	2:52	3:03	3:13	J
G	3:05	3:13	3:22	3:33	3:43	J
G	3:35	3:43	3:52	4:03	4:13	J
G	4:05	4:13	4:22	4:33	4:43	J
G	4:35	4:43	4:52	5:03	5:13	J
G	5:05	5:13	5:22	5:33	5:43	J
G	5:35	5:43	5:52	6:03	6:13	J
G	6:05	6:13	6:22	6:33	6:43	J
G	6:35	6:43	6:52	7:03	7:13	H
G	7:05	7:13	7:22	7:33	7:43	J
G	7:35	7:43	7:52	8:03	8:13	GA
G	8:05	8:13	8:22	8:33	8:43	J
G	8:35	8:43	8:52	9:03	9:13	H

From	South Transfer Point	Post and Leopold	Verona Frontage and Atticus Way	McKenna and Raymond	Westfield and Mineral Point	Becomes Route
	5	4	3	2	1	
G	9:05	9:13	9:22	9:33	9:43	J
G	9:35	9:43	9:52	10:03	10:13	H
G	10:05	10:13	10:22	10:33	10:43	J
G	10:35	10:43	10:52	11:03	11:13	GA
G	11:05	11:13	11:22	--	--	GA

SATURDAYS

Route H - Eastbound

Effective: Sunday, June 11

From	Westfield and Mineral Point	Raymond and McKenna	Verona Frontage and Atticus Way	Post and Leopold	South Transfer Point	Becomes Route
	1	2	3	4	5	
H	6:20	6:29	6:40	6:49	6:56	G
GA	6:50	6:59	7:10	7:19	7:26	G
H	7:20	7:29	7:40	7:49	7:56	G
GA	7:50	7:59	8:10	8:19	8:26	G
H	8:20	8:29	8:40	8:49	8:56	G
J	8:50	8:59	9:10	9:19	9:26	G
H	9:20	9:29	9:40	9:49	9:56	G
J	9:50	9:59	10:10	10:19	10:26	G
H	10:20	10:29	10:40	10:49	10:56	G
J	10:50	10:59	11:10	11:19	11:26	G
H	11:20	11:29	11:40	11:49	11:56	G
J	11:50	11:59	12:10	12:19	12:26	G
H	12:20	12:29	12:40	12:49	12:56	G
J	12:50	12:59	1:10	1:19	1:26	G
H	1:20	1:29	1:40	1:49	1:56	G
J	1:50	1:59	2:10	2:19	2:26	G
H	2:20	2:29	2:40	2:49	2:56	G
J	2:50	2:59	3:10	3:19	3:26	G
H	3:20	3:29	3:40	3:49	3:56	G
J	3:50	3:59	4:10	4:19	4:26	G
H	4:20	4:29	4:40	4:49	4:56	G
J	4:50	4:59	5:10	5:19	5:26	G
H	5:20	5:29	5:40	5:49	5:56	G
J	5:50	5:59	6:10	6:19	6:26	G
H	6:20	6:29	6:40	6:49	6:56	G
J	6:50	6:59	7:10	7:19	7:26	G
H	7:20	7:29	7:40	7:49	7:56	G
J	7:50	7:59	8:10	8:19	8:26	GA
H	8:20	8:29	8:40	8:49	8:56	G
J	8:50	8:59	9:10	9:19	9:26	G
H	9:20	9:29	9:40	9:49	9:56	G

From	Westfield and Mineral Point	Raymond and McKenna	Verona Frontage and Atticus Way	Post and Leopold	South Transfer Point	Becomes Route
	1	2	3	4	5	
J	9:50	9:59	10:10	10:19	10:26	G
H	10:20	10:29	10:40	10:49	10:56	G
J	10:50	10:59	11:10	11:19	11:26	GA

SATURDAYS

Route H - Westbound

Effective: Sunday, June 11

From	South Transfer Point	Post and Leopold	Verona Frontage and Atticus Way	McKenna and Raymond	Westfield and Mineral Point	Becomes Route
	5	4	3	2	1	
GA	5:35	5:43	5:52	6:03	6:13	H
G	6:05	6:13	6:22	6:33	6:43	J
GA	6:35	6:43	6:52	7:03	7:13	H
G	7:05	7:13	7:22	7:33	7:43	J
G	7:35	7:43	7:52	8:03	8:13	H
G	8:05	8:13	8:22	8:33	8:43	J
G	8:35	8:43	8:52	9:03	9:13	H
G	9:05	9:13	9:22	9:33	9:43	J
G	9:35	9:43	9:52	10:03	10:13	H
G	10:05	10:13	10:22	10:33	10:43	J
G	10:35	10:43	10:52	11:03	11:13	H
G	11:05	11:13	11:22	11:33	11:43	J
G	11:35	11:43	11:52	12:03	12:13	H
G	12:05	12:13	12:22	12:33	12:43	J
G	12:35	12:43	12:52	1:03	1:13	H
G	1:05	1:13	1:22	1:33	1:43	J
G	1:35	1:43	1:52	2:03	2:13	H
G	2:05	2:13	2:22	2:33	2:43	J
G	2:35	2:43	2:52	3:03	3:13	H
G	3:05	3:13	3:22	3:33	3:43	J
G	3:35	3:43	3:52	4:03	4:13	H
G	4:05	4:13	4:22	4:33	4:43	J
G	4:35	4:43	4:52	5:03	5:13	H
G	5:05	5:13	5:22	5:33	5:43	J
G	5:35	5:43	5:52	6:03	6:13	H
G	6:05	6:13	6:22	6:33	6:43	J
G	6:35	6:43	6:52	7:03	7:13	H
G	7:05	7:13	7:22	7:33	7:43	J
G	7:35	7:43	7:52	8:03	8:13	H
	8:05	8:13	8:22	8:33	8:43	J
G	8:35	8:43	8:52	9:03	9:13	H

From	South Transfer Point	Post and Leopold	Verona Frontage and Atticus Way	McKenna and Raymond	Westfield and Mineral Point	Becomes Route
	5	4	3	2	1	
G	9:05	9:13	9:22	9:33	9:43	J
G	9:35	9:43	9:52	10:03	10:13	H
G	10:05	10:13	10:22	10:33	10:43	J
G	10:35	10:43	10:52	11:03	11:13	GA
G	11:05	11:13	11:22	--	--	GA

SUNDAYS**Route H - Eastbound**

Effective: Sunday, June 11

From	Westfield and Mineral Point	Raymond and McKenna	Verona Frontage and Atticus Way	Post and Leopold	South Transfer Point	Becomes Route
	1	2	3	4	5	
H	6:20	6:29	6:40	6:49	6:56	G
J	6:50	6:59	7:10	7:19	7:26	G
H	7:20	7:29	7:40	7:49	7:56	G
J	7:50	7:59	8:10	8:19	8:26	G
H	8:20	8:29	8:40	8:49	8:56	G
J	8:50	8:59	9:10	9:19	9:26	G
H	9:20	9:29	9:40	9:49	9:56	G
J	9:50	9:59	10:10	10:19	10:26	G
H	10:20	10:29	10:40	10:49	10:56	G
J	10:50	10:59	11:10	11:19	11:26	G
H	11:20	11:29	11:40	11:49	11:56	G
J	11:50	11:59	12:10	12:19	12:26	G
H	12:20	12:29	12:40	12:49	12:56	G
J	12:50	12:59	1:10	1:19	1:26	G
H	1:20	1:29	1:40	1:49	1:56	G
J	1:50	1:59	2:10	2:19	2:26	G
H	2:20	2:29	2:40	2:49	2:56	G
J	2:50	2:59	3:10	3:19	3:26	G
H	3:20	3:29	3:40	3:49	3:56	G
J	3:50	3:59	4:10	4:19	4:26	G
H	4:20	4:29	4:40	4:49	4:56	G
J	4:50	4:59	5:10	5:19	5:26	G
H	5:20	5:29	5:40	5:49	5:56	G
J	5:50	5:59	6:10	6:19	6:26	G
H	6:20	6:29	6:40	6:49	6:56	G
J	6:50	6:59	7:10	7:19	7:26	G
H	7:20	7:29	7:40	7:49	7:56	G
J	7:50	7:59	8:10	8:19	8:26	G
H	8:20	8:29	8:40	8:49	8:56	G
J	8:50	8:59	9:10	9:19	9:26	G
H	9:20	9:29	9:40	9:49	9:56	G

From	Westfield and Mineral Point	Raymond and McKenna	Verona Frontage and Atticus Way	Post and Leopold	South Transfer Point	Becomes Route
	1	2	3	4	5	
J	9:50	9:59	10:10	10:19	10:26	G
H	10:20	10:29	10:40	10:49	10:56	H
H	10:50	10:59	11:10	11:19	11:26	GA

SUNDAYS

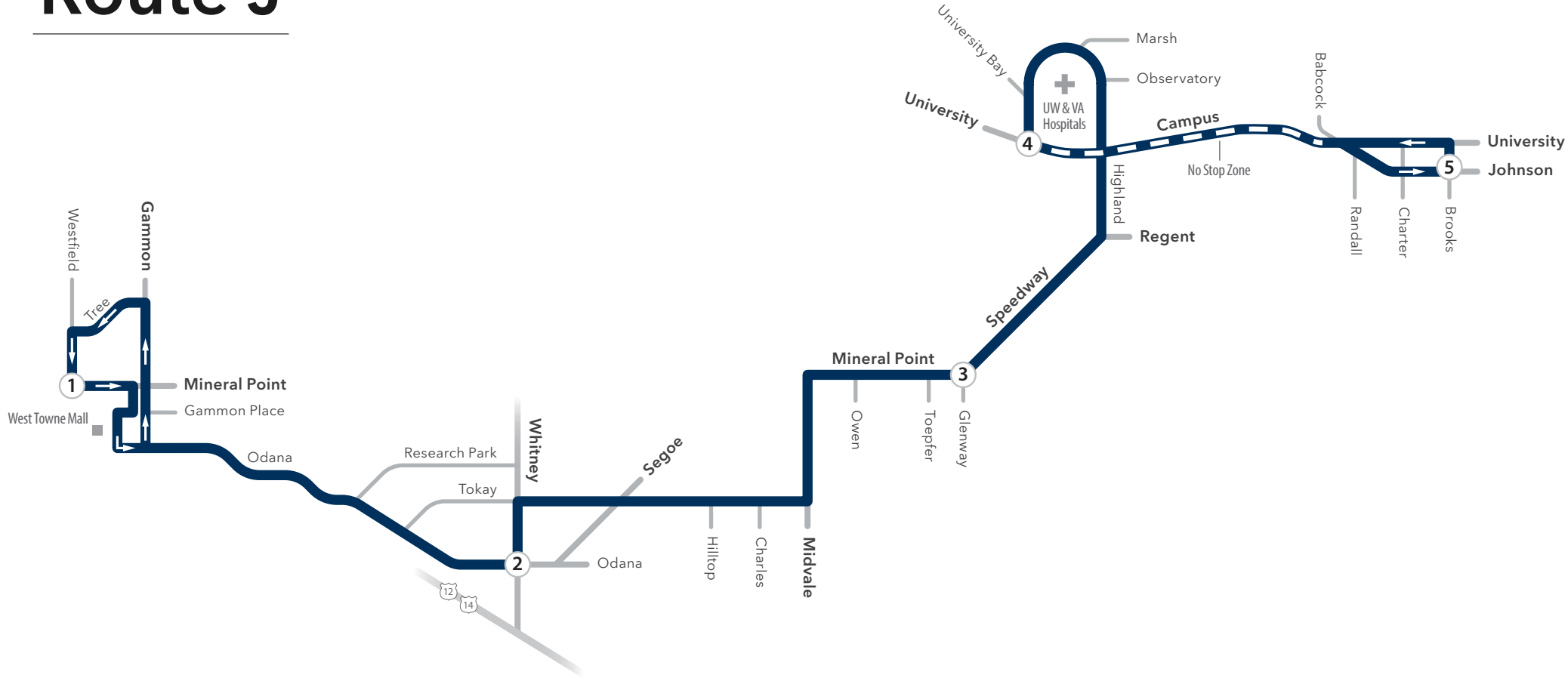
Route H - Westbound

Effective: Sunday, June 11

From	South Transfer Point	Post and Leopold	Verona Frontage and Atticus Way	McKenna and Raymond	Westfield and Mineral Point	Becomes Route
	5	4	3	2	1	
GA	5:35	5:43	5:52	6:03	6:13	H
GA	6:05	6:13	6:22	6:33	6:43	J
G	6:35	6:43	6:52	7:03	7:13	H
G	7:05	7:13	7:22	7:33	7:43	J
G	7:35	7:43	7:52	8:03	8:13	H
G	8:05	8:13	8:22	8:33	8:43	J
G	8:35	8:43	8:52	9:03	9:13	H
G	9:05	9:13	9:22	9:33	9:43	J
G	9:35	9:43	9:52	10:03	10:13	H
G	10:05	10:13	10:22	10:33	10:43	J
G	10:35	10:43	10:52	11:03	11:13	H
G	11:05	11:13	11:22	11:33	11:43	J
G	11:35	11:43	11:52	12:03	12:13	H
G	12:05	12:13	12:22	12:33	12:43	J
G	12:35	12:43	12:52	1:03	1:13	H
G	1:05	1:13	1:22	1:33	1:43	J
G	1:35	1:43	1:52	2:03	2:13	H
G	2:05	2:13	2:22	2:33	2:43	J
G	2:35	2:43	2:52	3:03	3:13	H
G	3:05	3:13	3:22	3:33	3:43	J
G	3:35	3:43	3:52	4:03	4:13	H
G	4:05	4:13	4:22	4:33	4:43	J
G	4:35	4:43	4:52	5:03	5:13	H
G	5:05	5:13	5:22	5:33	5:43	J
G	5:35	5:43	5:52	6:03	6:13	H
G	6:05	6:13	6:22	6:33	6:43	J
G	6:35	6:43	6:52	7:03	7:13	H
G	7:05	7:13	7:22	7:33	7:43	J
G	7:35	7:43	7:52	8:03	8:13	H
G	8:05	8:13	8:22	8:33	8:43	J
G	8:35	8:43	8:52	9:03	9:13	H

From	South Transfer Point	Post and Leopold	Verona Frontage and Atticus Way	McKenna and Raymond	Westfield and Mineral Point	Becomes Route
	5	4	3	2	1	
G	9:05	9:13	9:22	9:33	9:43	J
G	9:35	9:43	9:52	10:03	10:13	H
G	10:05	10:13	10:22	10:33	10:43	H
G	10:35	10:43	10:52	11:03	11:13	GA
H	11:05	11:13	11:22	--	--	GA

Route J



WEEKDAYS

Route J - Eastbound

Effective: Sunday, June 11

From	Westfield and Mineral Point	Whitney Way and Odana	Speedway and Glenway	University Bay and University	Brooks and Johnson	Becomes Route
	1	2	3	4	5	
GA	5:05	5:13	5:22	5:29	5:35	O
GA	6:05	6:13	6:22	6:29	6:35	O
H	6:35	6:44	6:54	7:02	7:10	J
H	7:05	7:14	7:24	7:32	7:40	O
H	7:35	7:44	7:54	8:02	8:10	J
H	8:05	8:14	8:24	8:32	8:40	O
H	8:35	8:44	8:54	9:02	9:10	J
H	9:05	9:13	9:22	9:29	9:37	O
H	9:35	9:43	9:52	9:59	10:07	J
H	10:05	10:13	10:22	10:29	10:37	O
H	10:35	10:43	10:52	10:59	11:07	J
H	11:05	11:13	11:22	11:29	11:37	O
H	11:35	11:43	11:52	11:59	12:07	J
H	12:05	12:13	12:22	12:29	12:37	O
H	12:35	12:43	12:52	12:59	1:07	J
H	1:05	1:13	1:22	1:29	1:37	O
H	1:35	1:43	1:52	1:59	2:07	J
H	2:05	2:14	2:24	2:32	2:40	O
H	2:35	2:44	2:54	3:02	3:10	J
H	3:05	3:14	3:24	3:32	3:40	O
H	3:35	3:44	3:54	4:02	4:10	J
H	4:05	4:14	4:24	4:32	4:40	O
H	4:35	4:44	4:54	5:02	5:10	J
H	5:05	5:14	5:24	5:32	5:40	O
H	5:35	5:44	5:54	6:02	6:10	J
H	6:05	6:14	6:24	6:32	6:40	O
H	6:35	6:44	6:54	7:02	7:08	J
H	7:05	7:13	7:22	7:29	7:35	O
H	8:05	8:13	8:22	8:29	8:35	O
H	9:05	9:13	9:22	9:29	9:35	O
H	10:05	10:13	10:22	10:29	10:35	GA
H	11:05	11:13	11:22	11:29	11:35	GA

WEEKDAYS

Route J - Westbound

Effective: Sunday, June 11

From	Brooks and Johnson	University Bay and University	Speedway and Glenway	Odana and Whitney Way	Westfield and Mineral Point	Becomes Route
	5	4	3	2	1	
GA	5:27	5:33	5:40	5:49	5:58	H
O	5:57	6:03	6:10	6:19	6:28	H
GA	6:22	6:30	6:38	6:48	6:58	H
O	6:52	7:00	7:08	7:18	7:28	H
J	7:22	7:30	7:38	7:48	7:58	H
O	7:52	8:00	8:08	8:18	8:28	H
J	8:22	8:30	8:38	8:48	8:58	H
O	8:55	9:03	9:10	9:19	9:28	H
J	9:25	9:33	9:40	9:49	9:58	H
O	9:55	10:03	10:10	10:19	10:28	H
J	10:25	10:33	10:40	10:49	10:58	H
O	10:55	11:03	11:10	11:19	11:28	H
J	11:25	11:33	11:40	11:49	11:58	H
O	11:55	12:03	12:10	12:19	12:28	H
J	12:25	12:33	12:40	12:49	12:58	H
O	12:55	1:03	1:10	1:19	1:28	H
J	1:25	1:33	1:40	1:49	1:58	H
O	1:52	2:00	2:08	2:18	2:28	H
J	2:22	2:30	2:38	2:48	2:58	H
O	2:52	3:00	3:08	3:18	3:28	H
J	3:22	3:30	3:38	3:48	3:58	H
O	3:52	4:00	4:08	4:18	4:28	H
J	4:22	4:30	4:38	4:48	4:58	H
O	4:52	5:00	5:08	5:18	5:28	H
J	5:22	5:30	5:38	5:48	5:58	H
O	5:52	6:00	6:08	6:18	6:28	H
J	6:22	6:30	6:38	6:48	6:58	GA
O	6:57	7:03	7:10	7:19	7:28	H
J	7:27	7:33	7:40	7:49	7:58	H
O	7:57	8:03	8:10	8:19	8:28	H
O	8:57	9:03	9:10	9:19	9:28	H
O	9:57	10:03	10:10	10:19	10:28	H
O	10:57	11:03	11:10	11:19	11:28	GA

SATURDAYS**Route J - Eastbound**

Effective: Sunday, June 11

From	Westfield and Mineral Point	Whitney Way and Odana	Speedway and Glenway	University Bay and University	Brooks and Johnson	Becomes Route
	1	2	3	4	5	
GA	5:05	5:13	5:22	5:29	5:35	O
GA	6:05	6:13	6:22	6:29	6:35	O
H	7:05	7:13	7:22	7:29	7:35	O
H	8:05	8:13	8:22	8:29	8:35	O
H	9:05	9:13	9:22	9:29	9:35	O
H	10:05	10:13	10:22	10:29	10:35	O
H	11:05	11:13	11:22	11:29	11:35	O
H	12:05	12:13	12:22	12:29	12:35	O
H	1:05	1:13	1:22	1:29	1:35	O
H	2:05	2:13	2:22	2:29	2:35	O
H	3:05	3:13	3:22	3:29	3:35	O
H	4:05	4:13	4:22	4:29	4:35	O
H	5:05	5:13	5:22	5:29	5:35	O
H	6:05	6:13	6:22	6:29	6:35	O
H	7:05	7:13	7:22	7:29	7:35	O
H	8:05	8:13	8:22	8:29	8:35	O
H	9:05	9:13	9:22	9:29	9:35	J
H	10:05	10:13	10:22	10:29	10:35	GA
H	11:05	11:13	11:22	11:29	11:35	GA

SATURDAYS

Route J - Westbound

Effective: Sunday, June 11

From	Brooks and Johnson	University Bay and University	Speedway and Glenway	Odana and Whitney Way	Westfield and Mineral Point	Becomes Route
	5	4	3	2	1	
O	5:57	6:03	6:10	6:19	6:28	
O	6:57	7:03	7:10	7:19	7:28	
O	7:57	8:03	8:10	8:19	8:28	H
O	8:57	9:03	9:10	9:19	9:28	H
O	9:57	10:03	10:10	10:19	10:28	H
O	10:57	11:03	11:10	11:19	11:28	H
O	11:57	12:03	12:10	12:19	12:28	H
O	12:57	1:03	1:10	1:19	1:28	H
O	1:57	2:03	2:10	2:19	2:28	H
O	2:57	3:03	3:10	3:19	3:28	H
O	3:57	4:03	4:10	4:19	4:28	H
O	4:57	5:03	5:10	5:19	5:28	H
O	5:57	6:03	6:10	6:19	6:28	H
O	6:57	7:03	7:10	7:19	7:28	H
O	7:57	8:03	8:10	8:19	8:28	H
O	8:57	9:03	9:10	9:19	9:28	H
J	9:57	10:03	10:10	10:19	10:28	H

SUNDAYS

Route J - Eastbound

Effective: Sunday, June 11

From	Westfield and Mineral Point	Whitney Way and Odana	Speedway and Glenway	University Bay and University	Brooks and Johnson	Becomes Route
	1	2	3	4	5	
GA	5:05	5:13	5:22	5:29	5:35	O
GA	6:05	6:13	6:22	6:29	6:35	O
H	7:05	7:13	7:22	7:29	7:35	O
H	8:05	8:13	8:22	8:29	8:35	O
H	9:05	9:13	9:22	9:29	9:35	O
H	10:05	10:13	10:22	10:29	10:35	O
H	11:05	11:13	11:22	11:29	11:35	O
H	12:05	12:13	12:22	12:29	12:35	O
H	1:05	1:13	1:22	1:29	1:35	O
H	2:05	2:13	2:22	2:29	2:35	O
H	3:05	3:13	3:22	3:29	3:35	O
H	4:05	4:13	4:22	4:29	4:35	O
H	5:05	5:13	5:22	5:29	5:35	O
H	6:05	6:13	6:22	6:29	6:35	O
H	7:05	7:13	7:22	7:29	7:35	O
H	8:05	8:13	8:22	8:29	8:35	O
H	9:05	9:13	9:22	9:29	9:35	GA
H	10:05	10:13	10:22	10:29	10:35	GA

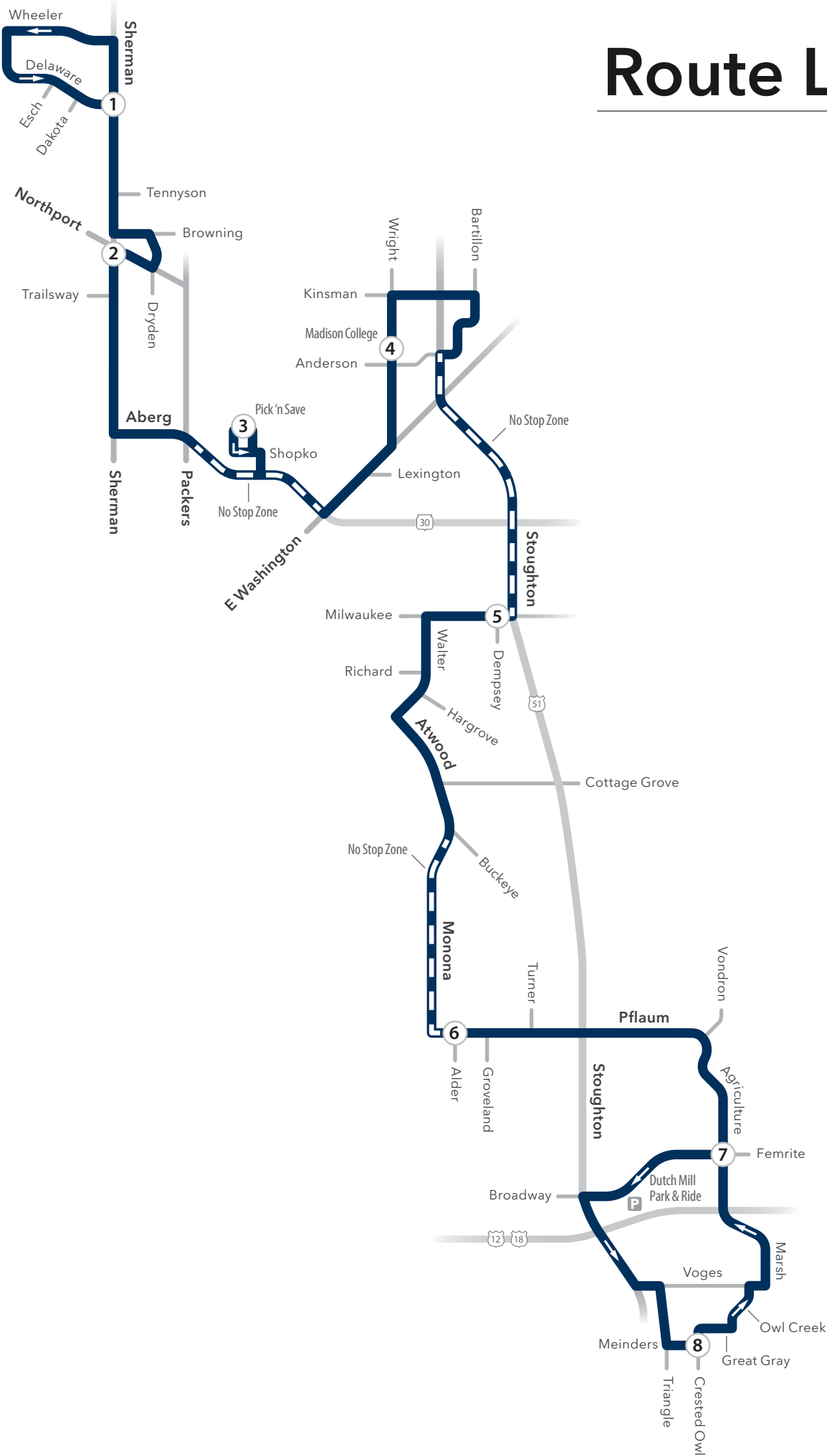
SUNDAYS

Route J - Westbound

Effective: Sunday, June 11

From	Brooks and Johnson	University Bay and University	Speedway and Glenway	Odana and Whitney Way	Westfield and Mineral Point	Becomes Route
	5	4	3	2	1	
O	5:57	6:03	6:10	6:19	6:28	H
O	6:57	7:03	7:10	7:19	7:28	H
O	7:57	8:03	8:10	8:19	8:28	H
O	8:57	9:03	9:10	9:19	9:28	H
O	9:57	10:03	10:10	10:19	10:28	H
O	10:57	11:03	11:10	11:19	11:28	H
O	11:57	12:03	12:10	12:19	12:28	H
O	12:57	1:03	1:10	1:19	1:28	H
O	1:57	2:03	2:10	2:19	2:28	H
O	2:57	3:03	3:10	3:19	3:28	H
O	3:57	4:03	4:10	4:19	4:28	H
O	4:57	5:03	5:10	5:19	5:28	H
O	5:57	6:03	6:10	6:19	6:28	H
O	6:57	7:03	7:10	7:19	7:28	H
O	7:57	8:03	8:10	8:19	8:28	H
O	8:57	9:03	9:10	9:19	9:28	H
O	9:57	10:03	10:10	10:19	10:28	GA

Route L



WEEKDAYS

Route L - Westbound

Effective: Sunday, June 11

Stop ID	7226	3305	7385	7144	7169	7169	9100	9274	5223	5253	5818	
From	Femrite and Agriculture	Meinders and Crested Owl	Agriculture and Femrite	Pflaum and Alder	Arrive Milwaukee and Dempsey	Depart Milwaukee and Dempsey	Wright and Madison College	Shopko and Pick N Save	Northport and Sherman	Sherman and Delaware (east side of street)	Depart Sherman and Delaware (west side of street)	Become s Route
	7	8	7	6	5	5	4	3	2	1	1	
GA	--	--	--	--	--	--	--	--	5:29	5:34	5:40	L
GA	5:30	5:37	5:43	5:51	6:02	6:20	6:30	6:36	6:44	6:49	6:55	L
L	6:45	6:52	6:58	7:06	7:17	7:35	7:45	7:51	7:59	8:04	8:10	L
L	8:00	8:07	8:13	8:21	8:32	8:50	9:00	9:06	9:14	9:19	9:25	L
L	9:15	9:22	9:28	9:36	9:47	10:05	10:15	10:21	10:29	10:34	10:40	L
L	10:30	10:37	10:43	10:51	11:02	11:20	11:30	11:36	11:44	11:49	11:55	L
L	11:45	11:52	11:58	12:06	12:17	12:35	12:45	12:51	12:59	1:04	1:10	L
L	1:00	1:07	1:13	1:21	1:32	1:50	2:00	2:06	2:14	2:19	2:25	L
L	2:15	2:22	2:28	2:36	2:47	3:05	3:15	3:21	3:29	3:34	3:40	L
L	3:30	3:37	3:43	3:51	4:02	4:20	4:30	4:36	4:44	4:49	4:55	L
L	4:45	4:52	4:58	5:06	5:17	5:35	5:45	5:51	5:59	6:04	6:10	L
L	6:00	6:07	6:13	6:21	6:32	6:50	7:00	7:06	7:14	7:19	7:25	L
L	7:15	7:22	7:28	7:36	7:47	8:05	8:15	8:21	8:29	8:34	8:40	L
L	8:30	8:37	8:43	8:51	9:02	9:20	9:30	9:36	9:44	9:49	9:55	L
L	9:45	9:52	9:58	10:06	10:17	10:17	10:27	--	--	--	--	GA

SATURDAYS

Route L - Westbound

Effective: Sunday, June 11

Stop ID	7226	3305	7385	7144	7169	7169	9100	9274	5223	5253	5818	
From	Femrite and Agriculture	Meinders and Crested Owl	Agriculture and Femrite	Pflaum and Alder	Arrive Milwaukee and Dempsey	Depart Milwaukee and Dempsey	Wright and Madison College	Shopko and Pick N Save	Northport and Sherman	Sherman and Delaware (east side of street)	Depart Sherman and Delaware (west side of street)	Become s Route
	7	8	7	6	5	5	4	3	2	1	1	
GA	--	--	--	--	--	--	--	--	6:44	6:49	6:55	L
L	6:45	6:52	6:58	7:06	7:17	7:35	7:45	7:51	7:59	8:04	8:10	L
L	8:00	8:07	8:13	8:21	8:32	8:50	9:00	9:06	9:14	9:19	9:25	L
L	9:15	9:22	9:28	9:36	9:47	10:05	10:15	10:21	10:29	10:34	10:40	L
L	10:30	10:37	10:43	10:51	11:02	11:20	11:30	11:36	11:44	11:49	11:55	L
L	11:45	11:52	11:58	12:06	12:17	12:35	12:45	12:51	12:59	1:04	1:10	L
L	1:00	1:07	1:13	1:21	1:32	1:50	2:00	2:06	2:14	2:19	2:25	L
L	2:15	2:22	2:28	2:36	2:47	3:05	3:15	3:21	3:29	3:34	3:40	L
L	3:30	3:37	3:43	3:51	4:02	4:20	4:30	4:36	4:44	4:49	4:55	L
L	4:45	4:52	4:58	5:06	5:17	5:35	5:45	5:51	5:59	6:04	6:10	L
L	6:00	6:07	6:13	6:21	6:32	6:50	7:00	7:06	7:14	7:19	7:25	L
L	7:15	7:22	7:28	7:36	7:47	8:05	8:15	8:21	8:29	8:34	8:40	L
L	8:30	8:37	8:43	8:51	9:02	9:20	9:30	9:36	9:44	9:49	9:55	L
L	9:45	9:52	9:58	10:06	10:17	10:17	10:27	--	--	--	--	GA

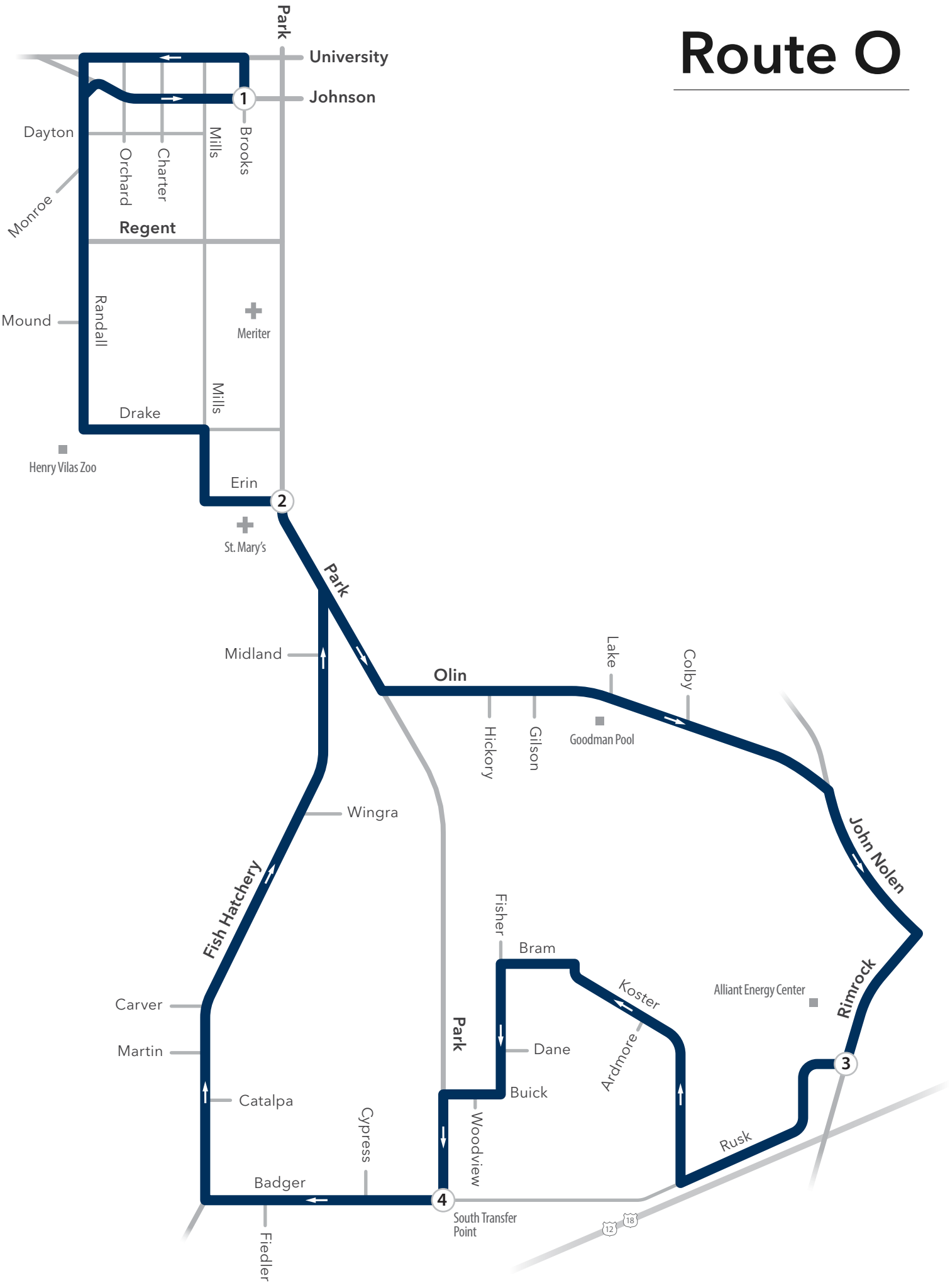
SUNDAYS

Route L - Westbound

Effective: Sunday, June 11

Stop ID	7226	3305	7385	7144	7169	7169	9100	9274	5223	5253	5818	
From	Femrite and Agriculture	Meinders and Crested Owl	Agriculture and Femrite	Pflaum and Alder	Arrive Milwaukee and Dempsey	Depart Milwaukee and Dempsey	Wright and Madison College	Shopko and Pick N Save	Northport and Sherman	Sherman and Delaware (east side of street)	Depart Sherman and Delaware (west side of street)	Become s Route
	7	8	7	6	5	5	4	3	2	1	1	
GA	--	--	--	--	--	--	--	--	6:44	6:49	6:55	L
L	6:45	6:52	6:58	7:06	7:17	7:35	7:45	7:51	7:59	8:04	8:10	L
L	8:00	8:07	8:13	8:21	8:32	8:50	9:00	9:06	9:14	9:19	9:25	L
L	9:15	9:22	9:28	9:36	9:47	10:05	10:15	10:21	10:29	10:34	10:40	L
L	10:30	10:37	10:43	10:51	11:02	11:20	11:30	11:36	11:44	11:49	11:55	L
L	11:45	11:52	11:58	12:06	12:17	12:35	12:45	12:51	12:59	1:04	1:10	L
L	1:00	1:07	1:13	1:21	1:32	1:50	2:00	2:06	2:14	2:19	2:25	L
L	2:15	2:22	2:28	2:36	2:47	3:05	3:15	3:21	3:29	3:34	3:40	L
L	3:30	3:37	3:43	3:51	4:02	4:20	4:30	4:36	4:44	4:49	4:55	L
L	4:45	4:52	4:58	5:06	5:17	5:35	5:45	5:51	5:59	6:04	6:10	L
L	6:00	6:07	6:13	6:21	6:32	6:50	7:00	7:06	7:14	7:19	7:25	L
L	7:15	7:22	7:28	7:36	7:47	8:05	8:15	8:21	8:29	8:34	8:40	L
L	8:30	8:37	8:43	8:51	9:02	9:20	9:30	9:36	9:44	9:49	9:55	L
L	9:45	9:52	9:58	10:06	10:17	10:17	10:27	--	--	--	--	GA

Route O



WEEKDAYS

Route O - Eastbound

Effective: Sunday, June 11

From	South Transfer Point	Erin and Park	Brooks and Johnson	Becomes Route
	4	2	1	
O	5:30	5:38	5:44	J
O	6:30	6:39	6:47	J
O	7:30	7:39	7:47	J
O	8:30	8:39	8:47	J
O	9:30	9:38	9:46	J
O	10:30	10:38	10:46	J
O	11:30	11:38	11:46	J
O	12:30	12:38	12:46	J
O	1:30	1:38	1:46	J
O	2:30	2:39	2:47	J
O	3:30	3:39	3:47	J
O	4:30	4:39	4:47	J
O	5:30	5:39	5:47	J
O	6:30	6:39	6:47	J
O	7:30	7:38	7:44	J
O	8:30	8:38	8:44	J
O	9:30	9:38	9:44	J
O	10:30	10:38	10:44	J

WEEKDAYS**Route O - Westbound**

Effective: Sunday, June 11

From	Brooks and Johnson	Park and Erin	Rusk and Rimrock	South Transfer Point	Becomes Route
	1	2	3	4	
GA	4:59	5:06	5:13	5:20	O
J	5:59	6:06	6:13	6:20	O
J	6:56	7:04	7:12	7:20	O
J	7:56	8:04	8:12	8:20	O
J	8:58	9:06	9:13	9:20	O
J	9:58	10:06	10:13	10:20	O
J	10:58	11:06	11:13	11:20	O
J	11:58	12:06	12:13	12:20	O
J	12:58	1:06	1:13	1:20	O
J	1:56	2:04	2:12	2:20	O
J	2:56	3:04	3:12	3:20	O
J	3:56	4:04	4:12	4:20	O
J	4:56	5:04	5:12	5:20	O
J	5:56	6:04	6:12	6:20	O
J	6:58	7:06	7:13	7:20	O
J	7:59	8:06	8:13	8:20	O
J	8:59	9:06	9:13	9:20	O
J	9:59	10:06	10:13	10:20	O

SATURDAYS

Route O - Eastbound

Effective: Sunday, June 11

From	South Transfer Point	Erin and Park	Brooks and Johnson	Becomes Route
	4	2	1	
GA	-:-	5:38	5:44	J
O	6:30	6:38	6:44	J
O	7:30	7:38	7:44	J
O	8:30	8:38	8:44	J
O	9:30	9:38	9:44	J
O	10:30	10:38	10:44	J
O	11:30	11:38	11:44	J
O	12:30	12:38	12:44	J
O	1:30	1:38	1:44	J
O	2:30	2:38	2:44	J
O	3:30	3:38	3:44	J
O	4:30	4:38	4:44	J
O	5:30	5:38	5:44	J
O	6:30	6:38	6:44	J
O	7:30	7:38	7:44	J
O	8:30	8:38	8:44	J
O	9:30	9:38	9:44	GA

SATURDAYS

Route O - Westbound

Effective: Sunday, June 11

From	Brooks and Johnson	Park and Erin	Rusk and Rimrock	South Transfer Point	Becomes Route
	1	2	3	4	
J	5:59	6:06	6:13	6:20	O
J	6:59	7:06	7:13	7:20	O
J	7:59	8:06	8:13	8:20	O
J	8:59	9:06	9:13	9:20	O
J	9:59	10:06	10:13	10:20	O
J	10:59	11:06	11:13	11:20	O
J	11:59	12:06	12:13	12:20	O
J	12:59	1:06	1:13	1:20	O
J	1:59	2:06	2:13	2:20	O
J	2:59	3:06	3:13	3:20	O
J	3:59	4:06	4:13	4:20	O
J	4:59	5:06	5:13	5:20	O
J	5:59	6:06	6:13	6:20	O
J	6:59	7:06	7:13	7:20	O
J	7:59	8:06	8:13	8:20	O
J	8:59	9:06	9:13	9:20	O

SUNDAYS

Route O - Eastbound

Effective: Sunday, June 11

From	South Transfer Point	Erin and Park	Brooks and Johnson	Becomes Route
	4	2	1	
GA	-:-	5:38	5:44	J
O	6:30	6:38	6:44	J
O	7:30	7:38	7:44	J
O	8:30	8:38	8:44	J
O	9:30	9:38	9:44	J
O	10:30	10:38	10:44	J
O	11:30	11:38	11:44	J
O	12:30	12:38	12:44	J
O	1:30	1:38	1:44	J
O	2:30	2:38	2:44	J
O	3:30	3:38	3:44	J
O	4:30	4:38	4:44	J
O	5:30	5:38	5:44	J
O	6:30	6:38	6:44	J
O	7:30	7:38	7:44	J
O	8:30	8:38	8:44	J
O	9:30	9:38	9:44	J

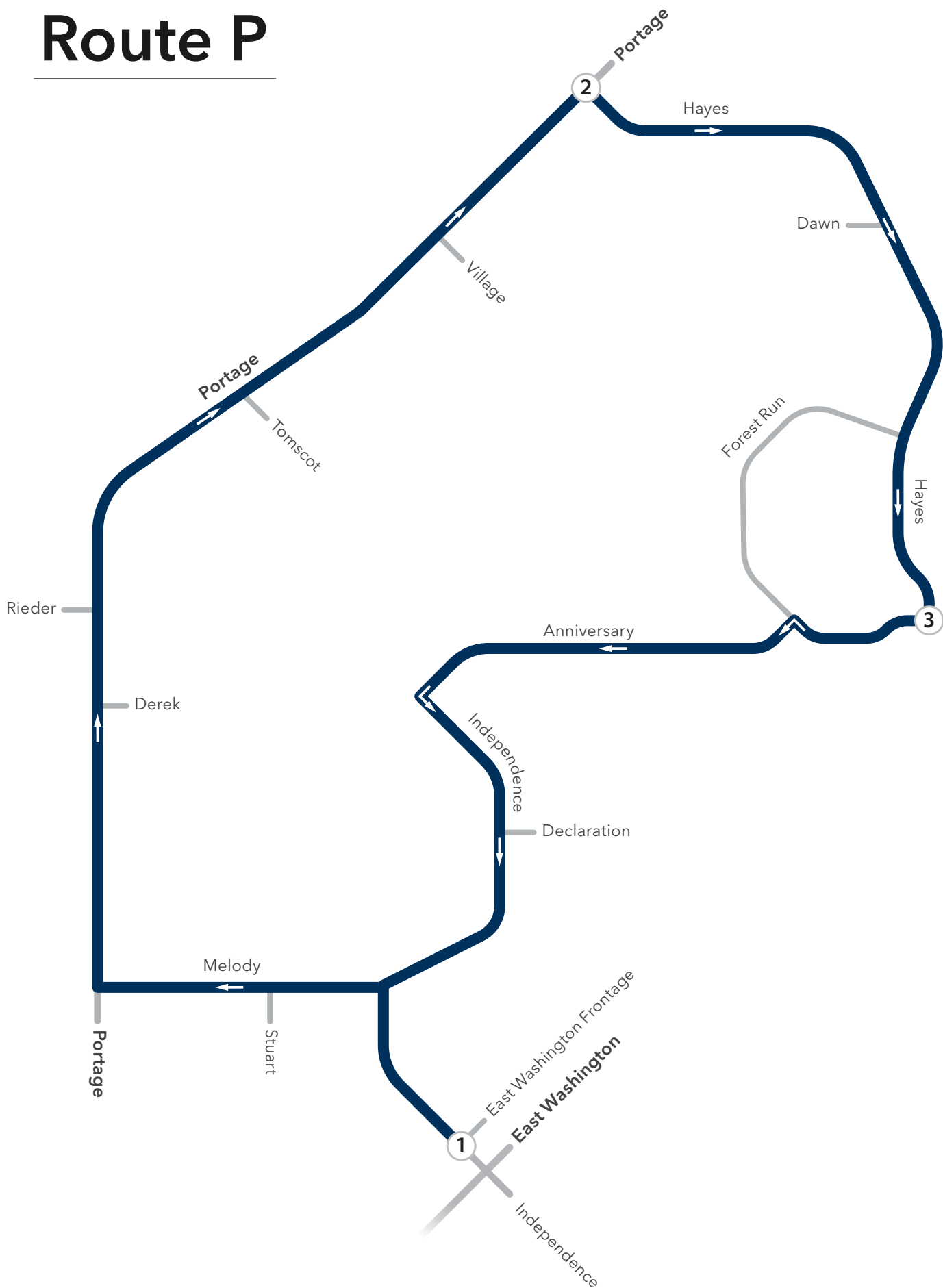
SUNDAYS

Route O - Westbound

Effective: Sunday, June 11

From	Brooks and Johnson	Park and Erin	Rusk and Rimrock	South Transfer Point	Becomes Route
	1	2	3	4	
J	5:59	6:06	6:13	6:20	O
J	6:59	7:06	7:13	7:20	O
J	7:59	8:06	8:13	8:20	O
J	8:59	9:06	9:13	9:20	O
J	9:59	10:06	10:13	10:20	O
J	10:59	11:06	11:13	11:20	O
J	11:59	12:06	12:13	12:20	O
J	12:59	1:06	1:13	1:20	O
J	1:59	2:06	2:13	2:20	O
J	2:59	3:06	3:13	3:20	O
J	3:59	4:06	4:13	4:20	O
J	4:59	5:06	5:13	5:20	O
J	5:59	6:06	6:13	6:20	O
J	6:59	7:06	7:13	7:20	O
J	7:59	8:06	8:13	8:20	O
J	8:59	9:06	9:13	9:20	O

Route P



WEEKDAYS

Route P - Loop

Effective: Sunday, June 11

From	Independe nce and E. Washingto n	Hayes and Portage	Anniversar y and Hayes	Independe nce and E. Washingto n	Becomes Route
	1	2	3	1	
GA	5:09	5:14	5:17	5:21	G
GA	5:39	5:44	5:47	5:51	G
G	6:09	6:14	6:17	6:21	G
G	6:39	6:44	6:47	6:51	G
G	7:09	7:14	7:17	7:21	G
G	7:39	7:44	7:47	7:51	G
G	8:09	8:14	8:17	8:21	G
G	8:39	8:44	8:47	8:51	G
G	9:09	9:14	9:17	9:21	G
G	9:39	9:44	9:47	9:51	G
G	10:09	10:14	10:17	10:21	G
G	10:39	10:44	10:47	10:51	G
G	11:09	11:14	11:17	11:21	G
G	11:39	11:44	11:47	11:51	G
G	12:09	12:14	12:17	12:21	G
G	12:39	12:44	12:47	12:51	G
G	1:09	1:14	1:17	1:21	G
G	1:39	1:44	1:47	1:51	G
G	2:09	2:14	2:17	2:21	G
G	2:39	2:44	2:47	2:51	G
G	3:09	3:14	3:17	3:21	G
G	3:39	3:44	3:47	3:51	G
G	4:09	4:14	4:17	4:21	G
G	4:39	4:44	4:47	4:51	G
G	5:09	5:14	5:17	5:21	G
G	5:39	5:44	5:47	5:51	G
G	6:09	6:14	6:17	6:21	G
G	6:39	6:44	6:47	6:51	G
G	7:09	7:14	7:17	7:21	G
G	7:39	7:44	7:47	7:51	G
G	8:09	8:14	8:17	8:21	G

From	Independe nce and E. Washingto n	Hayes and Portage	Anniversar y and Hayes	Independe nce and E. Washingto n	Becomes Route
	1	2	3	1	
G	8:39	8:44	8:47	8:51	G
G	9:09	9:14	9:17	9:21	G
G	9:39	9:44	9:47	9:51	G
G	10:09	10:14	10:17	10:21	G
G	10:39	10:44	10:47	10:51	G
G	11:09	11:14	11:17	11:21	GA

SATURDAYS

Route P - Loop

Effective: Sunday, June 11

From	Independence and E. Washington	Hayes and Portage	Anniversary and Hayes	Independence and E. Washington	Becomes Route
	1	2	3	1	
GA	5:39	5:44	5:47	5:51	G
G	6:09	6:14	6:17	6:21	G
G	6:39	6:44	6:47	6:51	G
G	7:09	7:14	7:17	7:21	G
G	7:39	7:44	7:47	7:51	G
G	8:09	8:14	8:17	8:21	G
G	8:39	8:44	8:47	8:51	G
G	9:09	9:14	9:17	9:21	G
G	9:39	9:44	9:47	9:51	G
G	10:09	10:14	10:17	10:21	G
G	10:39	10:44	10:47	10:51	G
G	11:09	11:14	11:17	11:21	G
G	11:39	11:44	11:47	11:51	G
G	12:09	12:14	12:17	12:21	G
G	12:39	12:44	12:47	12:51	G
G	1:09	1:14	1:17	1:21	G
G	1:39	1:44	1:47	1:51	G
G	2:09	2:14	2:17	2:21	G
G	2:39	2:44	2:47	2:51	G
G	3:09	3:14	3:17	3:21	G
G	3:39	3:44	3:47	3:51	G
G	4:09	4:14	4:17	4:21	G
G	4:39	4:44	4:47	4:51	G
G	5:09	5:14	5:17	5:21	G
G	5:39	5:44	5:47	5:51	G
G	6:09	6:14	6:17	6:21	G
G	6:39	6:44	6:47	6:51	G
G	7:09	7:14	7:17	7:21	G
G	7:39	7:44	7:47	7:51	GA
	8:09	8:14	8:17	8:21	G
G	8:39	8:44	8:47	8:51	GA

From	Independe nce and E. Washingto n	Hayes and Portage	Anniversar y and Hayes	Independe nce and E. Washingto n	Becomes Route
	1	2	3	1	
G	9:09	9:14	9:17	9:21	G
G	9:39	9:44	9:47	9:51	G
G	10:09	10:14	10:17	10:21	G
G	10:39	10:44	10:47	10:51	G
G	11:09	11:14	11:17	11:21	GA

SUNDAYS

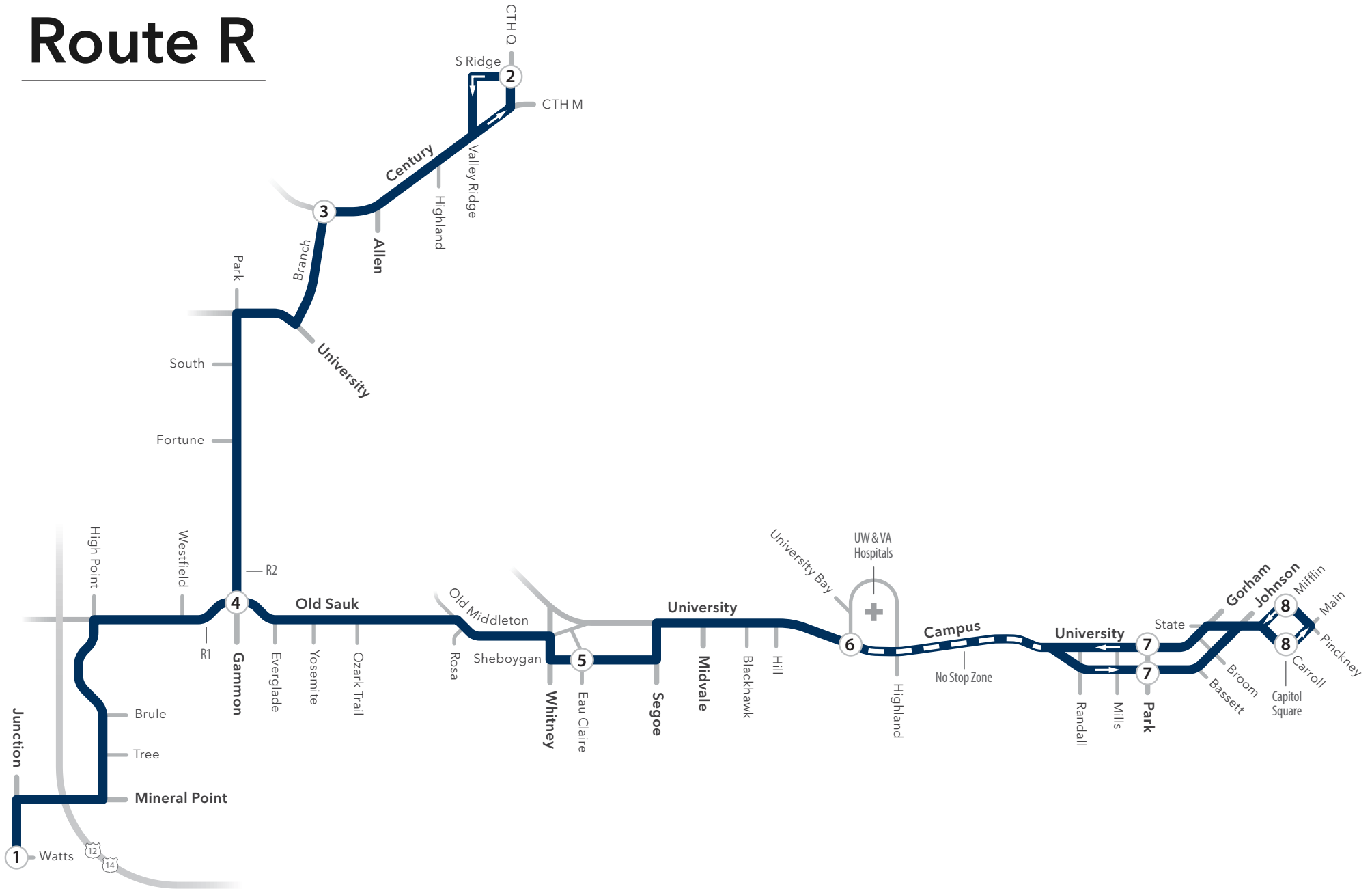
Route P - Loop

Effective: Sunday, June 11

From	Independe nce and E. Washingto n	Hayes and Portage	Anniversar y and Hayes	Independe nce and E. Washingto n	Becomes Route
	1	2	3	1	
GA	5:39	5:44	5:47	5:51	G
G	6:09	6:14	6:17	6:21	G
G	6:39	6:44	6:47	6:51	G
G	7:09	7:14	7:17	7:21	G
G	7:39	7:44	7:47	7:51	G
G	8:09	8:14	8:17	8:21	G
G	8:39	8:44	8:47	8:51	G
G	9:09	9:14	9:17	9:21	G
G	9:39	9:44	9:47	9:51	G
G	10:09	10:14	10:17	10:21	G
G	10:39	10:44	10:47	10:51	G
G	11:09	11:14	11:17	11:21	G
G	11:39	11:44	11:47	11:51	G
G	12:09	12:14	12:17	12:21	G
G	12:39	12:44	12:47	12:51	G
G	1:09	1:14	1:17	1:21	G
G	1:39	1:44	1:47	1:51	G
G	2:09	2:14	2:17	2:21	G
G	2:39	2:44	2:47	2:51	G
G	3:09	3:14	3:17	3:21	G
G	3:39	3:44	3:47	3:51	G
G	4:09	4:14	4:17	4:21	G
G	4:39	4:44	4:47	4:51	G
G	5:09	5:14	5:17	5:21	G
G	5:39	5:44	5:47	5:51	G
G	6:09	6:14	6:17	6:21	G
G	6:39	6:44	6:47	6:51	G
G	7:09	7:14	7:17	7:21	G
G	7:39	7:44	7:47	7:51	G
B	8:09	8:14	8:17	8:21	G

From	Independe nce and E. Washingto n	Hayes and Portage	Anniversar y and Hayes	Independe nce and E. Washingto n	Becomes Route
	1	2	3	1	
G	8:39	8:44	8:47	8:51	G
G	9:09	9:14	9:17	9:21	G
G	9:39	9:44	9:47	9:51	G
G	10:09	10:14	10:17	10:21	G
G	10:39	10:44	10:47	10:51	G
G	11:09	11:14	11:17	11:21	GA

Route R



WEEKDAYS

Route R - Eastbound

Effective: Sunday, June 11

From	Route Branch	Junction and Watts	South Ridge and Hwy Q	Branch and Century	Old Sauk and Gammon	Sheboygan and Eau Claire	University and University Bay	Johnson and Park	Main and Carroll	Becomes Route
		1	2	3	4	5	6	7	8	
GA	R2	-:-	4:57	5:02	5:10	5:17	5:24	5:31	5:35	F
GA	R1	5:30	-:-	-:-	5:40	5:47	5:54	6:01	6:05	F
GA	R2	-:-	5:56	6:01	6:09	6:16	6:23	6:31	6:35	F
R	R1	6:27	-:-	-:-	6:37	6:45	6:53	7:01	7:05	F
R	R2	-:-	6:54	6:59	7:07	7:15	7:23	7:31	7:35	F
R	R1	7:27	-:-	-:-	7:37	7:45	7:53	8:01	8:05	F
R	R2	-:-	7:54	7:59	8:07	8:15	8:23	8:31	8:35	F
R	R1	8:27	-:-	-:-	8:37	8:45	8:53	9:01	9:05	F
R	R2	-:-	8:56	9:01	9:09	9:16	9:23	9:31	9:35	F
R	R1	9:29	-:-	-:-	9:39	9:46	9:53	10:01	10:05	F
R	R2	-:-	9:56	10:01	10:09	10:16	10:23	10:31	10:35	F
R	R1	10:29	-:-	-:-	10:39	10:46	10:53	11:01	11:05	F
R	R2	-:-	10:56	11:01	11:09	11:16	11:23	11:31	11:35	F
R	R1	11:29	-:-	-:-	11:39	11:46	11:53	12:01	12:05	F
R	R2	-:-	11:56	12:01	12:09	12:16	12:23	12:31	12:35	F
R	R1	12:29	-:-	-:-	12:39	12:46	12:53	1:01	1:05	F
R	R2	-:-	12:56	1:01	1:09	1:16	1:23	1:31	1:35	F
R	R1	1:29	-:-	-:-	1:39	1:46	1:53	2:01	2:05	F
R	R2	-:-	1:54	1:59	2:07	2:15	2:23	2:31	2:35	F
R	R1	2:27	-:-	-:-	2:37	2:45	2:53	3:01	3:05	F
R	R2	-:-	2:54	2:59	3:07	3:15	3:23	3:31	3:35	F

From	Route Branch	Junction and Watts	South Ridge and Hwy Q	Branch and Century	Old Sauk and Gammon	Sheboygan and Eau Claire	University and University Bay	Johnson and Park	Main and Carroll	Becomes Route
		1	2	3	4	5	6	7	8	
R	R1	3:27	-:-	-:-	3:37	3:45	3:53	4:01	4:05	F
R	R2	-:-	3:54	3:59	4:07	4:15	4:23	4:31	4:35	F
R	R1	4:27	-:-	-:-	4:37	4:45	4:53	5:01	5:05	F
R	R2	-:-	4:54	4:59	5:07	5:15	5:23	5:31	5:35	F
R	R1	5:27	-:-	-:-	5:37	5:45	5:53	6:01	6:05	F
R	R2	-:-	5:54	5:59	6:07	6:15	6:23	6:31	6:35	F
R	R1	6:28	-:-	-:-	6:38	6:46	6:54	7:01	7:05	F
R	R2	-:-	6:57	7:02	7:10	7:17	7:24	7:31	7:35	GA
F	R1	7:38	-:-	-:-	7:48	7:55	-:-	-:-	-:-	F
R	R2	-:-	8:05	8:10	8:18	8:25	-:-	-:-	-:-	F
R	R1	8:38	-:-	-:-	8:48	8:55	-:-	-:-	-:-	F
R	R2	-:-	9:05	9:10	9:18	9:25	-:-	-:-	-:-	F
R	R1	9:38	-:-	-:-	9:48	9:55	-:-	-:-	-:-	F
R	R2	-:-	10:05	10:10	10:18	10:25	-:-	-:-	-:-	F
R	R1	10:38	-:-	-:-	10:48	10:55	-:-	-:-	-:-	F

WEEKDAYS

Route R - Westbound

Effective: Sunday, June 11

From	Route Branch	Mifflin and Pinckney	University and Park	University and University Bay	Sheboygan and Eau Claire	Old Sauk and Gammon	Century and Branch	Southridge and Hwy Q	Watts and Junction	Becomes Route
		8	7	6	5	4	3	2	1	
GA	R1	5:35	5:39	5:46	5:53	6:00	-:-	-:-	6:10	R
GA	R2	6:05	6:09	6:16	6:23	6:30	6:38	6:43	-:-	R
F	R1	6:35	6:39	6:47	6:55	7:03	-:-	-:-	7:13	R
F	R2	7:05	7:09	7:17	7:25	7:33	7:41	7:46	-:-	R
F	R1	7:35	7:39	7:47	7:55	8:03	-:-	-:-	8:13	R
F	R2	8:05	8:09	8:17	8:25	8:33	8:41	8:46	-:-	R
F	R1	8:35	8:39	8:47	8:55	9:03	-:-	-:-	9:13	R
F	R2	9:05	9:09	9:17	9:24	9:31	9:39	9:44	-:-	R
F	R1	9:35	9:39	9:47	9:54	10:01	-:-	-:-	10:11	R
F	R2	10:05	10:09	10:17	10:24	10:31	10:39	10:44	-:-	R
F	R1	10:35	10:39	10:47	10:54	11:01	-:-	-:-	11:11	R
F	R2	11:05	11:09	11:17	11:24	11:31	11:39	11:44	-:-	R
F	R1	11:35	11:39	11:47	11:54	12:01	-:-	-:-	12:11	R
F	R2	12:05	12:09	12:17	12:24	12:31	12:39	12:44	-:-	R
F	R1	12:35	12:39	12:47	12:54	1:01	-:-	-:-	1:11	R
F	R2	1:05	1:09	1:17	1:24	1:31	1:39	1:44	-:-	R
F	R1	1:35	1:39	1:47	1:54	2:01	-:-	-:-	2:11	R
F	R2	2:05	2:09	2:17	2:25	2:33	2:41	2:46	-:-	R
F	R1	2:35	2:39	2:47	2:55	3:03	-:-	-:-	3:13	R
F	R2	3:05	3:09	3:17	3:25	3:33	3:41	3:46	-:-	R
F	R1	3:35	3:39	3:47	3:55	4:03	-:-	-:-	4:13	R

From	Route Branch	Mifflin and Pinckney	University and Park	University and University Bay	Sheboygan and Eau Claire	Old Sauk and Gammon	Century and Branch	Southridge and Hwy Q	Watts and Junction	Becomes Route
		8	7	6	5	4	3	2	1	
F	R2	4:05	4:09	4:17	4:25	4:33	4:41	4:46	-:-	R
F	R1	4:35	4:39	4:47	4:55	5:03	-:-	-:-	5:13	R
F	R2	5:05	5:09	5:17	5:25	5:33	5:41	5:46	-:-	R
F	R1	5:35	5:39	5:47	5:55	6:03	-:-	-:-	6:13	R
F	R2	6:05	6:09	6:17	6:25	6:33	6:41	6:46	-:-	R
F	R1	6:35	6:39	6:47	6:55	7:03	-:-	-:-	7:13	F
F	R2	7:05	7:09	7:16	7:23	7:30	7:38	7:43	-:-	R
F	R1	-:-	-:-	-:-	8:05	8:12	-:-	-:-	8:22	R
F	R2	-:-	-:-	-:-	8:35	8:42	8:50	8:55	-:-	R
F	R1	-:-	-:-	-:-	9:05	9:12	-:-	-:-	9:22	R
F	R2	-:-	-:-	-:-	9:35	9:42	9:50	9:55	-:-	R
F	R1	-:-	-:-	-:-	10:05	10:12	-:-	-:-	10:22	R
F	R2	-:-	-:-	-:-	10:35	10:42	10:50	10:55	-:-	GA
F	R1	-:-	-:-	-:-	11:05	11:12	-:-	-:-	11:22	GA
F	R2	-:-	-:-	-:-	11:35	11:42	11:50	11:55	-:-	GA

SATURDAYS

Route R - Eastbound

Effective: Sunday, June 11

From	Route Branch	Junction and Watts	Southridge and Hwy Q	Branch and Century	Old Sauk and Gammon	Eau Claire and Sheboygan	Becomes Route
		1	2	3	4	5	
GA	R2	-:-	6:05	6:10	6:18	6:25	F
GA	R1	6:38	-:-	-:-	6:48	6:55	F
R	R2	-:-	7:05	7:10	7:18	7:25	F
R	R1	7:38	-:-	-:-	7:48	7:55	F
R	R2	-:-	8:05	8:10	8:18	8:25	F
R	R1	8:38	-:-	-:-	8:48	8:55	F
R	R2	-:-	9:05	9:10	9:18	9:25	F
R	R1	9:38	-:-	-:-	9:48	9:55	F
R	R2	-:-	10:05	10:10	10:18	10:25	F
R	R1	10:38	-:-	-:-	10:48	10:55	F
R	R2	-:-	11:05	11:10	11:18	11:25	F
R	R1	11:38	-:-	-:-	11:48	11:55	F
R	R2	-:-	12:05	12:10	12:18	12:25	F
R	R1	12:38	-:-	-:-	12:48	12:55	F
R	R2	-:-	1:05	1:10	1:18	1:25	F
R	R1	1:38	-:-	-:-	1:48	1:55	F
R	R2	-:-	2:05	2:10	2:18	2:25	F
R	R1	2:38	-:-	-:-	2:48	2:55	F
R	R2	-:-	3:05	3:10	3:18	3:25	F
R	R1	3:38	-:-	-:-	3:48	3:55	F
R	R2	-:-	4:05	4:10	4:18	4:25	F

From	Route Branch	Junction and Watts	Southridge and Hwy Q	Branch and Century	Old Sauk and Gammon	Eau Claire and Sheboygan	Becomes Route
		1	2	3	4	5	
R	R1	4:38	-:-	-:-	4:48	4:55	F
R	R2	-:-	5:05	5:10	5:18	5:25	F
R	R1	5:38	-:-	-:-	5:48	5:55	F
R	R2	-:-	6:05	6:10	6:18	6:25	F
R	R1	6:38	-:-	-:-	6:48	6:55	F
R	R2	-:-	7:05	7:10	7:18	7:25	F
R	R1	7:38	-:-	-:-	7:48	7:55	F
R	R2	-:-	8:05	8:10	8:18	8:25	F
R	R1	8:38	-:-	-:-	8:48	8:55	F
R	R2	-:-	9:05	9:10	9:18	9:25	F
R	R1	9:38	-:-	-:-	9:48	9:55	F
R	R2	-:-	10:05	10:10	10:18	10:25	GA

SATURDAYS

Route R - Westbound

Effective: Sunday, June 11

From	Route Branch	Sheboygan and Eau Claire	Old Sauk and Gammon	Century and Branch	Southridge and Hwy Q	Watts and Junction	Becomes Route
		5	4	3	2	1	
GA	R2	6:35	6:42	6:50	6:55	-:-	R
F	R1	7:05	7:12	-:-	-:-	7:22	R
F	R2	7:35	7:42	7:50	7:55	-:-	R
F	R1	8:05	8:12	-:-	-:-	8:22	R
F	R2	8:35	8:42	8:50	8:55	-:-	R
F	R1	9:05	9:12	-:-	-:-	9:22	R
F	R2	9:35	9:42	9:50	9:55	-:-	R
F	R1	10:05	10:12	-:-	-:-	10:22	R
F	R2	10:35	10:42	10:50	10:55	-:-	R
F	R1	11:05	11:12	-:-	-:-	11:22	R
F	R2	11:35	11:42	11:50	11:55	-:-	R
F	R1	12:05	12:12	-:-	-:-	12:22	R
F	R2	12:35	12:42	12:50	12:55	-:-	R
F	R1	1:05	1:12	-:-	-:-	1:22	R
F	R2	1:35	1:42	1:50	1:55	-:-	R
F	R1	2:05	2:12	-:-	-:-	2:22	R
F	R2	2:35	2:42	2:50	2:55	-:-	R
F	R1	3:05	3:12	-:-	-:-	3:22	R
F	R2	3:35	3:42	3:50	3:55	-:-	R
F	R1	4:05	4:12	-:-	-:-	4:22	R
F	R2	4:35	4:42	4:50	4:55	-:-	R
F	R1	5:05	5:12	-:-	-:-	5:22	R

From	Route Branch	Sheboygan and Eau Claire	Old Sauk and Gammon	Century and Branch	Southridge and Hwy Q	Watts and Junction	Becomes Route
		5	4	3	2	1	
F	R2	5:35	5:42	5:50	5:55	--	R
F	R1	6:05	6:12	--	--	6:22	R
F	R2	6:35	6:42	6:50	6:55	--	R
F	R1	7:05	7:12	--	--	7:22	R
F	R2	7:35	7:42	7:50	7:55	--	R
F	R1	8:05	8:12	--	--	8:22	R
F	R2	8:35	8:42	8:50	8:55	--	R
F	R1	9:05	9:12	--	--	9:22	R
F	R2	9:35	9:42	9:50	9:55	--	R
F	R1	10:05	10:12	--	--	10:22	GA
F	R2	10:35	10:42	10:50	10:55	--	GA

SUNDAYS

Route R - Eastbound

Effective: Sunday, June 11

From	Route Branch	Junction and Watts	Southridge and Hwy Q	Branch and Century	Old Sauk and Gammon	Eau Claire and Sheboygan	Becomes Route
		1	2	3	4	5	
GA	R2	-:-	6:05	6:10	6:18	6:25	F
GA	R1	6:38	-:-	-:-	6:48	6:55	F
R	R2	-:-	7:05	7:10	7:18	7:25	F
R	R1	7:38	-:-	-:-	7:48	7:55	F
R	R2	-:-	8:05	8:10	8:18	8:25	F
R	R1	8:38	-:-	-:-	8:48	8:55	F
R	R2	-:-	9:05	9:10	9:18	9:25	F
R	R1	9:38	-:-	-:-	9:48	9:55	F
R	R2	-:-	10:05	10:10	10:18	10:25	F
R	R1	10:38	-:-	-:-	10:48	10:55	F
R	R2	-:-	11:05	11:10	11:18	11:25	F
R	R1	11:38	-:-	-:-	11:48	11:55	F
R	R2	-:-	12:05	12:10	12:18	12:25	F
R	R1	12:38	-:-	-:-	12:48	12:55	F
R	R2	-:-	1:05	1:10	1:18	1:25	F
R	R1	1:38	-:-	-:-	1:48	1:55	F
R	R2	-:-	2:05	2:10	2:18	2:25	F
R	R1	2:38	-:-	-:-	2:48	2:55	F
R	R2	-:-	3:05	3:10	3:18	3:25	F
R	R1	3:38	-:-	-:-	3:48	3:55	F
R	R2	-:-	4:05	4:10	4:18	4:25	F

From	Route Branch	Junction and Watts	Southridge and Hwy Q	Branch and Century	Old Sauk and Gammon	Eau Claire and Sheboygan	Becomes Route
		1	2	3	4	5	
R	R1	4:38	-:-	-:-	4:48	4:55	F
R	R2	-:-	5:05	5:10	5:18	5:25	F
R	R1	5:38	-:-	-:-	5:48	5:55	F
R	R2	-:-	6:05	6:10	6:18	6:25	F
R	R1	6:38	-:-	-:-	6:48	6:55	F
R	R2	-:-	7:05	7:10	7:18	7:25	F
R	R1	7:38	-:-	-:-	7:48	7:55	F
R	R2	-:-	8:05	8:10	8:18	8:25	F
R	R1	8:38	-:-	-:-	8:48	8:55	F
R	R2	-:-	9:05	9:10	9:18	9:25	F
R	R1	9:38	-:-	-:-	9:48	9:55	F
R	R2	-:-	10:05	10:10	10:18	10:25	GA

SUNDAYS

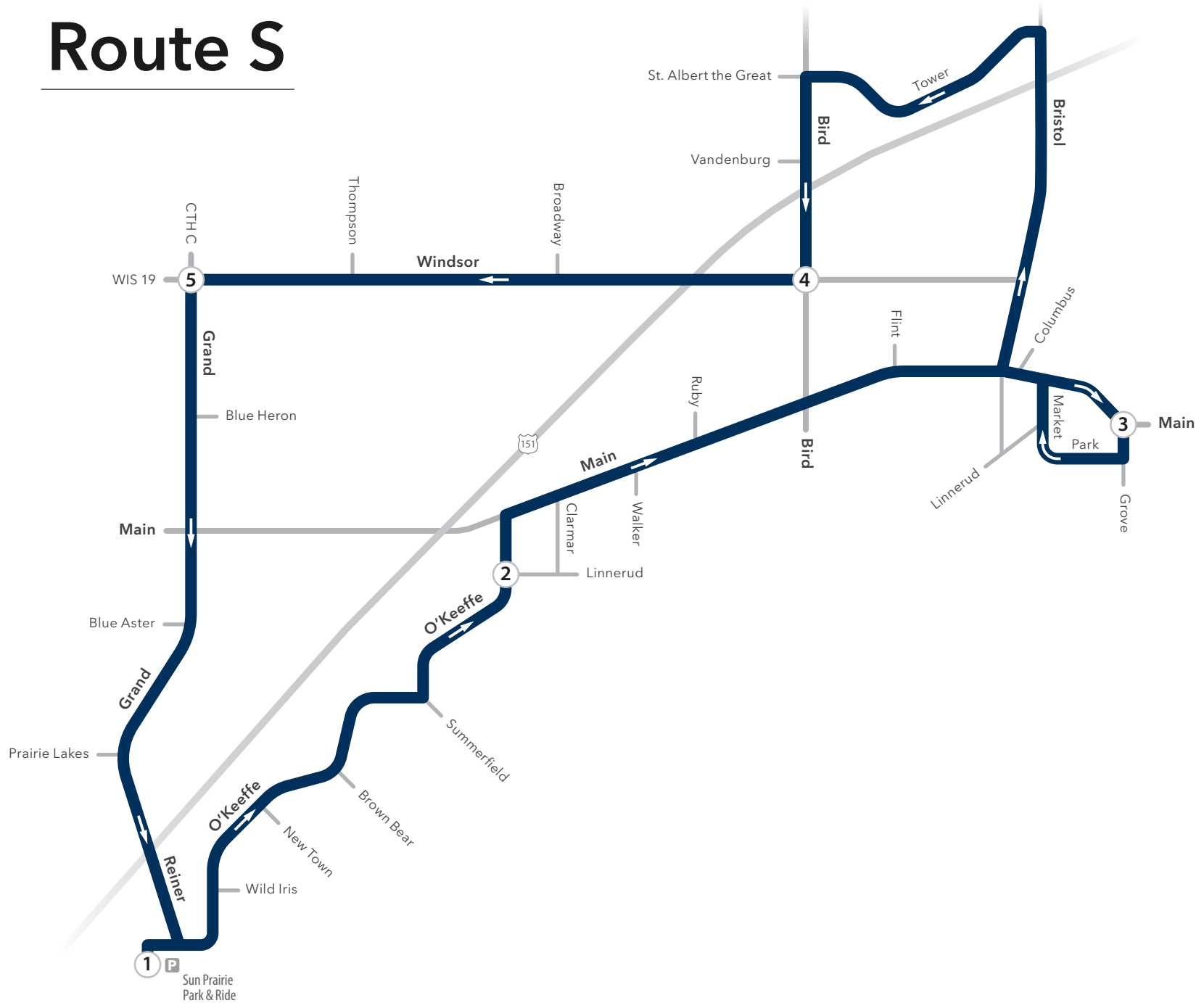
Route R - Westbound

Effective: Sunday, June 11

From	Route Branch	Sheboygan and Eau Claire	Old Sauk and Gammon	Century and Branch	Southridge and Hwy Q	Watts and Junction	Becomes Route
		5	4	3	2	1	
GA	R2	6:35	6:42	6:50	6:55	-:-	R
F	R1	7:05	7:12	-:-	-:-	7:22	R
F	R2	7:35	7:42	7:50	7:55	-:-	R
F	R1	8:05	8:12	-:-	-:-	8:22	R
F	R2	8:35	8:42	8:50	8:55	-:-	R
F	R1	9:05	9:12	-:-	-:-	9:22	R
F	R2	9:35	9:42	9:50	9:55	-:-	R
F	R1	10:05	10:12	-:-	-:-	10:22	R
F	R2	10:35	10:42	10:50	10:55	-:-	R
F	R1	11:05	11:12	-:-	-:-	11:22	R
F	R2	11:35	11:42	11:50	11:55	-:-	R
F	R1	12:05	12:12	-:-	-:-	12:22	R
F	R2	12:35	12:42	12:50	12:55	-:-	R
F	R1	1:05	1:12	-:-	-:-	1:22	R
F	R2	1:35	1:42	1:50	1:55	-:-	R
F	R1	2:05	2:12	-:-	-:-	2:22	R
F	R2	2:35	2:42	2:50	2:55	-:-	R
F	R1	3:05	3:12	-:-	-:-	3:22	R
F	R2	3:35	3:42	3:50	3:55	-:-	R
F	R1	4:05	4:12	-:-	-:-	4:22	R
F	R2	4:35	4:42	4:50	4:55	-:-	R
F	R1	5:05	5:12	-:-	-:-	5:22	R

From	Route Branch	Sheboygan and Eau Claire	Old Sauk and Gammon	Century and Branch	Southridge and Hwy Q	Watts and Junction	Becomes Route
		5	4	3	2	1	
F	R2	5:35	5:42	5:50	5:55	--	R
F	R1	6:05	6:12	--	--	6:22	R
F	R2	6:35	6:42	6:50	6:55	--	R
F	R1	7:05	7:12	--	--	7:22	R
F	R2	7:35	7:42	7:50	7:55	--	R
F	R1	8:05	8:12	--	--	8:22	R
F	R2	8:35	8:42	8:50	8:55	--	R
F	R1	9:05	9:12	--	--	9:22	R
F	R2	9:35	9:42	9:50	9:55	--	R
F	R1	10:05	10:12	--	--	10:22	GA

Route S



WEEKDAYS

Route S - Loop

Effective: Sunday, June 11

From	Sun Prairie Park and Ride	Okeeffe and Linnerud	Grove and Main	Windsor and Bird	Grand and Windsor	Sun Prairie Park and Ride	Becomes Route
	1	2	3	4	5	1	
GA	-:-	-:-	-:-	6:06	6:13	6:21	S
S	6:40	6:47	6:55	7:06	7:13	7:21	S
S	7:40	7:47	7:55	8:06	8:13	8:21	S
S	8:40	8:47	8:55	9:06	9:13	9:21	S
S	9:40	9:47	9:55	10:06	10:13	10:21	S
S	10:40	10:47	10:55	11:06	11:13	11:21	S
S	11:40	11:47	11:55	12:06	12:13	12:21	S
S	12:40	12:47	12:55	1:06	1:13	1:21	S
S	1:40	1:47	1:55	2:06	2:13	2:21	S
S	2:40	2:47	2:55	3:06	3:13	3:21	S
S	3:40	3:47	3:55	4:06	4:13	4:21	S
S	4:40	4:47	4:55	5:06	5:13	5:21	S
S	5:40	5:47	5:55	6:06	6:13	6:21	S
S	6:40	6:47	6:55	7:06	7:13	7:21	S
S	7:40	7:47	7:55	8:06	8:13	8:21	GA

SATURDAYS

Route S - Loop

Effective: Sunday, June 11

From	Sun Prairie Park and Ride	Okeeffe and Linnerud	Grove and Main	Windsor and Bird	Grand and Windsor	Sun Prairie Park and Ride	Becomes Route
	1	2	3	4	5	1	
GA	-:-	-:-	-:-	6:06	6:13	6:21	A
A	6:40	6:47	6:55	7:06	7:13	7:21	A
A	7:40	7:47	7:55	8:06	8:13	8:21	A
A	8:40	8:47	8:55	9:06	9:13	9:21	A
A	9:40	9:47	9:55	10:06	10:13	10:21	A
A	10:40	10:47	10:55	11:06	11:13	11:21	A
A	11:40	11:47	11:55	12:06	12:13	12:21	A
A	12:40	12:47	12:55	1:06	1:13	1:21	A
A	1:40	1:47	1:55	2:06	2:13	2:21	A
A	2:40	2:47	2:55	3:06	3:13	3:21	A
A	3:40	3:47	3:55	4:06	4:13	4:21	A
A	4:40	4:47	4:55	5:06	5:13	5:21	A
A	5:40	5:47	5:55	6:06	6:13	6:21	A
A	6:40	6:47	6:55	7:06	7:13	7:21	GA
A	7:40	7:47	7:55	8:06	8:13	8:21	GA

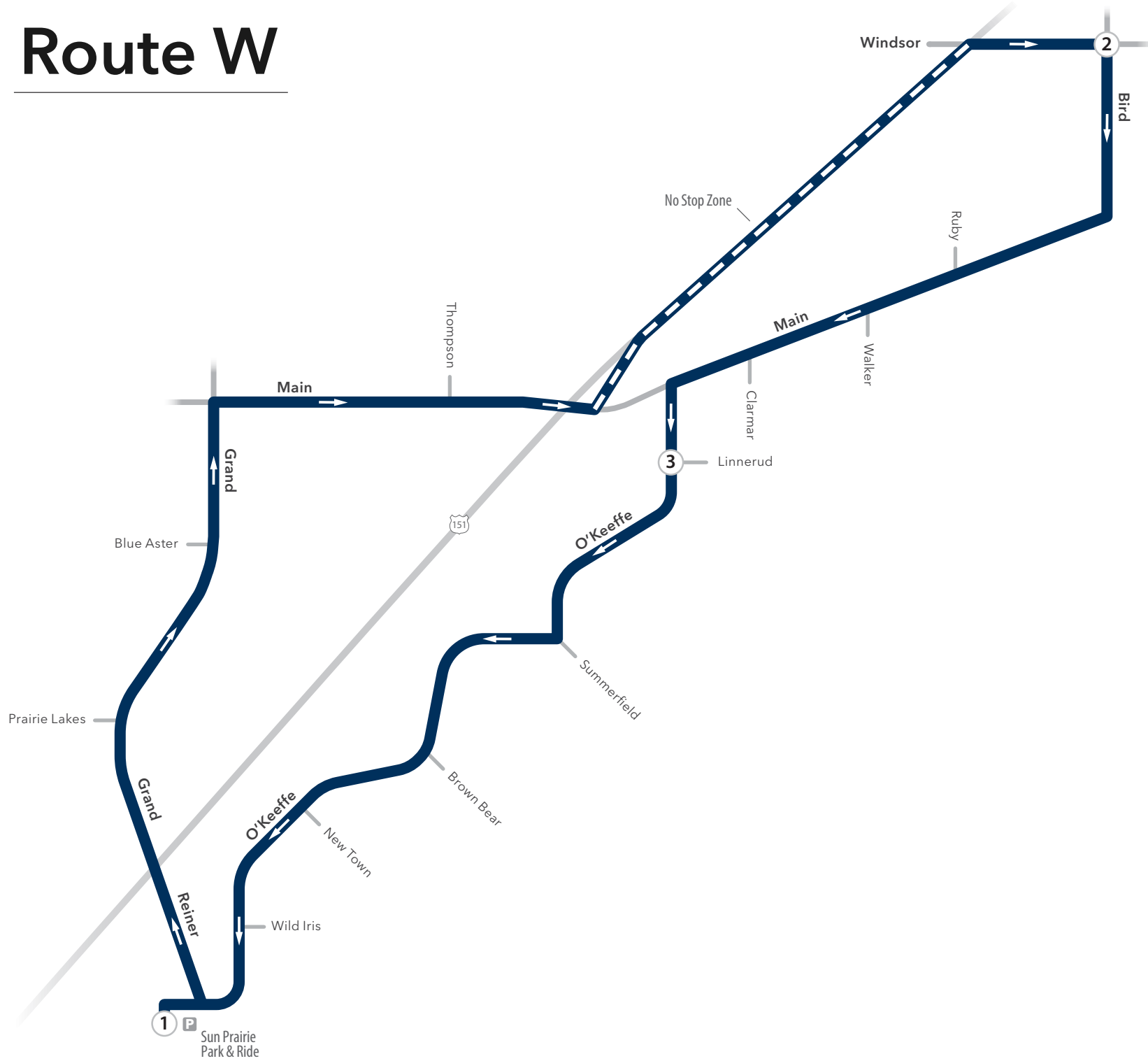
SUNDAYS

Route S - Loop

Effective: Sunday, June 11

From	Sun Prairie Park and Ride	Okeeffe and Linnerud	Grove and Main	Windsor and Bird	Grand and Windsor	Sun Prairie Park and Ride	Becomes Route
	1	2	3	4	5	1	
GA	-:-	-:-	-:-	6:06	6:13	6:21	A
GA	6:40	6:47	6:55	7:06	7:13	7:21	A
A	7:40	7:47	7:55	8:06	8:13	8:21	A
A	8:40	8:47	8:55	9:06	9:13	9:21	A
A	9:40	9:47	9:55	10:06	10:13	10:21	A
A	10:40	10:47	10:55	11:06	11:13	11:21	A
A	11:40	11:47	11:55	12:06	12:13	12:21	A
A	12:40	12:47	12:55	1:06	1:13	1:21	A
A	1:40	1:47	1:55	2:06	2:13	2:21	A
A	2:40	2:47	2:55	3:06	3:13	3:21	A
A	3:40	3:47	3:55	4:06	4:13	4:21	A
A	4:40	4:47	4:55	5:06	5:13	5:21	A
A	5:40	5:47	5:55	6:06	6:13	6:21	A
A	6:40	6:47	6:55	7:06	7:13	7:21	A
A	7:40	7:47	7:55	8:06	8:13	8:21	GA

Route W



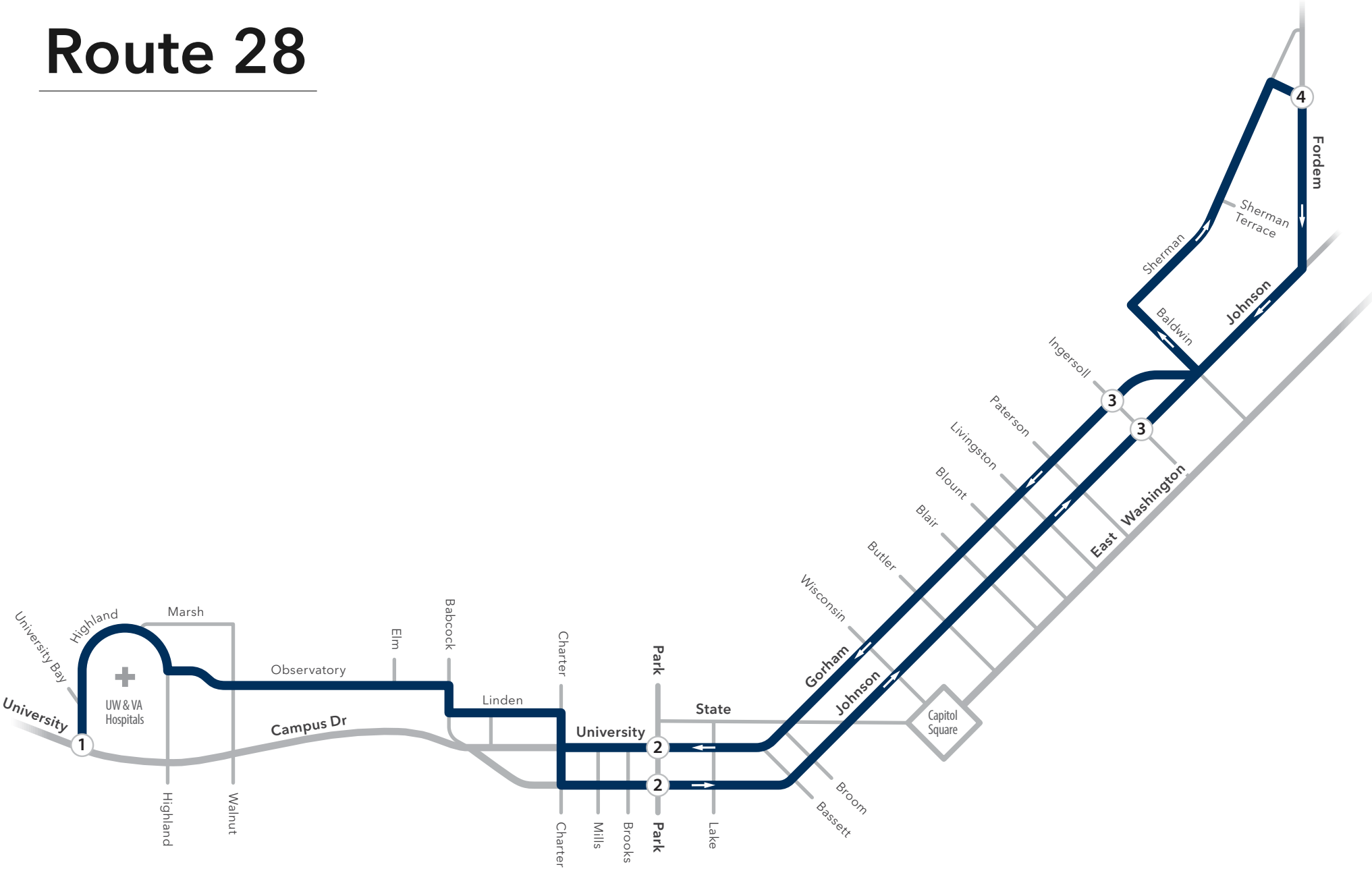
WEEKDAYS

Route W - Loop

Effective: Sunday, June 11

From	Sun Prairie Park and Ride	Bird and Windsor	Okeeffe and Linnerud	Sun Prairie Park and Ride	Becomes Route
	1	2	3	1	
GA	6:10	6:21	6:28	6:36	A
A	6:40	6:51	6:58	7:06	A
GA	7:10	7:21	7:28	7:36	A
A	7:40	7:51	7:58	8:06	A
A	8:10	8:21	8:28	8:36	A
A	8:40	8:51	8:58	9:06	A
A	9:10	9:21	9:28	9:36	A
A	9:40	9:51	9:58	10:06	A
A	10:10	10:21	10:28	10:36	A
A	10:40	10:51	10:58	11:06	A
A	11:10	11:21	11:28	11:36	A
A	11:40	11:51	11:58	12:06	A
A	12:10	12:21	12:28	12:36	A
A	12:40	12:51	12:58	1:06	A
A	1:10	1:21	1:28	1:36	A
A	1:40	1:51	1:58	2:06	A
A	2:10	2:21	2:28	2:36	A
A	2:40	2:51	2:58	3:06	A
A	3:10	3:21	3:28	3:36	A
A	3:40	3:51	3:58	4:06	A
A	4:10	4:21	4:28	4:36	A
A	4:40	4:51	4:58	5:06	A
A	5:10	5:21	5:28	5:36	A
A	5:40	5:51	5:58	6:06	A
A	6:10	6:21	6:28	6:36	A
A	6:40	6:51	6:58	7:06	GA

Route 28



WEEKDAYS

Route 28 - Eastbound

Effective: Sunday, June 11

From	University Bay and University	Johnson and Park	Johnson and Ingersoll	Becomes Route
	1	2	3	
28	6:52	7:03	7:10	28
28	7:22	7:33	7:40	28
28	7:52	8:03	8:10	28
28	8:22	8:33	8:40	28
28	8:52	9:03	9:10	28
28	9:22	9:33	9:40	28
28	9:52	10:03	10:10	28
28	10:22	10:33	10:40	28
28	10:52	11:03	11:10	28
28	11:22	11:33	11:40	28
28	11:52	12:03	12:10	28
28	12:22	12:33	12:40	28
28	12:52	1:03	1:10	28
28	1:22	1:33	1:40	28
28	1:52	2:03	2:10	28
28	2:22	2:33	2:40	28
28	2:52	3:03	3:10	28
28	3:22	3:33	3:40	28
28	3:52	4:03	4:10	28
28	4:22	4:33	4:40	28
28	4:52	5:03	5:10	28
28	5:22	5:33	5:40	28
28	5:52	6:03	6:10	28

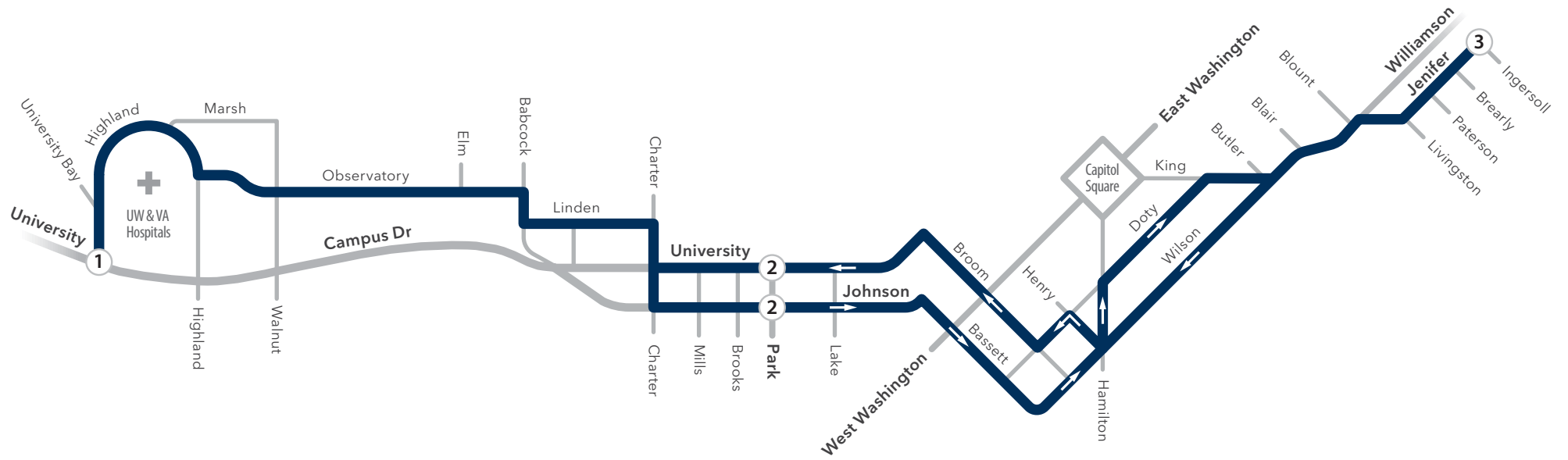
WEEKDAYS

Route 28 - Westbound

Effective: Sunday, June 11

From	Johnson and Ingersoll	Fordem and McGuire	Gorham and Ingersoll	University and Park	University Bay and University	Becomes Route
	3	4	3	2	1	
GA	6:10	6:15	6:19	6:26	6:34	28
GA	6:40	6:45	6:49	6:58	7:08	28
28	7:10	7:15	7:19	7:28	7:38	28
28	7:40	7:45	7:49	7:58	8:08	28
28	8:10	8:15	8:19	8:28	8:38	28
28	8:40	8:45	8:49	8:58	9:08	28
28	9:10	9:15	9:19	9:28	9:38	28
28	9:40	9:45	9:49	9:58	10:08	28
28	10:10	10:15	10:19	10:28	10:38	28
28	10:40	10:45	10:49	10:58	11:08	28
28	11:10	11:15	11:19	11:28	11:38	28
28	11:40	11:45	11:49	11:58	12:08	28
28	12:10	12:15	12:19	12:28	12:38	28
28	12:40	12:45	12:49	12:58	1:08	28
28	1:10	1:15	1:19	1:28	1:38	28
28	1:40	1:45	1:49	1:58	2:08	28
28	2:10	2:15	2:19	2:28	2:38	28
28	2:40	2:45	2:49	2:58	3:08	28
28	3:10	3:15	3:19	3:28	3:38	28
28	3:40	3:45	3:49	3:58	4:08	28
28	4:10	4:15	4:19	4:28	4:38	28
28	4:40	4:45	4:49	4:58	5:08	28
28	5:10	5:15	5:19	5:28	5:38	28
28	5:40	5:45	5:49	-:-	-:-	GA
28	6:10	6:15	6:19	-:-	-:-	GA

Route 38



WEEKDAYS**Route 38 - Eastbound**

Effective: Sunday, June 11

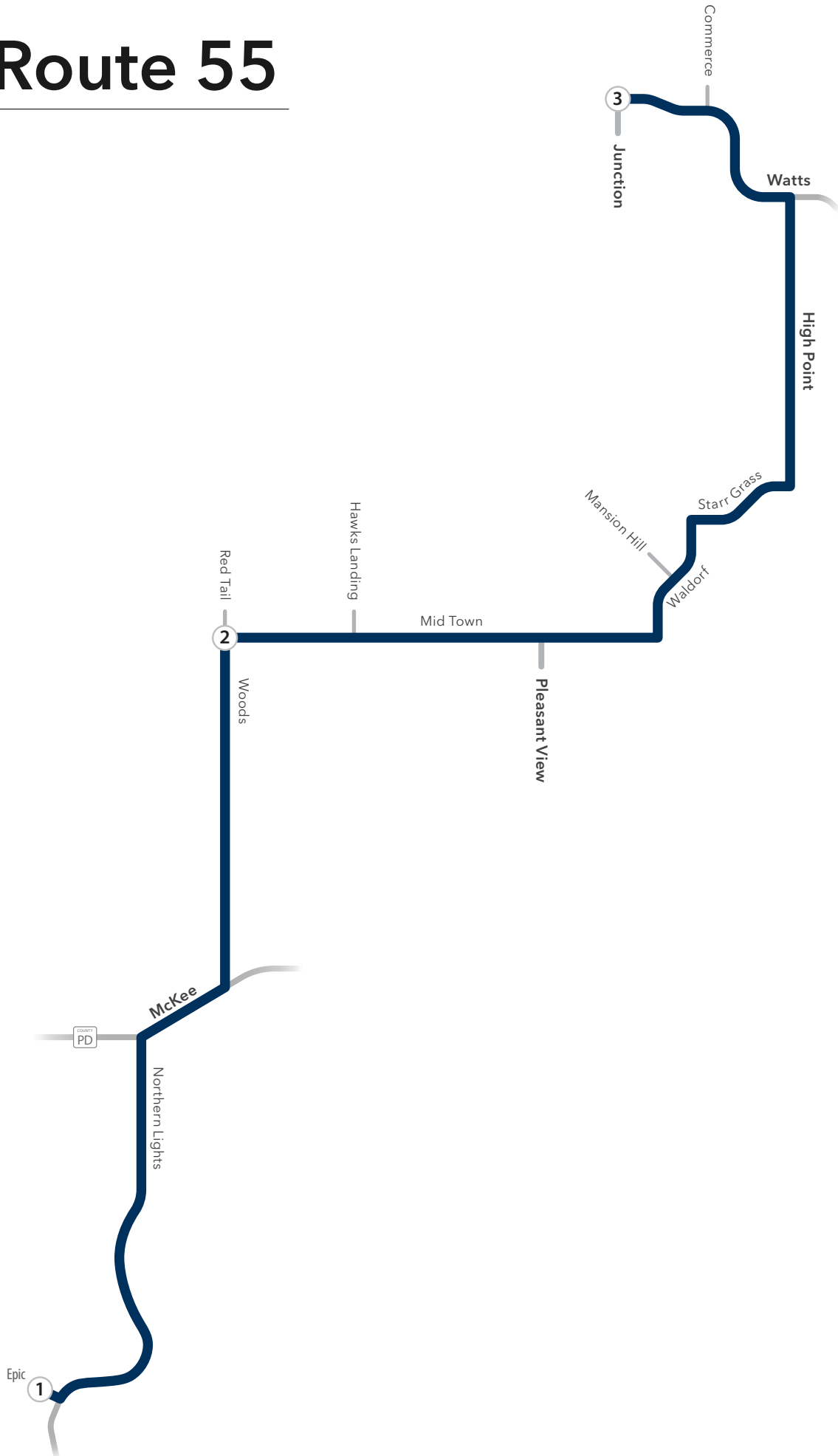
From	University Bay and University	Johnson and Park	Jenifer and Ingersoll	Becomes Route
	1	2	3	
38	8:15	8:26	8:35	38
38	9:15	9:26	9:35	38
38	10:15	10:26	10:35	38
38	11:15	11:26	11:35	38
38	12:15	12:26	12:35	38
38	1:15	1:26	1:35	38
38	2:15	2:26	2:35	38
38	3:15	3:26	3:35	38
38	4:15	4:26	4:35	GA

WEEKDAYS**Route 38 - Westbound**

Effective: Sunday, June 11

From	Jenifer and Ingersoll	University and Park	University Bay and University	Becomes Route
	3	2	1	
GA	7:42	7:51	8:01	38
38	8:42	8:51	9:01	38
38	9:42	9:51	10:01	38
38	10:42	10:51	11:01	38
38	11:42	11:51	12:01	38
38	12:42	12:51	1:01	38
38	1:42	1:51	2:01	38
38	2:42	2:51	3:01	38
38	3:42	3:51	4:01	38

Route 55



WEEKDAYS

Route 55 - Eastbound

Effective: Sunday, June 11

From	Epic	Mid Town and Woods	Junction and Watts	Becomes Route
	3	2	1	
75	6:55	7:01	7:13	55
75	7:25	7:31	7:43	55
75	7:55	8:01	8:13	55
75	8:15	8:21	8:33	GA
75	8:30	8:36	8:48	GA
75	9:00	9:06	9:18	GA
75	4:15	4:21	4:33	55
75	4:45	4:51	5:03	55
75	5:15	5:21	5:33	55
75	5:45	5:51	6:03	55
75	6:25	6:31	6:43	GA

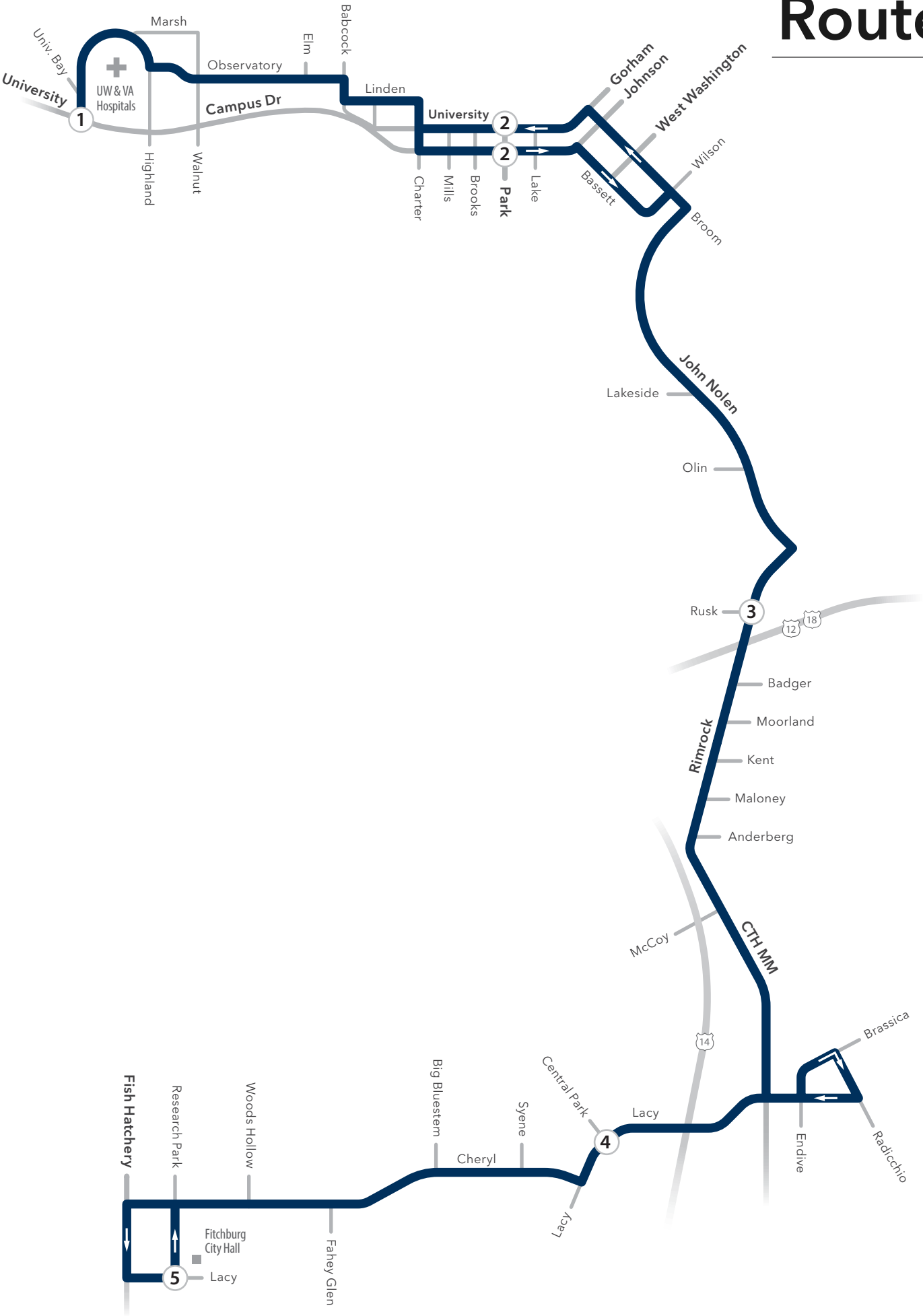
WEEKDAYS

Route 55 - Westbound

Effective: Sunday, June 11

From	Watts and Junction	Woods and Mid Town	Epic	Becomes Route
	1	2	3	
GA	6:27	6:36	6:45	75
GA	6:57	7:06	7:15	75
55	7:27	7:36	7:45	75
55	7:57	8:06	8:15	75
55	8:27	8:36	8:45	75
55	4:42	4:51	5:00	75
GA	4:57	5:06	5:15	75
55	5:12	5:21	5:30	75
55	5:42	5:51	6:00	75
55	6:12	6:21	6:30	75

Route 65



WEEKDAYS**Route 65 - Eastbound**

Effective: Sunday, June 11

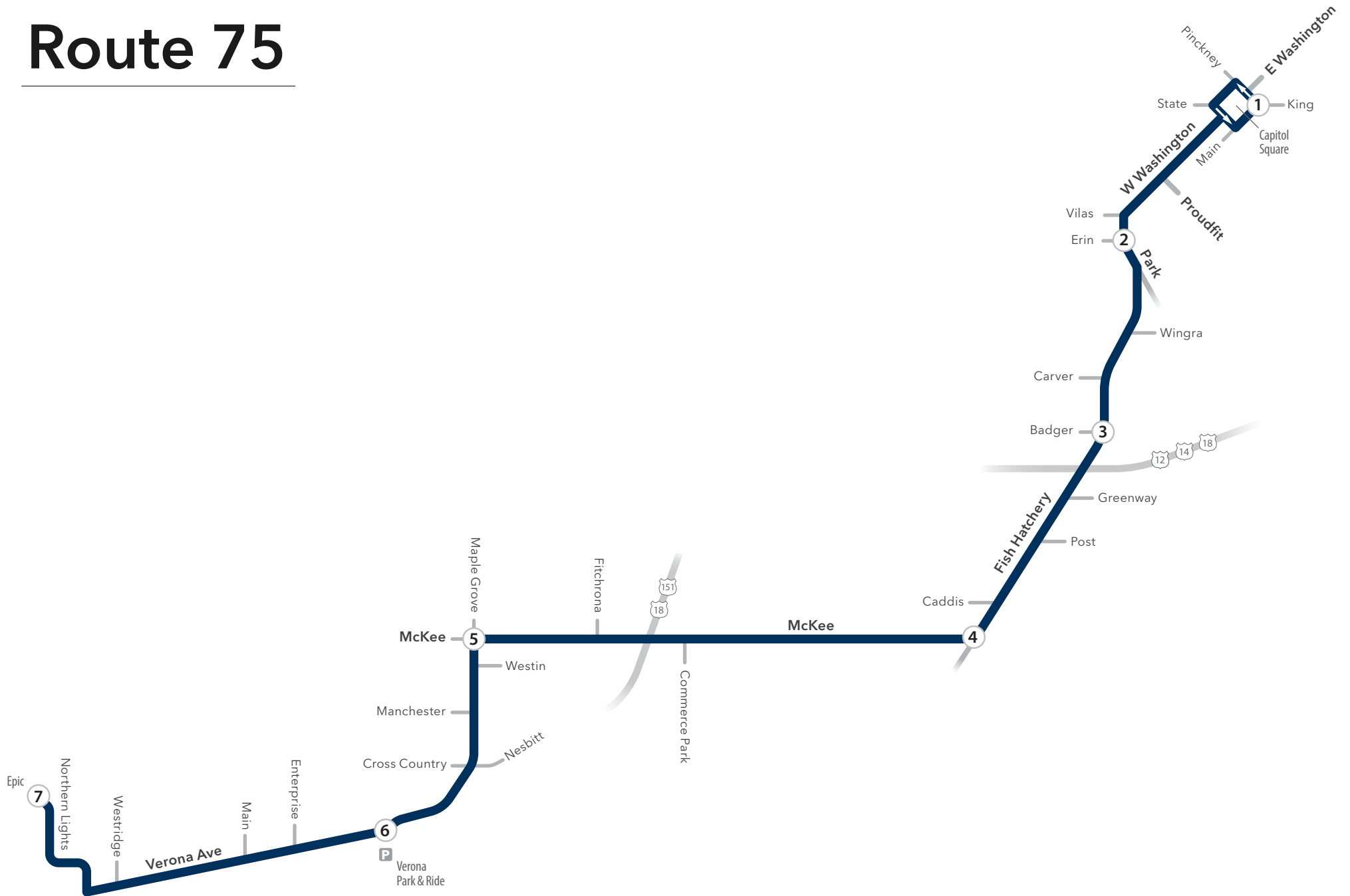
From	Research Park and Lacy	Lacy and Central Park Pl.	Rimrock and Rusk	University and Park	University Bay and University	Becomes Route
	5	4	3	2	1	
GA	6:14	6:20	6:29	6:39	6:49	65
GA	6:44	6:50	7:00	7:10	7:20	65
GA	7:14	7:20	7:30	7:40	7:50	GA
65	7:44	7:50	8:00	8:10	8:20	GA
65	8:14	8:20	8:30	8:40	8:50	GA
65	4:25	4:31	4:41	4:51	5:01	65
65	4:55	5:01	5:11	5:21	5:31	65

WEEKDAYS**Route 65 - Westbound**

Effective: Sunday, June 11

From	University Bay and University	Johnson and Park	Rimrock and Rusk	Lacy Rd. and Central Park Pl.	Research Park and Lacy	Becomes Route
	1	2	3	4	5	
65	7:00	7:10	7:20	7:30	7:36	65
65	7:30	7:40	7:50	8:00	8:06	65
GA	3:40	3:50	4:00	4:10	4:16	65
GA	4:10	4:20	4:30	4:40	4:46	65
GA	4:40	4:50	5:00	5:10	5:16	GA
65	5:10	5:20	5:30	5:40	5:46	GA
65	5:40	5:50	6:00	6:10	6:16	GA

Route 75



WEEKDAYS

Route 75 - Eastbound

Effective: Sunday, June 11

From	Epic	Verona and Maple Grove Park and Ride	McKee and Maple Grove	Fish Hatchery and McKee	Fish Hatchery and Badger	Park and Erin	Pinckney and Main	Becomes Route
	7	6	5	4	3	2	1	
55	6:50	6:59	7:05	7:13	7:19	7:24	7:34	75
55	7:20	7:29	7:35	7:43	7:49	7:54	8:04	75
55	7:50	7:59	8:05	8:13	8:19	8:24	8:34	GA
55	8:20	8:29	8:35	8:43	8:49	8:54	9:04	GA
55	8:50	8:59	9:05	9:13	9:19	9:24	9:34	GA
GA	4:45	4:54	5:00	5:08	5:14	5:19	5:29	75
55	5:05	5:14	5:20	5:28	5:34	5:39	5:49	GA
55	5:20	5:29	5:35	5:43	5:49	5:54	6:04	GA
55	5:35	5:44	5:50	5:58	6:04	6:09	6:19	GA
55	6:05	6:14	6:20	6:28	6:34	6:39	6:49	GA
55	6:35	6:44	6:50	6:58	7:04	7:09	7:19	GA

WEEKDAYS

Route 75 - Westbound

Effective: Sunday, June 11

From	Pinckney and Main	Park and Erin	Fish Hatchery and Badger	McKee and Fish Hatchery	Maple Grove and McKee	Verona and Maple Grove Park and Ride	Epic	Becomes Route
	1	2	3	4	5	6	7	
GA	6:07	6:17	6:21	6:26	6:35	6:40	6:50	55
GA	6:37	6:47	6:51	6:56	7:05	7:10	7:20	55
GA	7:07	7:17	7:21	7:26	7:35	7:40	7:50	55
GA	7:27	7:37	7:41	7:46	7:55	8:00	8:10	55
75	7:42	7:52	7:56	8:01	8:10	8:15	8:25	55
75	8:12	8:22	8:26	8:31	8:40	8:45	8:55	55
GA	3:27	3:37	3:41	3:46	3:55	4:00	4:10	55
GA	3:57	4:07	4:11	4:16	4:25	4:30	4:40	55
GA	4:27	4:37	4:41	4:46	4:55	5:00	5:10	55
GA	4:57	5:07	5:11	5:16	5:25	5:30	5:40	55
75	5:37	5:47	5:51	5:56	6:05	6:10	6:20	55