

Future Roadway Functional Classification System (2050)

Dane County,
Wisconsin

Functional Classifications*

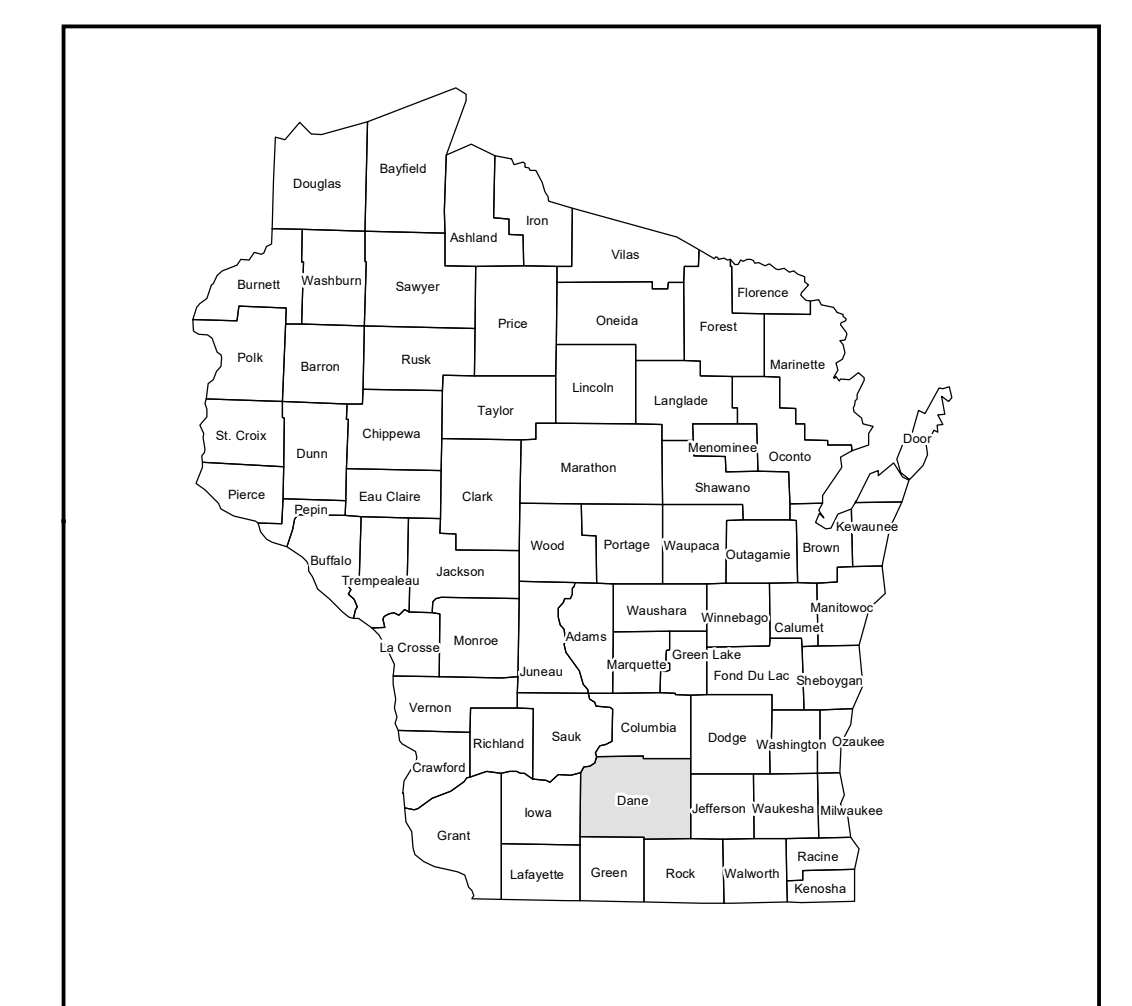
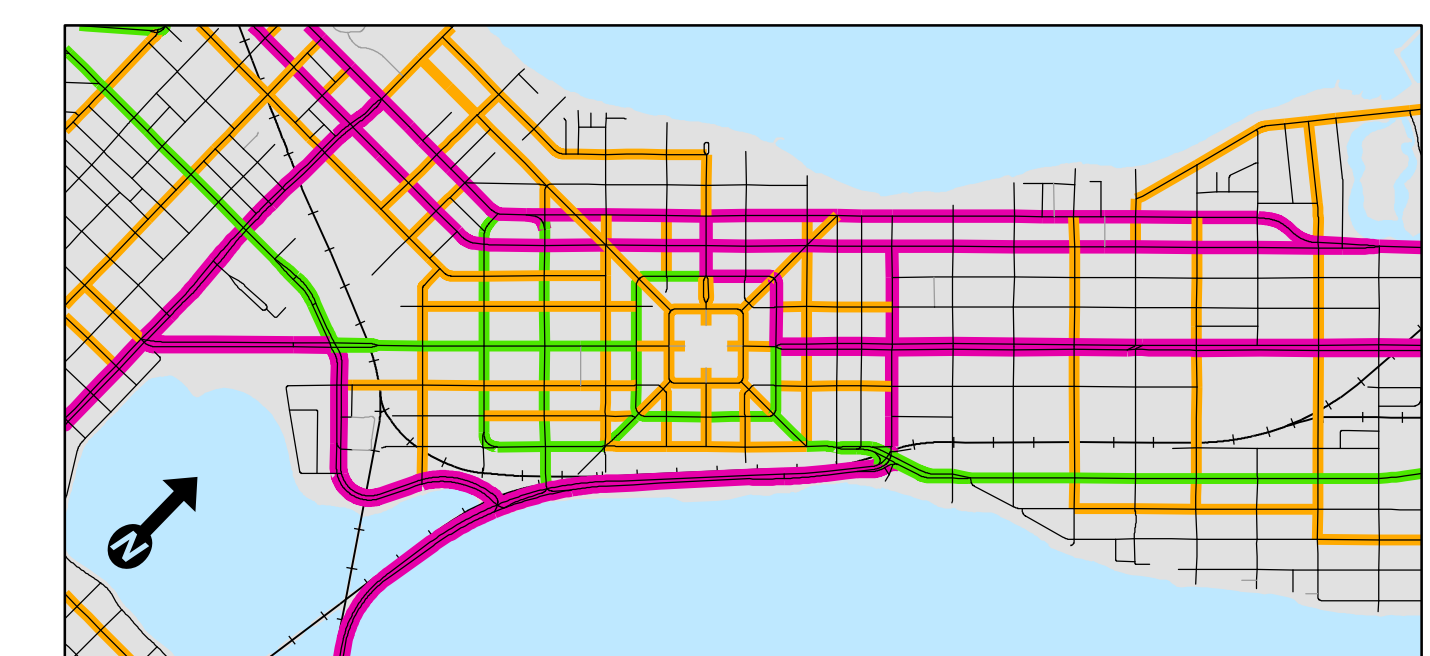
- Principal Arterials- Interstate
- Principal Arterials- Other Freeways
- Principal Arterials - Others
- Minor Arterials
- Collectors - Urban
- Collectors - Major, Rural
- Collectors - Minor, Rural

*Dashed lines indicate future streets and alignments.

To be Vacated (white dash over any color)

Madison Urban Area

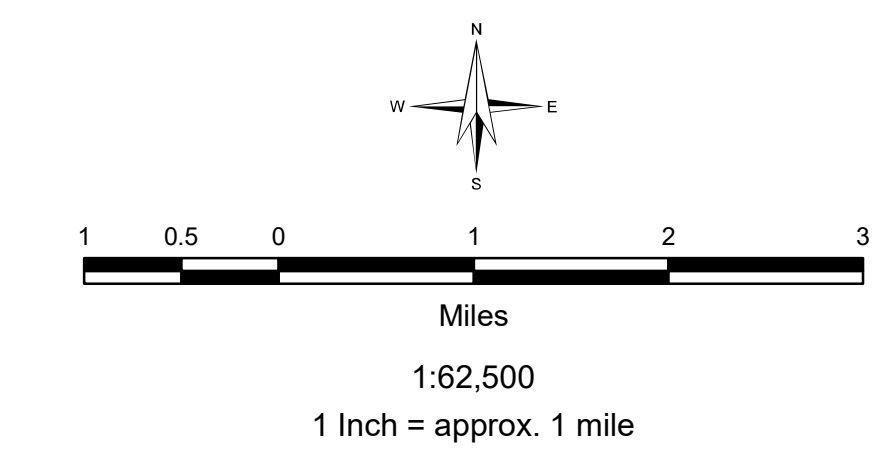
Madison Urban Area Boundary approved by U.S. DOT 6/11/13,
revision approved by MATPB 3/4/15.



Prepared by staff to the:



Date Revised: 5/16/2022



Coordinate System: NAD 1983 HARN WISCONSIN Dane County Feet
Projection: Lambert Conformal Conic

Source Info:
Street Base and Names: 2021, Orthophoto Derived (DCLIO).
Future Functional Classifications: 2022 (MPO).
Hydrography: 1200, 1:24,000 (WIDNR).

User: jpw
Date Printed: 5/16/2022
Date Revised: 5/16/2022 11:15:40 AM
Map: MATPB 000000, University of Wisconsin-Madison, Dane County, Wisconsin