

Pavement (PCI/PASER)
Condition
and
Bridge Condition
(2019)

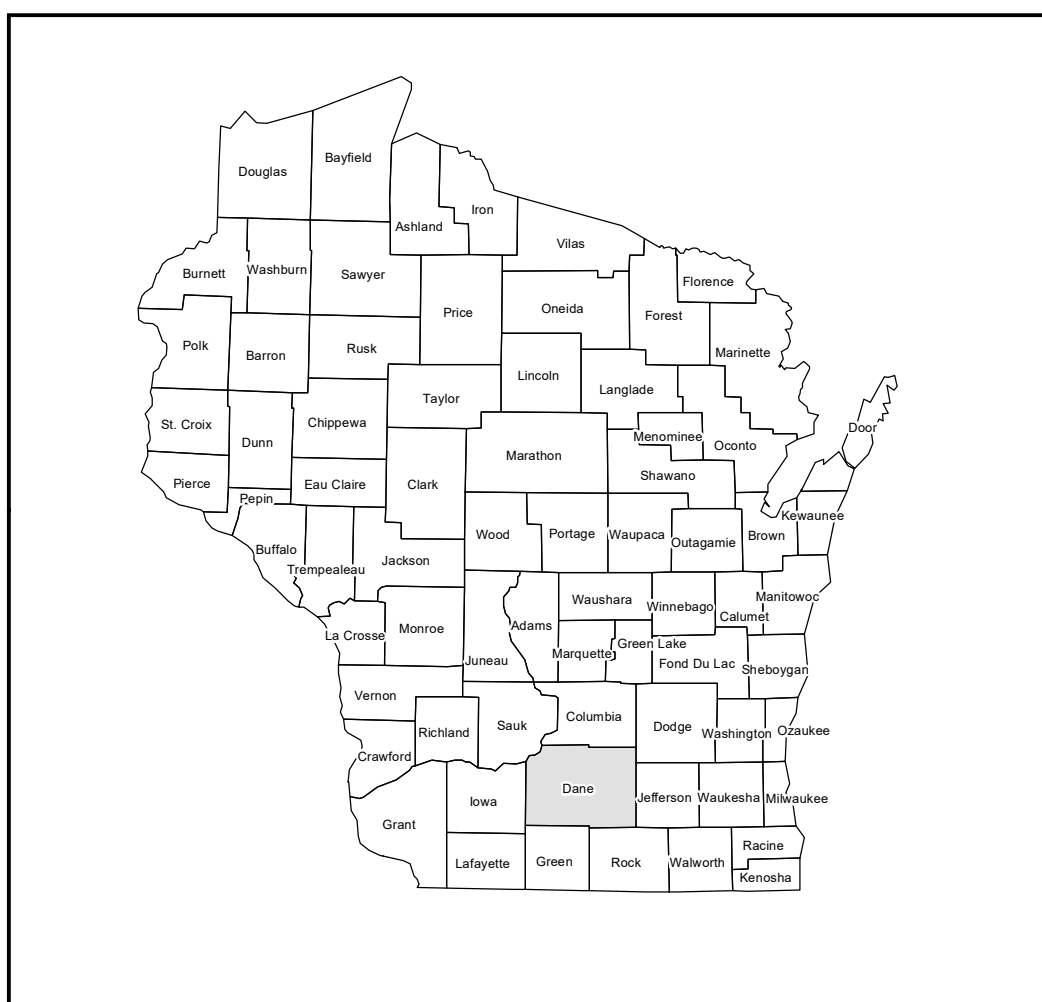
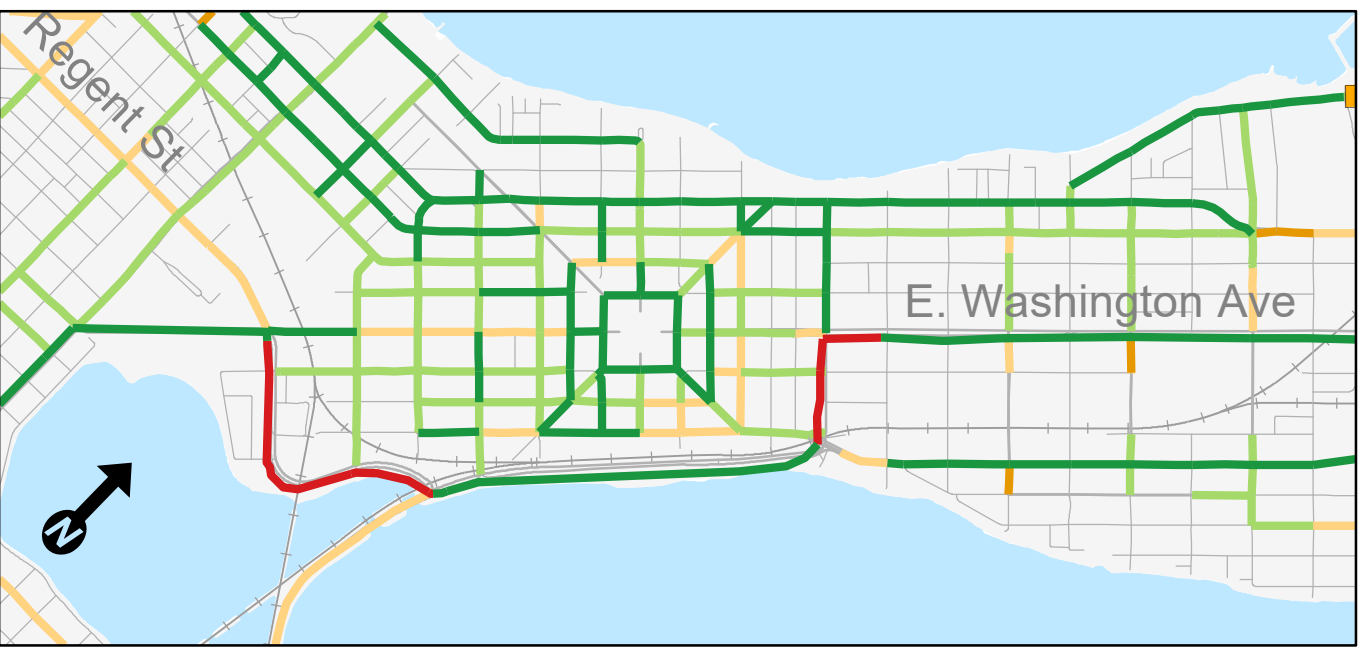
Dane County,
Wisconsin

Bridge Condition
Non-NHS

- ◆ Good
- ◆ Fair
- ◆ Poor

Pavment Condition
Arterials/Collectors

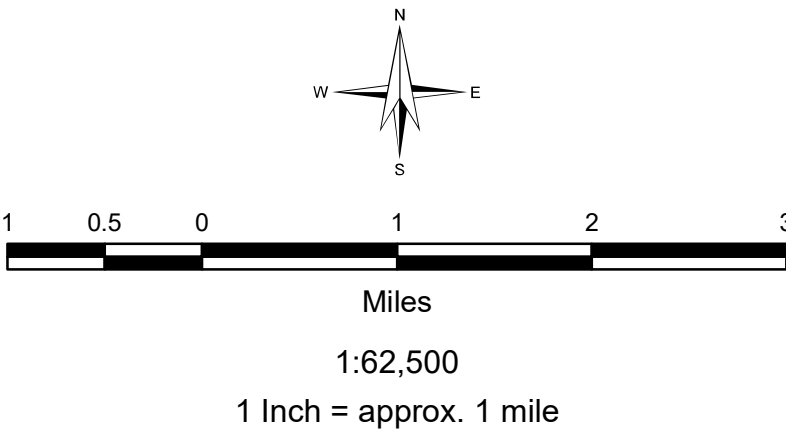
- Very Good to Excellent
- Good
- Fair
- Poor
- Very Poor
- No Data



Prepared by staff to the:



Date Revised: 3/1/2021



Coordinate System: NAD 1983 HARN WISCRS Dane County Feet
Projection: Lambert Conformal Conic

Source Info:
Street Base and Names: 2020, Orthophoto Derived (DCLIO).
Pavement Condition: PASER/PCI (WisDOT, 2019).
Bridge Condition: FHWA, 2019.
Hydrography: 1:250,000 (WIDNR).

User: jhew
Date Printed: 3/1/2021
Date Revised: 3/1/2021 3:43:02 PM
File: WMAPS_GISDC_Users\jdh\MapDocs\GISDC\MapDocs\GISDC_PASER_PCI_Drupal_2019.mxd