



Looking North on Packers Ave. toward existing Stop-N-Go station. Monument sign to be relocated as shown on Site Plan Sheet A1.1.




Looking North West on Packers Ave. at existing building to be demolished.



Looking West on Packers Ave. toward existing Stop-N-Go station. Canopy, pumps, and below grade tanks to be removed.



Looking West on Packers Ave. at existing building to be demolished. Existing trees to remain as indicated on Landscape plan.



Looking South West on Packers Ave.



Looking South East on Scott Lane at existing building to be demolished. Existing wood fence to remain between adjacent property.



**STOP-N-GO**

WEST PACKERS AVENUE  
MILWAUKEE, WISCONSIN

**EXISTING PHOTOS**

12.01.20  
PLAN COMMISSION

**A001**