

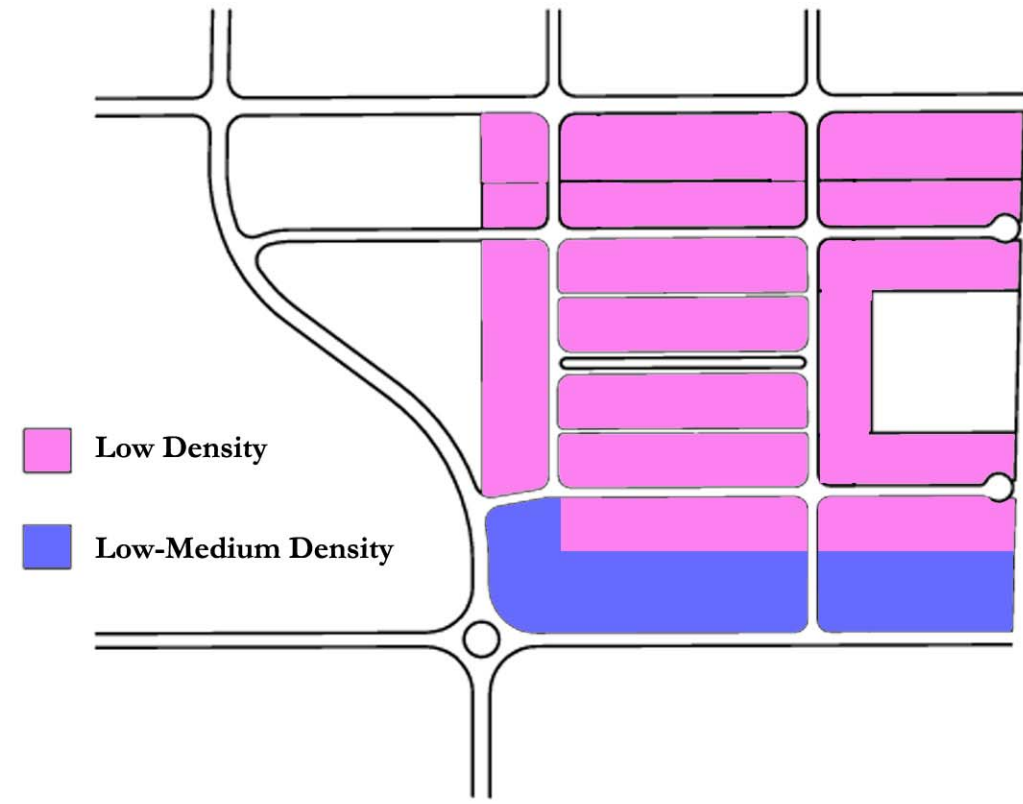
# PLAT OF WOODSTONE






## Madison, Wisconsin

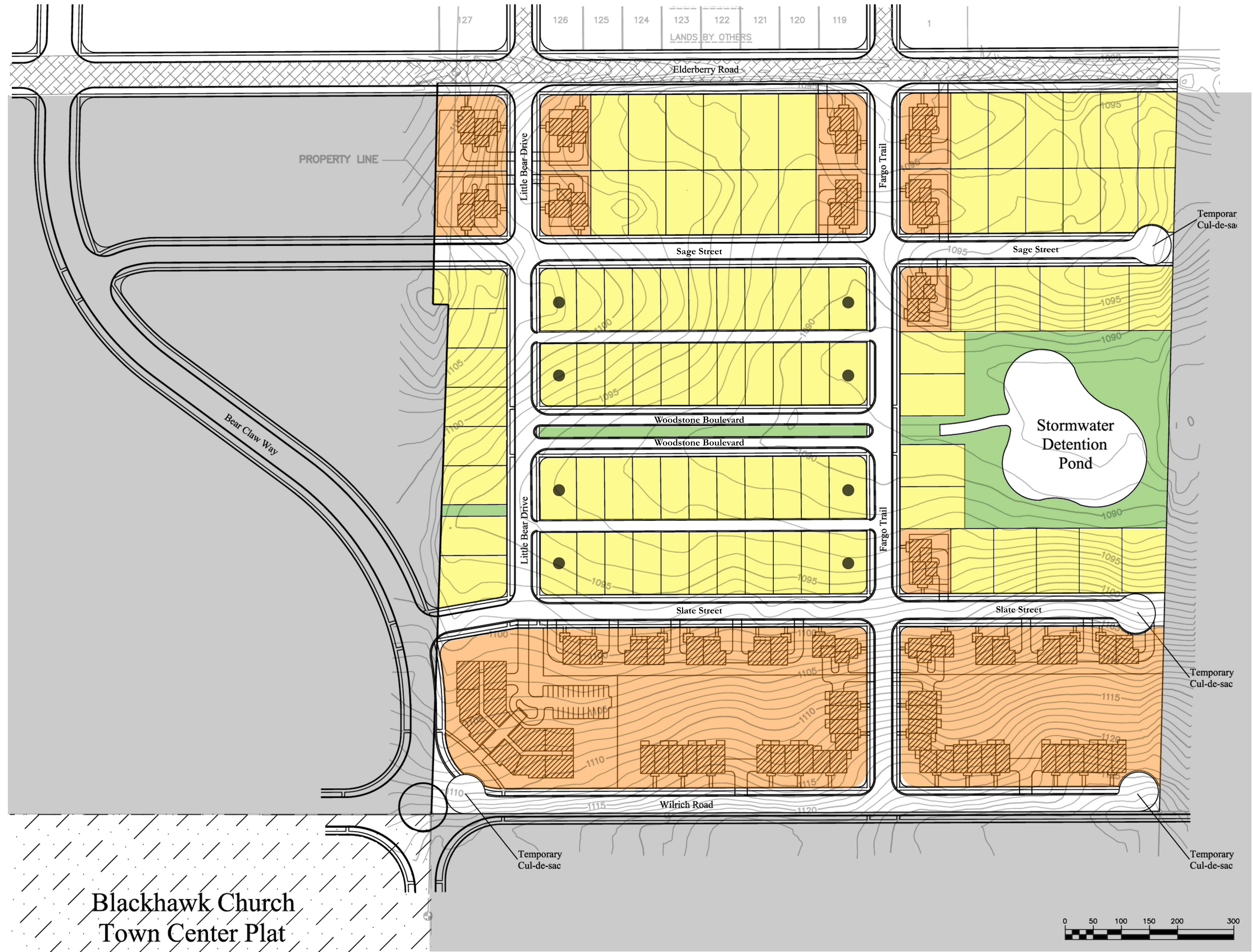
### Density

	LOW		LOW - MEDIUM	
	Gross	Net	Gross	Net
<b>ACTUAL</b>				
Acres	31.46	21.17	7.35	5.65
Units	132	132	61	62
Density	4.20	6.24	8.30	10.97
<b>ALLOWED</b>				
Units	252	169	81	62
Density*	8	8	11	11

\* Based on the maximum density/acre in the Neighborhood Plan



-  Undeveloped Area
-  Existing Infrastructure
-  Proposed Accessory Residential Unit
-  R2T  
Single-Family Residences
-  PUD  
Two-Family Residences  
Multi-Family Apartments  
Town Homes



Blackhawk Church  
Town Center Plat