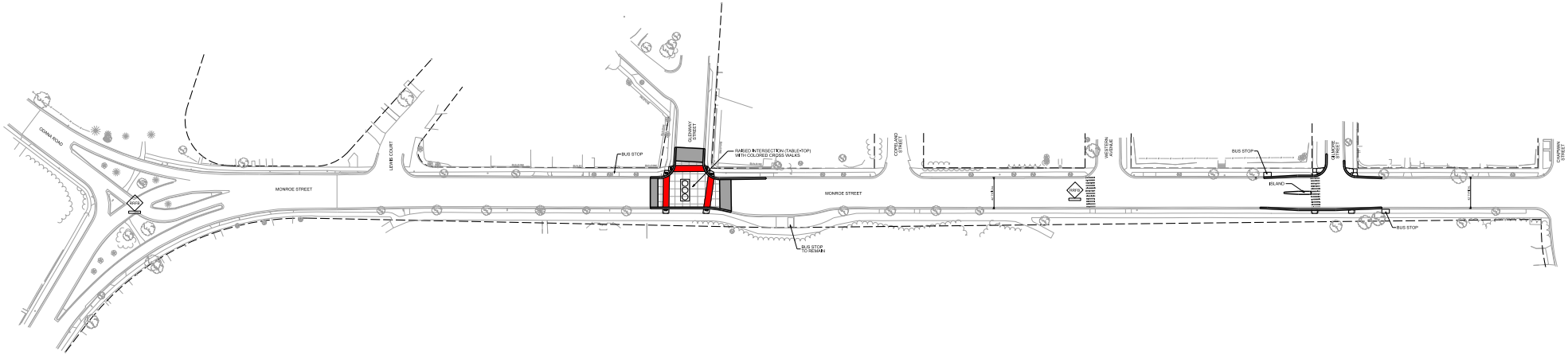
OCANA ROAD
RRFB
MONROE STREET
LEWIS COURT
BUS STOP
GLENWAY STREET
RAISED INTERSECTION (TABLE-TOP) WITH COLORED CROSS WALKS
MONROE STREET
BUS STOP TO REMAIN
COPELAND STREET
RRFB
WESTERN AVENUE
BUS STOP
ISLAND
GILMORE STREET
BUS STOP
CHAPMAN STREET

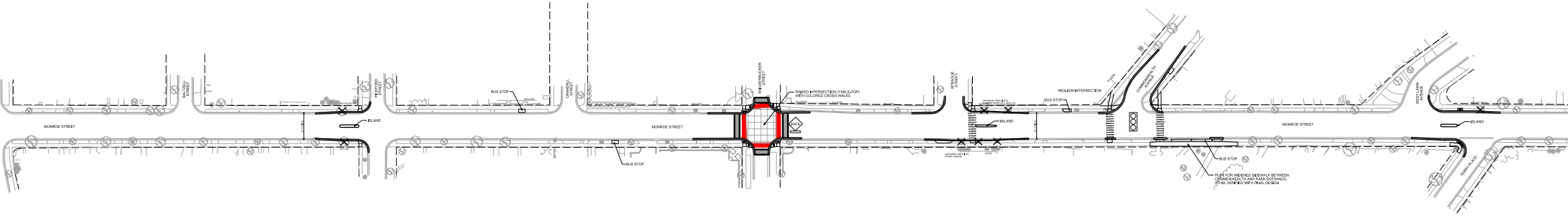
BALTZELL STREET
PICKFORD STREET
MONROE STREET
ISLAND
BUS STOP
CRANDALL STREET
MONROE STREET
BUS STOP
KNICKERBOCKER STREET
RAISED INTERSECTION (TABLE-TOP) WITH COLORED CROSS WALKS
RRFB
SPRAGUE STREET
JAPANESE TREE LILAC
ISLAND
JAPANESE TREE LILAC TRUNK DAMAGE
PEARS
BUS STOP
REALIGN INTERSECTION
COMMONWEALTH AVENUE
MONROE STREET
BUS STOP
PLAN FOR WIDENED SIDEWALK BETWEEN COMMENWEALTH AND PARK ENTRANCE. TO BE VERIFIED WITH FINAL DESIGN
WEST LAWN AVENUE
ISLAND
TERRY PLACE

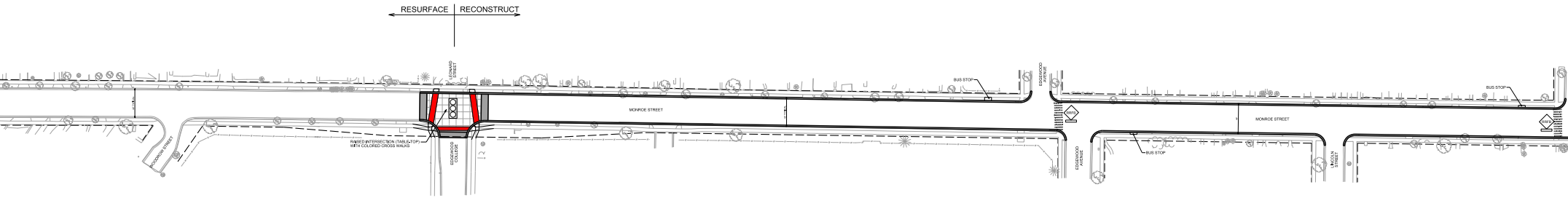
RESURFACE
RECONSTRUCT
LEONARD STREET
WOODROW STREET
RAISED INTERSECTION (TABLE-TOP) WITH COLORED CROSS WALKS
EDGEWOOD COLLEGE
MONROE STREET
BUS STOP
EDGEWOOD AVENUE
RRFB
EDGEWOOD AVENUE
MONROE STREET
BUS STOP
LINCOLN STREET
BUS STOP
RRFB

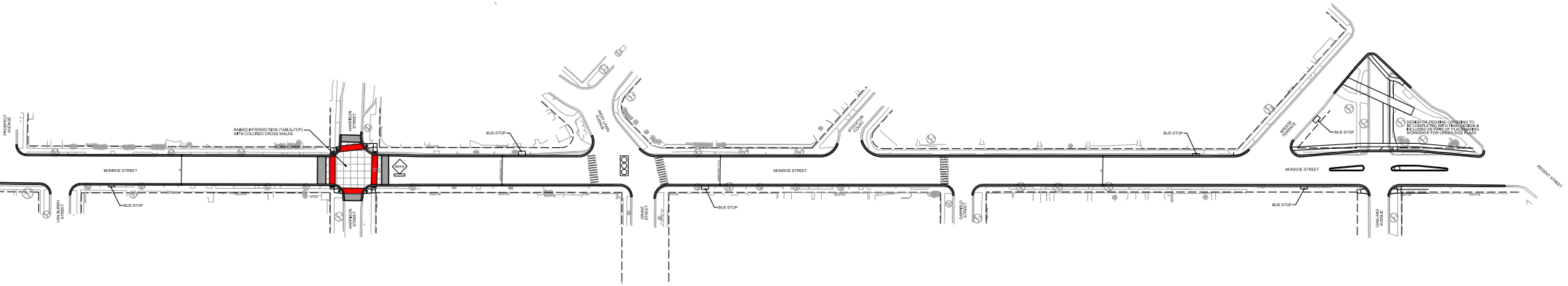
PROSPECT AVENUE
RAISED INTERSECTION (TABLE-TOP) WITH COLORED CROSS WALKS
HARRISON STREET
MONROE STREET
RRFB
VAN BUREN STREET
BUS STOP
HARRISON STREET
BUS STOP
WEST LAWN AVENUE
GRANT STREET
BUS STOP
MONROE STREET
STOCKTON COURT
GARFIELD STREET
BUS STOP
BREESE TERRACE
BUS STOP
DESIGN OF PED/BIKE CROSSING TO BE COMPLETED WITH FINAL DESIGN & INCLUDED AS PART OF PLACEMAKING WORKSHOP FOR CRAZYLEGS PLAZA
MONROE STREET
BUS STOP
OAKLAND AVENUE
REGENT STREET