

Lake Wingra

Open Field

Lagoon



**A**

One Way Traffic,  
Shared Bike Lane - Eastbound  
Separated Bike Lane - Westbound

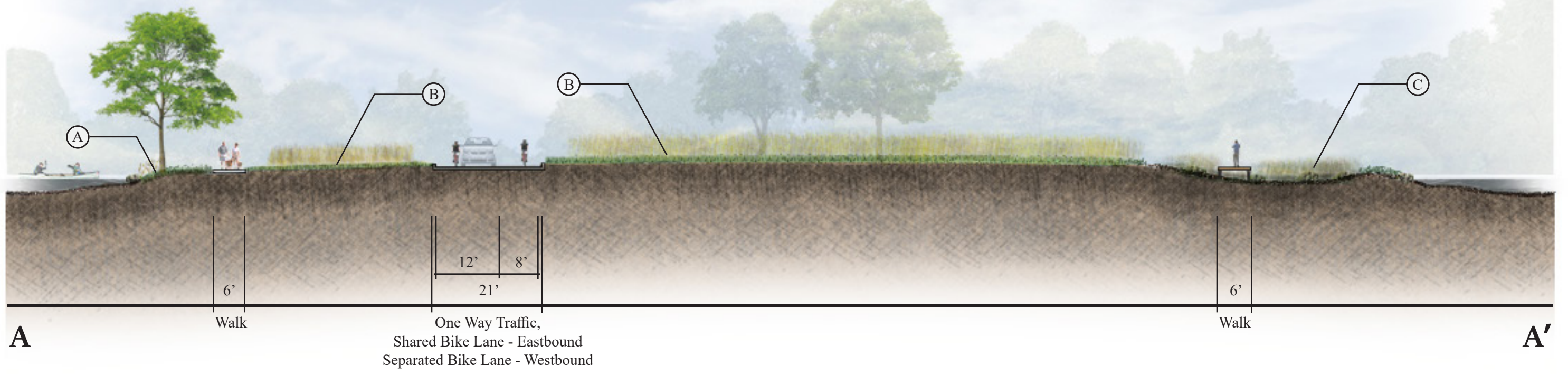
**A'**

VILAS PARK DRIVE EXISTING CROSS-SECTION - WEST BOUND

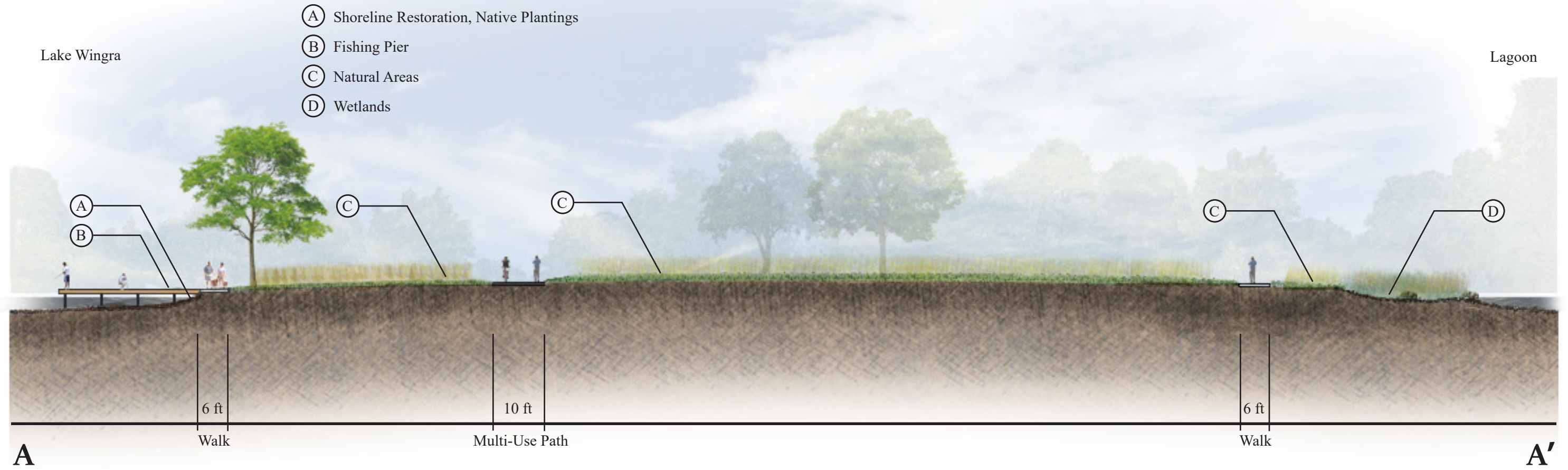
Lake Wingra

Lagoon

- Ⓐ Shoreline Restoration, Native Plantings
- Ⓑ Natural Areas
- Ⓒ Wetlands



VILAS PARK DRIVE CONCEPT A CROSS-SECTION - WEST BOUND



VILAS PARK DRIVE CONCEPT B CROSS-SECTION - WEST BOUND

Lake Wingra

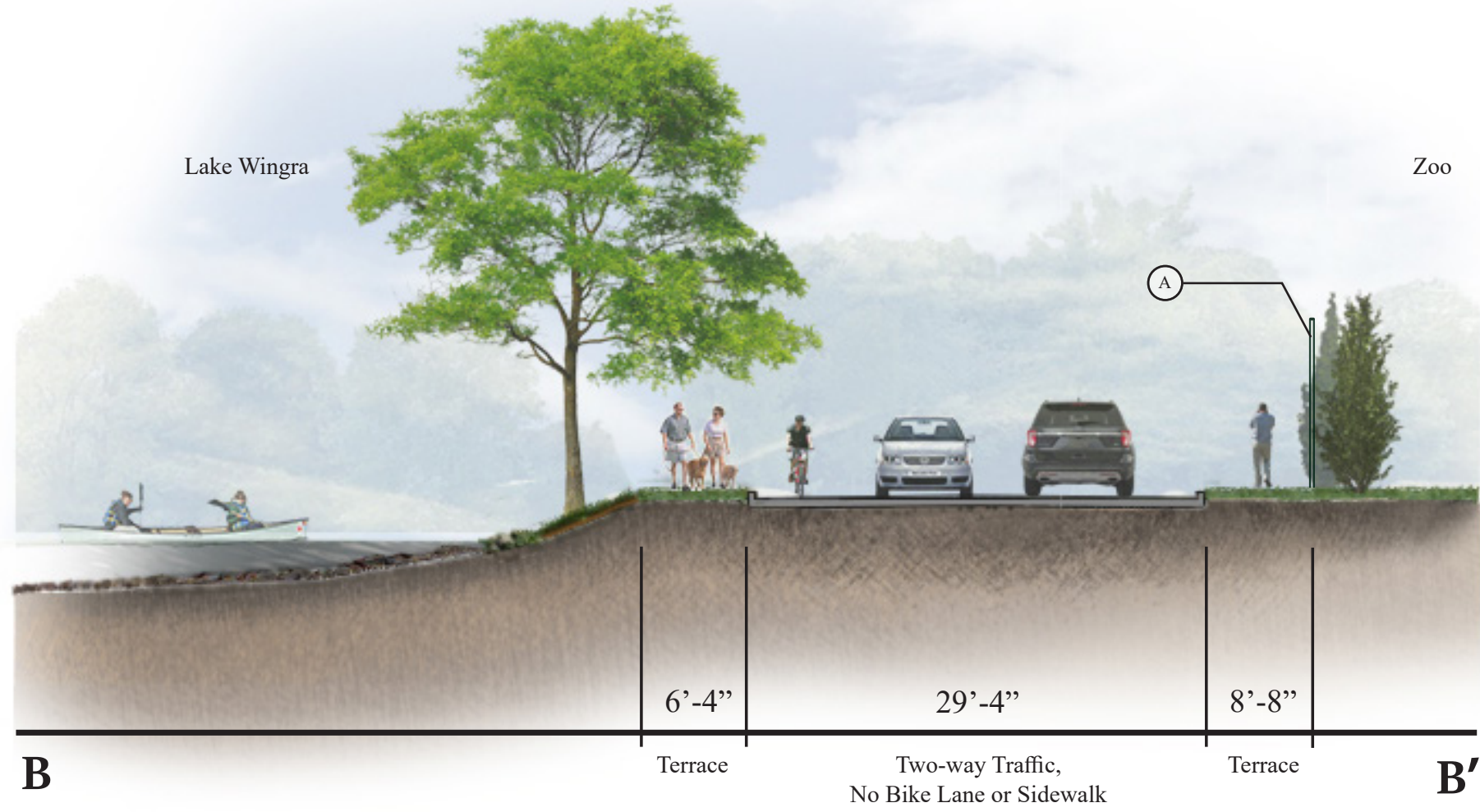
Lagoon

- (A) Shoreline Restoration, Native Plantings
- (B) Overlook
- (C) Unprogrammed Open Space
- (D) Natural Area
- (E) Wetlands



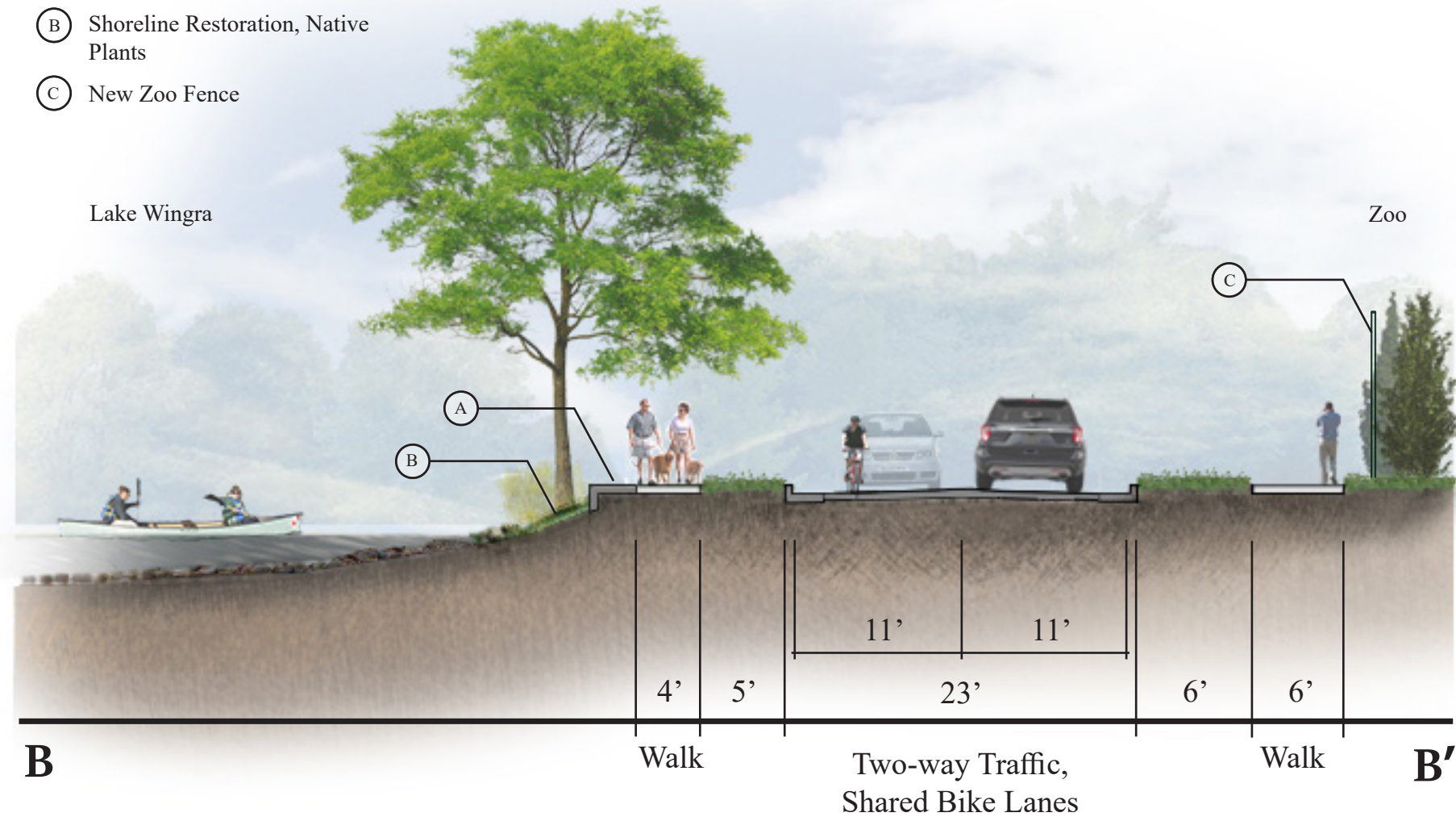
VILAS PARK DRIVE CONCEPT C CROSS-SECTION - WEST BOUND

Ⓐ Zoo Fence



VILAS PARK DRIVE EXISTING CROSS-SECTION - EAST BOUND

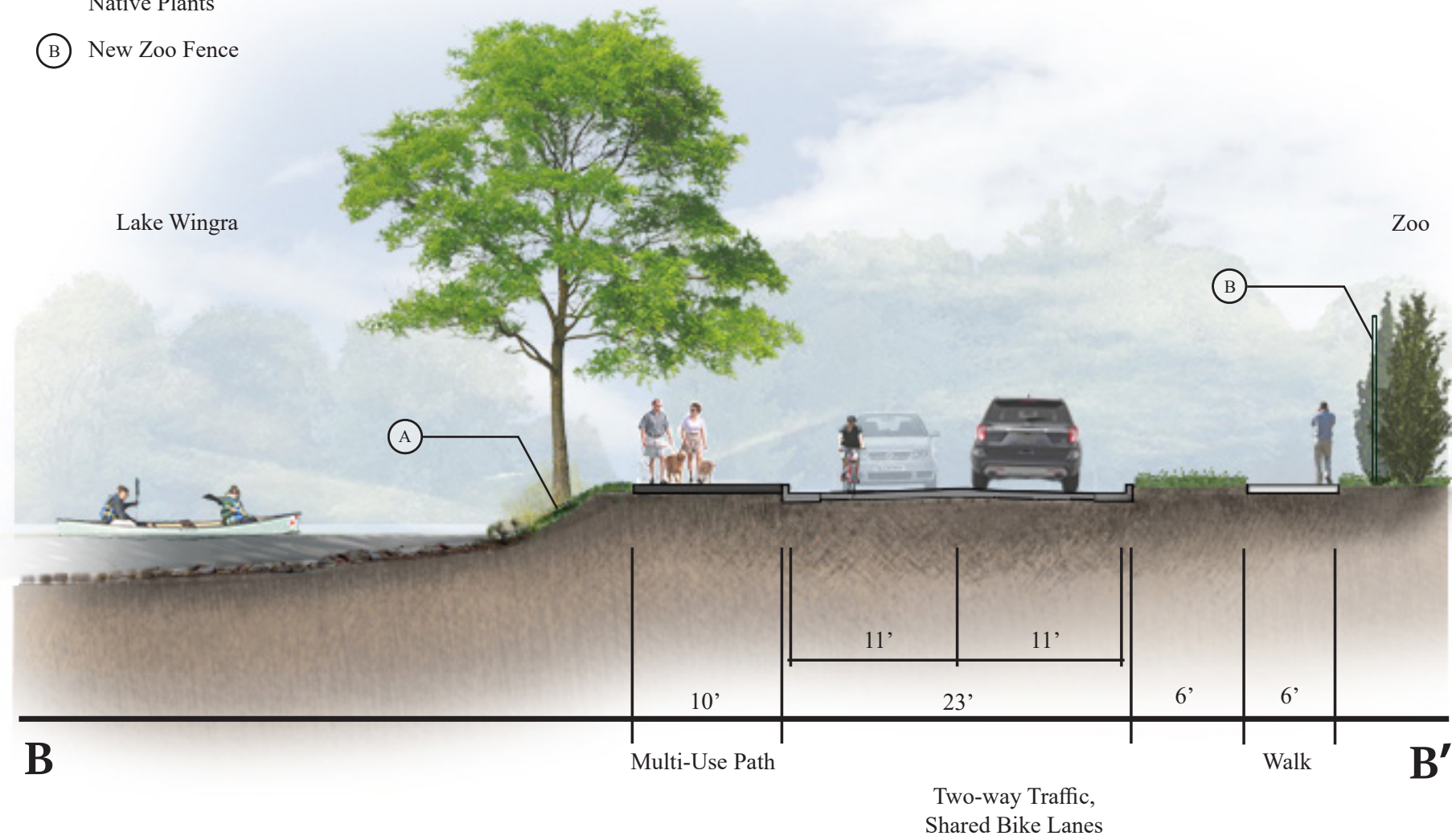
- Ⓐ Retaining Wall
- Ⓑ Shoreline Restoration, Native Plants
- Ⓒ New Zoo Fence



VILAS PARK DRIVE CONCEPT A CROSS-SECTION - EAST BOUND

Ⓐ Shoreline Restoration,  
Native Plants

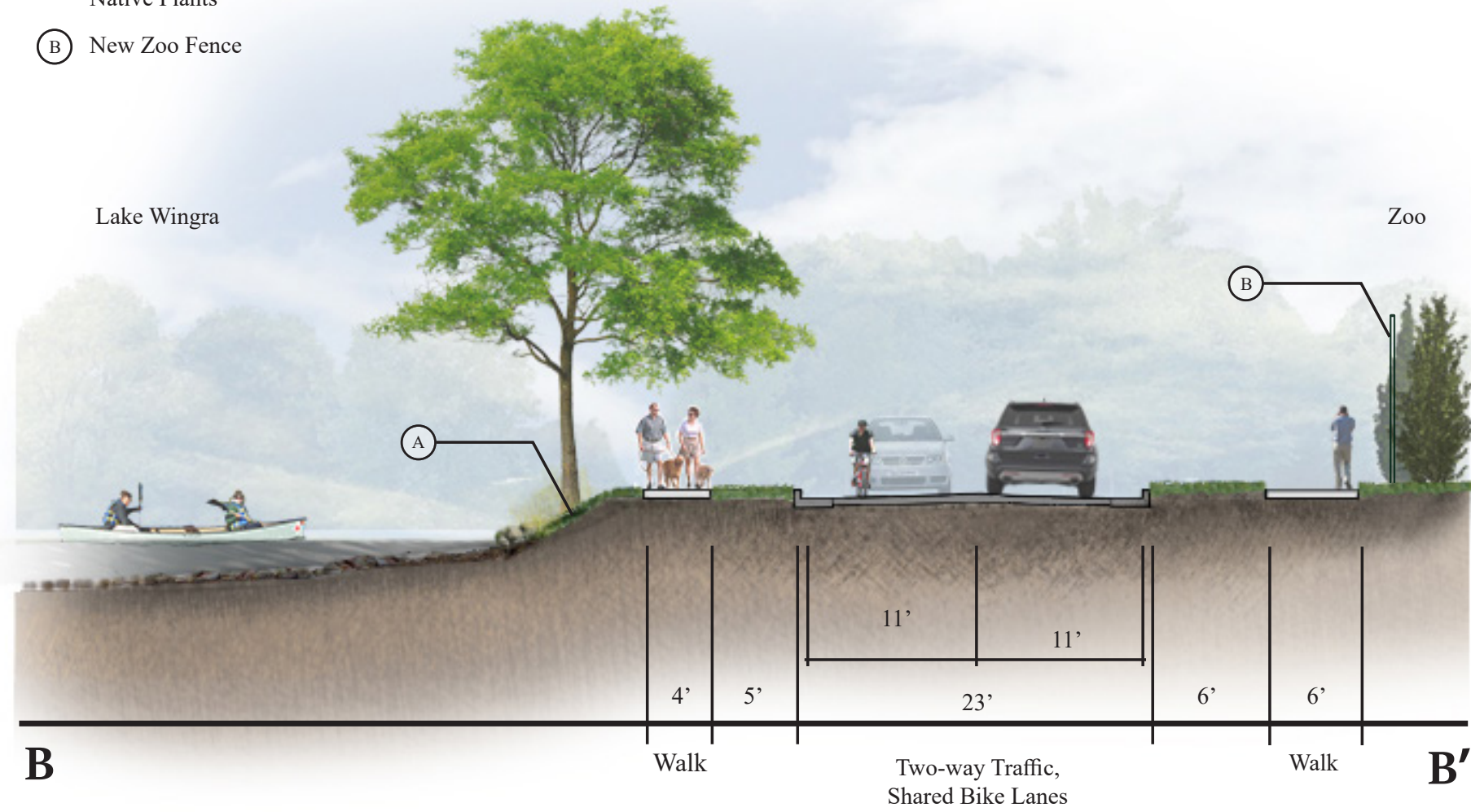
Ⓑ New Zoo Fence



VILAS PARK DRIVE CONCEPT B CROSS-SECTION - EAST BOUND

(A) Shoreline Restoration,  
Native Plants

(B) New Zoo Fence



VILAS PARK DRIVE CONCEPT C CROSS-SECTION - EAST BOUND