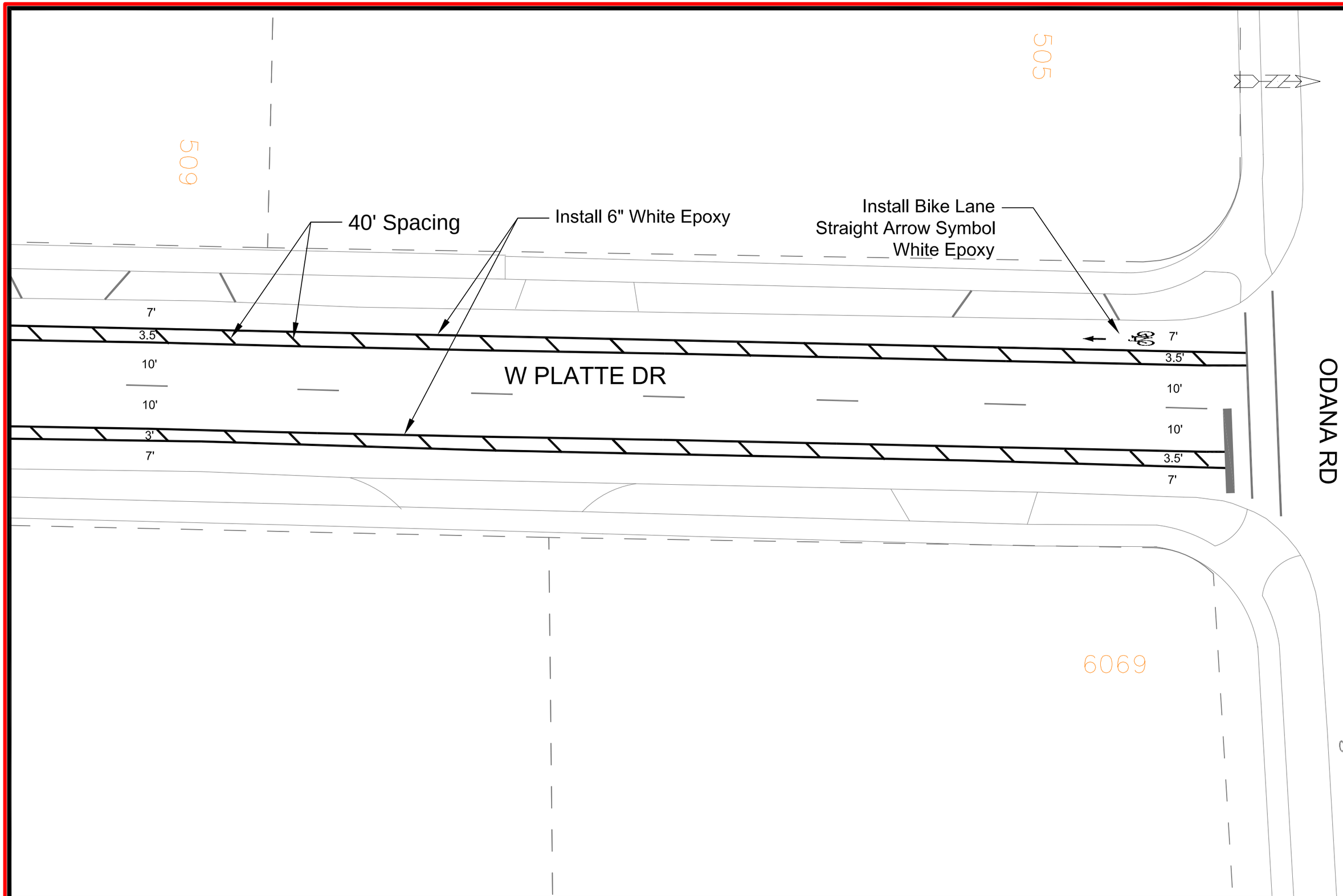

MARK	REVISION	DATE	BY
---	---	---	---

Designed By: CLP | Date: 8/28/25 | Scale: 1:20 | PM-1

MADISON, WI

CONTRACT NO: ---

MARKING PLAN

GRAND CANYON DR AND W PLATTE DR BIKE LANES

M:\DESIGN\Traffic\InLuke\Safe Streets Bike Markings\Grand-Canyon-W-Platte-Bike-Lanes.dwg

---

PM-1

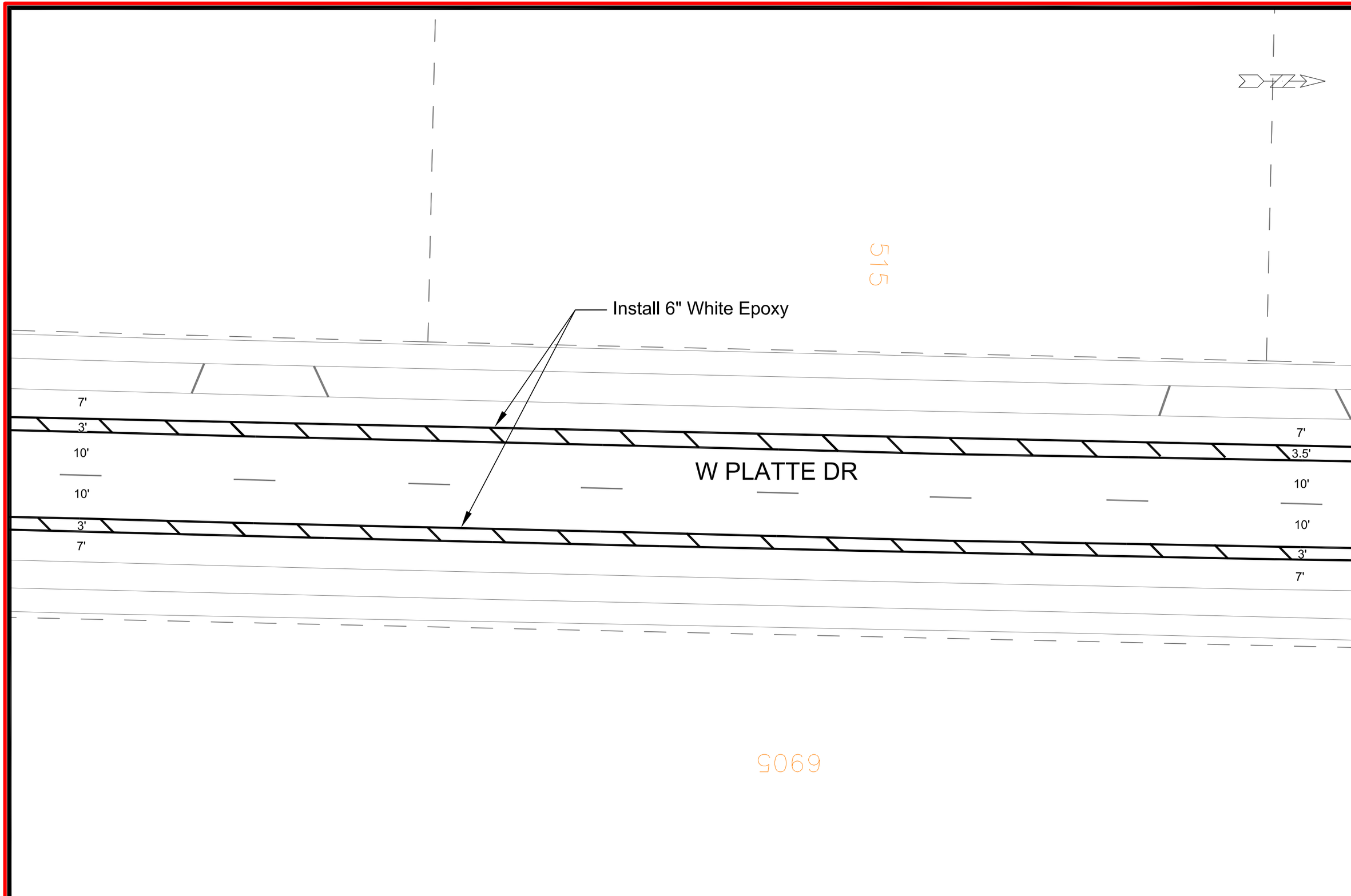

MARK	REVISION	DATE	BY
---	---	---	---
---	---	---	---
---	---	---	---
---	---	---	---
---	---	---	---

Designed By: CLP | Date: 8/28/25 | Scale: 1:20 | PM-2

MARKING PLAN

GRAND CANYON DR AND W PLATTE DR BIKE LANES

M:\DESIGN\Traffic\InLuke\Safe Streets Bike Markings\Grand-Canyon-W-Platte-Bike-Lanes.dwg

MADISON, WI

CONTRACT NO: ---

PM-2

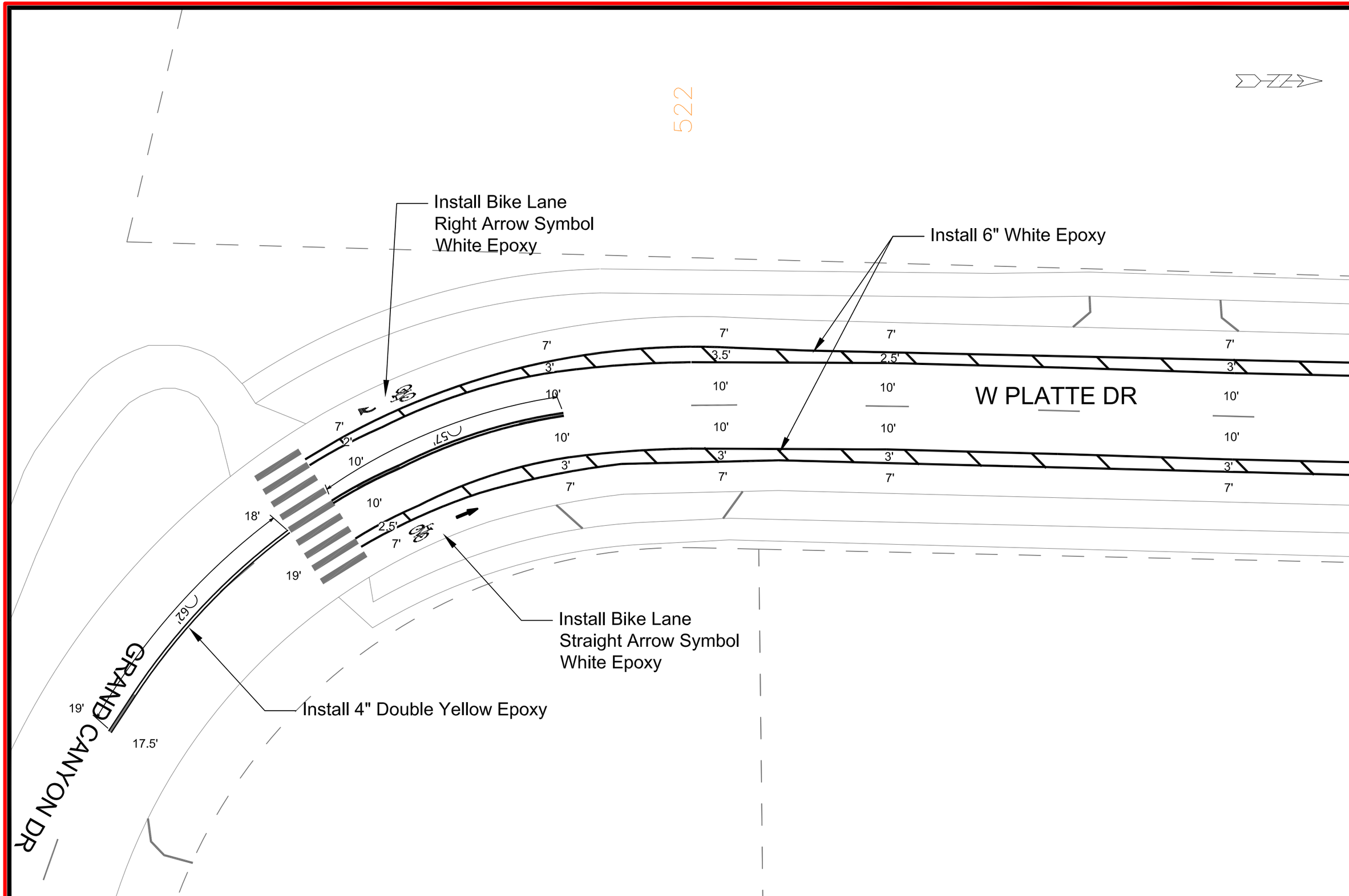

MARK	REVISION	DATE	BY
---	---	---	---

Designed By: CLP | Date: 8/28/25 | Scale: 1:20 | PM-3

MADISON, WI

CONTRACT NO: ---

MARKING PLAN

GRAND CANYON DR AND W PLATTE DR BIKE LANES

M:\DESIGN\Traffic\InLuke\Safe Streets Bike Markings\Grand-Canyon-W-Platte-Bike-Lanes.dwg

---

PM-3

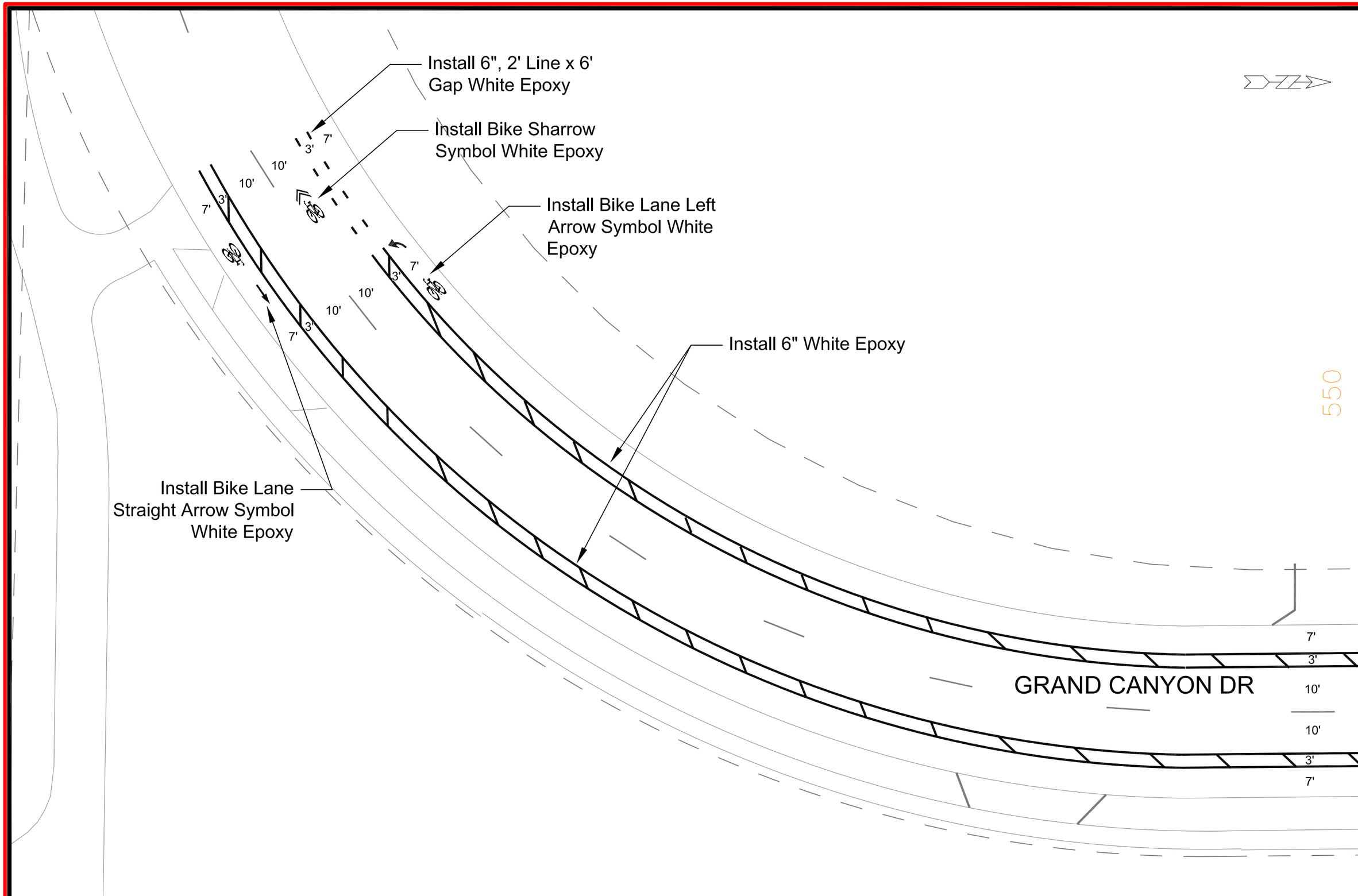

MARK	REVISION	DATE	BY
---	---	---	---
---	---	---	---
---	---	---	---
---	---	---	---
---	---	---	---

Designed By: CLP | Date: 8/28/25 | Scale: 1:20 | PM-4

MADISON, WI

CONTRACT NO: ---

MARKING PLAN

GRAND CANYON DR AND W PLATTE DR BIKE LANES

M:\DESIGN\Traffic\tnLuke\Safe Streets Bike Markings\Grand-Canyon-W-Platte-Bike-Lanes.dwg

---

PM-4

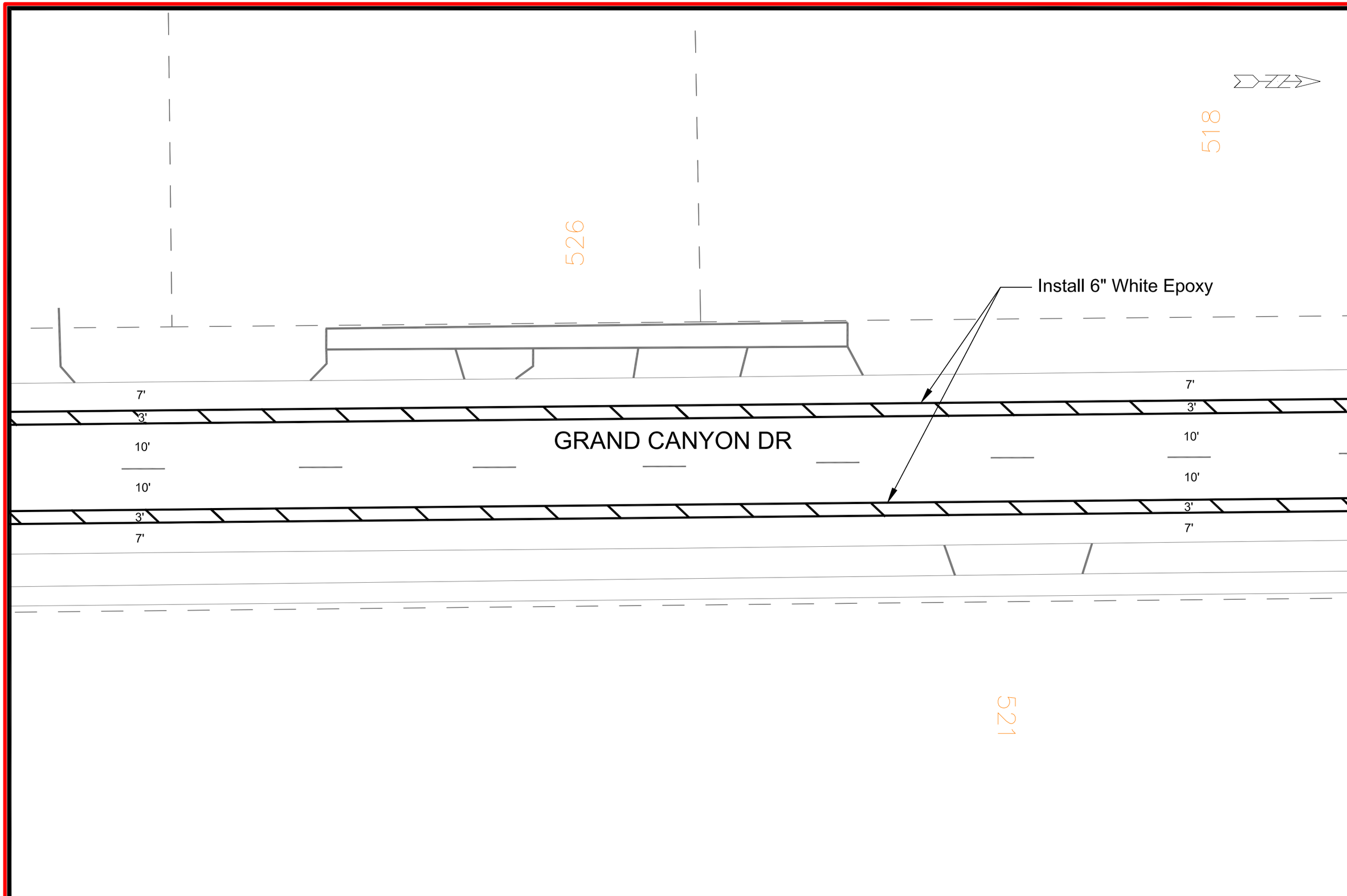

MARK	REVISION	DATE	BY
---	---	---	---
---	---	---	---
---	---	---	---
---	---	---	---
---	---	---	---

Designed By: CLP | Date: 8/28/25 | Scale: 1:20 | PM-5

MADISON, WI

CONTRACT NO: ---

MARKING PLAN

GRAND CANYON DR AND W PLATTE DR BIKE LANES

M:\DESIGN\Traffic\InLuke\Safe Streets Bike Markings\Grand-Canyon-W-Platte-Bike-Lanes.dwg

---

PM-5

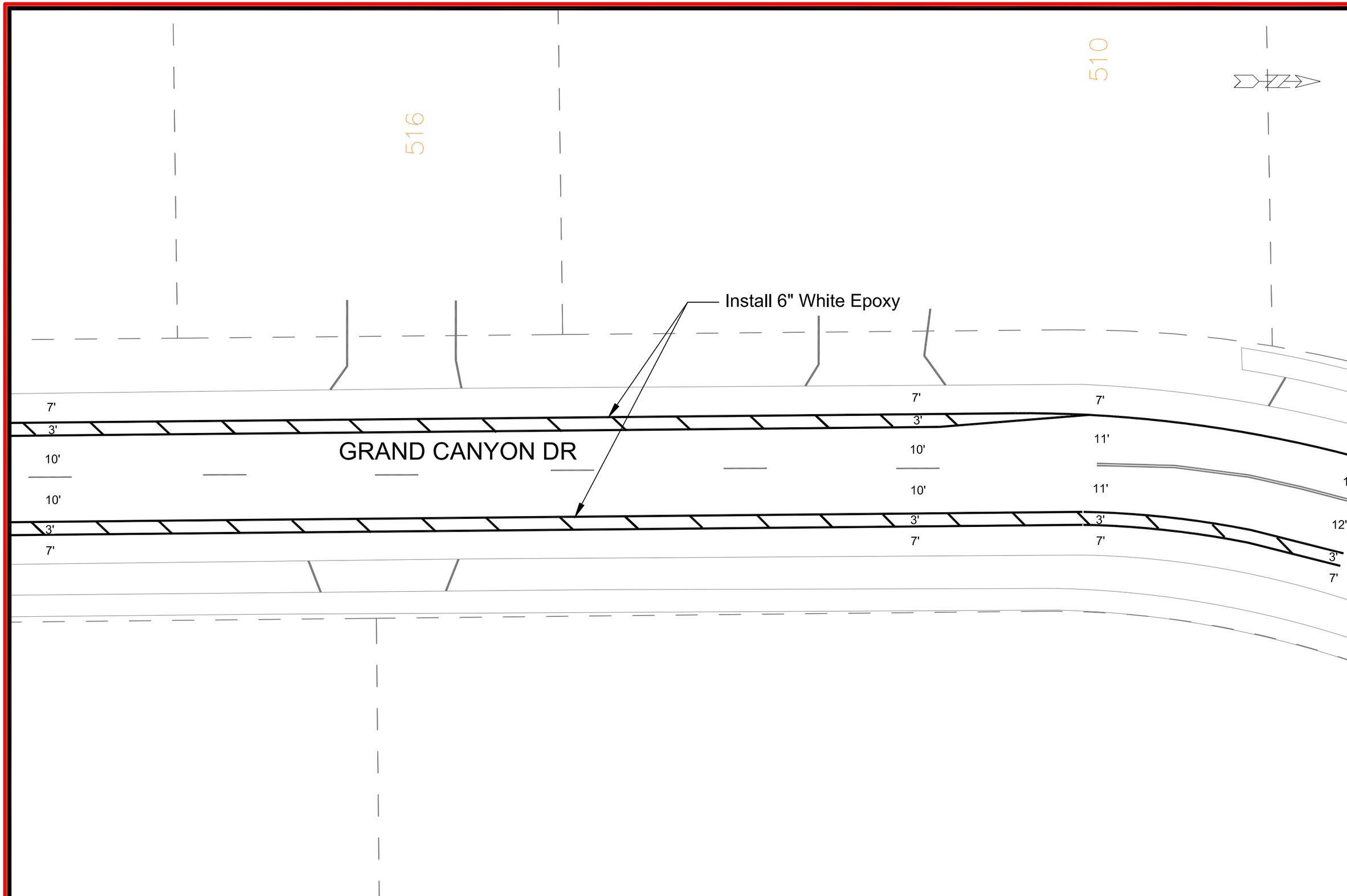

MARK	REVISION	DATE	BY
---	---	---	---
---	---	---	---
---	---	---	---
---	---	---	---

Designed By: CLP | Date: 8/28/25 | Scale: 1:20 | PM-6

MADISON, WI

CONTRACT NO: ---

MARKING PLAN

GRAND CANYON DR AND W PLATTE DR BIKE LANES

M:\DESIGN\Traffic\InLuke\Safe Streets Bike Markings\Grand-Canyon-W-Platte-Bike-Lanes.dwg

---

PM-6

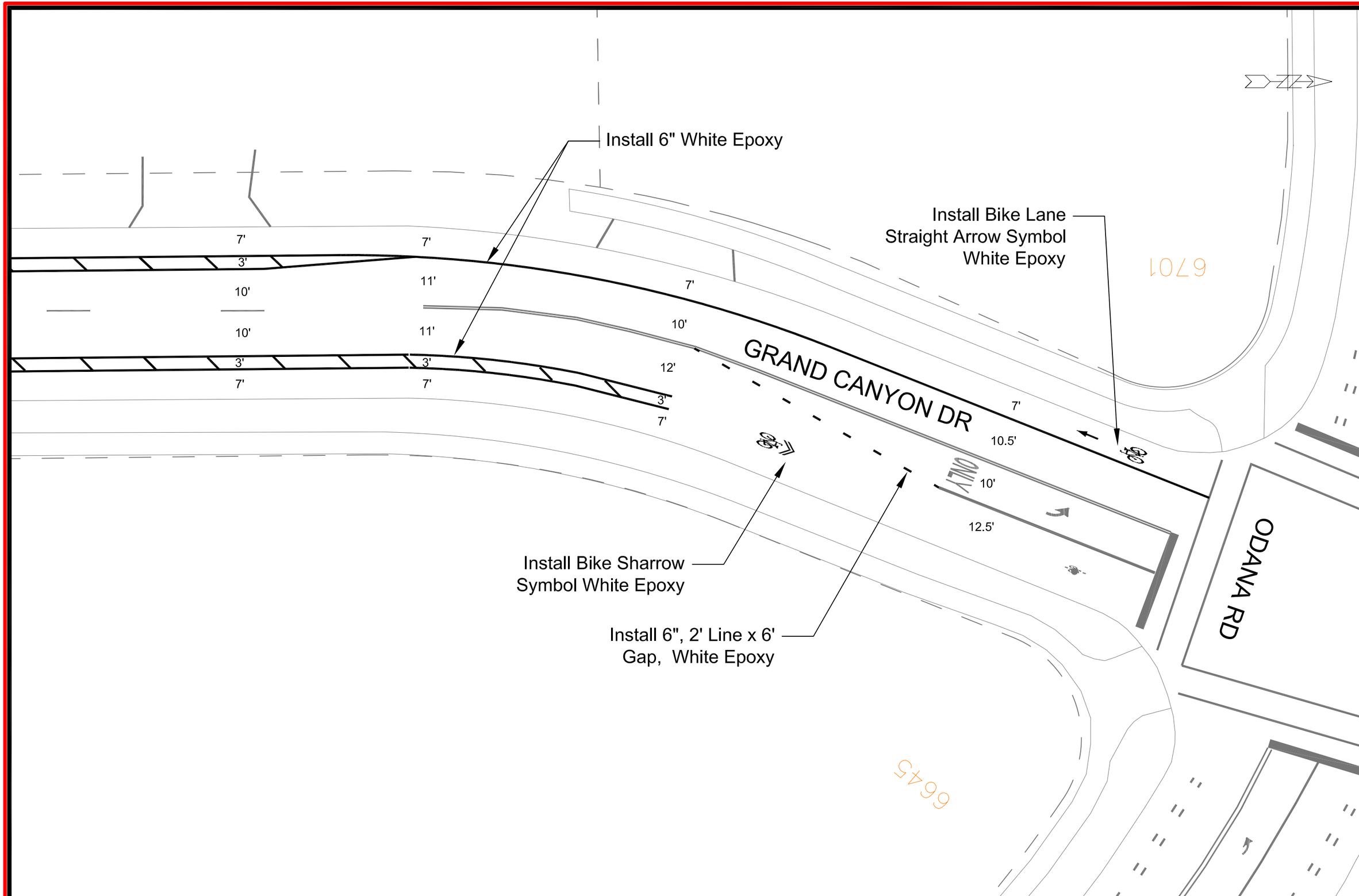

MARK	REVISION	DATE	BY
---	---	---	---
---	---	---	---
---	---	---	---
---	---	---	---
---	---	---	---

Designed By: CLP | Date: 8/28/25 | Scale: 1:20 | PM-7

MADISON, WI

CONTRACT NO: ---

MARKING PLAN

GRAND CANYON DR AND W PLATTE DR BIKE LANES

M:\DESIGN\Traffic\tnLuke\Safe Streets Bike Markings\Grand-Canyon-W-Platte-Bike-Lanes.dwg

---

PM-7

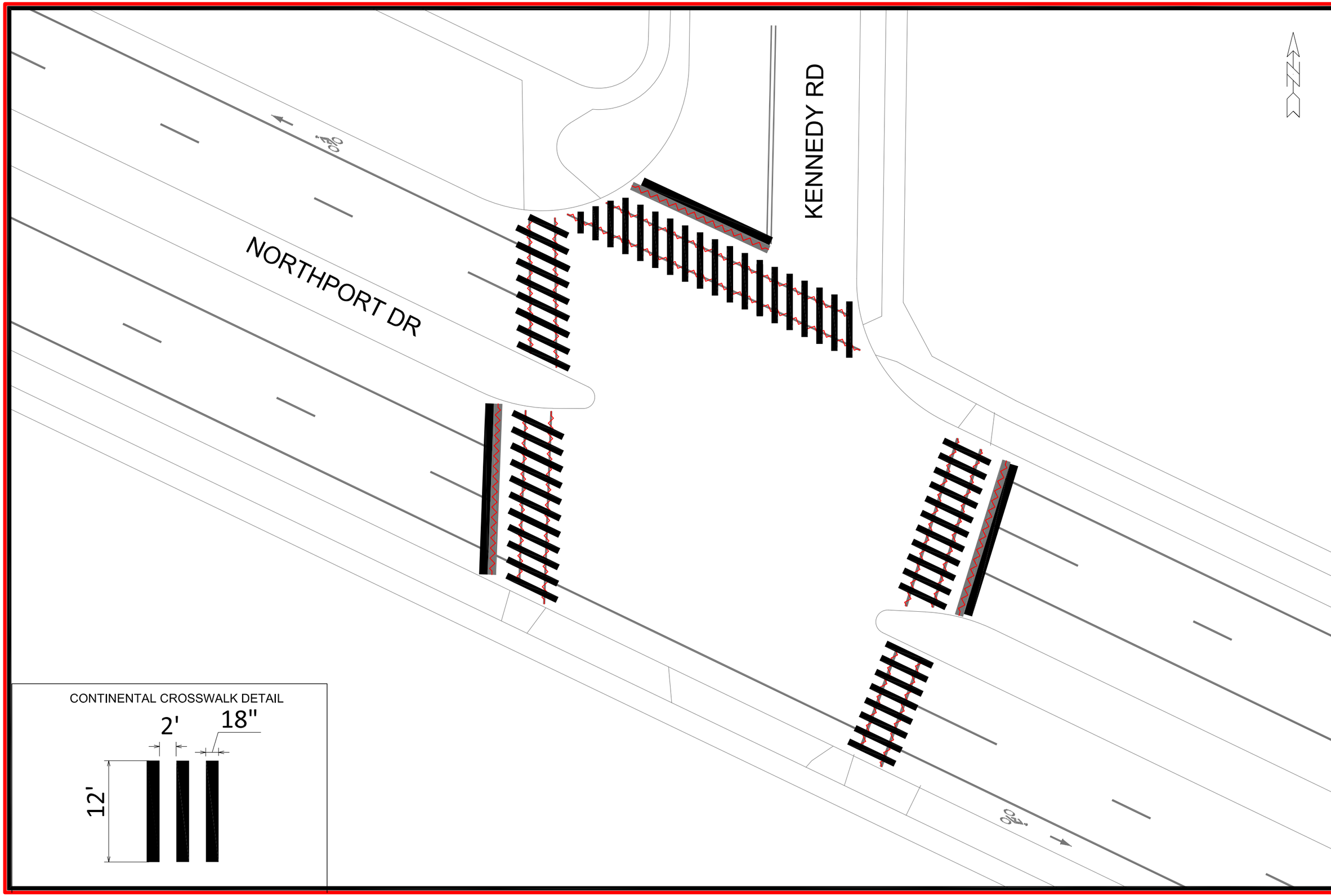

MARK	REVISION	DATE	BY
---	---	---	---
---	---	---	---
---	---	---	---
---	---	---	---
---	---	---	---

Designed By: CLP | Date: 01/29/2025 | Scale: 1:20

NORTHPORT AND KENNEDY MARKING PLAN

SAFE STREETS MADISON 2026

M:\DESIGN\Traffic\tnLuke\Safe Streets Bike Markings\Northport_Kennedy_Continental Crosswalks.dwg

MADISON, WI

CONTRACT NO: ---

PM-1

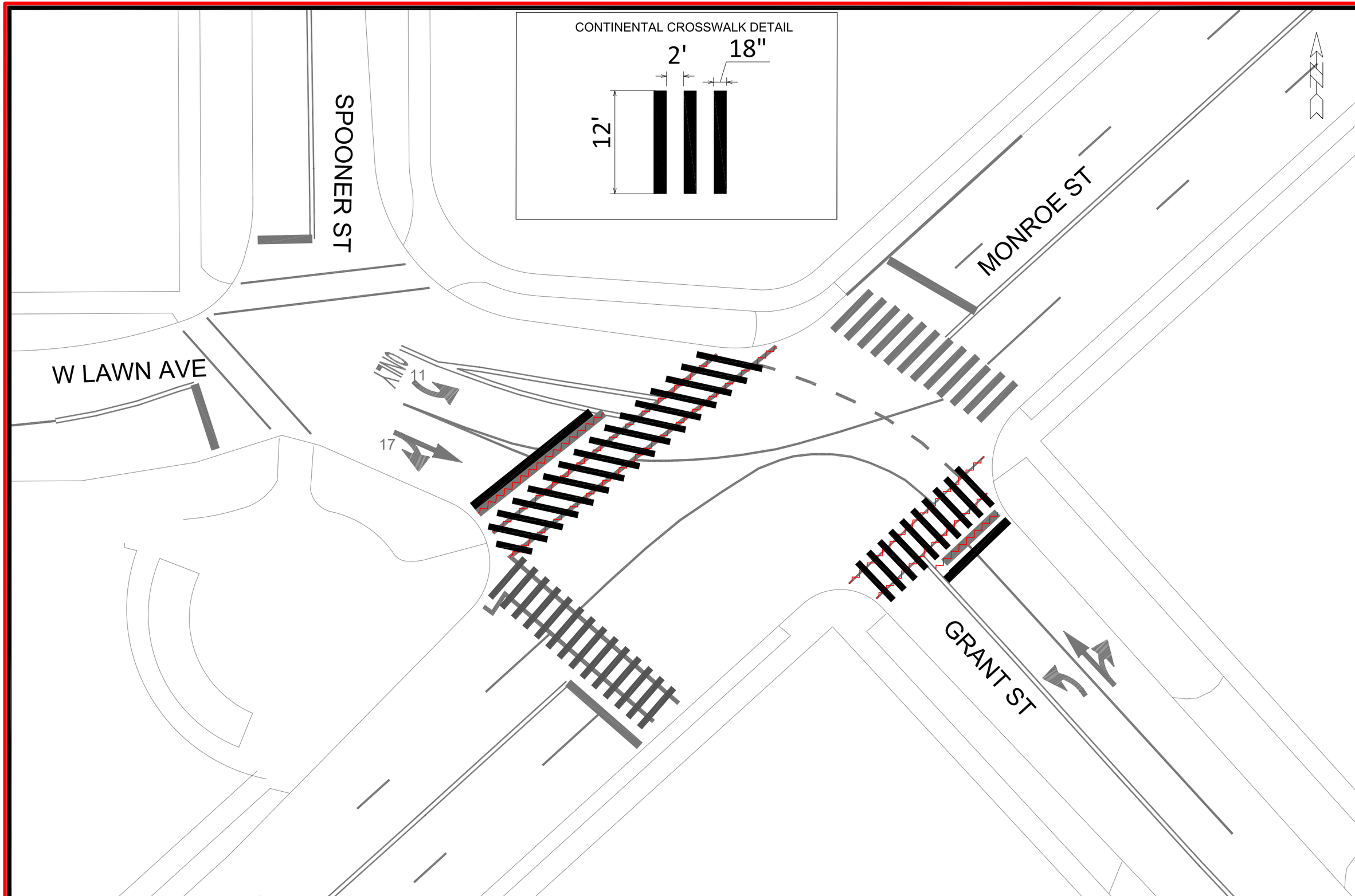

MARK	REVISION	DATE	BY
---	---	---	---
---	---	---	---
---	---	---	---
---	---	---	---
---	---	---	---

Designed By: CLP | Date: 01/29/2025 | Scale: 1:20 | PM-1

MADISON, WI

CONTRACT NO: ---

MONROE ST AND GRANT ST MARKING PLAN

SAFE STREETS MADISON 2026

M:\DESIGN\Traffic\nLuke\Safe Streets Bike Markings\Monroe_Grant_Continental Crosswalks.dwg

---

PM-1

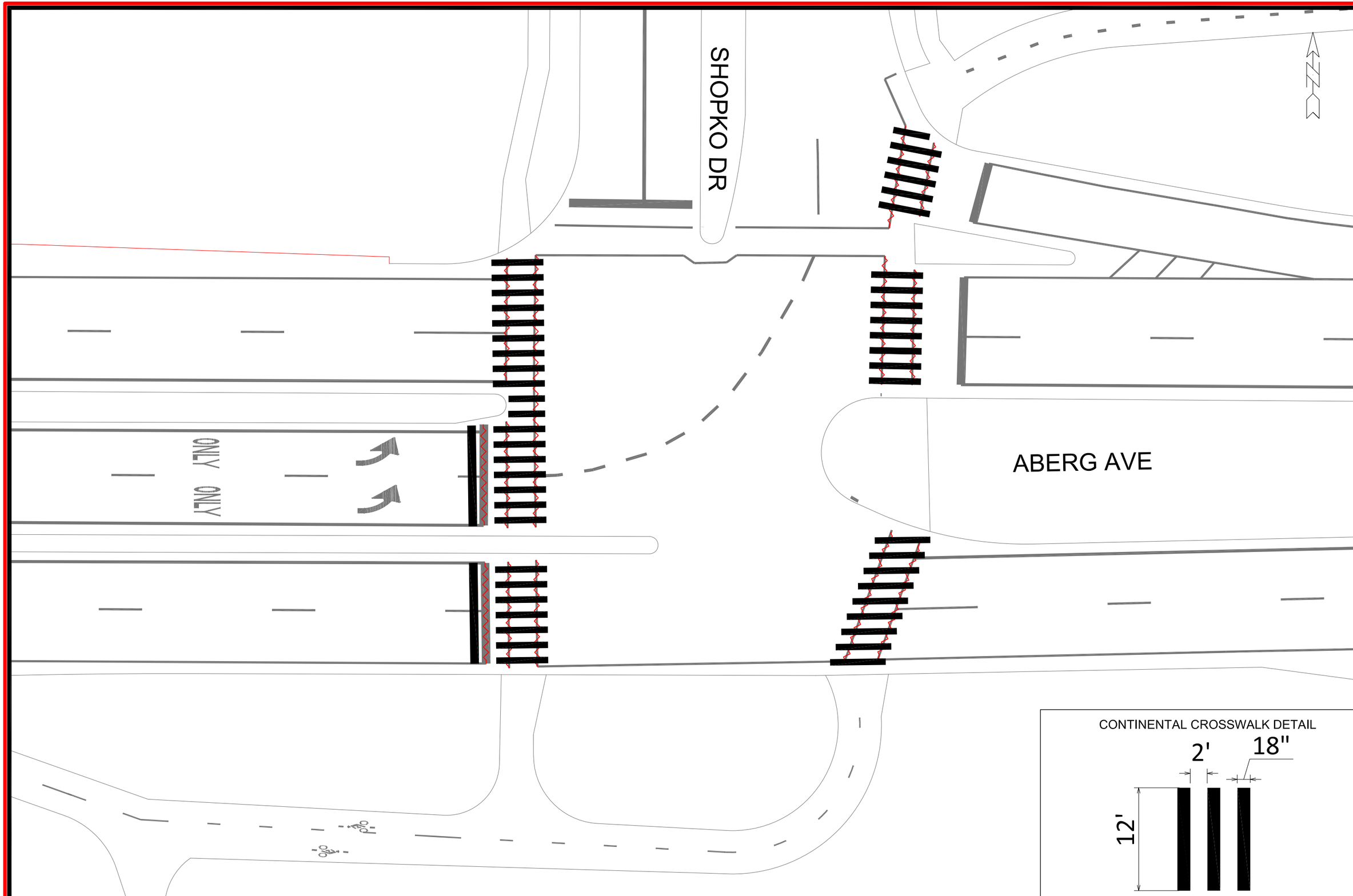

MARK	REVISION	DATE	BY
---	---	---	---
---	---	---	---
---	---	---	---
---	---	---	---
---	---	---	---

Designed By: CLP | Date: 01/29/2025 | Scale: 1:20 | PM-1

MADISON, WI

CONTRACT NO: ---

ABERG AVE AND SHOPKO DR MARKING PLAN

SAFE STREETS MADISON 2026

M:\DESIGN\Traffic\nLuke\Safe Streets Bike Markings\Aberg_Shopko_Continental Crosswalks.dwg

---

PM-1

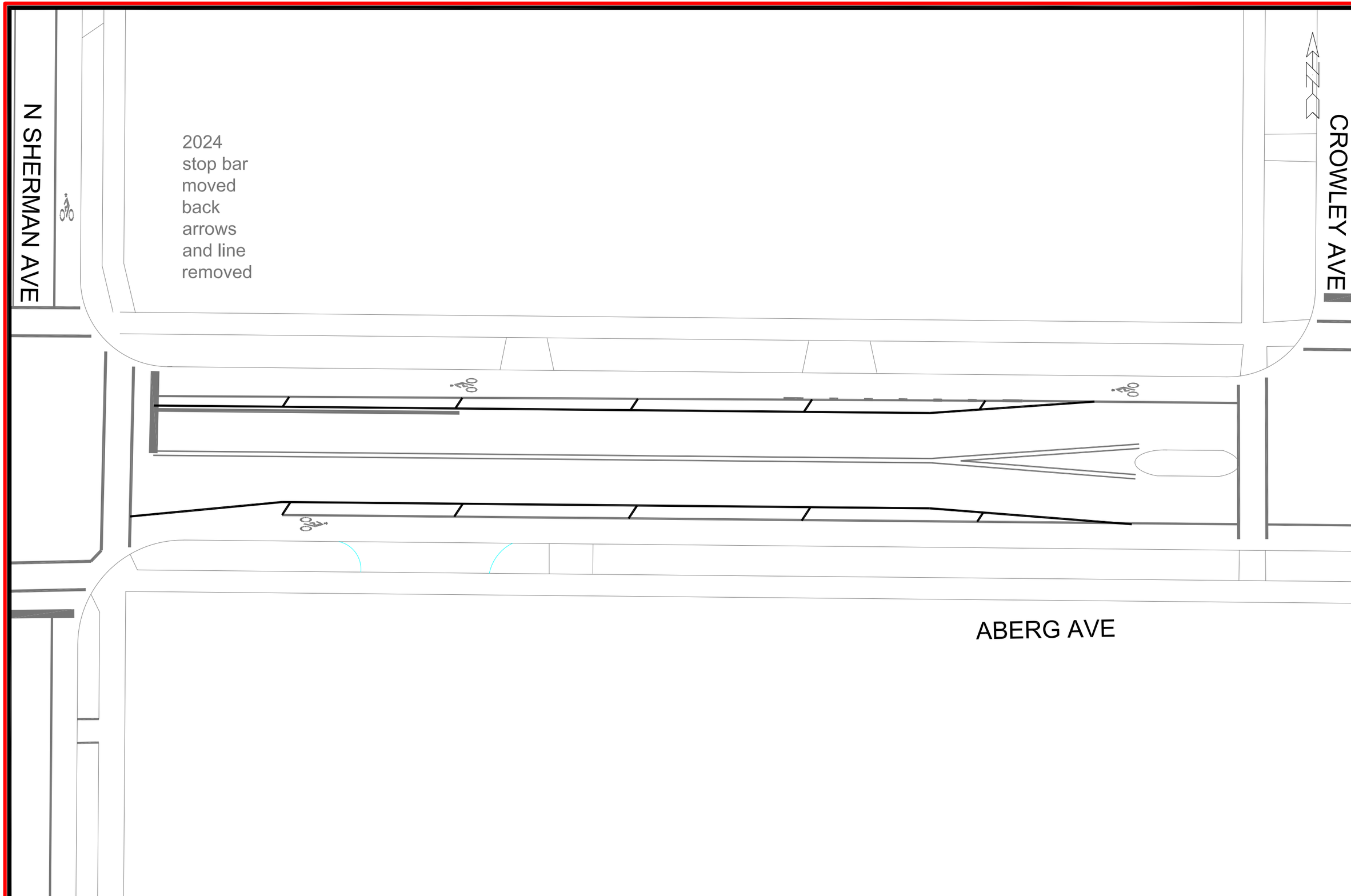

MARK	REVISION	DATE	BY
---	---	---	---
---	---	---	---
---	---	---	---
---	---	---	---
---	---	---	---

Designed By: CLP | Date: 01/29/2025 | Scale: 1:20 | PM-1

ABERG AVE - SHERMAN TO PACKERS MARKING PLAN

SAFE STREETS MADISON 2026

M:\DESIGN\TrafficInLuke\Safe Streets Bike Markings\Aberg_Packers to Sherman_Bike Lanes.dwg

MADISON, WI

CONTRACT NO: ---

PM-1

MARK	REVISION	DATE	BY
---	---	---	---
---	---	---	---
---	---	---	---
---	---	---	---
---	---	---	---
---	---	---	---

Designed By: CLP | Date: 01/29/2025 | Scale: 1:20 | PM-2

ABERG AVE - SHERMAN TO PACKERS MARKING PLAN

SAFE STREETS MADISON 2026

M:\DESIGN\Traffic\InLuke\Safe Streets Bike Markings\Aberg_Packers to Sherman_Bike Lanes.dwg

MADISON, WI

CONTRACT NO: ---

PM-2

MARK	REVISION	DATE	BY
---	---	---	---
---	---	---	---
---	---	---	---
---	---	---	---
---	---	---	---
---	---	---	---

Designed By: CLP | Date: 01/29/2025 | Scale: 1:20 | PM-3

MADISON, WI

CONTRACT NO: ---

ABERG AVE - SHERMAN TO PACKERS MARKING PLAN

SAFE STREETS MADISON 2026

M:\DESIGN\Traffic\InLuke\Safe Streets Bike Markings\Aberg_Packers to Sherman_Bike Lanes.dwg

---

PM-3

MARK	REVISION	DATE	BY
---	---	---	---
---	---	---	---
---	---	---	---
---	---	---	---
---	---	---	---

Designed By: CLP | Date: 01/29/2025 | Scale: 1:20 | PM-4

MADISON, WI

CONTRACT NO: ---

ABERG AVE - SHERMAN TO PACKERS MARKING PLAN

SAFE STREETS MADISON 2026

M:\DESIGN\Traffic\InLuke\Safe Streets Bike Markings\Aberg_Packers to Sherman_Bike Lanes.dwg

---

PM-4

MARK	REVISION	DATE	BY
---	---	---	---
---	---	---	---
---	---	---	---
---	---	---	---
---	---	---	---

Designed By: CLP | Date: 01/29/2025 | Scale: 1:20 | PM-5

MADISON, WI

CONTRACT NO: ---

ABERG AVE - SHERMAN TO PACKERS MARKING PLAN

SAFE STREETS MADISON 2026

M:\DESIGN\Traffic\nLuke\Safe Streets Bike Markings\Aberg_Packers to Sherman_Bike Lanes.dwg

---

PM-5

MARK	REVISION	DATE	BY
---	---	---	---
---	---	---	---
---	---	---	---
---	---	---	---
---	---	---	---

Designed By: CLP | Date: 01/29/2025 | Scale: 1:20 | PM-6

ABERG AVE - SHERMAN TO PACKERS MARKING PLAN

SAFE STREETS MADISON 2026

M:\DESIGN\TrafficInLuke\Safe Streets Bike Markings\Aberg_Packers to Sherman_Bike Lanes.dwg

MADISON, WI

CONTRACT NO: ---

PM-6

MARK	REVISION	DATE	BY
---	---	---	---
---	---	---	---
---	---	---	---
---	---	---	---
---	---	---	---

Designed By: CLP | Date: 01/29/2025 | Scale: 1:20 | PM-7

ABERG AVE - SHERMAN TO PACKERS MARKING PLAN

SAFE STREETS MADISON 2026

M:\DESIGN\TrafficInLuke\Safe Streets Bike Markings\Aberg_Packers to Sherman_Bike Lanes.dwg

MADISON, WI

CONTRACT NO: ---

PM-7

MARK	REVISION	DATE	BY
---	---	---	---
---	---	---	---
---	---	---	---
---	---	---	---
---	---	---	---

Designed By: CLP | Date: 01/29/2025 | Scale: 1:20 | PM-8

ABERG AVE - SHERMAN TO PACKERS MARKING PLAN

SAFE STREETS MADISON 2026

M:\DESIGN\TrafficInLuke\Safe Streets Bike Markings\Aberg_Packers to Sherman_Bike Lanes.dwg

MADISON, WI

CONTRACT NO: ---

PM-8

MARK	REVISION	DATE	BY
---	---	---	---
---	---	---	---
---	---	---	---
---	---	---	---
---	---	---	---

Designed By: CLP | Date: 01/29/2025 | Scale: 1:20 | PM-9

MADISON, WI

CONTRACT NO: ----

ABERG AVE - SHERMAN TO PACKERS MARKING PLAN

SAFE STREETS MADISON 2026

M:\DESIGN\Traffic\InLuke\Safe Streets Bike Markings\Aberg_Packers to Sherman_Bike Lanes.dwg

---

PM-9

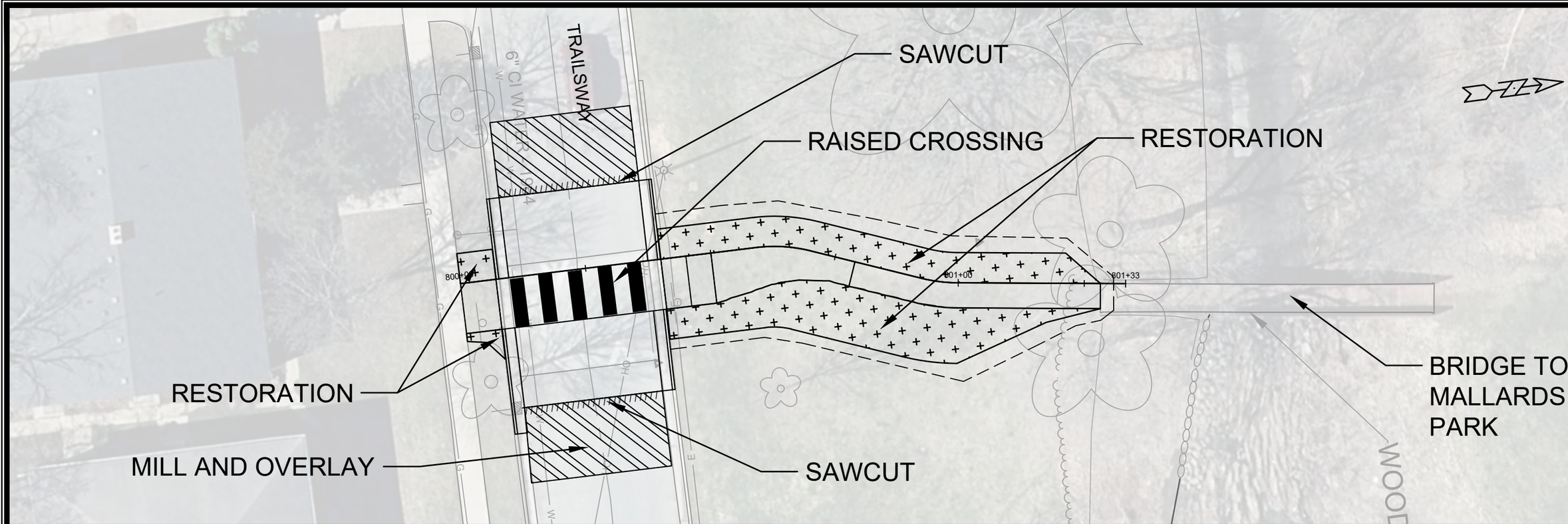

Profile View of Alignment - Trailsway Crossing

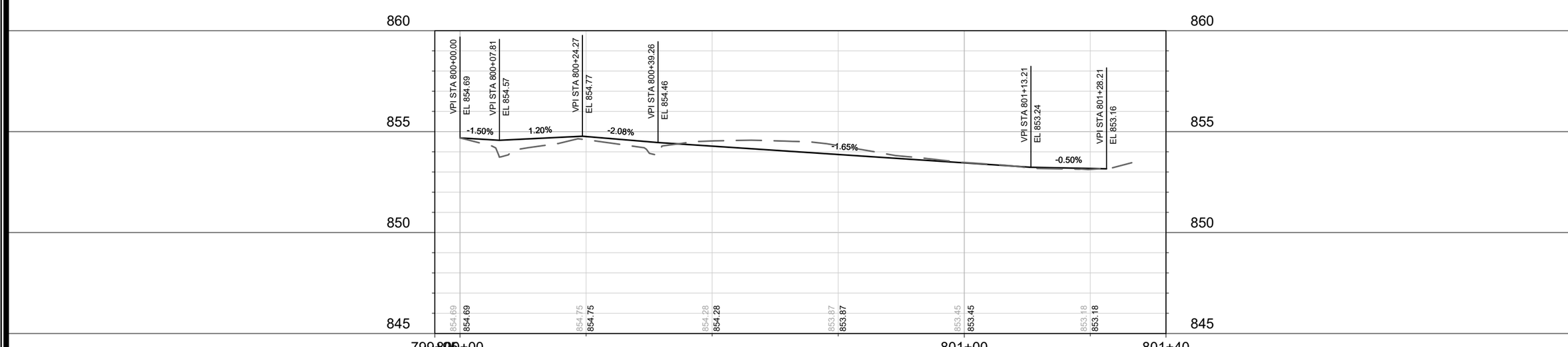

MARK	REVISION	DATE	BY
---	---	---	---
---	---	---	---
---	---	---	---
---	---	---	---

Designed By: JN
Date: 2/4/2026 1:57 AM
Scale: 1" = 20'

15200

SSM2

15200

MADISON, WI

CONTRACT NO: ######

TRAILSWAY CROSSING

SAFE STREETS 2026

M:\DESIGN\Projects\15200\CAD\Streets\Trailsway Raised Crossing\15200EN-Trailsway-PnP.dwg

15200

SSM2

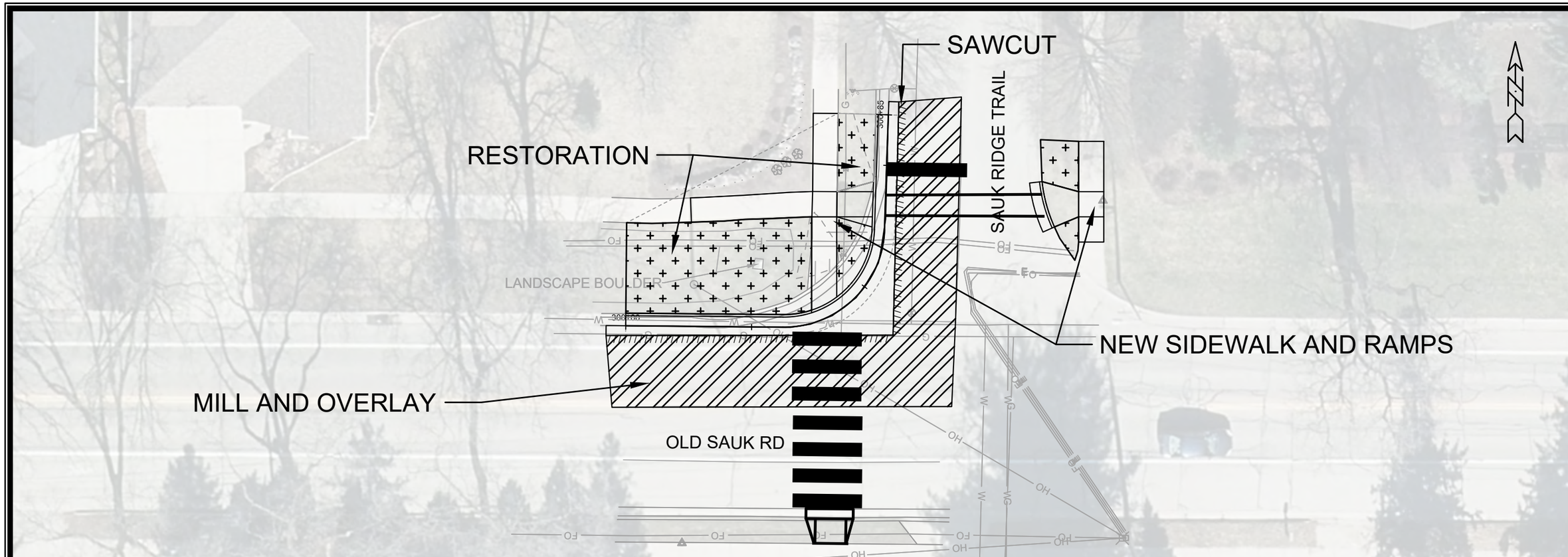

Profile View of Old Sauk Bump Out

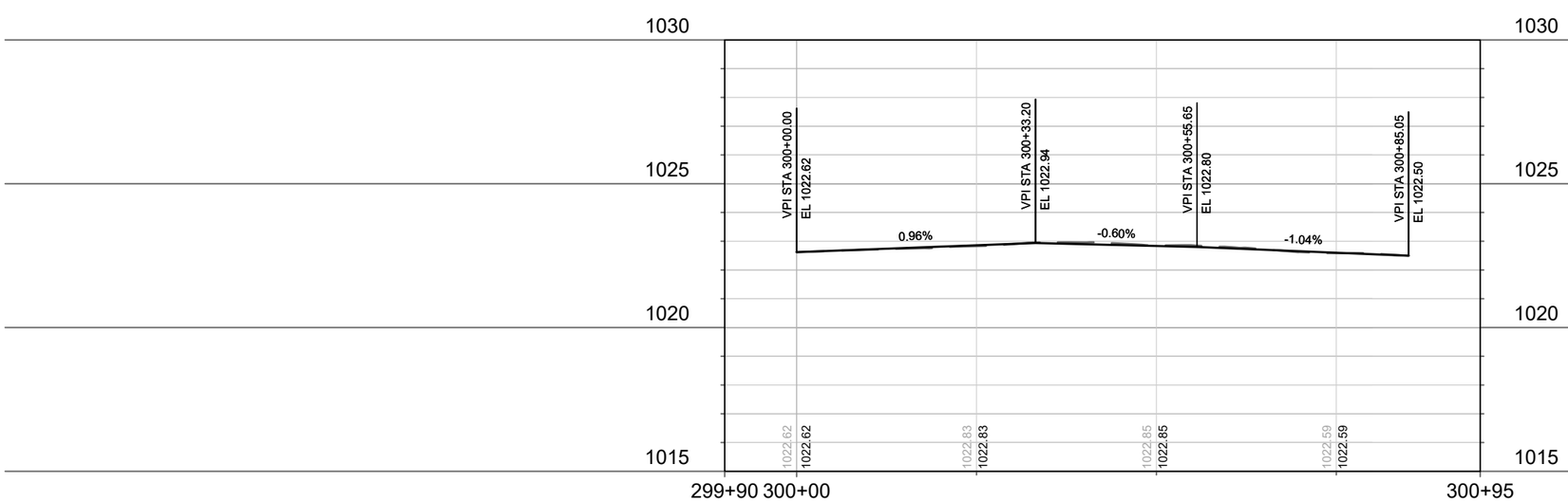

MARK	REVISION	DATE	BY
---	---	---	---
---	---	---	---
---	---	---	---
---	---	---	---
---	---	---	---

Designed By: JN | Date: 2/4/2026 1:57 AM | Scale: 1" = 20'

15200

SSM1

15200

MADISON, WI

CONTRACT NO: #####

OLD SAUK RD BUMP OUT

SAFE STREETS 2026

M:\DESIGN\Projects\15200\CAD\Streets\Old Sauk Rd and Sauk Ridge\15200EN-OldSaukRd-PnP.dwg

15200

SSM1

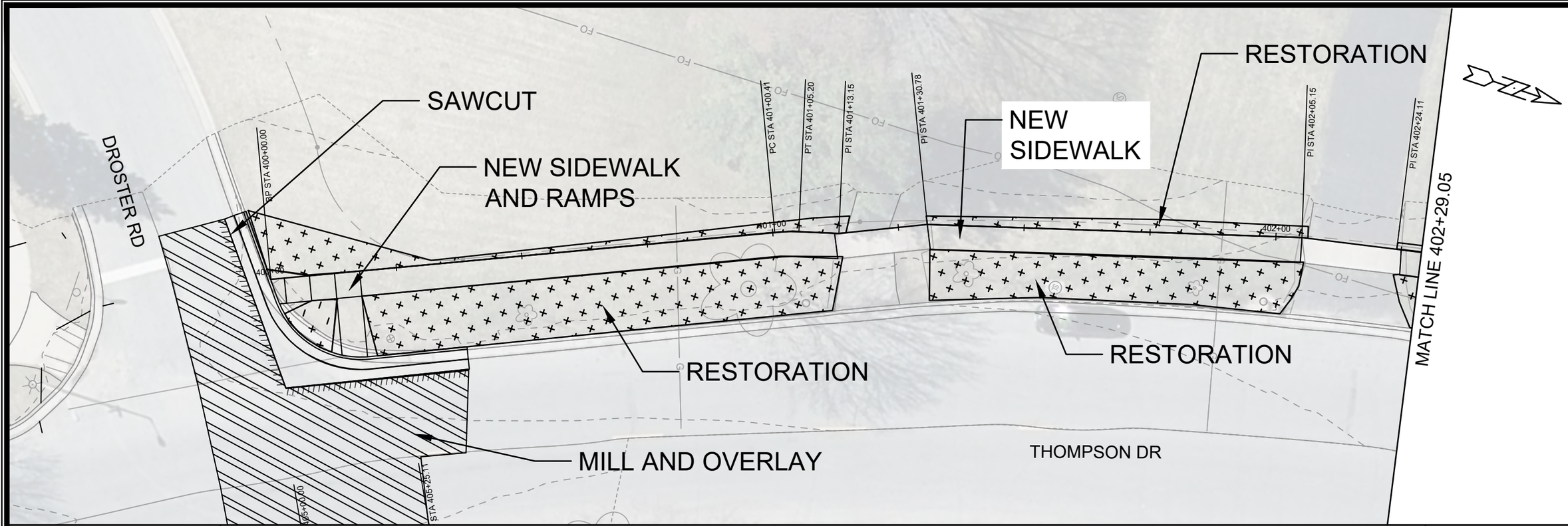

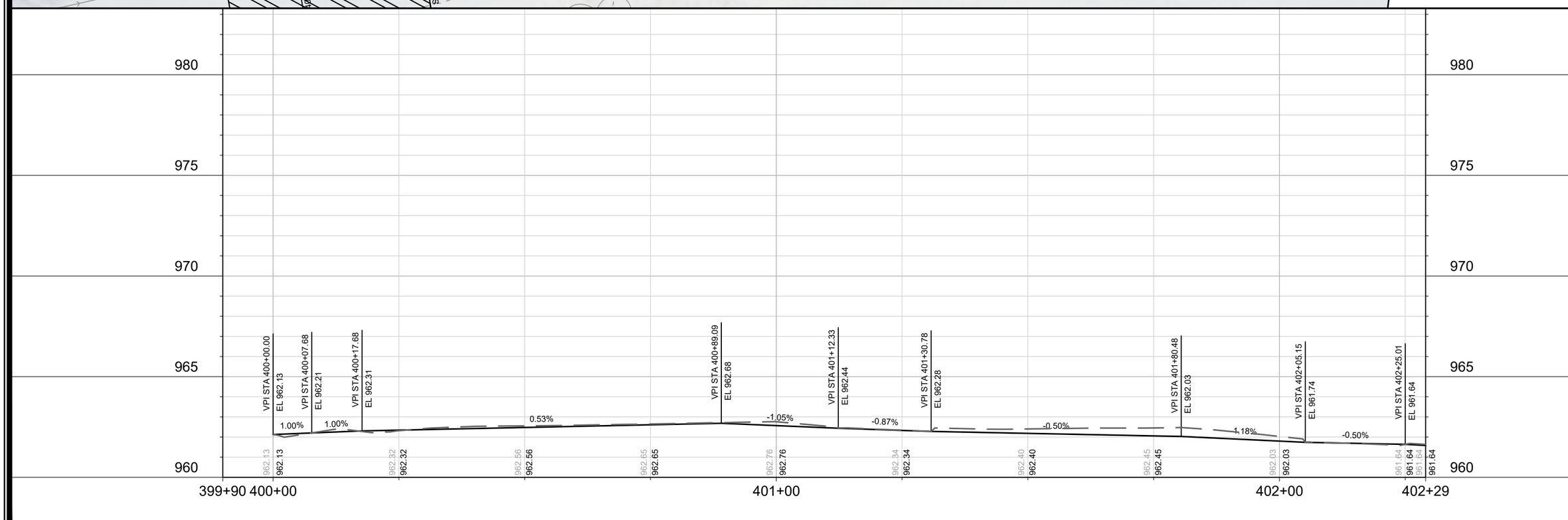

MARK	REVISION	DATE	BY
---	---	---	---
---	---	---	---
---	---	---	---
---	---	---	---
---	---	---	---

Designed By: JN | Date: 2/4/2026 1:57 AM | Scale: 1" = 20'

15200 | SSM6

15200

MADISON, WI

THOMPSON DR SIDEWALK

SAFE STREETS 2026

M:\DESIGN\Projects\15200\CAD\Streets\Thompson Rd at Cottage Grove Rd\15200EN-ThompsonDr-PnP.dwg

CONTRACT NO: #####

15200

SSM6

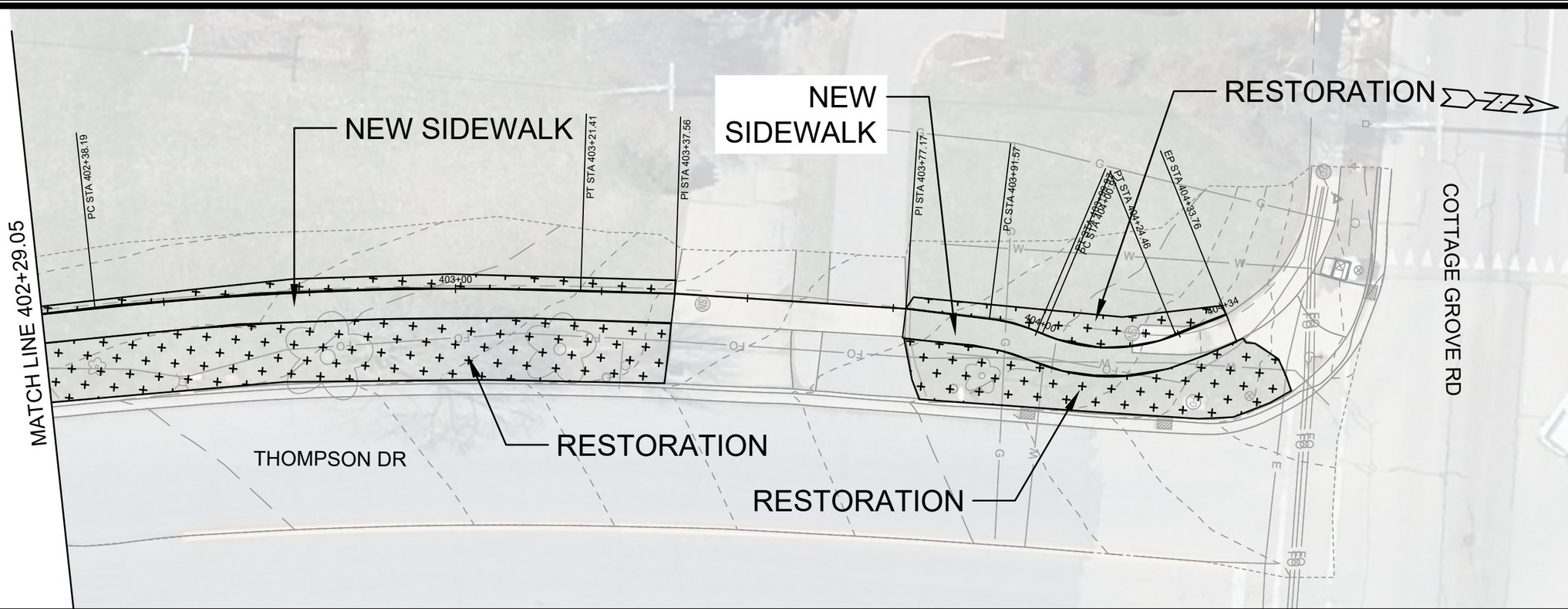

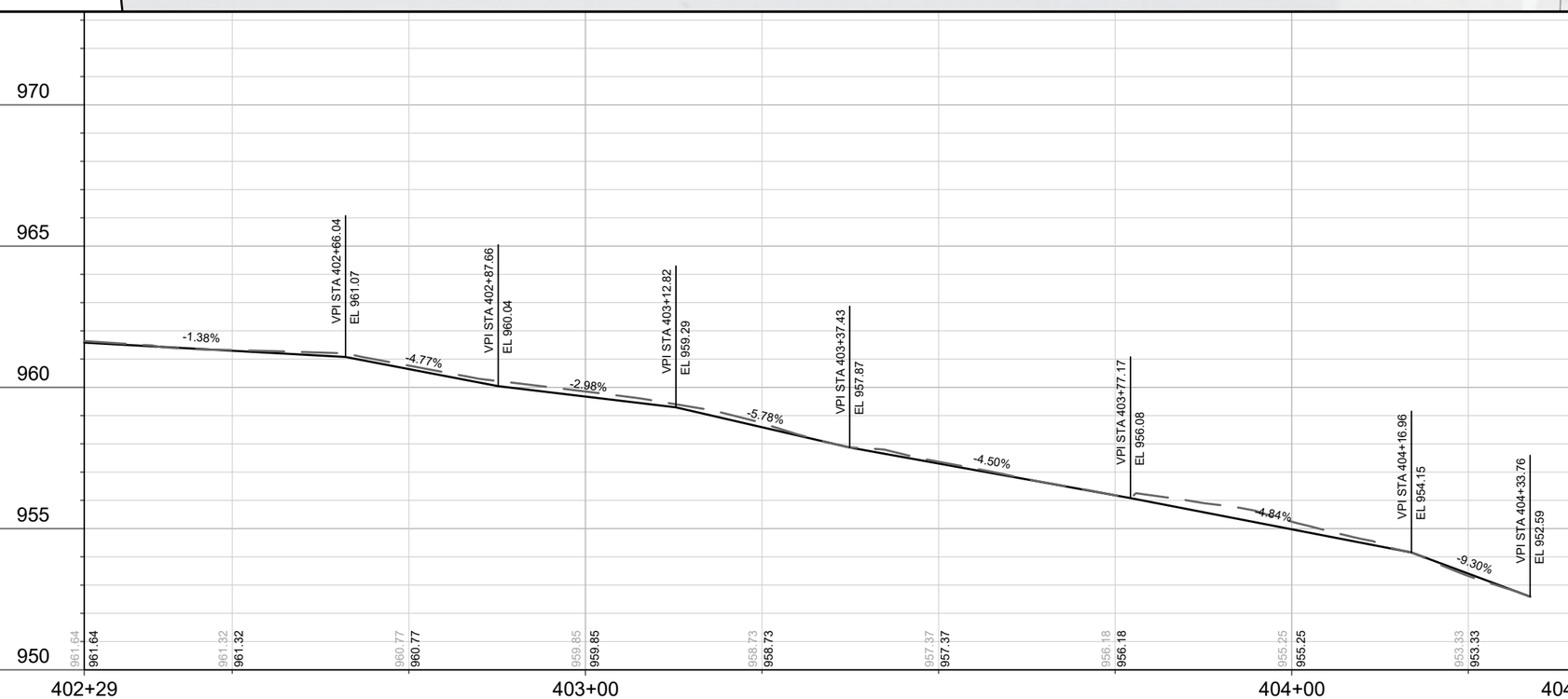

MARK	REVISION	DATE	BY
---	---	---	---
---	---	---	---
---	---	---	---
---	---	---	---
---	---	---	---

Designed By: JN | Date: 2/4/2026 1:57 AM | Scale: 1" = 20'

15200 | SSM7

15200

MADISON, WI

THOMPSON DR SIDEWALK

SAFE STREETS 2026

M:\DESIGN\Projects\15200\CAD\Streets\Thompson Rd at Cottage Grove Rd\15200EN-ThompsonDr-PnP.dwg

CONTRACT NO: #####

15200

SSM7

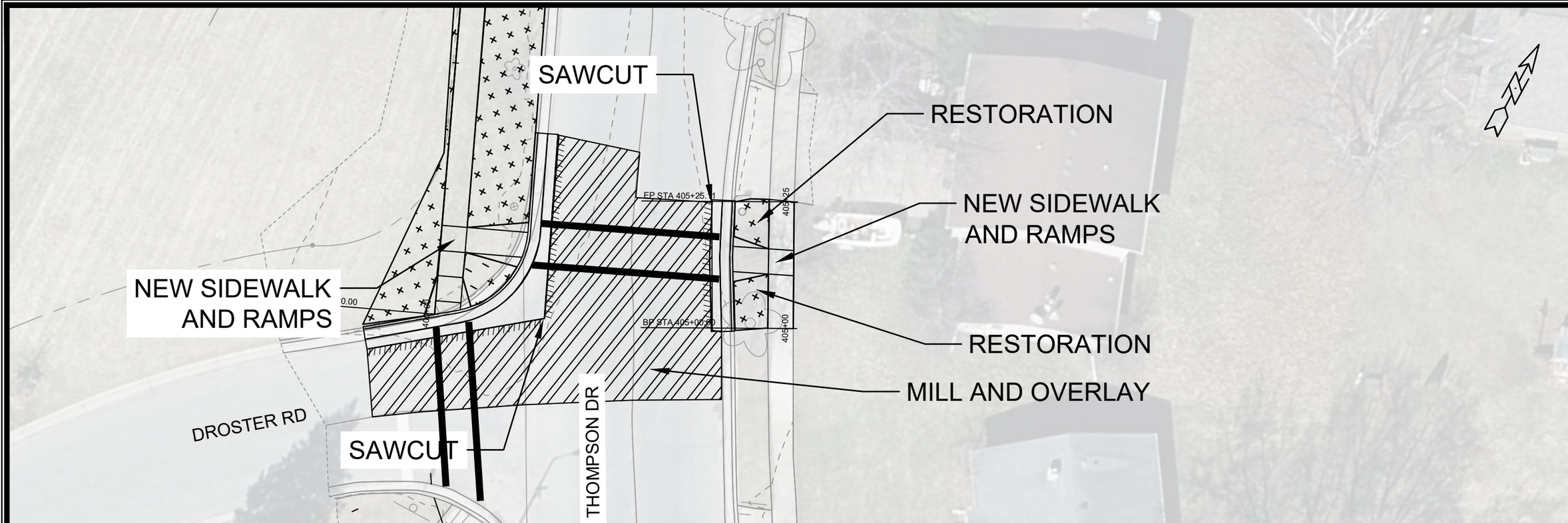

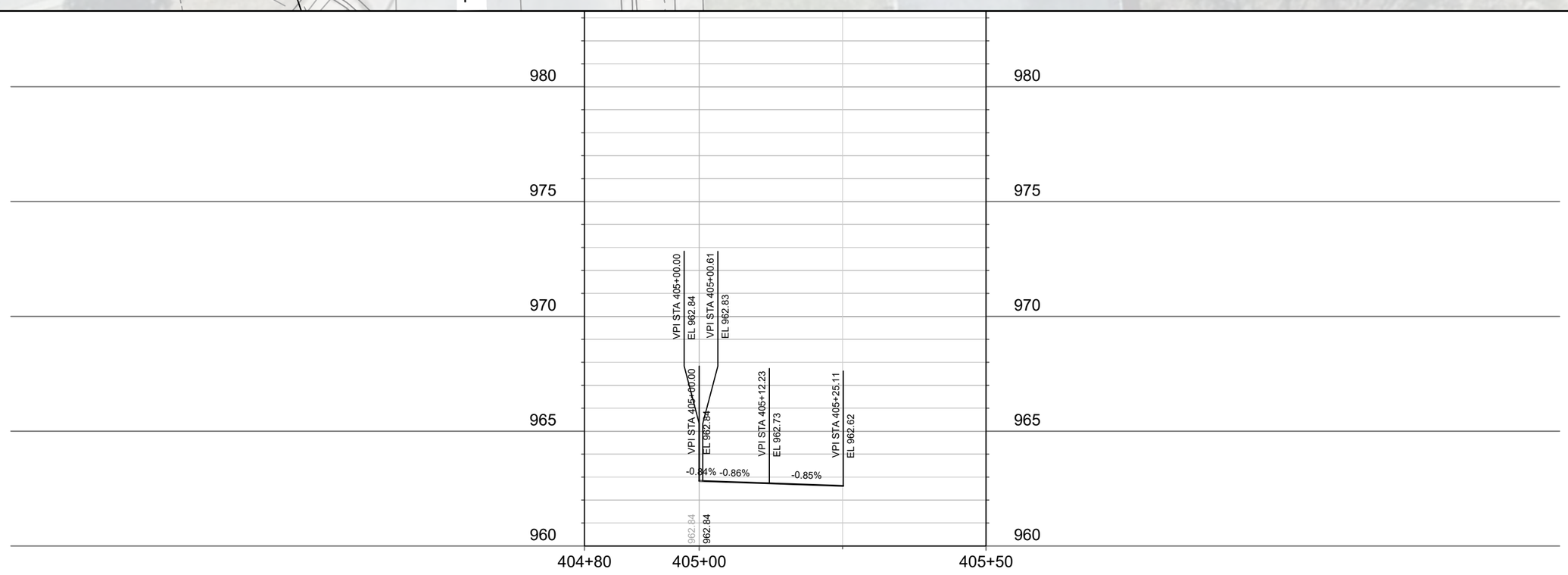

MARK	REVISION	DATE	BY
---	---	---	---
---	---	---	---
---	---	---	---
---	---	---	---

Designed By: JN
Date: 2/4/2026 1:57 AM
Scale: 1" = 20'
15200
SSM8

15200

MADISON, WI

THOMPSON DR SIDEWALK

SAFE STREETS 2026

CONTRACT NO: #####

M:\DESIGN\Projects\15200\CAD\Streets\Thompson Rd at Cottage Grove Rd\15200EN-ThompsonDr-PnP.dwg

15200

SSM8

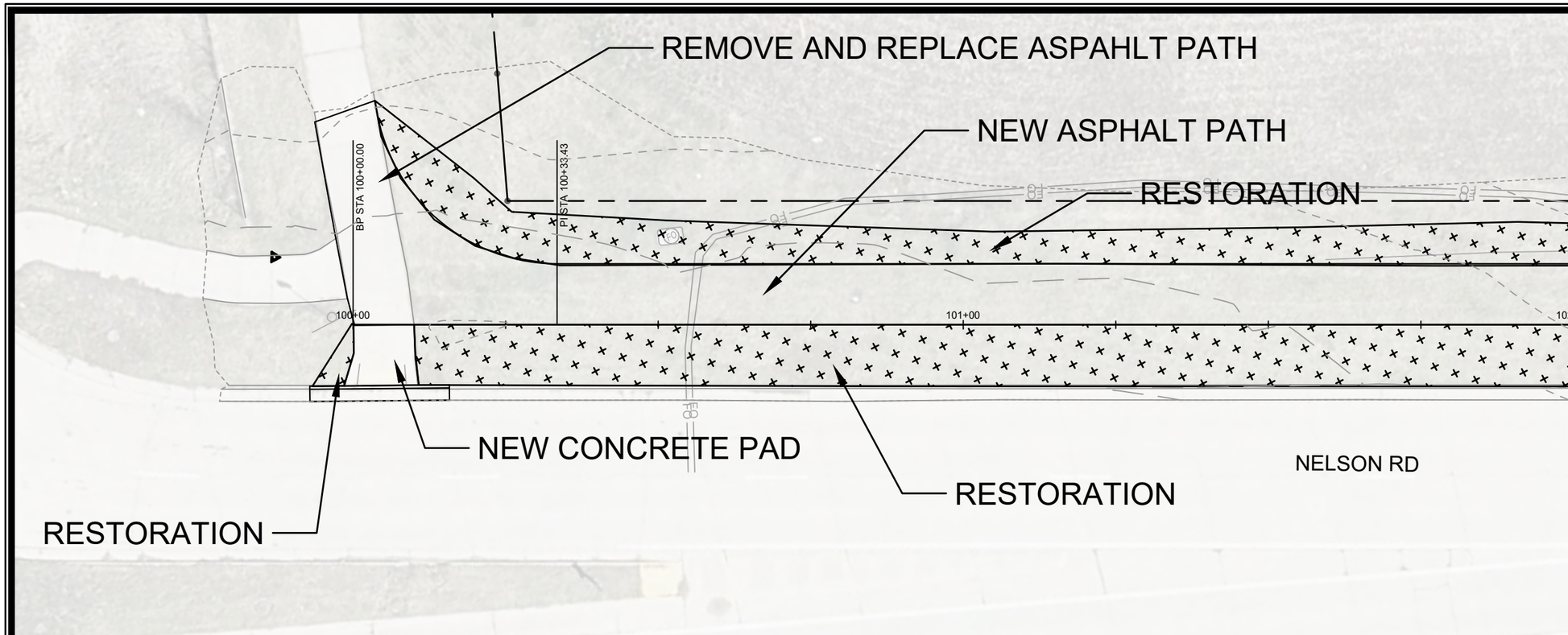

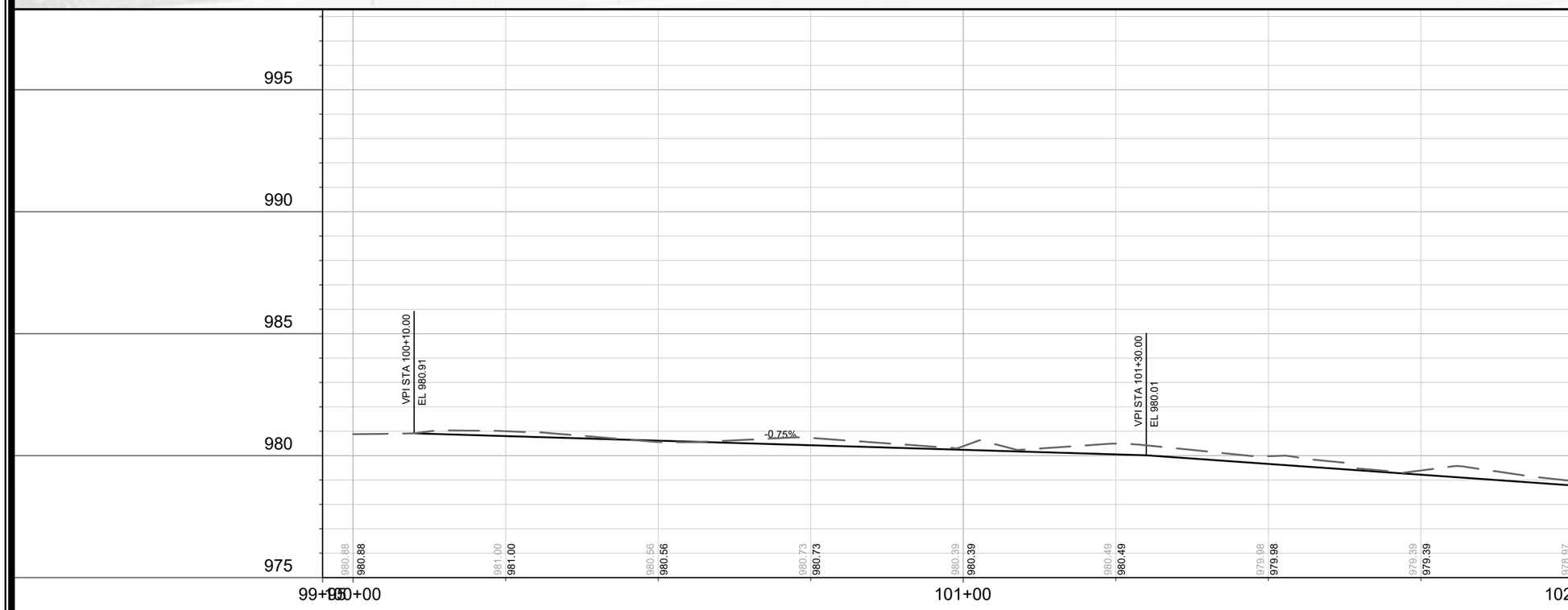

MARK	REVISION	DATE	BY
---	---	---	---
---	---	---	---
---	---	---	---
---	---	---	---

Designed By: JN
Date: 2/4/2026 1:57 AM
Scale: 1" = 20'
15200
SSM3

15200

MADISON, WI

CONTRACT NO: ######

NELSON RD PATH

SAFE STREETS 2026

M:\DESIGN\Projects\15200\CAD\Streets\Nelson Rd\15200EN-Nelson Rd-PnP.dwg

15200

SSM3

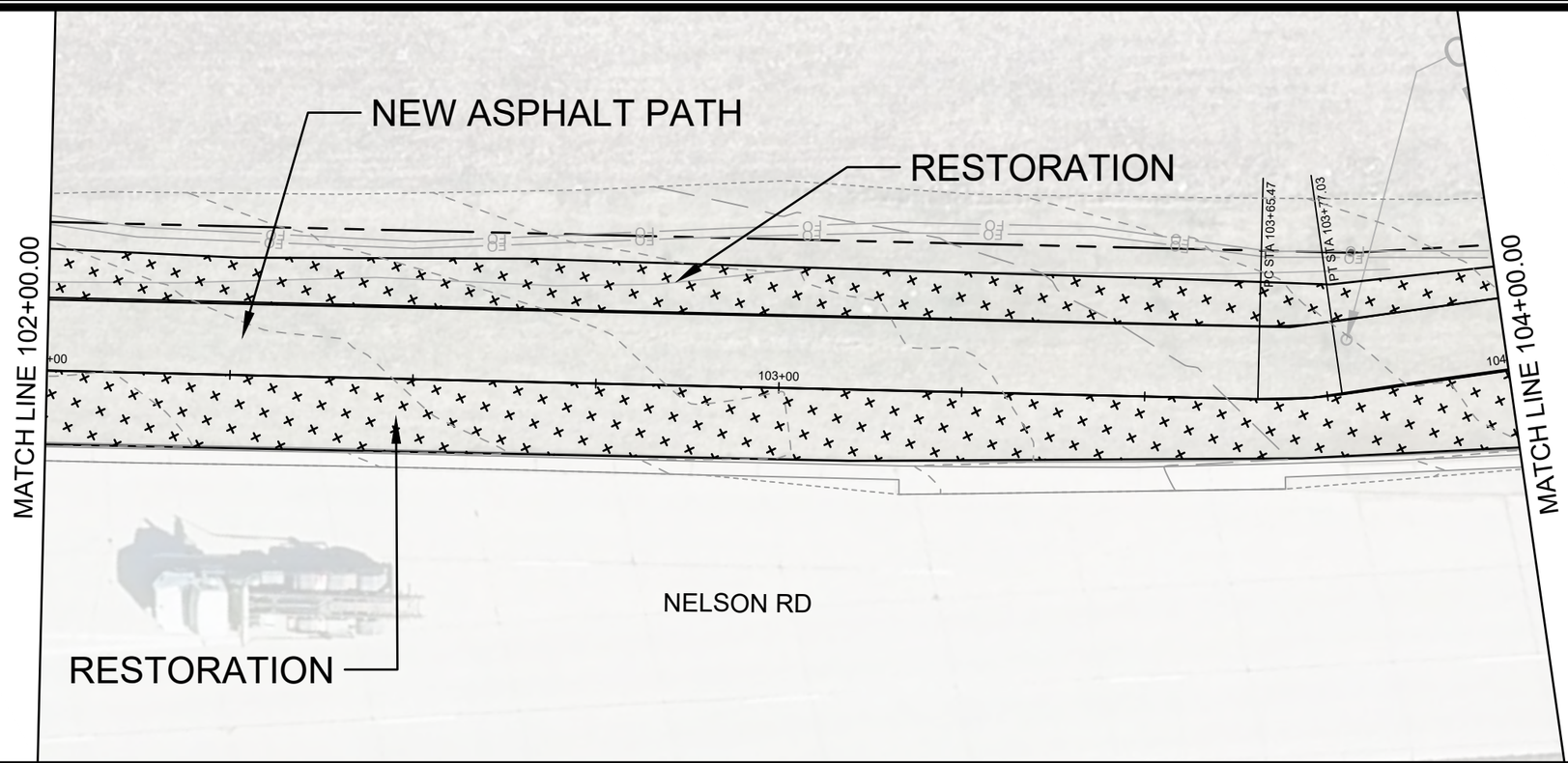

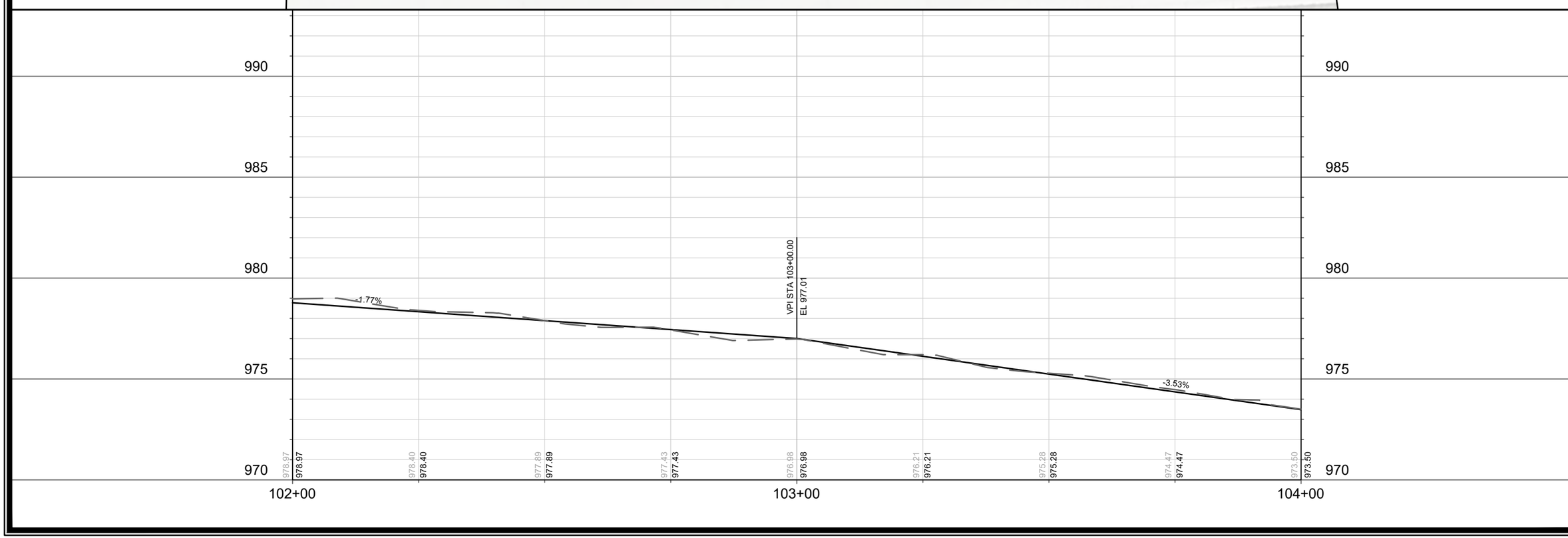

MARK	REVISION	DATE	BY
---	---	---	---
---	---	---	---
---	---	---	---
---	---	---	---

Designed By: JN
Date: 2/4/2026 1:57 AM
Scale: 1" = 20'

15200

SSM4

15200

MADISON, WI

CONTRACT NO: #####

NELSON RD PATH

SAFE STREETS 2026

M:\DESIGN\Projects\15200\CAD\Streets\Nelson Rd\15200EN-Nelson Rd-PnP.dwg

15200

SSM4

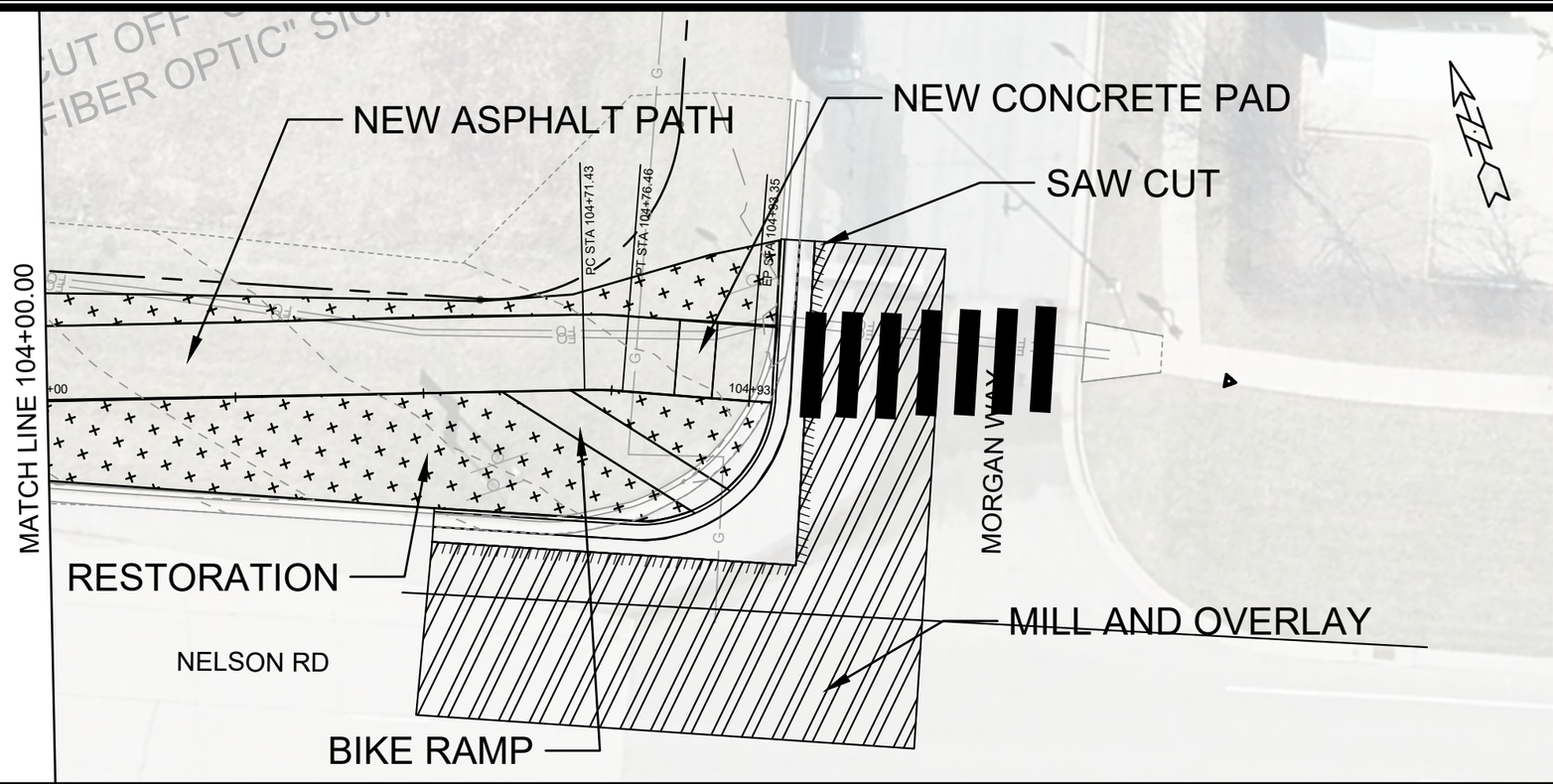

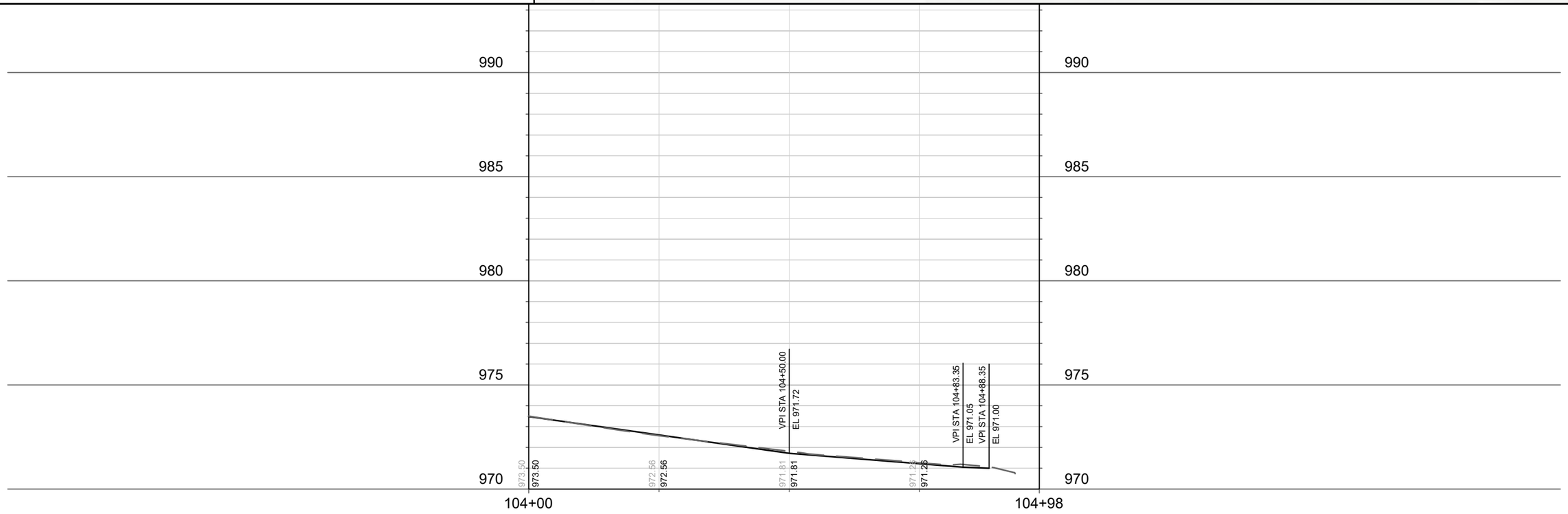

MARK	REVISION	DATE	BY
---	---	---	---
---	---	---	---
---	---	---	---
---	---	---	---
---	---	---	---

Designed By: JN | Date: 2/4/2026 1:57 AM | Scale: 1" = 20'

15200 | SSM5

15200

MADISON, WI

CONTRACT NO: #####

NELSON RD PATH

SAFE STREETS 2026

M:\DESIGN\Projects\15200\CAD\Streets\Nelson Rd\15200EN-Nelson Rd-PnP.dwg

15200

SSM5

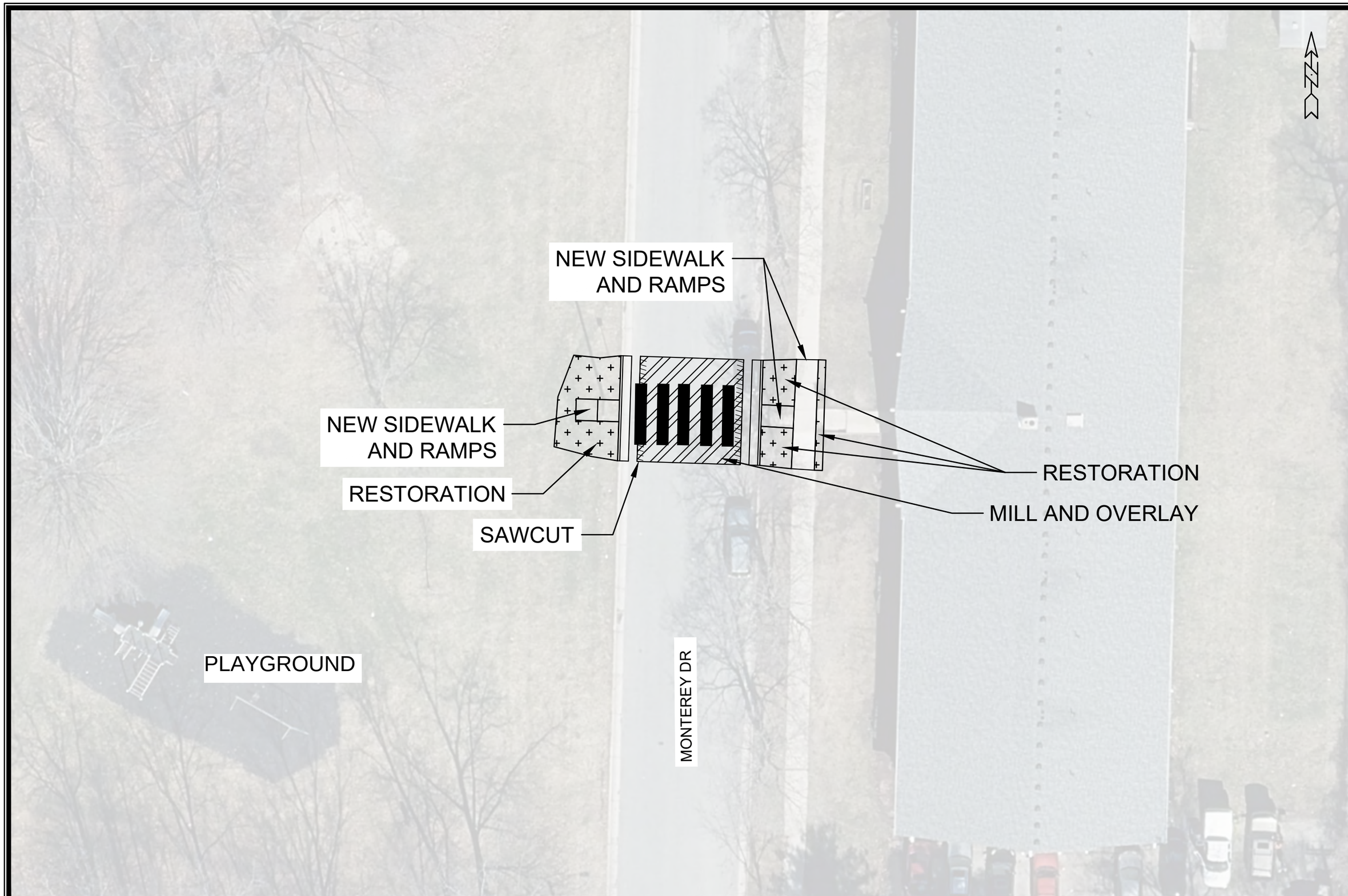

MARK	REVISION	DATE	BY
---	---	---	---
---	---	---	---
---	---	---	---
---	---	---	---

Designed By: JN
Date: 2/4/2026 1:57 AM
Scale: 1" = 20'
15200
SSM9

15200

MADISON, WI

MONTEREY ADDITIONAL RAMP

SAFE STREETS 2026

M:\DESIGN\Projects\15200\CAD\Streets\EXTRA PROJECTS\TRAILSWAY ADDITIONAL RAMP.dwg

CONTRACT NO. ######

15200

SSM9

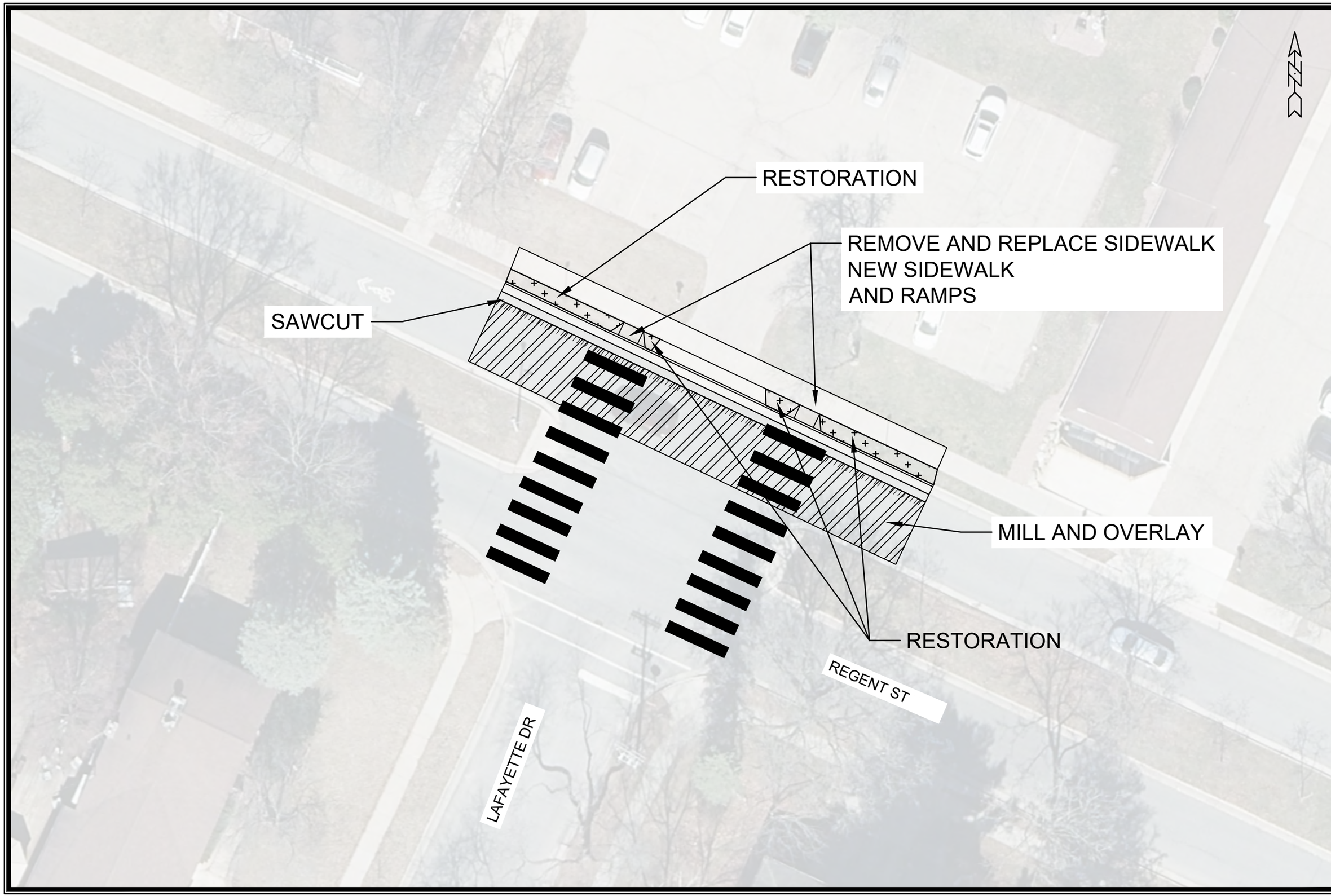

MARK	REVISION	DATE	BY
---	---	---	---
---	---	---	---
---	---	---	---
---	---	---	---

Designed By: JN
15200

Date: 2/4/2026 1:57 AM

Scale: 1" = 20'

SSM10

15200

MADISON, WI

CONTRACT NO: ######

REGENT AND LAFAYETTE ADDITIONAL RAMPS

SAFE STREETS 2026

M:\DESIGN\Projects\15200\CAD\Streets\EXTRA PROJECTS\Regent and Lafayete\regent and Lafayette Concept.dwg

15200

SSM10

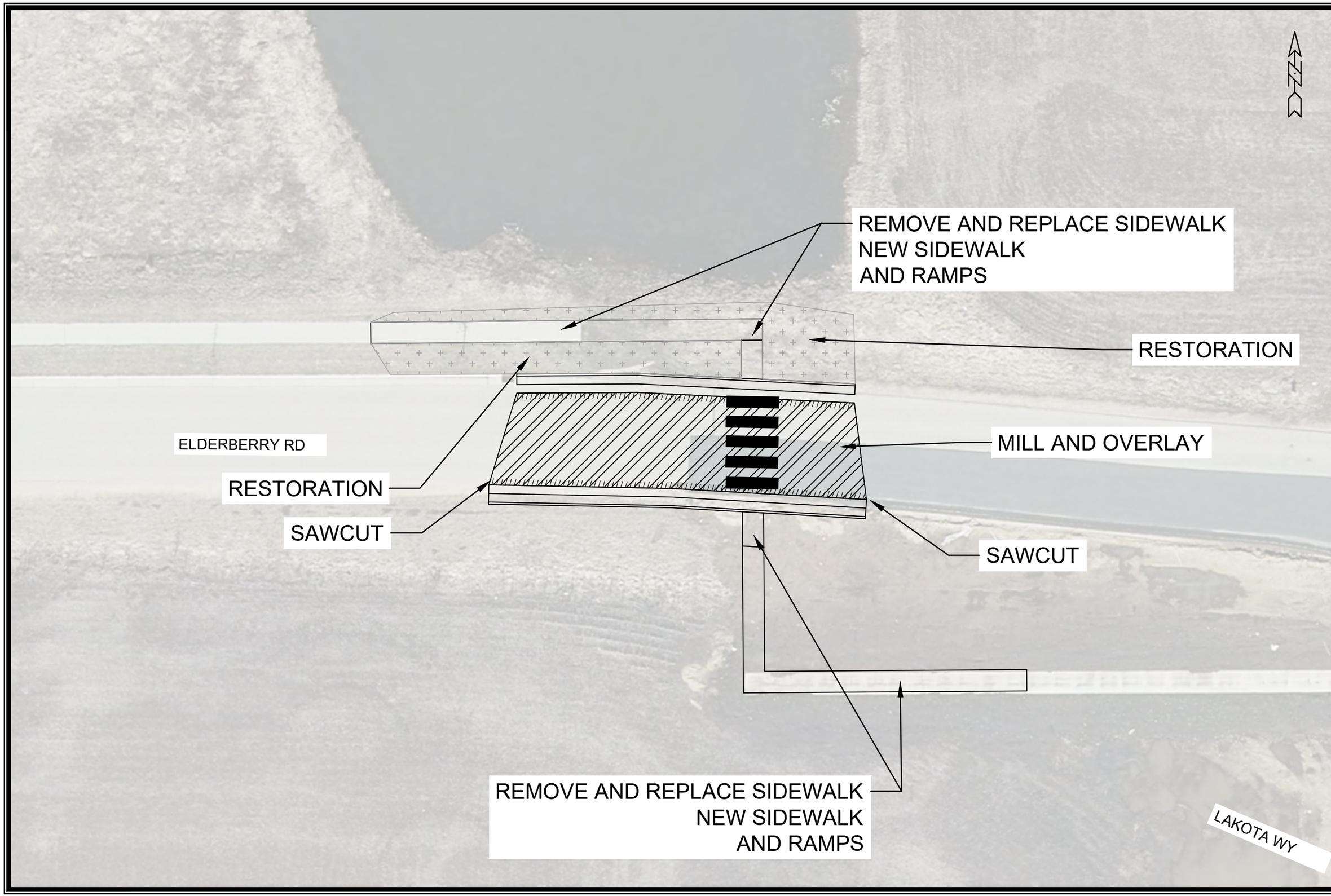

MARK	REVISION	DATE	BY
---	---	---	---
---	---	---	---
---	---	---	---
---	---	---	---
---	---	---	---

Designed By: JN
Date: 2/4/2026 1:57 AM
Scale: 1" = 20'
15200
SSM11

15200

MADISON, WI

ELDERBERRY AND LAKOTA WY ADDITIONAL SIDEWALK

SAFE STREETS 2026

M:\DESIGN\Projects\15200\CAD\Streets\EXTRA PROJECTS\ELDERBERRY AND STRAW HARVEST\ELDERBERRY AND STRAW HARVEST CONCEPT PN#####.dwg

15200

SSM11

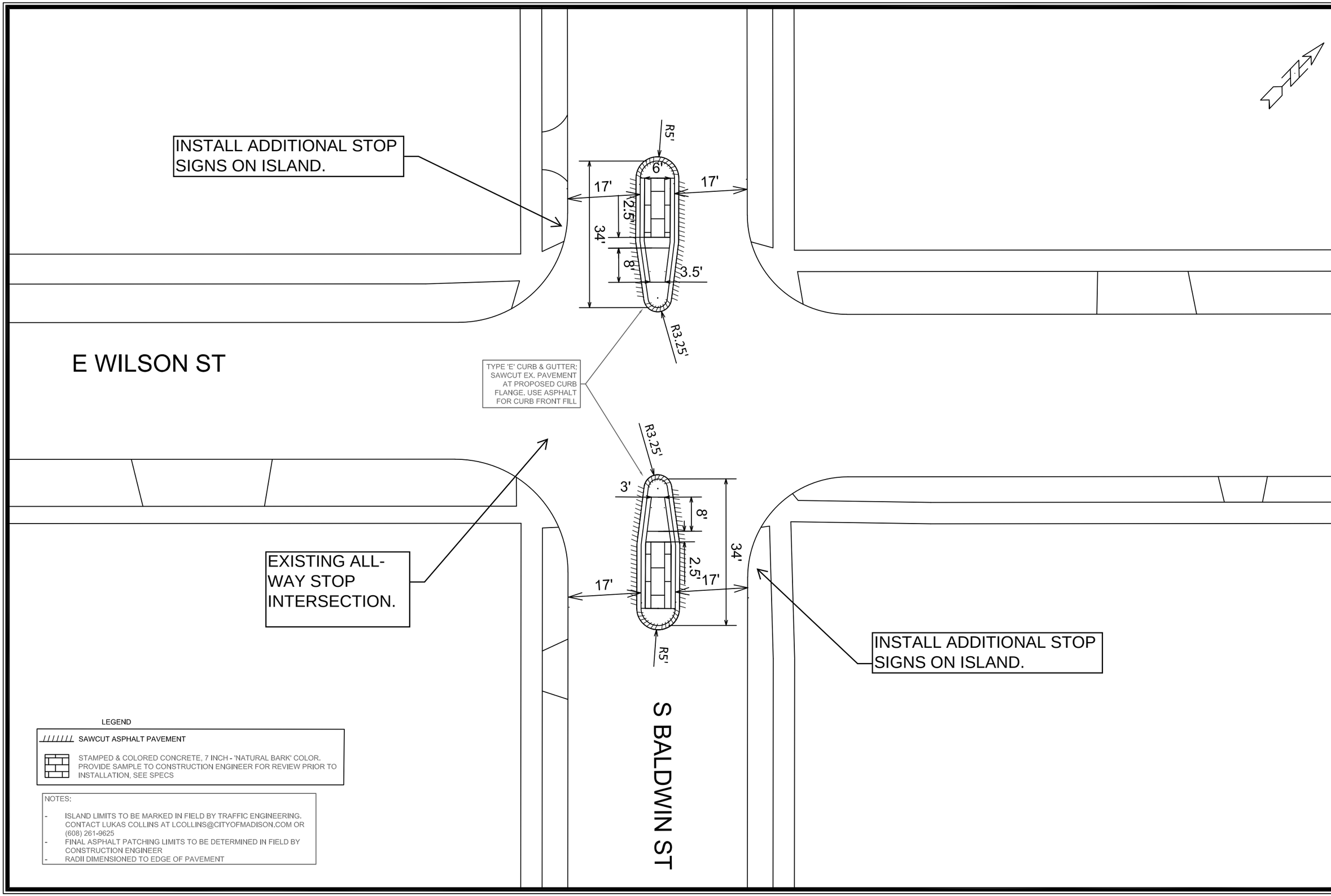

LEGEND

SAWCUT ASPHALT PAVEMENT

STAMPED & COLORED CONCRETE, 7 INCH - 'NATURAL BARK' COLOR. PROVIDE SAMPLE TO CONSTRUCTION ENGINEER FOR REVIEW PRIOR TO INSTALLATION, SEE SPECS

NOTES:

- ISLAND LIMITS TO BE MARKED IN FIELD BY TRAFFIC ENGINEERING. CONTACT LUKAS COLLINS AT LCOLLINS@CITYOFMADISON.COM OR (608) 261-9625
- FINAL ASPHALT PATCHING LIMITS TO BE DETERMINED IN FIELD BY CONSTRUCTION ENGINEER
- RADII DIMENSIONED TO EDGE OF PAVEMENT

MARK	REVISION	DATE	BY
###	###	###	###
###	###	###	###
###	###	###	###
###	###	###	###

Designed By: CLP | Date: 1/29/2026 3:45 PM | Scale: 1" = 20'

MADISON, WI

CONTRACT NO: ######

S BALDWIN ST AT E WILSON ST PLAN

SAFE STREETS MADISON 2026

M:\TedDB\Maps\Safe Streets Madison\2026 Safe Streets Projects\Baldwin-Dickinson-Wilson-Islands.dwg

---

P-1

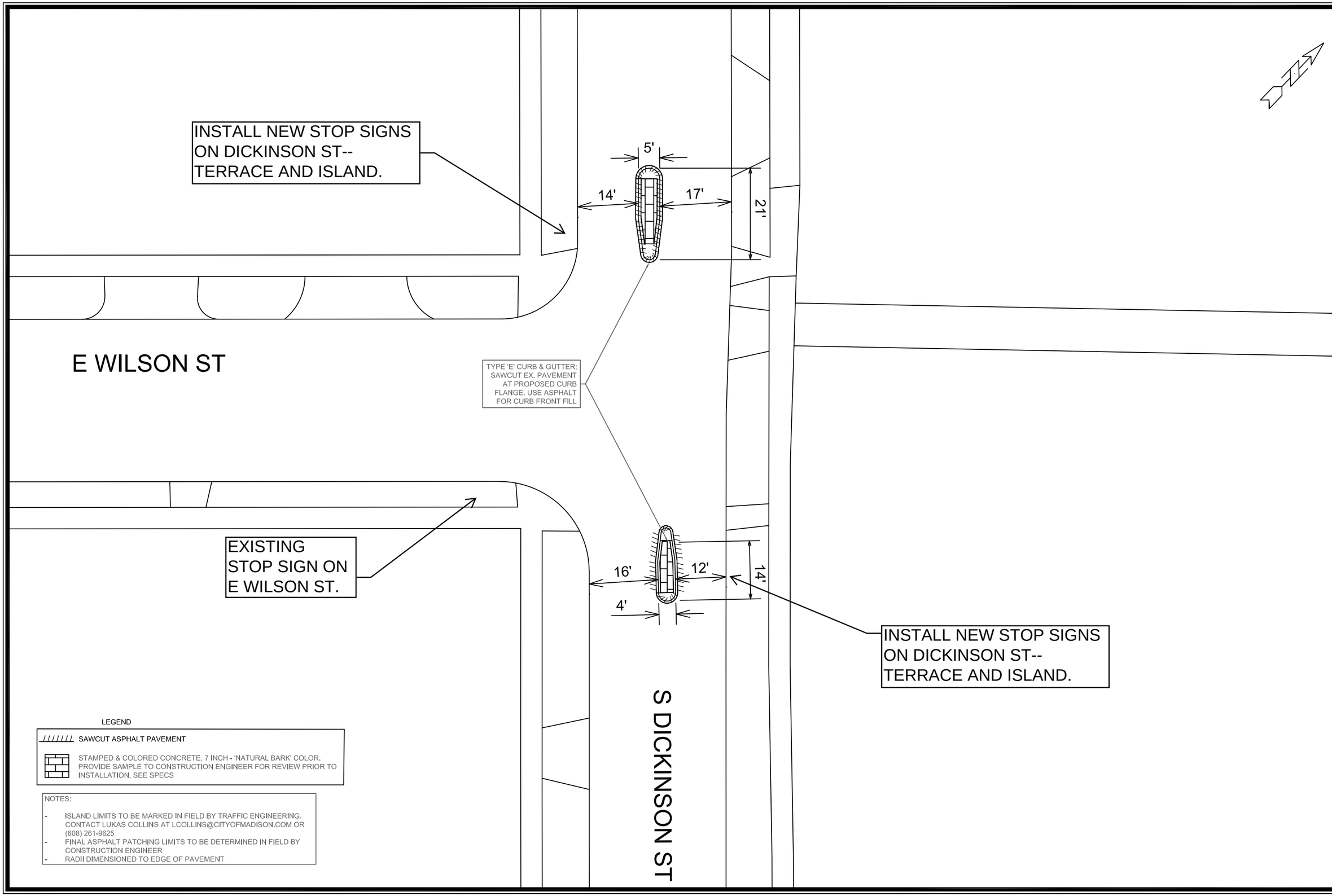

MARK	REVISION	DATE	BY
###	###	###	###
###	###	###	###
###	###	###	###
###	###	###	###

Designed By: CLP
Date: 2/2/2026 12:17 PM
Scale: 1" = 20'
P-2

MADISON, WI

CONTRACT NO: ######

S DICKINSON ST AT E WILSON ST PLAN

SAFE STREETS MADISON 2026

M:\TedDB\Maps\Safe Streets Madison\2026 Safe Streets Projects\Baldwin-Dickinson-Wilson-Islands.dwg

---

P-2

SIXTH ST AND EAST WASHINGTON AVE ADDITIONAL

SAFE STREETS 2026

15200

MADISON, WI

CONTRACT NO. 15200

M:\DESIGN\Projects\15200\CAD\Streets\EXTRA PROJECTS\SIXTH AND EAST WASH PLANTER REPLACEMENT\SIXTH AND EAST WASH PLANTER REPLACEMENT.dwg

MARK	REVISION	DATE	BY
---	---	---	---
---	---	---	---
---	---	---	---
---	---	---	---

Designed By: JN | Date: 2/4/2026 1:58 AM | Scale: 1" = 20'

15200

SSM12

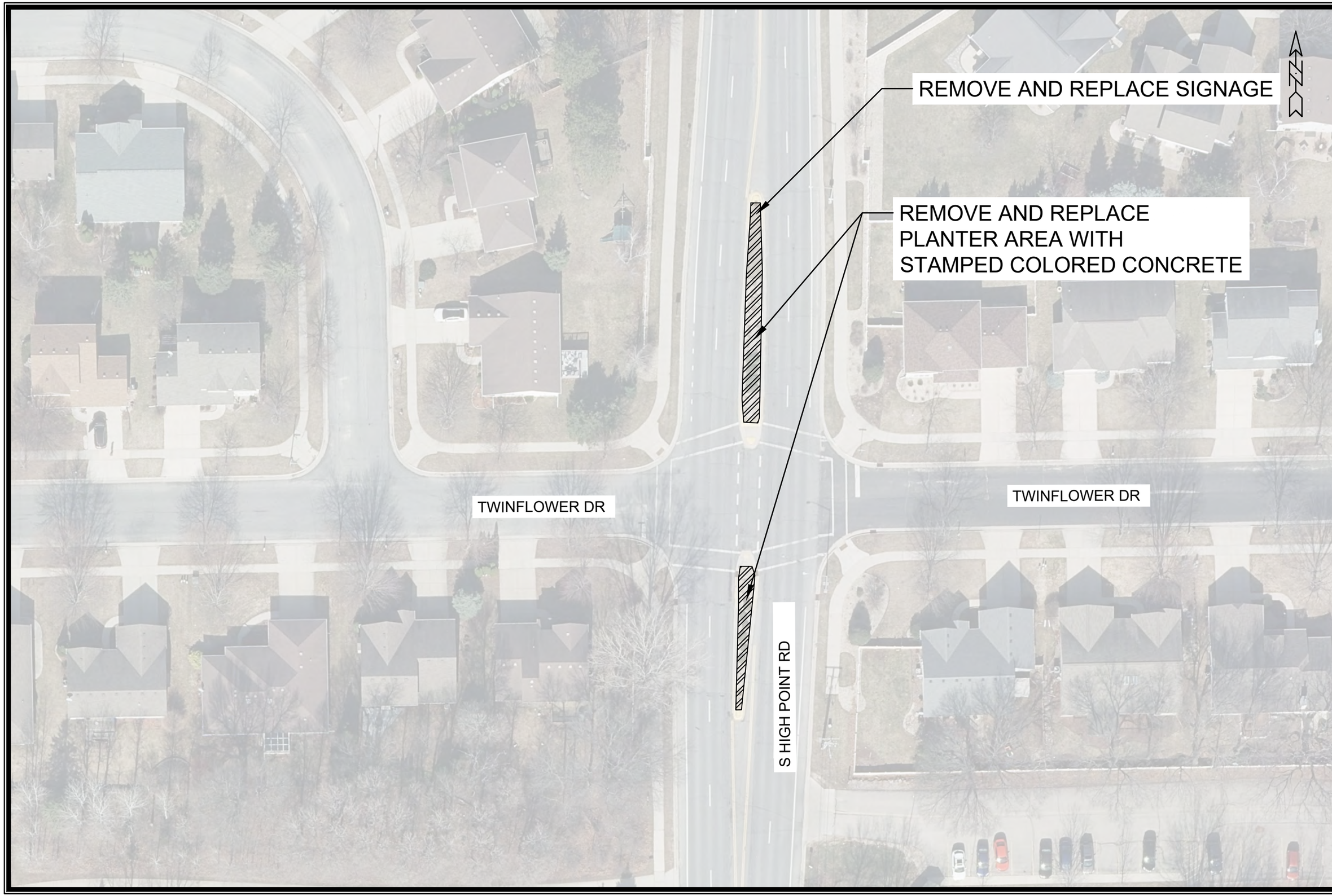

MARK	REVISION	DATE	BY
---	---	---	---
---	---	---	---
---	---	---	---
---	---	---	---

Designed By: JN | Date: 2/4/2026 1:58 AM | Scale: 1" = 40'

15200 | SSM13

15200

MADISON, WI

CONTRACT NO.

S HIGH POINT RD PLANTER REPLACEMENT

SAFE STREETS 2026

M:\DESIGN\Projects\15200\CAD\Streets\EXTRA PROJECTS\S HIGHPOINT RD AND TWINFLOWER PLANTER CONTRACT - N HIGH POINT TWIN FLOWER.dwg

15200

SSM13

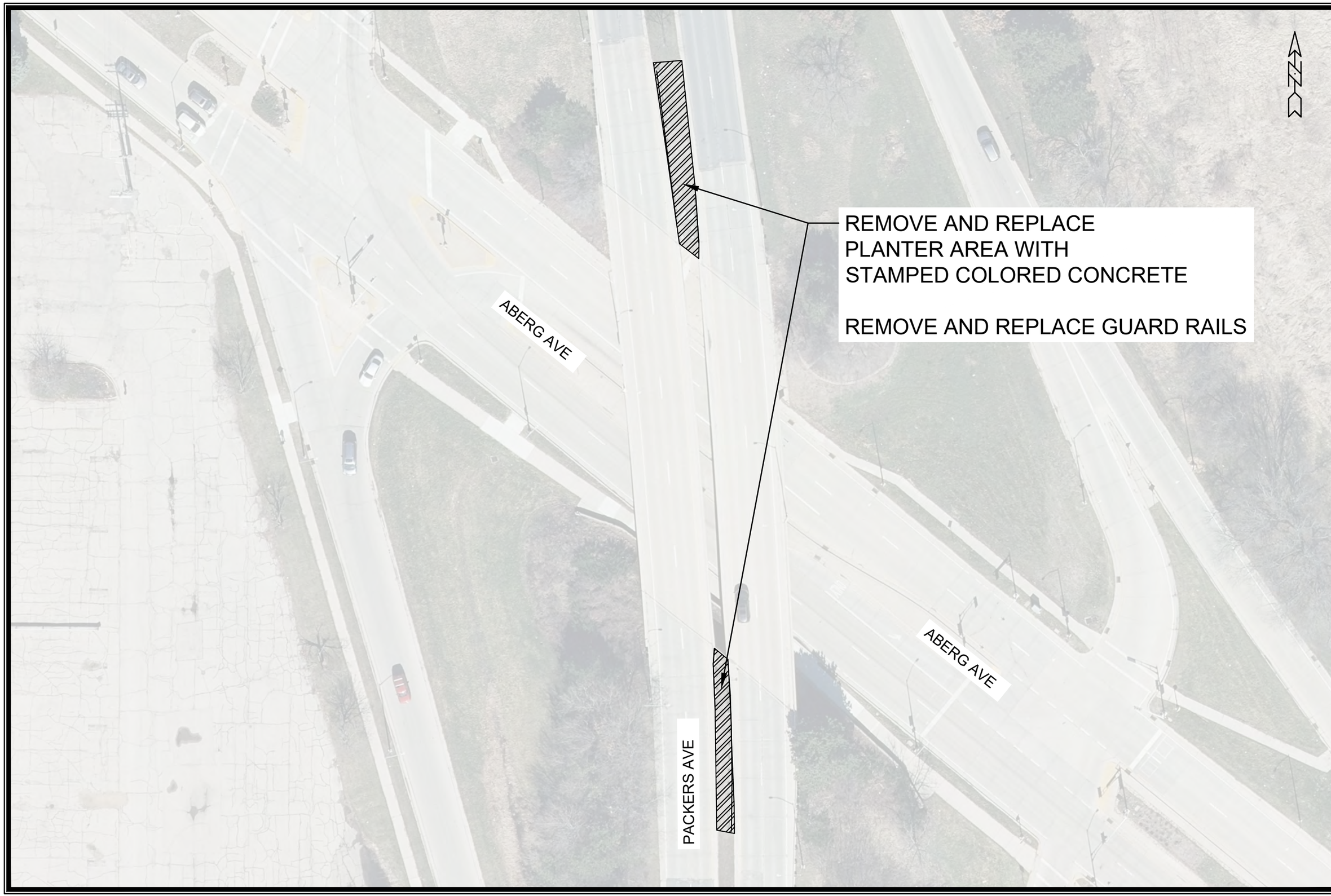

MARK	REVISION	DATE	BY
---	---	---	---
---	---	---	---
---	---	---	---
---	---	---	---

Designed By: JN
Date: 2/4/2026 1:58 AM
Scale: 1" = 40'

15200

SSM14

15200

MADISON, WI

ABERG BRIDGE PLANTER REPLACEMENT

SAFE STREETS 2026

M:\DESIGN\Projects\15200\CAD\Streets\EXTRA PROJECTS\ABERG PLANTER REPLACEMENT.dwg

CONTRACT NO. ######

15200

SSM14

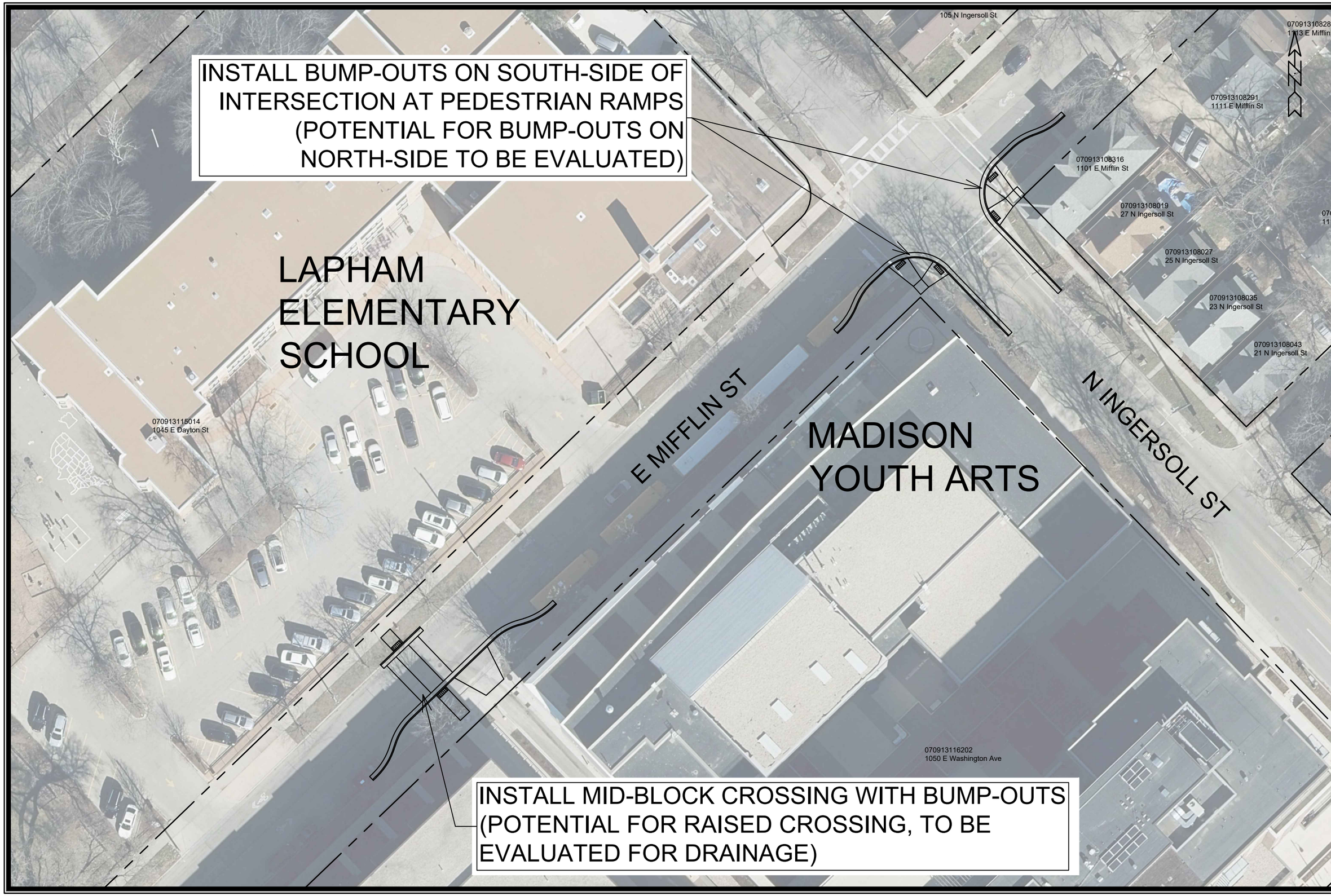

MARK	REVISION	DATE	BY
###	###	###	###
###	###	###	###
###	###	###	###

Designed By: ### Date: 2/5/2026 4:43 PM Scale: 1:40 #####

CONTRACT NO: #####

\\Gisserver\data\DESIGN\Projects\15675\CAD\Streets\15675EN-StreetLinework.dwg

CITY OF MADISON WISCONSIN

#####

#####

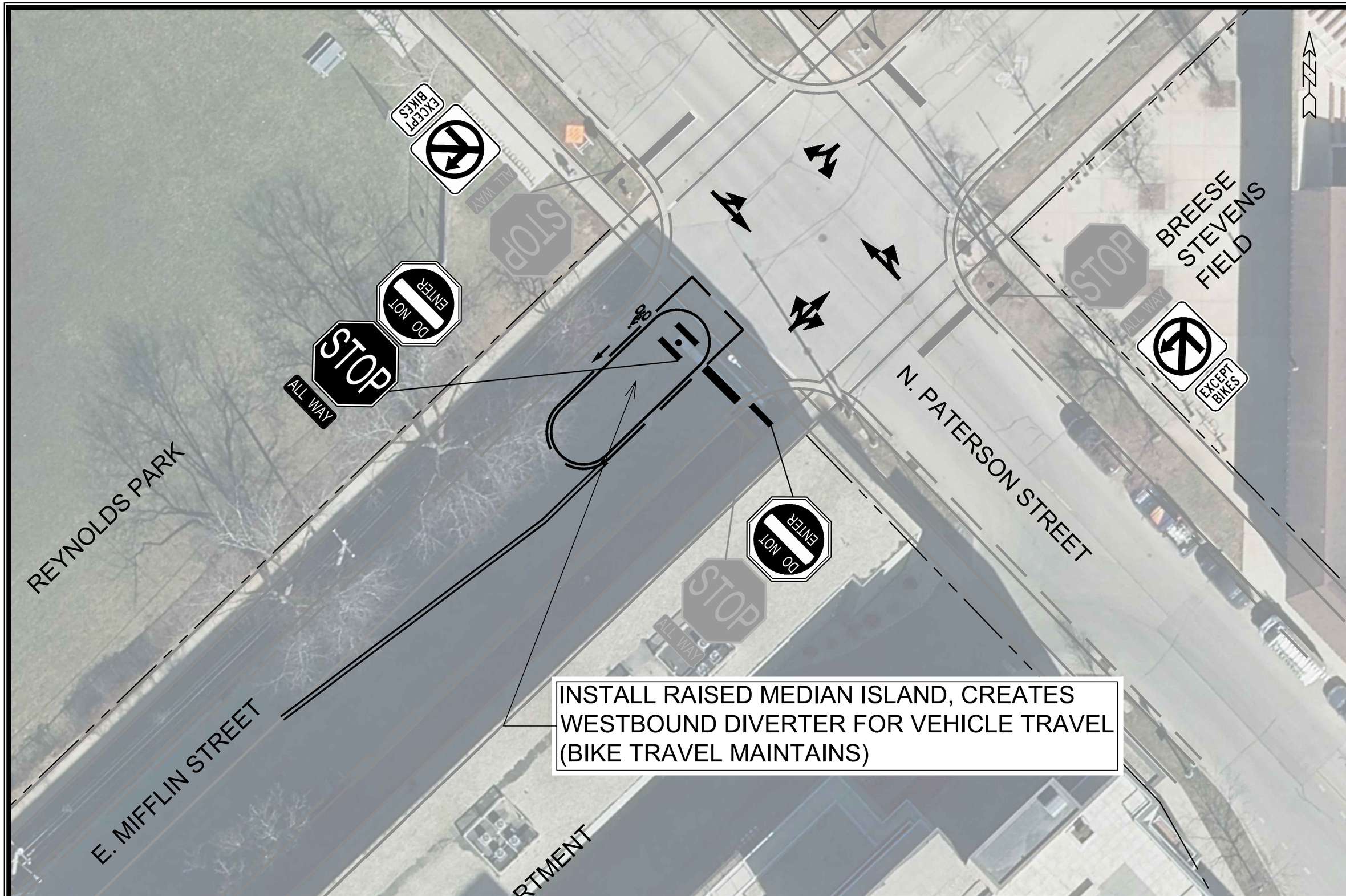

MARK	REVISION	DATE	BY
###	###	###	###
###	###	###	###
###	###	###	###
###	###	###	###

Designed By: ### Date: 1/29/2026 1:04 PM Scale: 1:20 ####

\\Gisserver\data\DESIGN\Projects\15675\CAD\Streets\15675EN-StreetLinework.dwg

CONTRACT NO: ####

CITY OF MADISON WISCONSIN

####

####