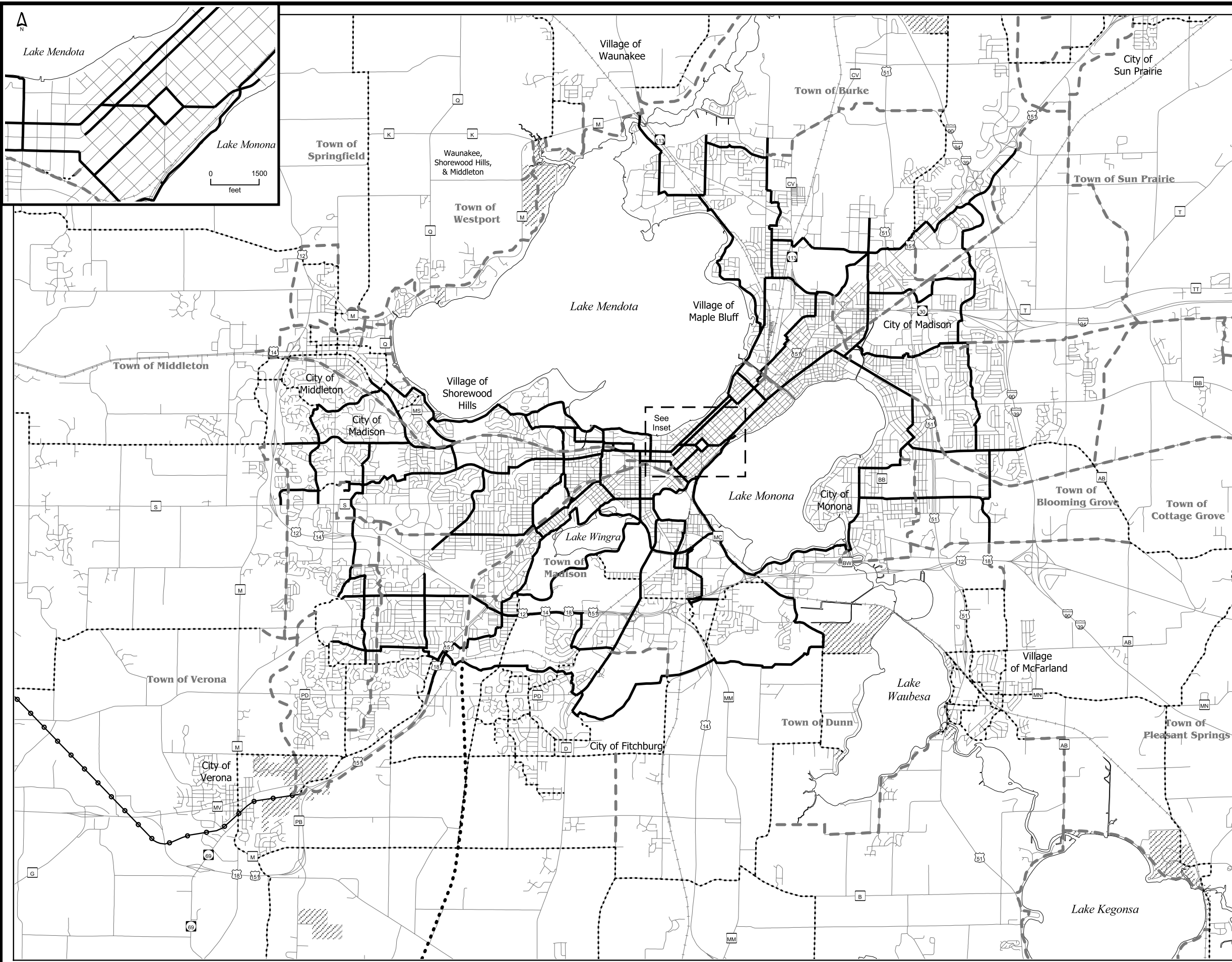


Figure 6
**Madison Area
 Bicycle Route
 Plan**



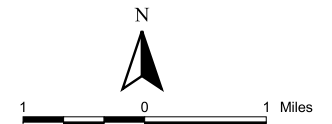
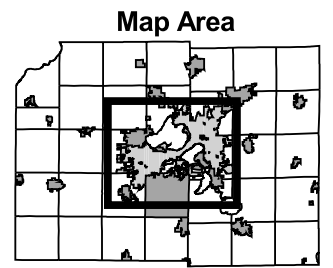
Signed Bicycle Routes on Lower Volume Roadways and Paved Off-Street Paths

- Existing
- Recommended - short term
- - - Planned Future - long term
 (requires bicycle facility improvement(s))

State Trails (unpaved)

- Existing
- Proposed

State or County Park



1 inch = approx. 1 1/2 miles.
 1:100,000

**Madison Area
 Metropolitan Planning Organization**

Map Created 9/2000.
 Source Info:
 Civil Division Limits: 5/00, Annexation Records (DCRPC).
 Roadway Network: 4/95, Orthophoto Derived (DCLIO).
 Hydrography Network: 4/95, Orthophoto Derived (DCLIO).