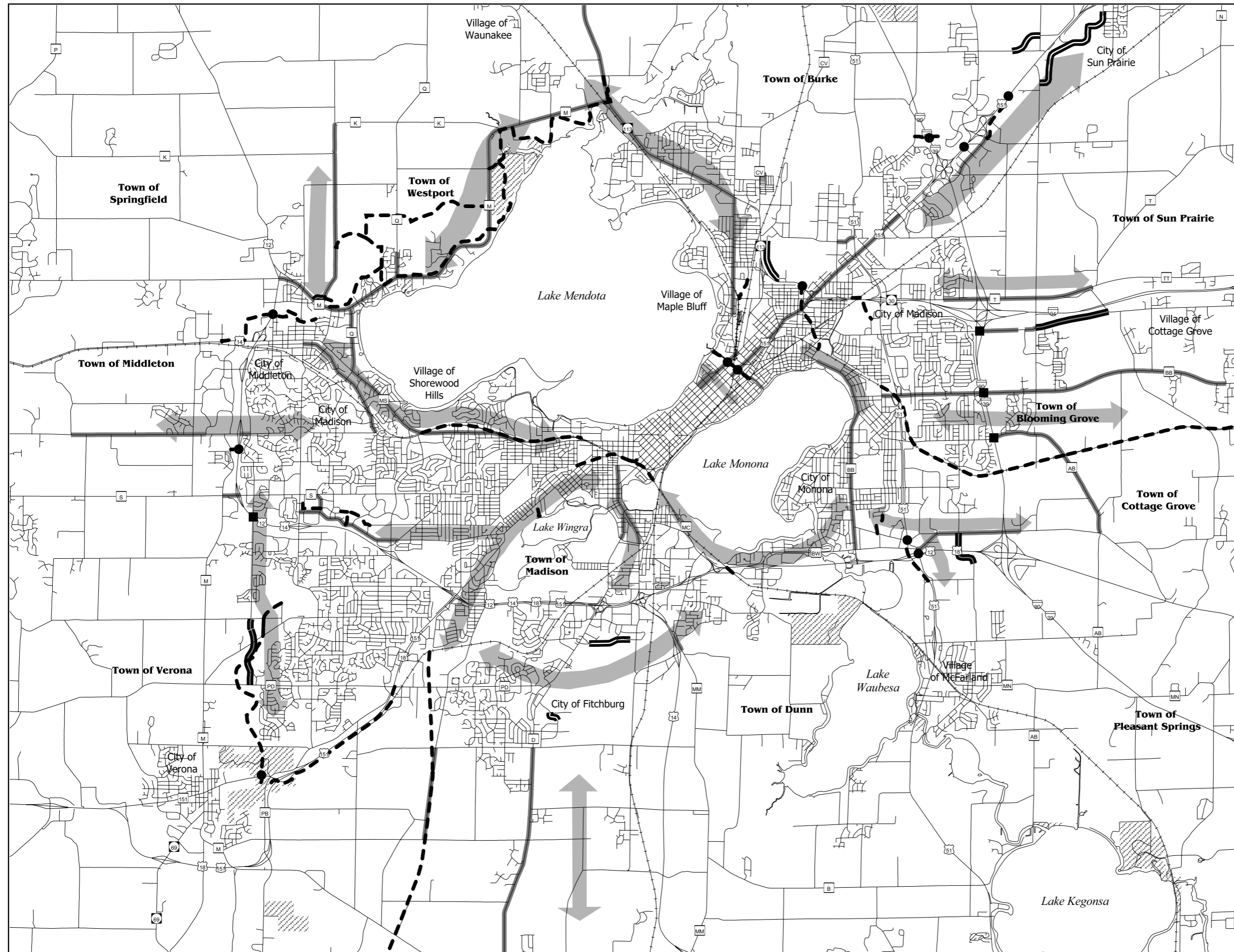
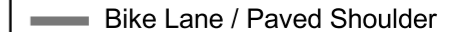



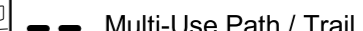

Figure 7
**Key Project Links in
 Regional Bicycle
 Travel Corridors**



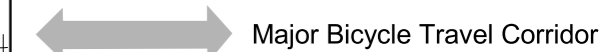
On-Road Bicycle Facility Improvement Needed


-  Bike Lane / Paved Shoulder
-  Bridge / Overpass

Proposed Off-Street Bicycle Facilities*

-  Multi-Use Path / Trail
-  Bike and Pedestrian Over / Underpass or Intersection Improvement

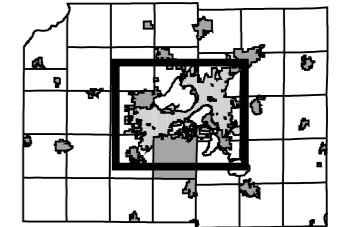
 Planned Future Street

 Major Bicycle Travel Corridor

 State or County Park

* Routes represent conceptual location and may not indicate exact path/trail configuration.

Map Area



1 0 1 Miles

1 inch = approx. 1 1/2 miles.
 1:100,000

**Madison Area
 Metropolitan Planning Organization**

Map Created 9/2000.
 Source Info:
 Civil Division Limits: 5/00, Annexation Records (DCRPC).
 Roadway Network: 4/95, Orthophoto Derived (DCLIO).
 Hydrography Network: 4/95, Orthophoto Derived (DCLIO).