


# Rhythm & Booms 2014

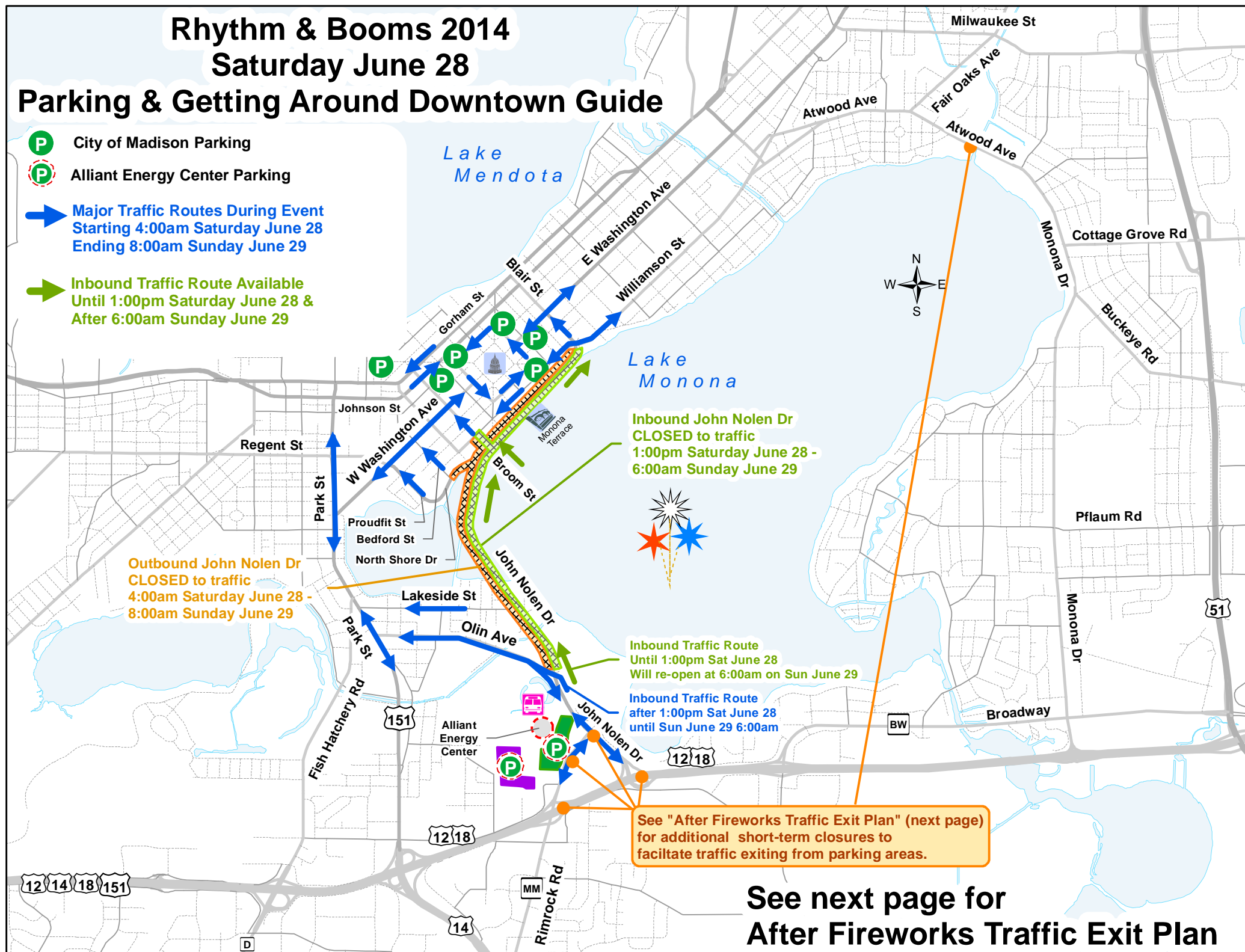
## Saturday June 28

### Parking & Getting Around Downtown Guide

-  City of Madison Parking
-  Alliant Energy Center Parking

 Major Traffic Routes During Event  
Starting 4:00am Saturday June 28  
Ending 8:00am Sunday June 29

 Inbound Traffic Route Available  
Until 1:00pm Saturday June 28 &  
After 6:00am Sunday June 29



**Outbound John Nolen Dr  
CLOSED to traffic  
4:00am Saturday June 28 -  
8:00am Sunday June 29**

**Inbound John Nolen Dr  
CLOSED to traffic  
1:00pm Saturday June 28 -  
6:00am Sunday June 29**

**Inbound Traffic Route  
Until 1:00pm Sat June 28  
Will re-open at 6:00am on Sun June 29**







**Inbound Traffic Route  
after 1:00pm Sat June 28  
until Sun June 29 6:00am**

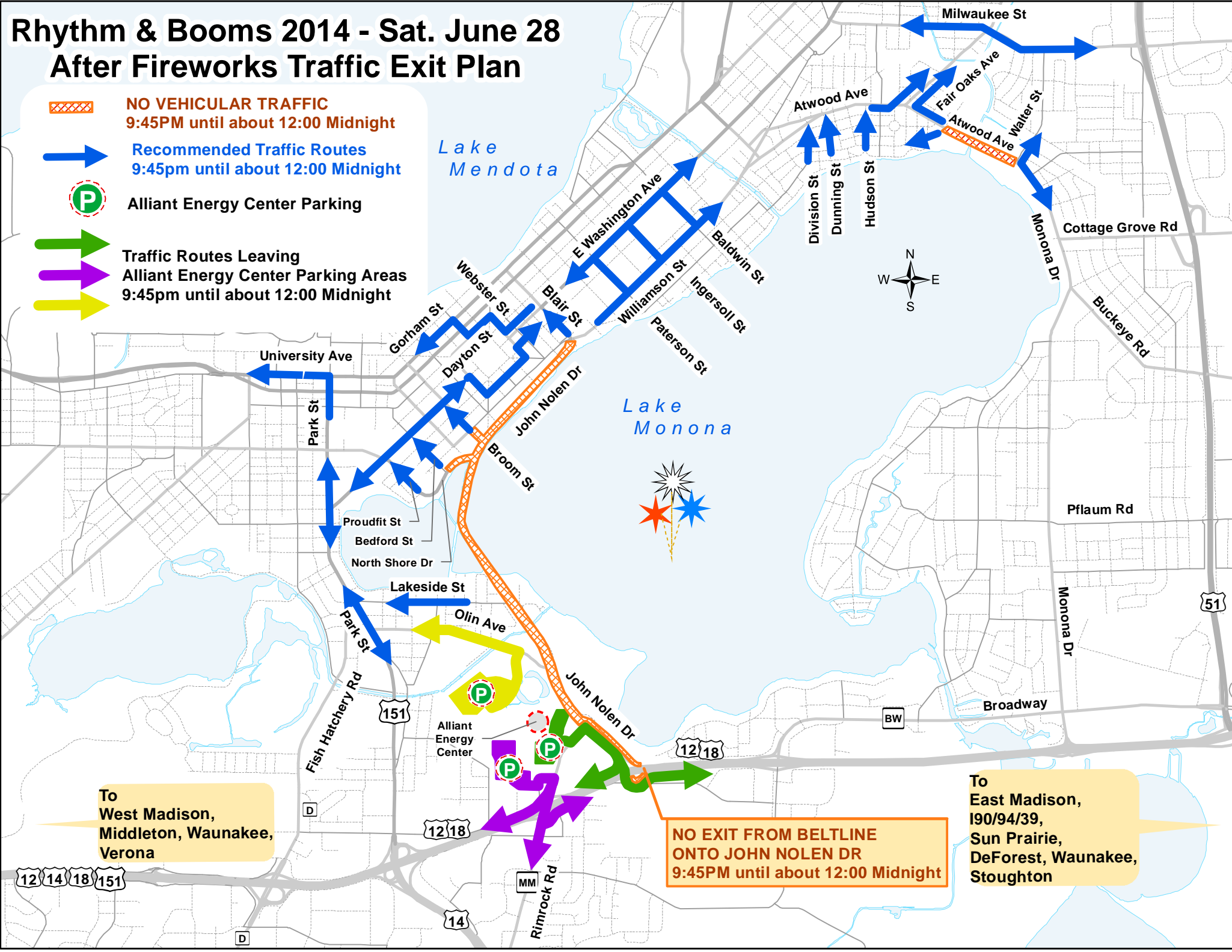
**See "After Fireworks Traffic Exit Plan" (next page)  
for additional short-term closures to  
facilitate traffic exiting from parking areas.**

**See next page for  
After Fireworks Traffic Exit Plan**

# Rhythm & Booms 2014 - Sat. June 28

## After Fireworks Traffic Exit Plan

-  **NO VEHICULAR TRAFFIC**  
9:45PM until about 12:00 Midnight
-  **Recommended Traffic Routes**  
9:45pm until about 12:00 Midnight
-  **Alliant Energy Center Parking**
-  **Traffic Routes Leaving**
-  **Alliant Energy Center Parking Areas**
-  **9:45pm until about 12:00 Midnight**



To West Madison, Middleton, Waunakee, Verona

**NO EXIT FROM BELTLINE ONTO JOHN NOLEN DR**  
9:45PM until about 12:00 Midnight

To East Madison, I90/94/39, Sun Prairie, DeForest, Waunakee, Stoughton