









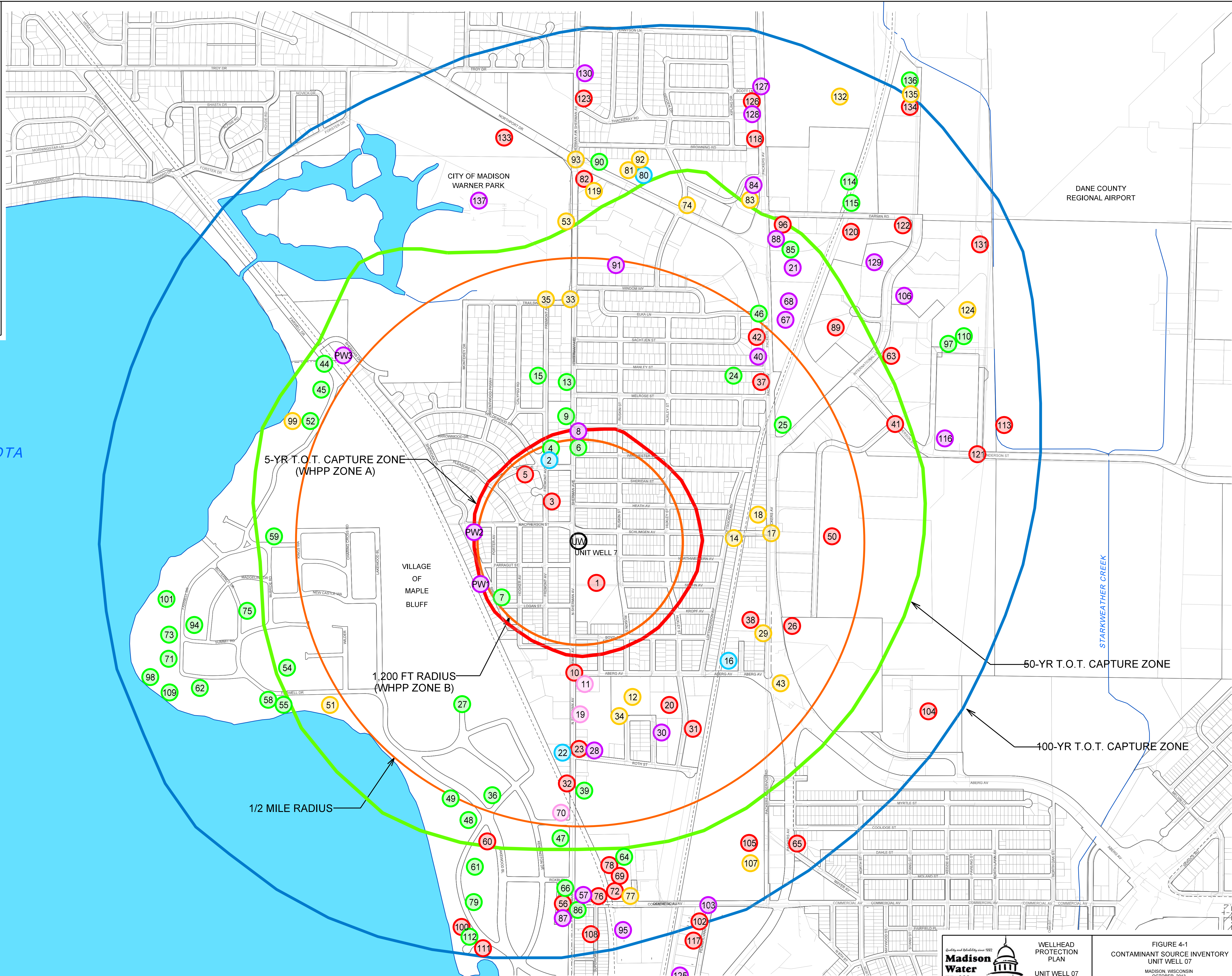
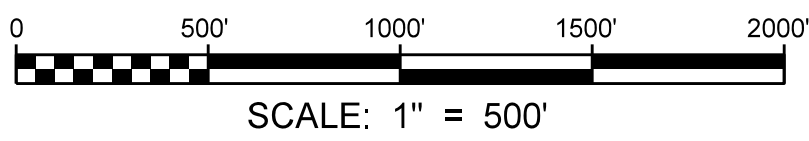




LEGEND:

-  WATER SUPPLY WELL
 -  GAS STATIONS, OPEN AND CLOSED LUST SITES, IN USE USTs, OPEN AND CLOSED ERP SITES.
 -  CLOSED/REMOVED USTs/ASTs WITHOUT CONTAMINATION REPORTED
 -  REPORTED SPILL SITES
 -  DRY CLEANERS
 -  VEHICLE REPAIR SITES (ENGINE AND BODY)
 -  OTHER SITES OF POSSIBLE CONCERN (HAZARDOUS WASTE GENERATION, CEMETERIES, RCRA LISTING, GOLF COURSE, ANIMAL CONFINEMENT AREAS, AGRICULTURAL FIELDS, DRAINAGE/PONDS, RAILROADS, JUNK STORAGE, PRIVATE WELL)
- UTILITY PIPES:
-  - WATER MAIN
 -  - SANITARY SEWER
 -  - STORM SEWER



LAKE MENDOTA

DANE COUNTY REGIONAL AIRPORT

STARKWEATHER CREEK

5-YR T.O.T. CAPTURE ZONE (WHPP ZONE A)

VILLAGE OF MAPLE BLUFF

1,200 FT RADIUS (WHPP ZONE B)

1/2 MILE RADIUS

50-YR T.O.T. CAPTURE ZONE

400-YR T.O.T. CAPTURE ZONE



WELLHEAD PROTECTION PLAN
UNIT WELL 07

FIGURE 4-1
CONTAMINANT SOURCE INVENTORY
UNIT WELL 07
MADISON, WISCONSIN
OCTOBER 2013