



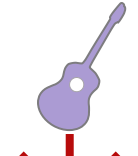





DOWNTOWN Plan

Madison, Wisconsin

*This map represents an unedited summary of comments drawn on maps by participants in a Downtown Plan public meeting held on June 24, 2008. Participants were asked to identify assets and opportunities relating to workshop themes.

Recreation, Culture & Entertainment Composite Map

- 
Create Bike Boulevard
- 
Gen-X Housing Opportunity
- 
Encourage Buskers / Street Performers at Specific Sites
- 
New Open Spaces
- 
Pedestrian Improvements Needed
- 
Replace Surface Parking Lots with Development and Green Space