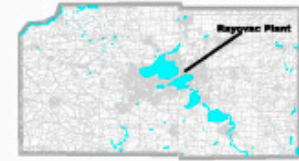




Dane County Wisconsin





Area within Dane County

 Rayovac Building Outlines

 Borings (RMT 1989)

RMT Interpreted Delineations of Fill

-  battery related fill
-  non-battery related fill

Delineations digitized from approximately Georeferenced Scanned Image of the 1990 RMT Report (RMT, Inc. March 1990, Subsurface Investigations for Rayovac Corporation, 2317 Winswago Street, Madison, WI)

Locations of RMT Borings are approximate (not to scale). Boring locations were determined from a scanned (400 dpi) paper copy of a RMT drawing* Georeferenced using the 1st order Numeric Georeferencing routine in Manifold System 5.5

* RMT, Inc. March 1990, Figure 4-1 in Subsurface Investigation for Rayovac Corporation, 2317 Winswago Street, Madison, WI

Digital Air Photo Source: Year 2000 Air Photo City of Madison, Engineering Department NA127, State Plane Coordinates, Southern Wisconsin

Borings reportedly conducted on November 13 - 16, 1989

