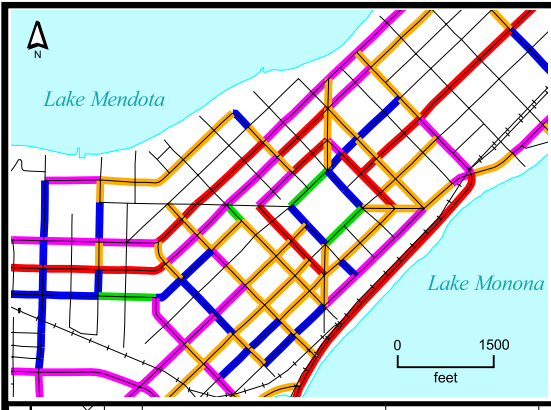
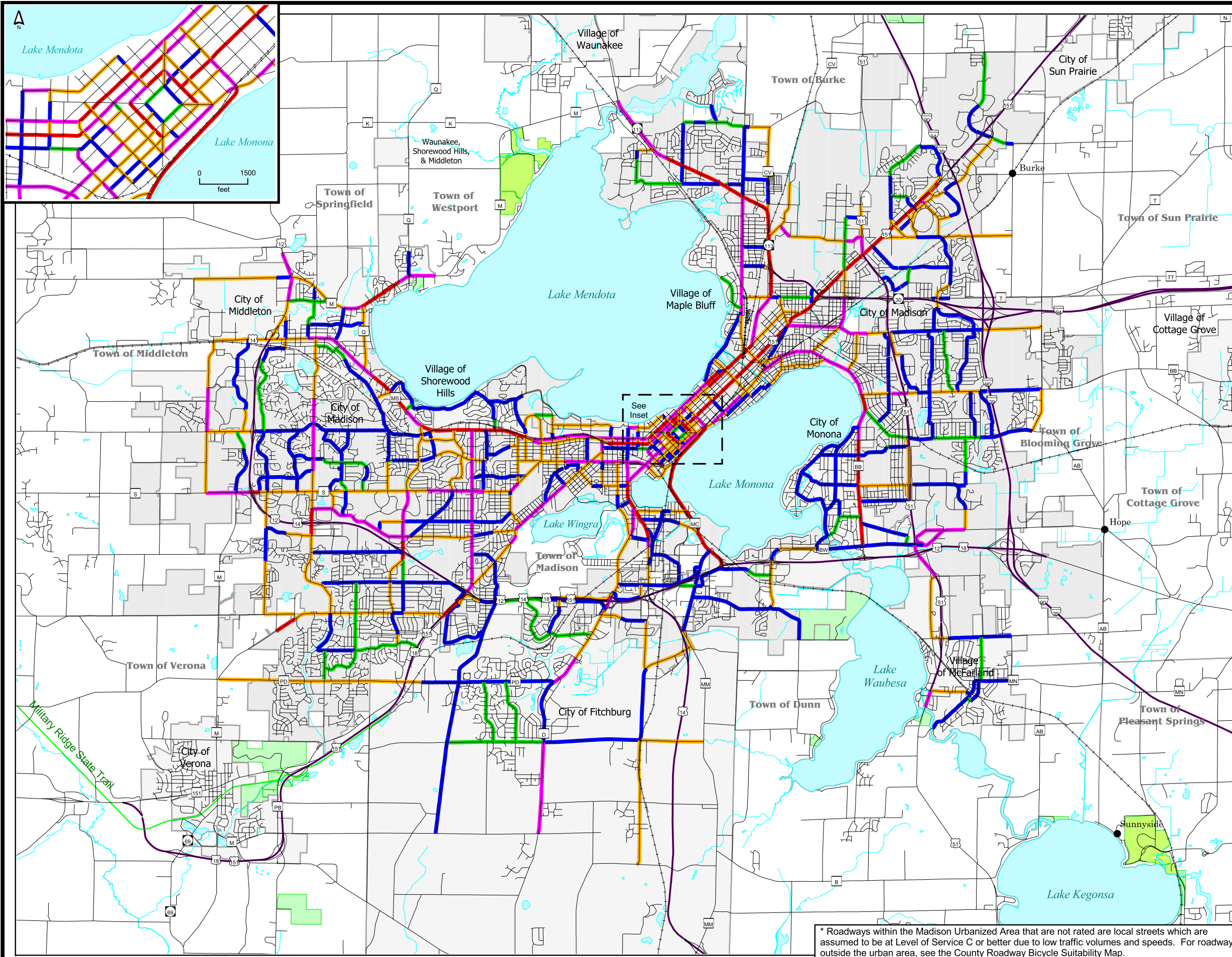


Figure 3
Bicycle Compatibility of Madison Urban Area Roadways

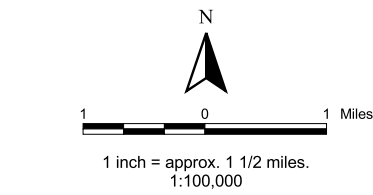
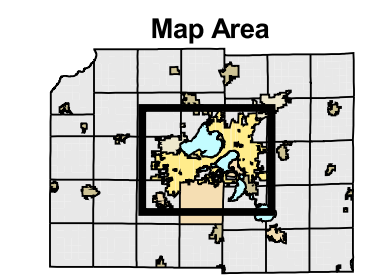


Level of Service

| | | |
|--|----------|--------|
| | B | Higher |
| | C | |
| | D | |
| | E | |
| | F | Lower |

Bicycles Prohibited or not Recommended
 Not Evaluated*

County Park
 State Park
 Open Water



Madison Area
 Metropolitan Planning Organization

Map Created 9/2000.

Source Info:
 Civil Division Limits: 5/00, Annexation Records (DCRPC),
 Roadway Network: 4/95, Orthophoto Derived (DCLIO),
 Hydrography Network: 4/95, Orthophoto Derived (DCLIO).

* Roadways within the Madison Urbanized Area that are not rated are local streets which are assumed to be at Level of Service C or better due to low traffic volumes and speeds. For roadways outside the urban area, see the County Roadway Bicycle Suitability Map.